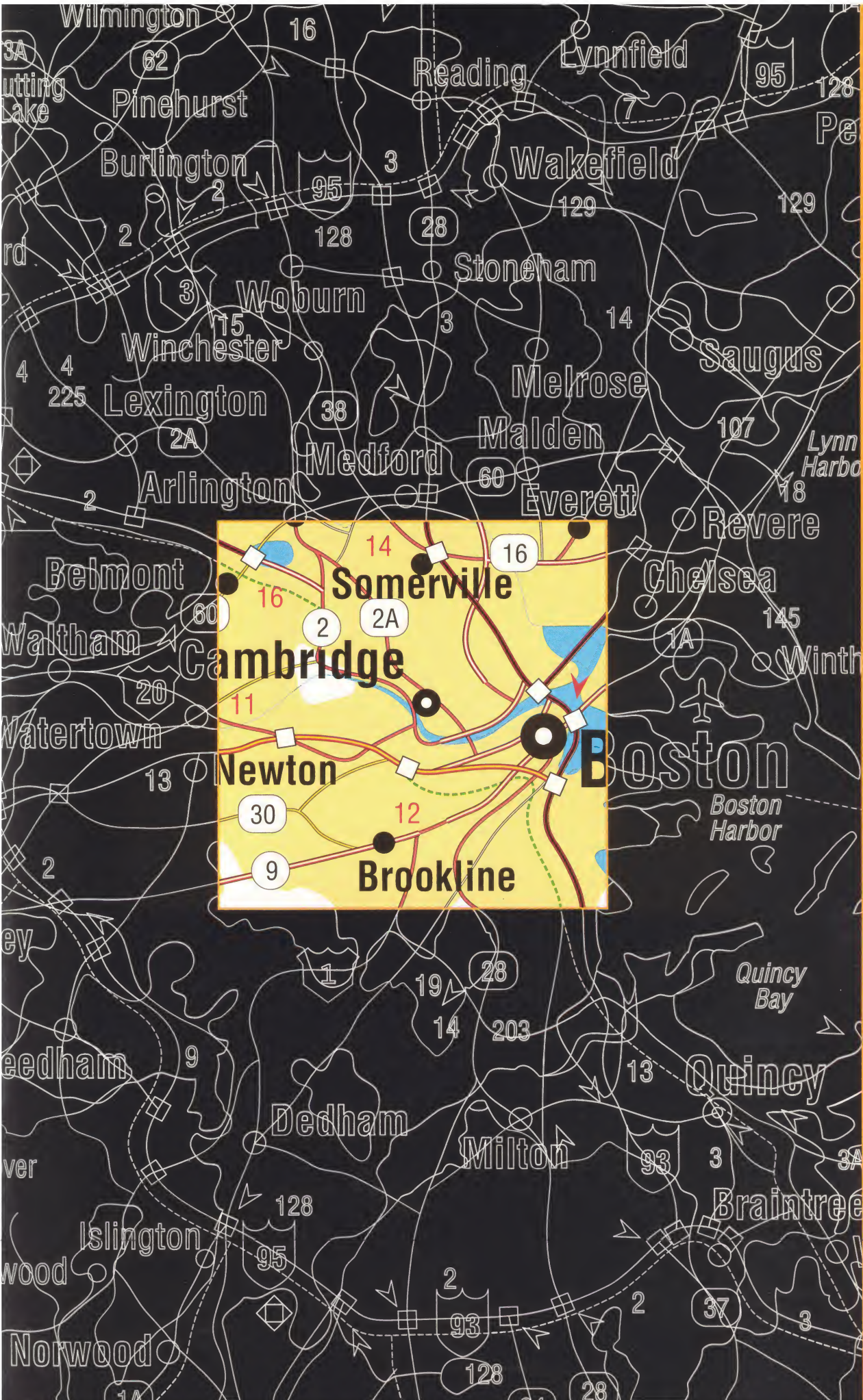


# GEOGRAPHY





**CONTENTS**

PROFILE OF THE EARTH'S ATMOSPHERE .....19

CONFIGURATION OF THE CONTINENTS .....20

STRUCTURE OF THE EARTH .....22

SECTION OF THE EARTH'S CRUST .....22

EARTHQUAKE .....23

CAVE .....24

VOLCANO .....25

GLACIER .....26

MOUNTAIN .....27

OCEAN FLOOR .....28

WAVE .....30

COMMON COASTAL FEATURES .....30

ECOLOGY .....31

PRECIPITATIONS .....36

METEOROLOGY .....38

INTERNATIONAL WEATHER SYMBOLS .....39

METEOROLOGICAL MEASURING INSTRUMENTS .....40

WEATHER SATELLITE .....42

CLOUDS AND METEOROLOGICAL SYMBOLS .....44

CLIMATES OF THE WORLD .....45

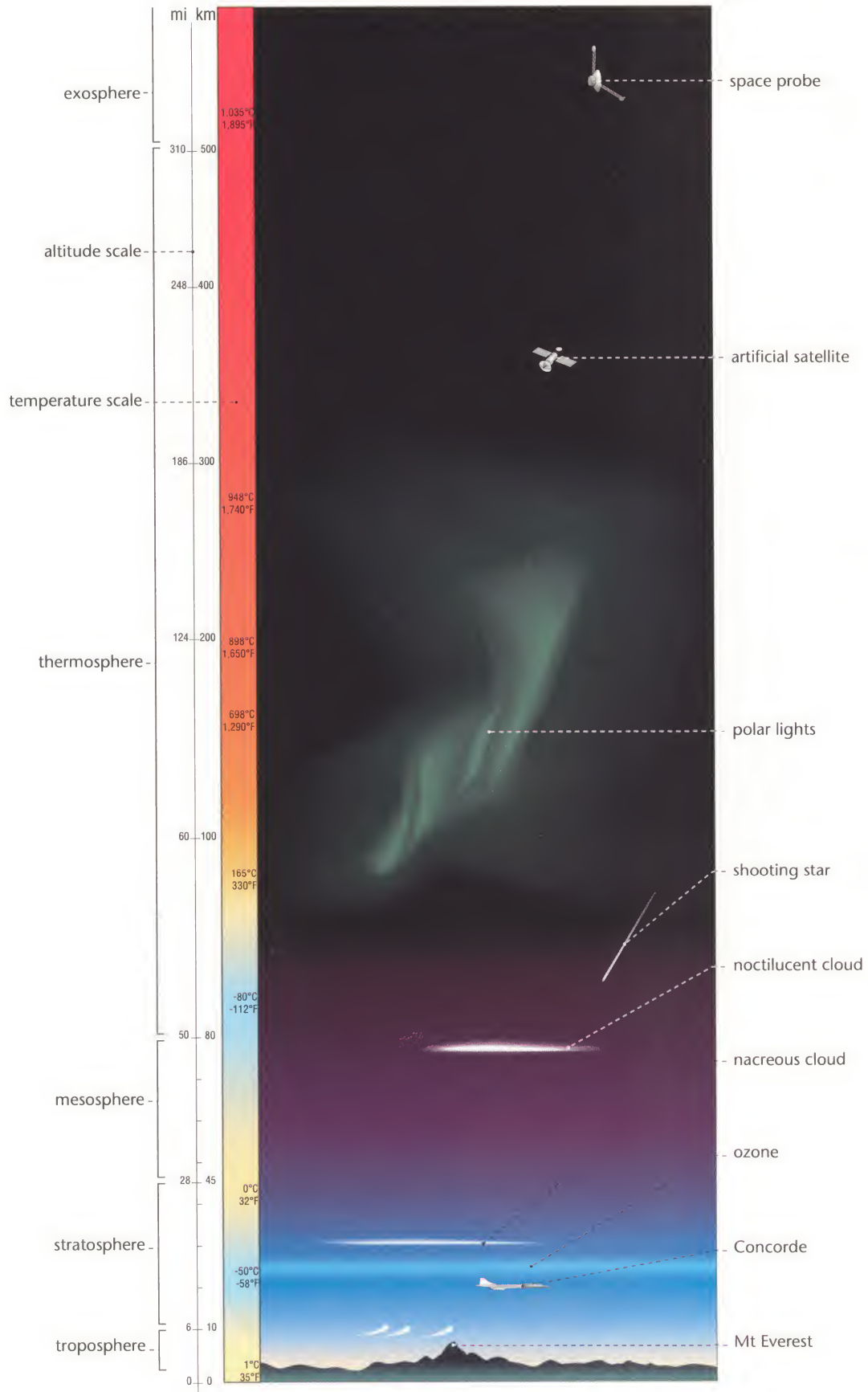
DESERT .....46

CARTOGRAPHY .....47

REMOTE DETECTION SATELLITE .....48

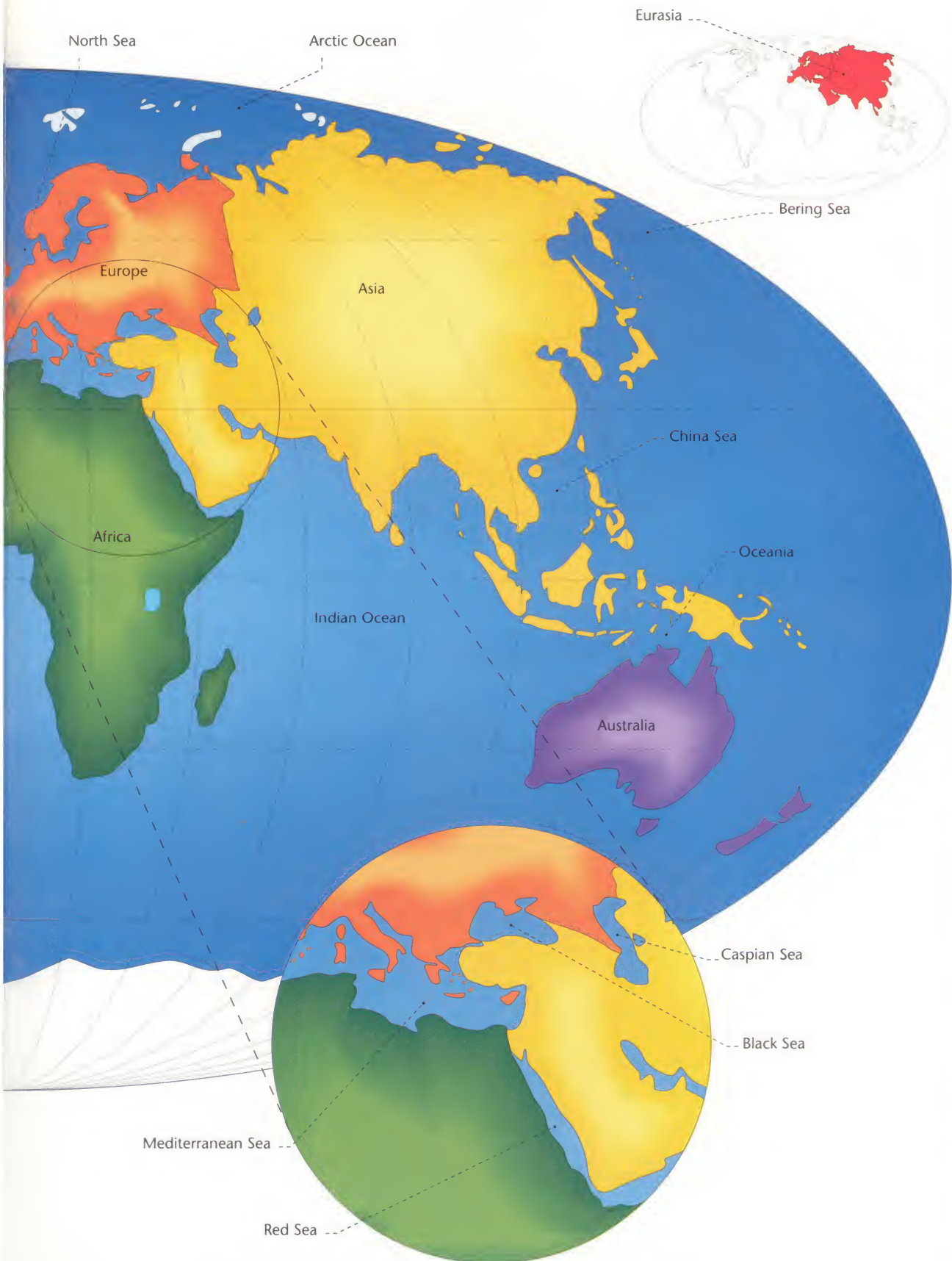
CARTOGRAPHY .....50

# PROFILE OF THE EARTH'S ATMOSPHERE



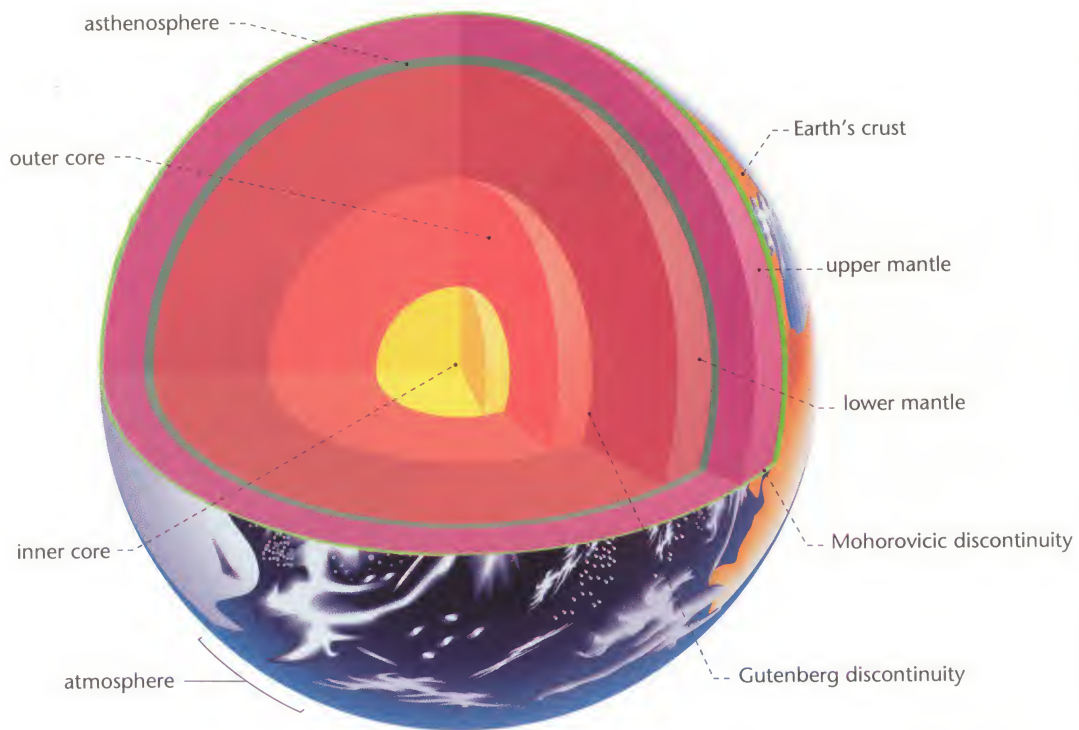
# CONFIGURATION OF THE CONTINENTS



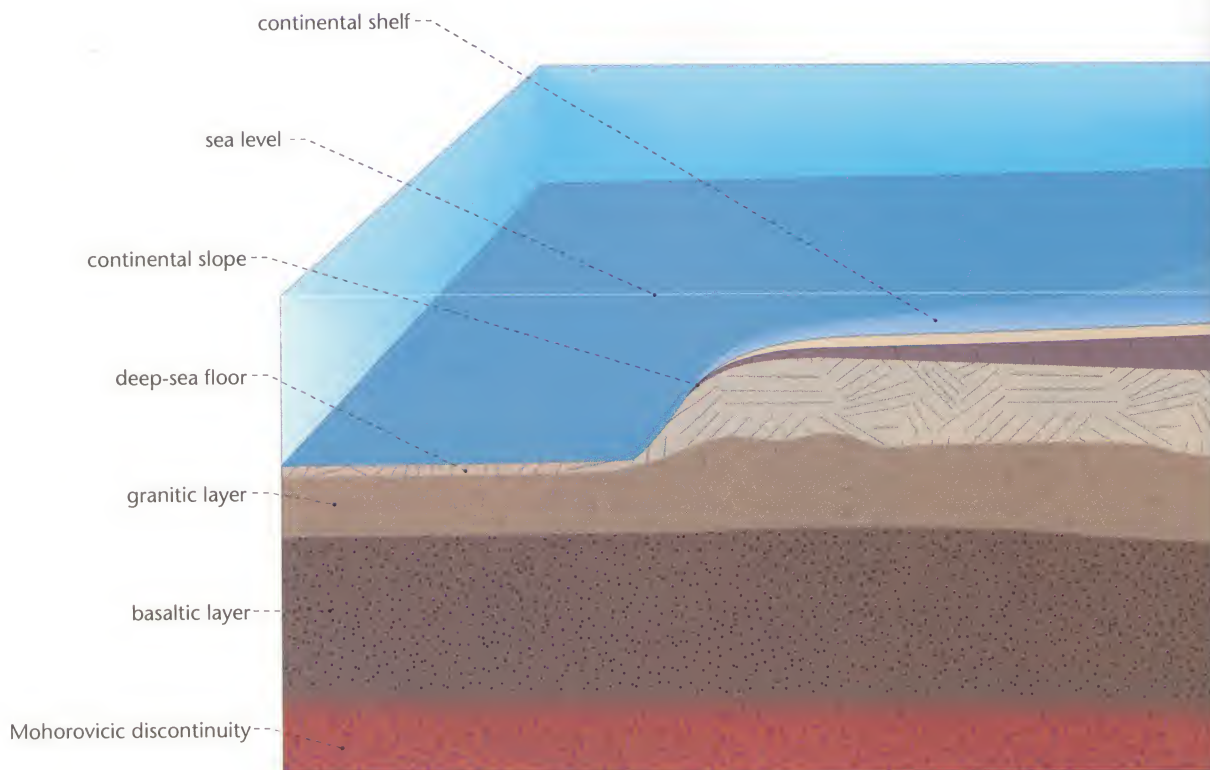




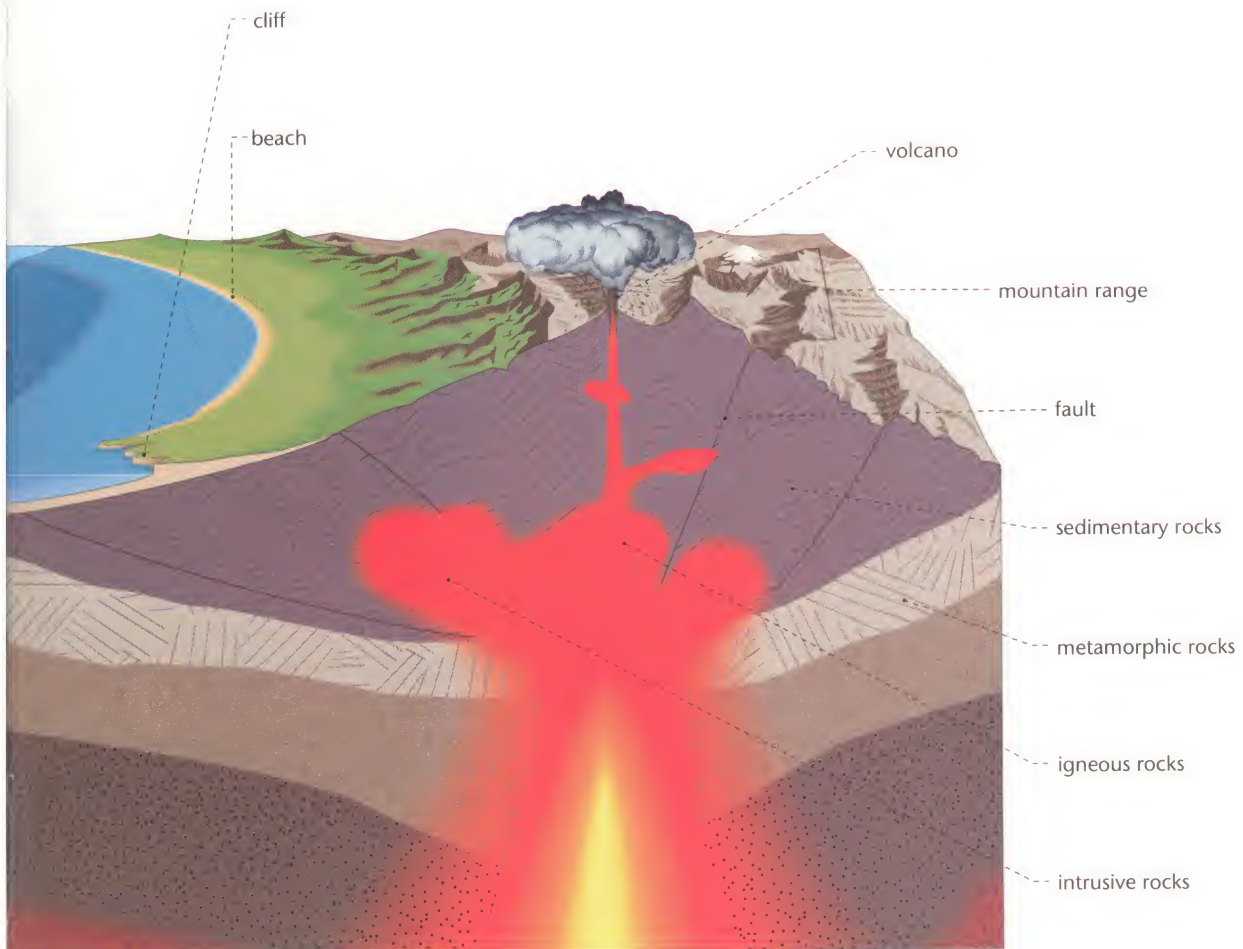
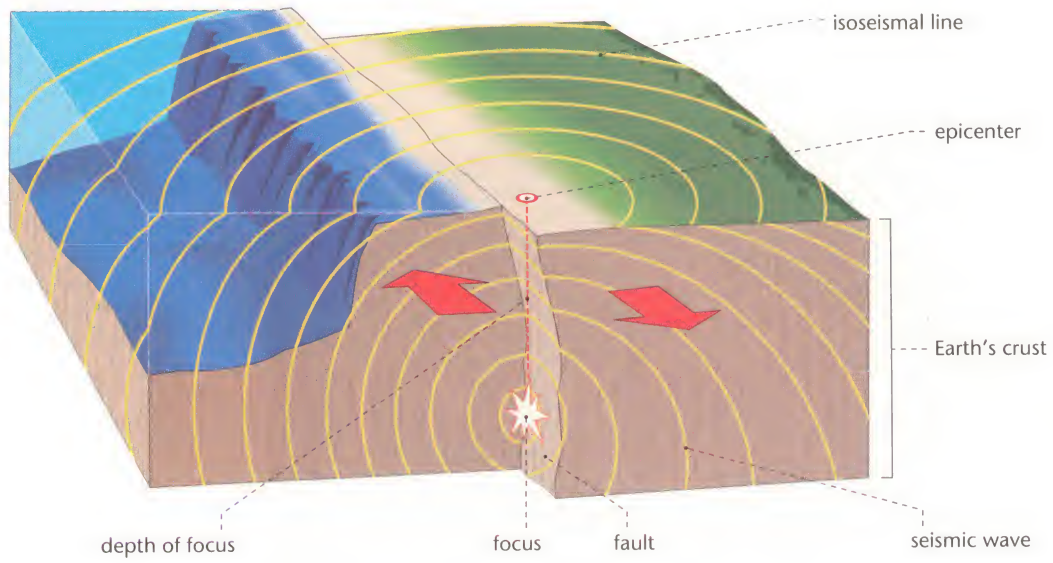
### STRUCTURE OF THE EARTH



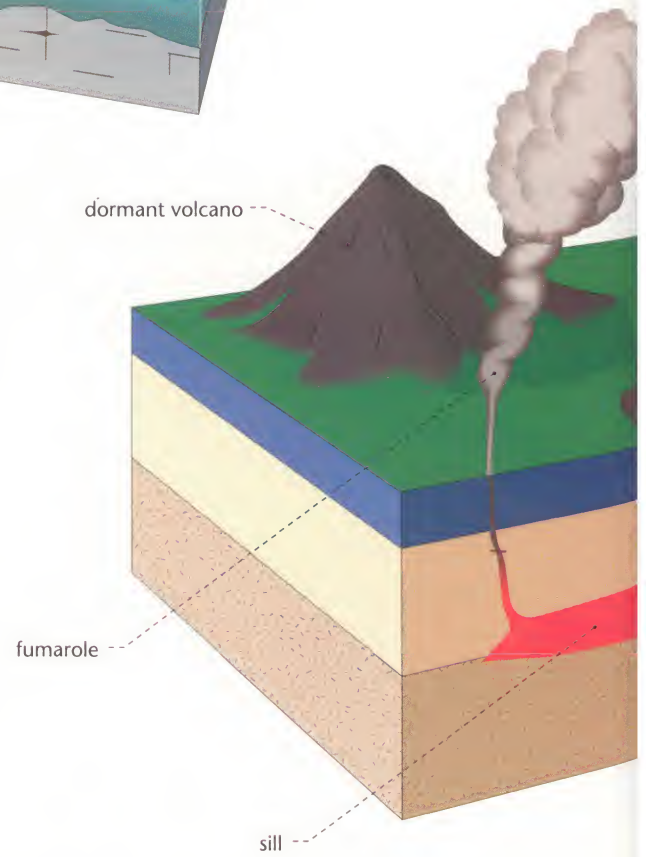
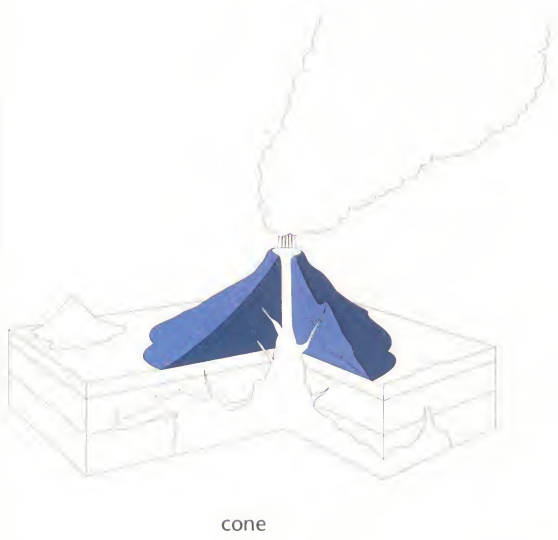
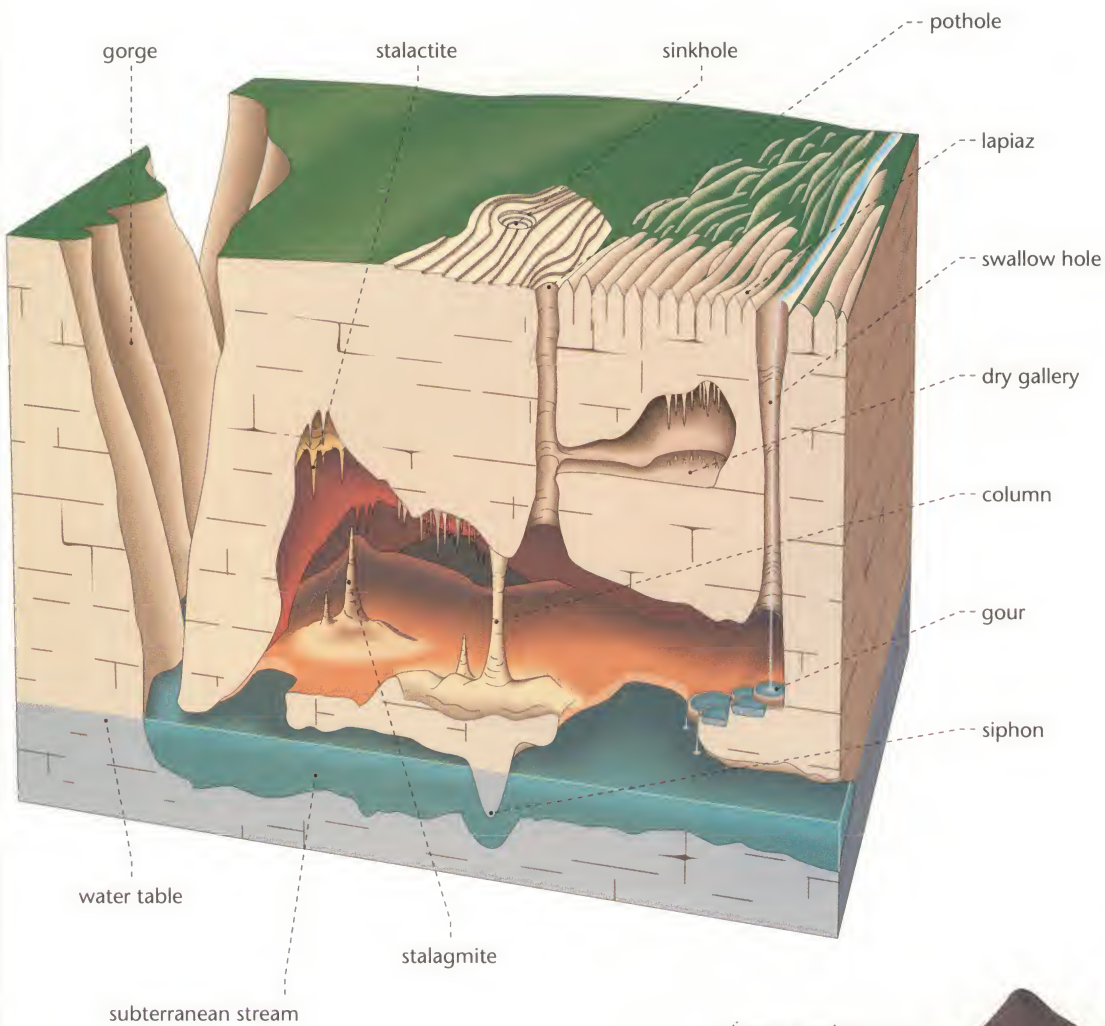
### SECTION OF THE EARTH'S CRUST



# EARTHQUAKE



# CAVE

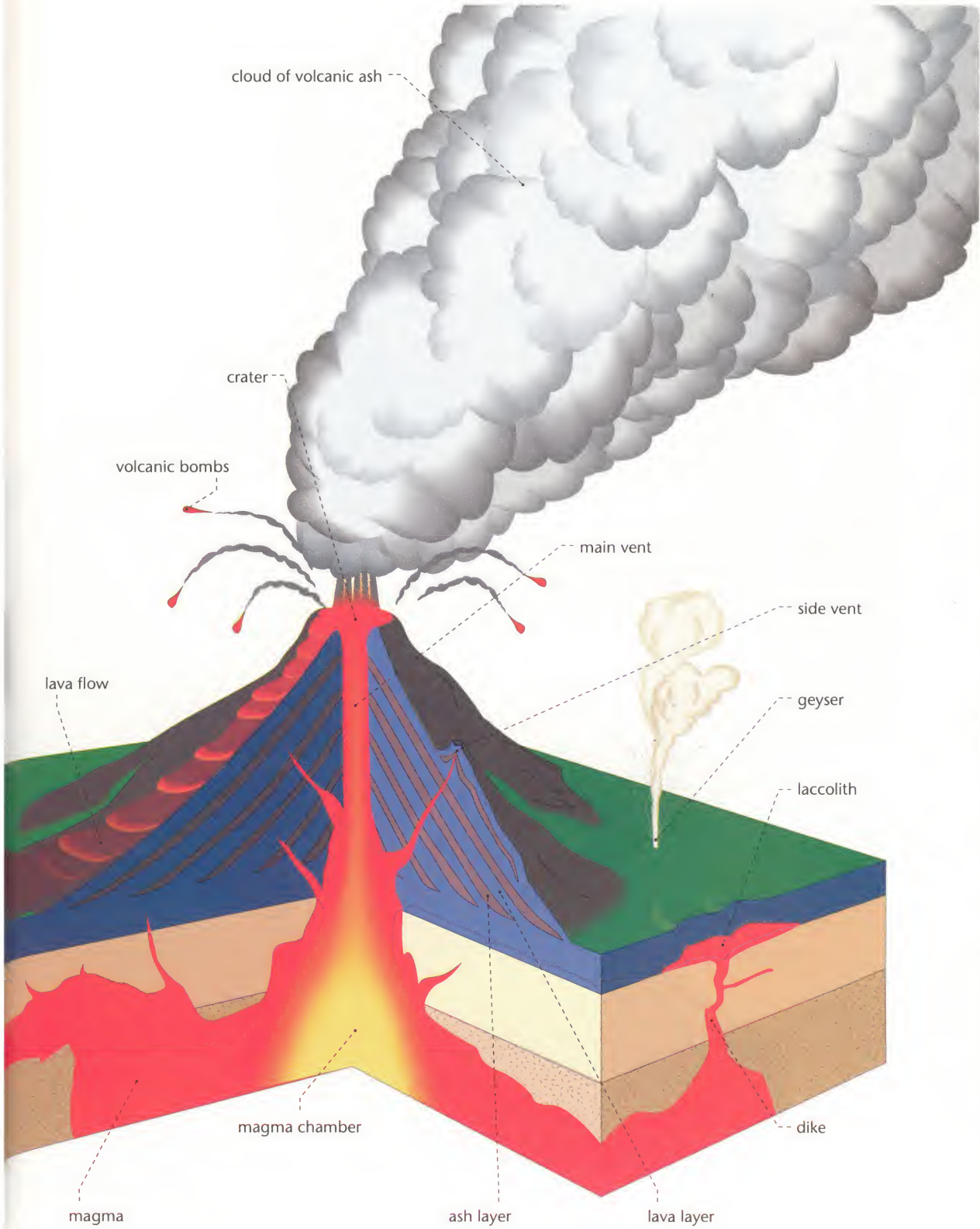




# VOLCANO

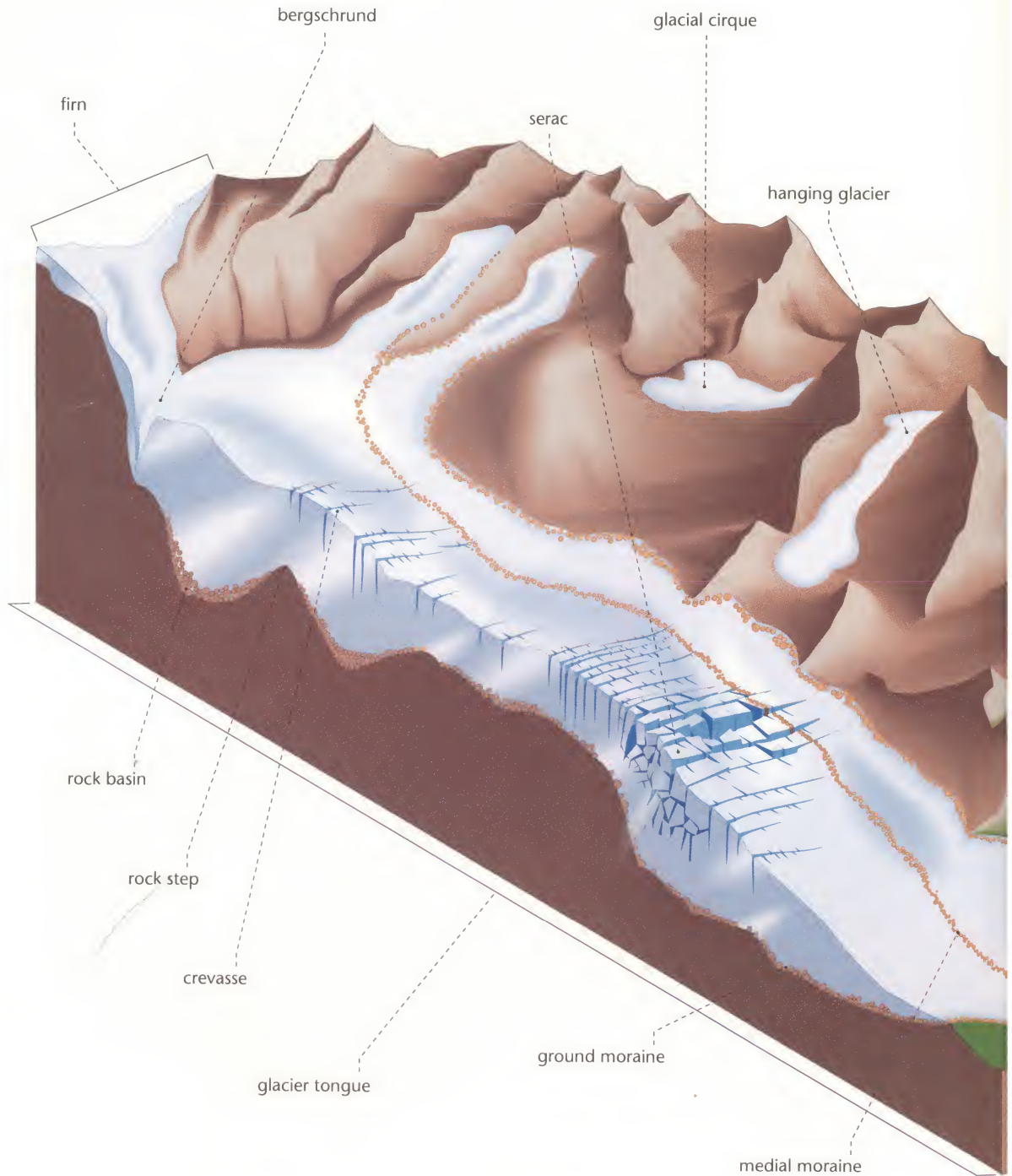


VOLCANO DURING ERUPTION

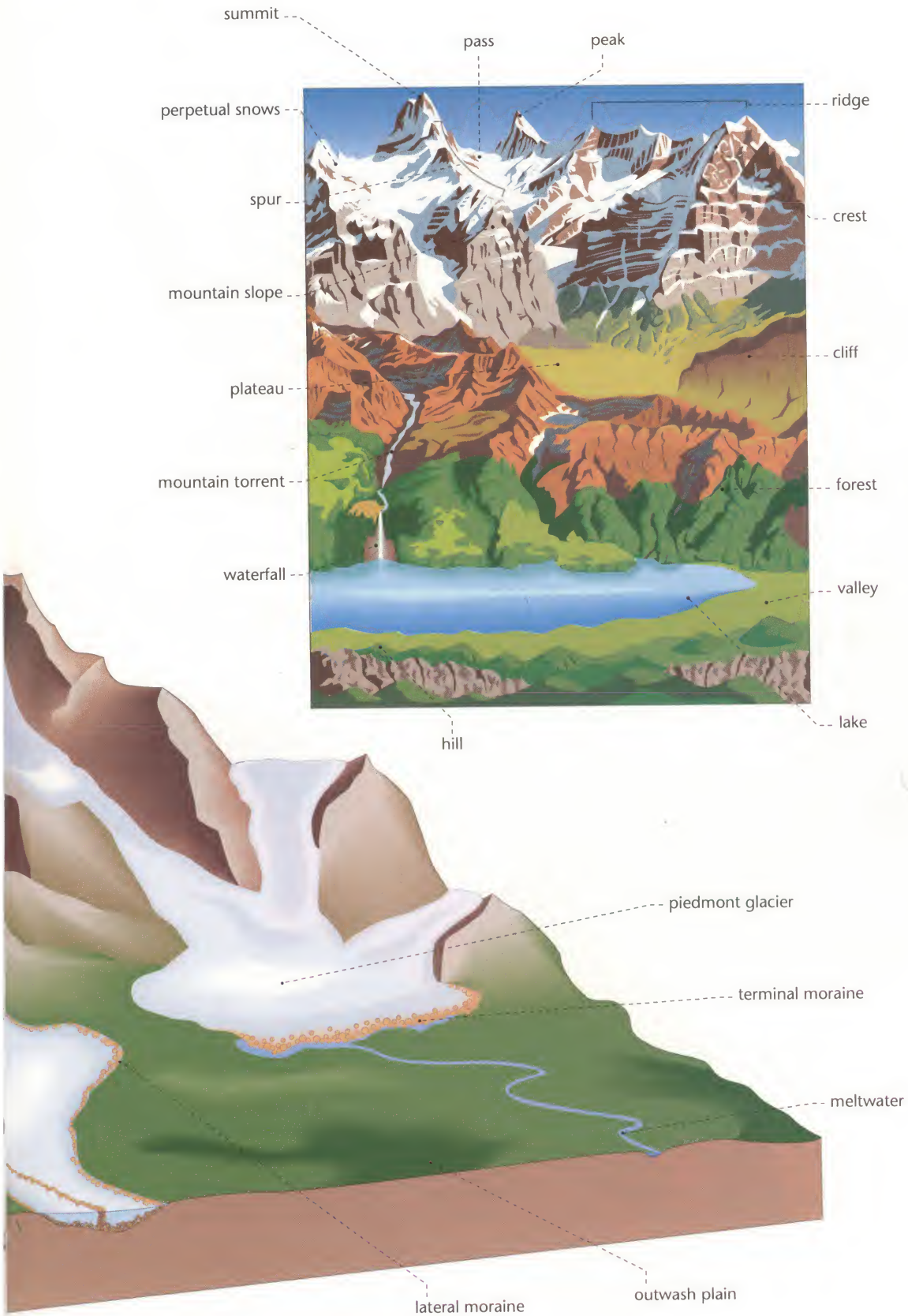




# GLACIER

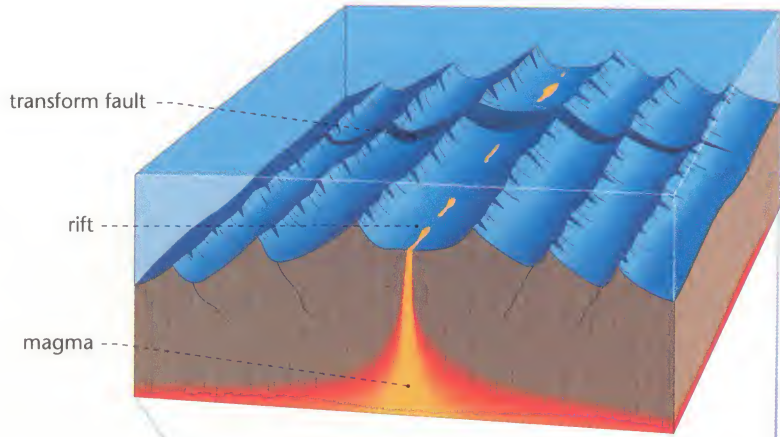


# MOUNTAIN

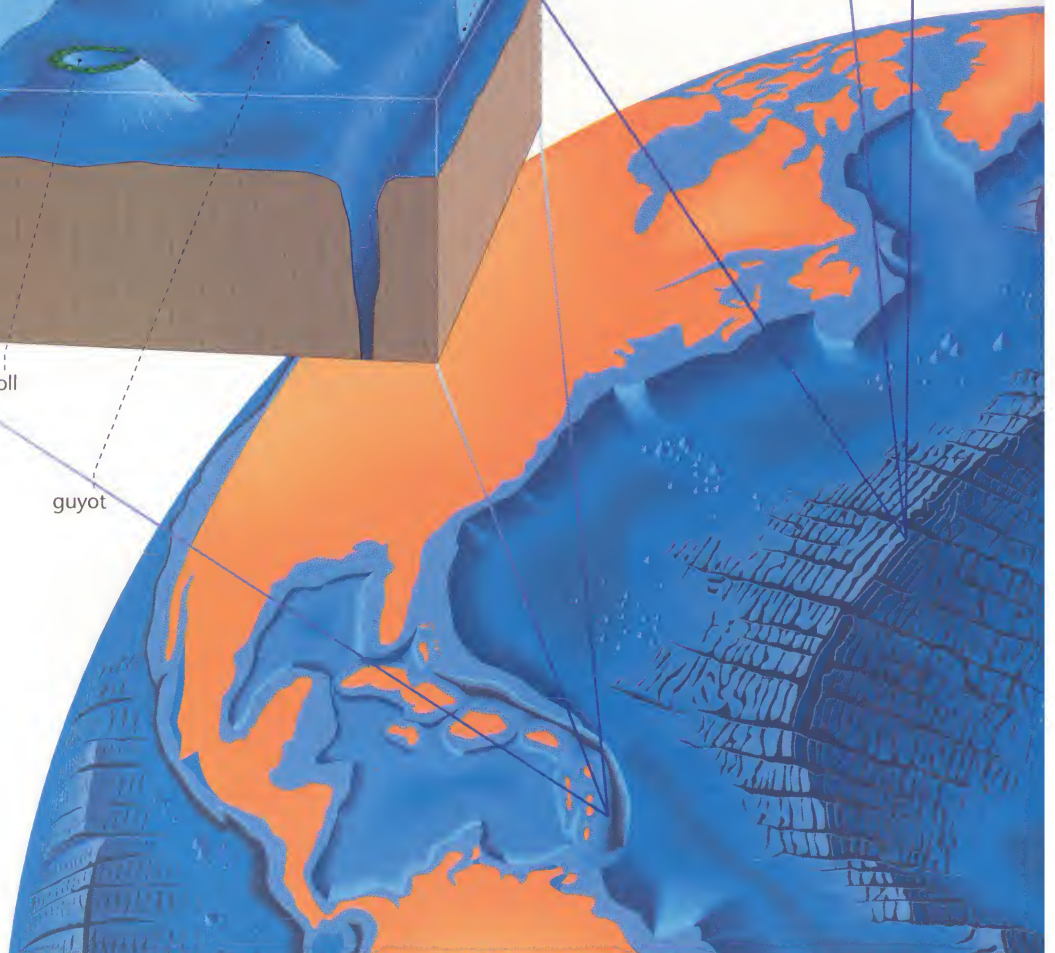
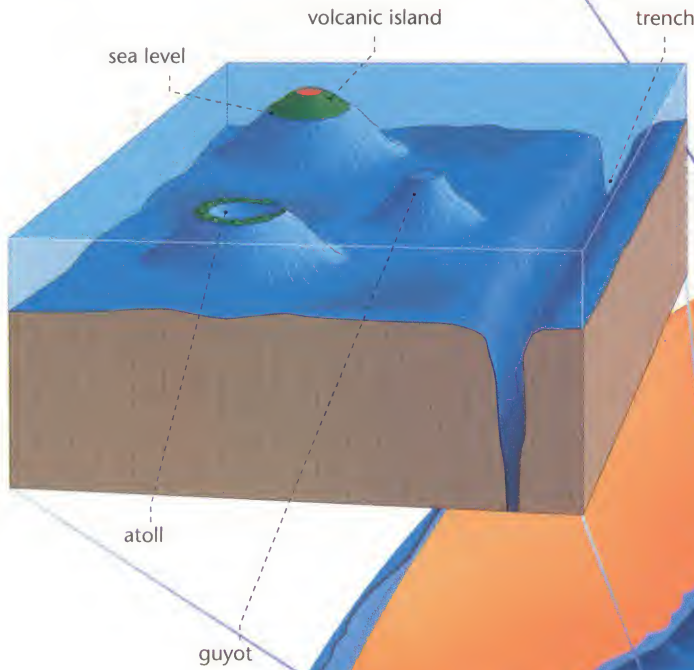


# OCEAN FLOOR

## MID-OCEAN RIDGE

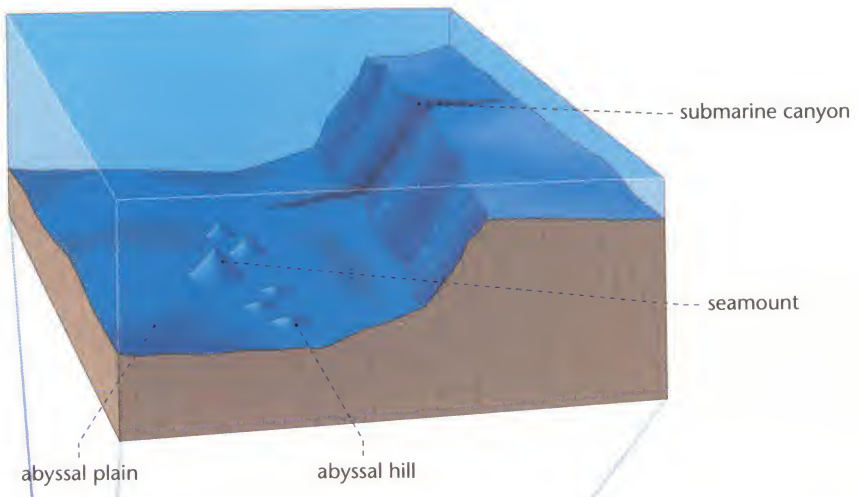


## TOPOGRAPHIC FEATURES

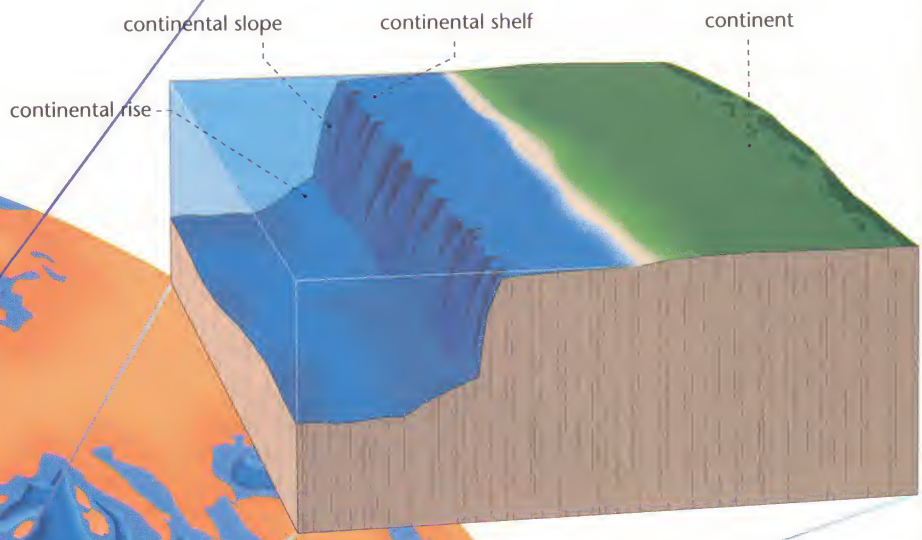




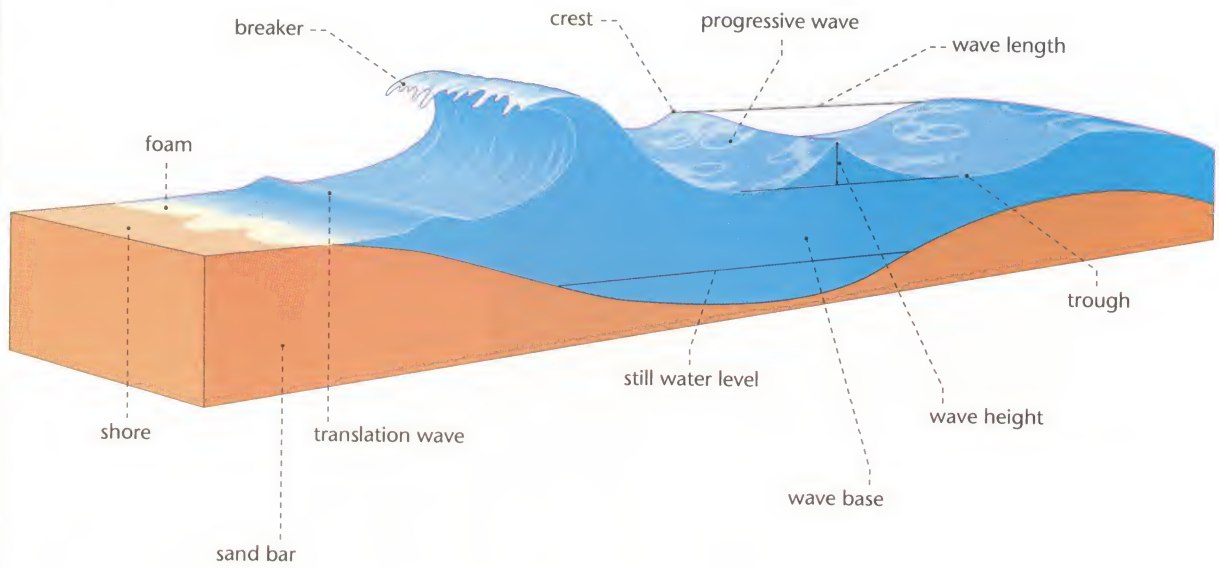
ABYSSAL PLAIN



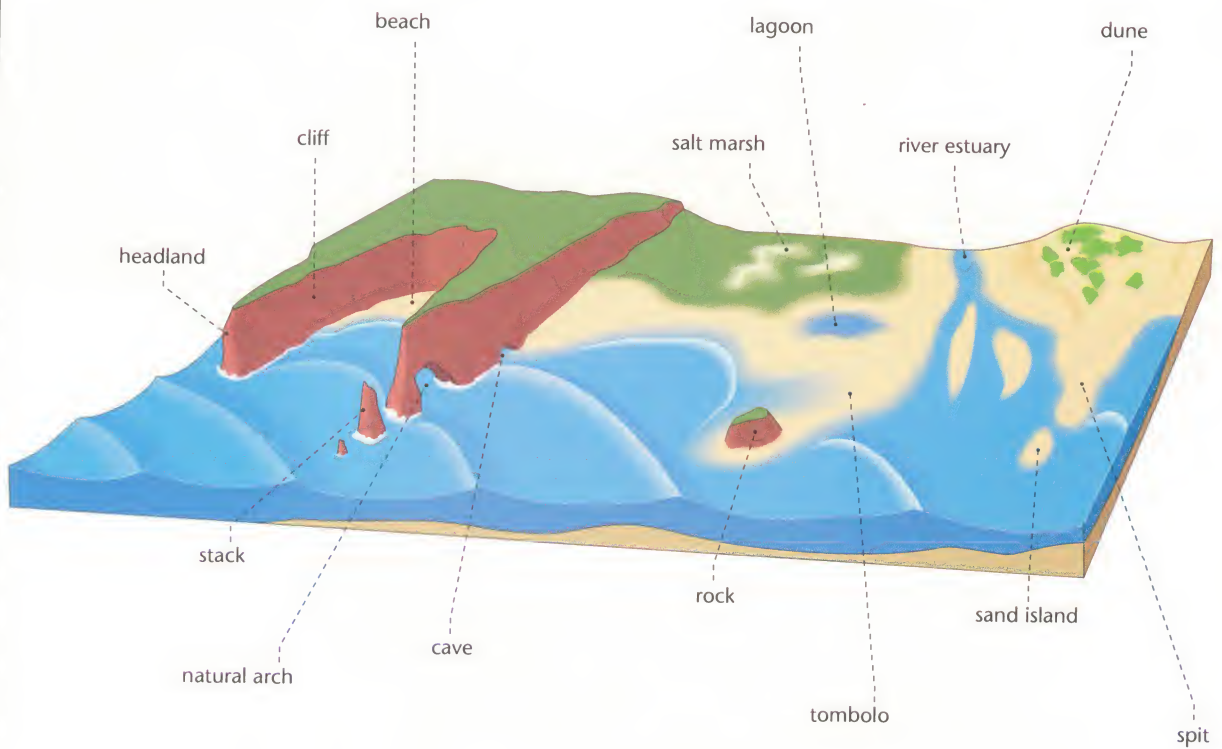
CONTINENTAL MARGIN



### WAVE

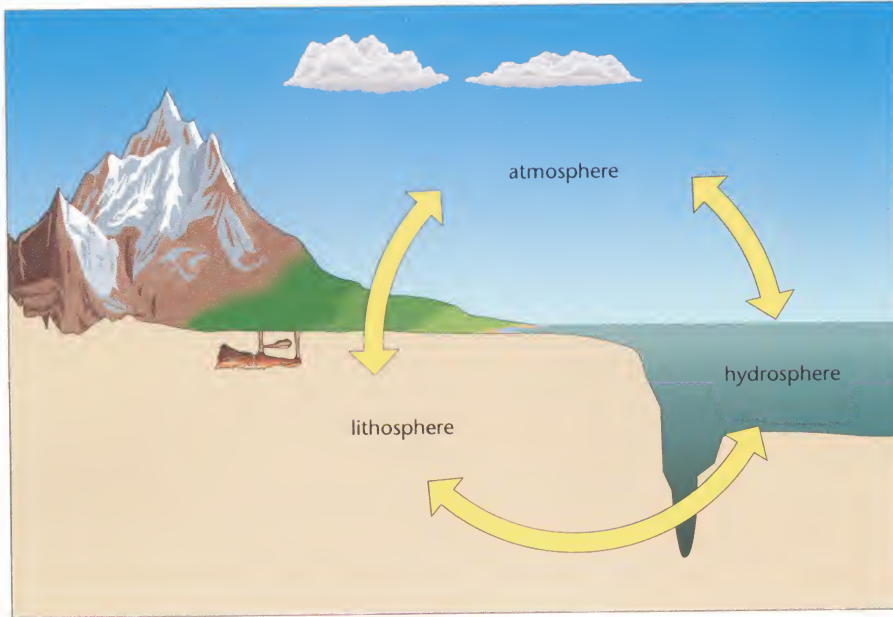


### COMMON COASTAL FEATURES

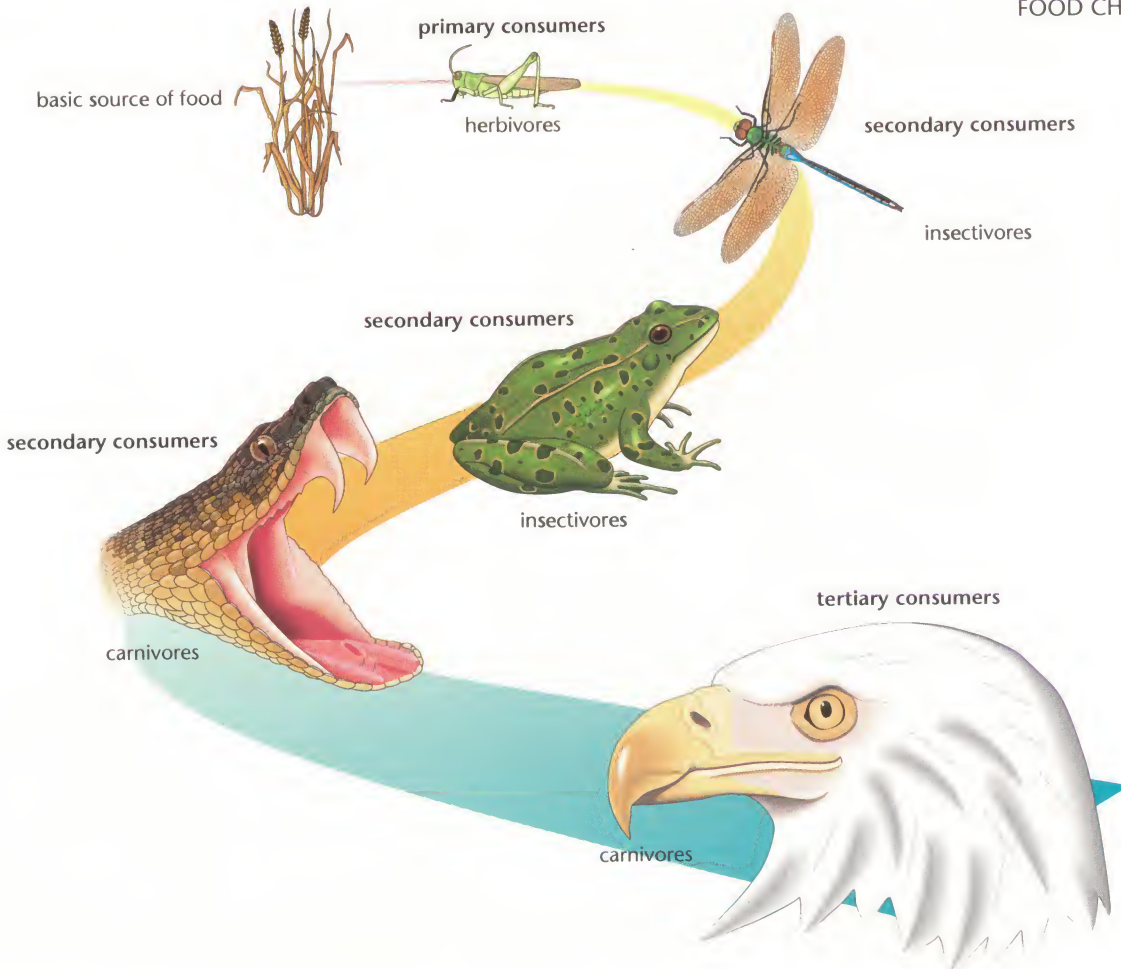




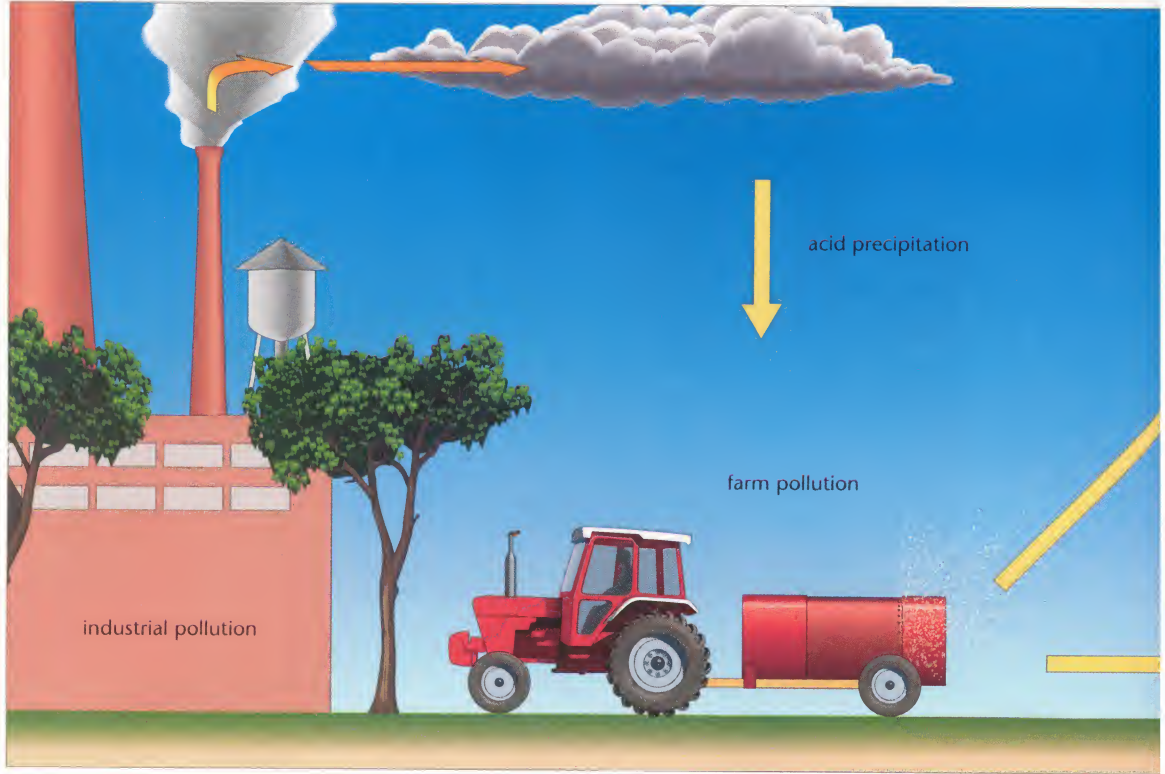
STRUCTURE OF THE BIOSPHERE



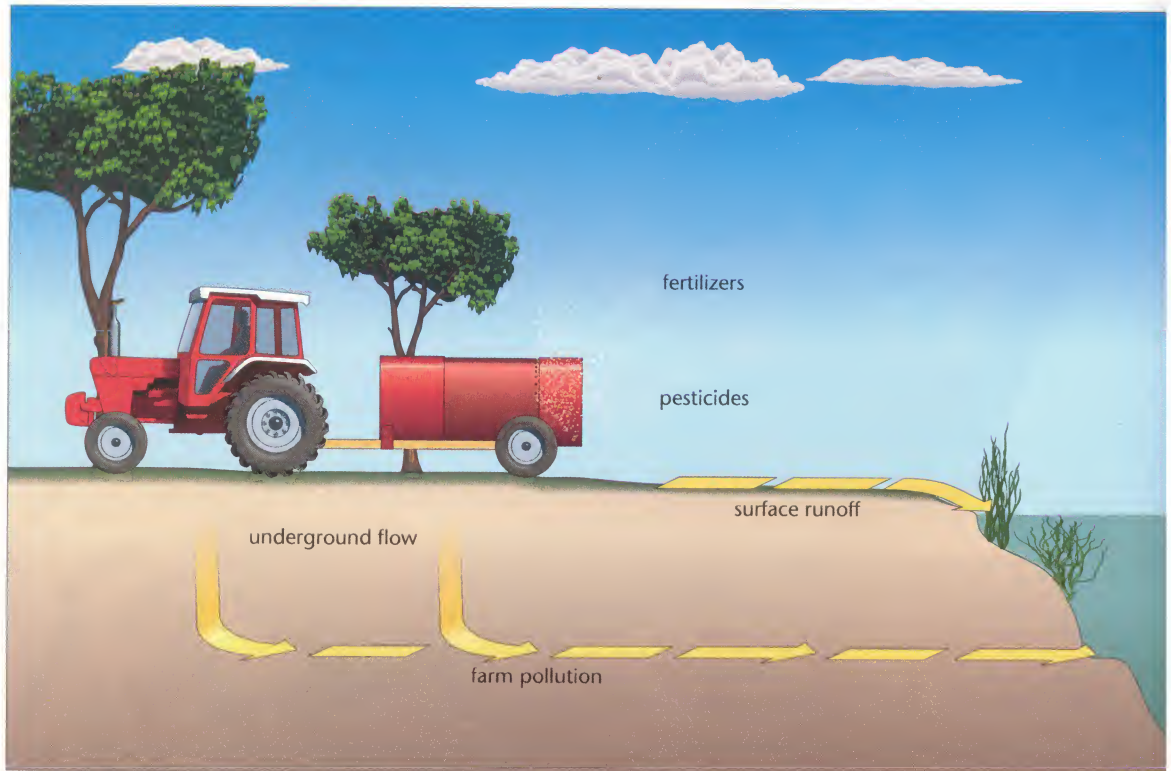
FOOD CHAIN



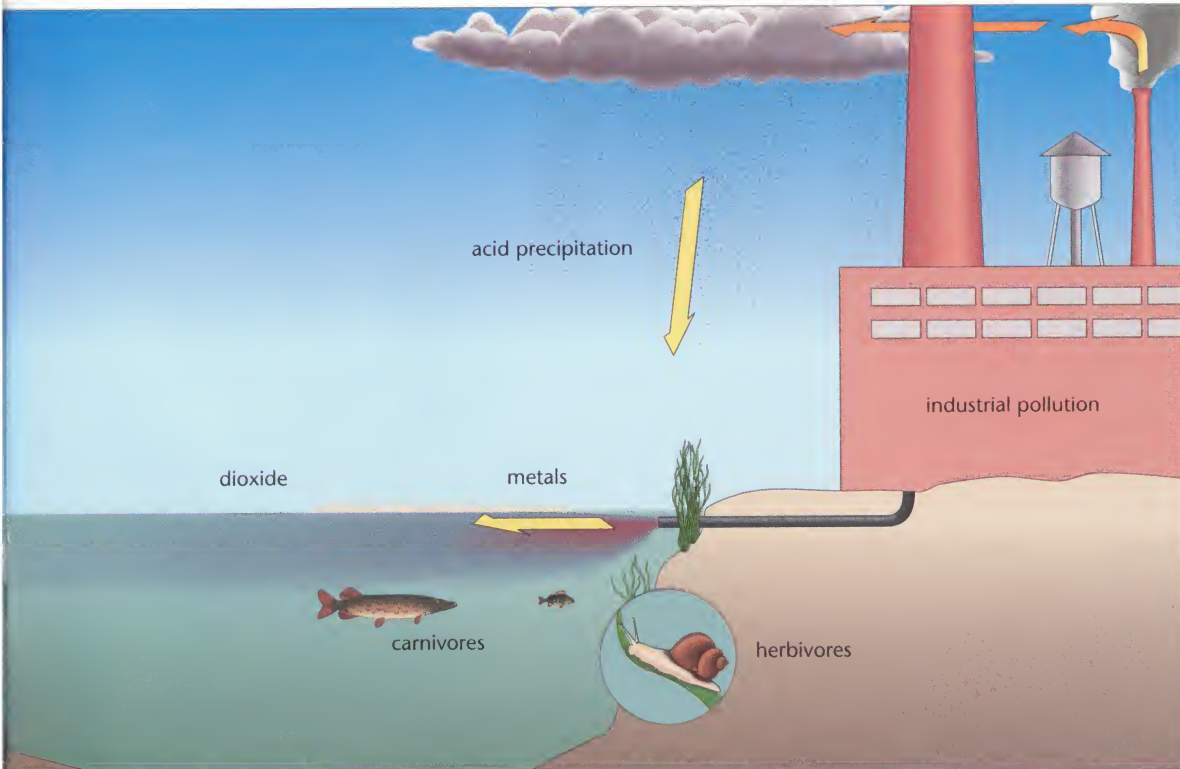
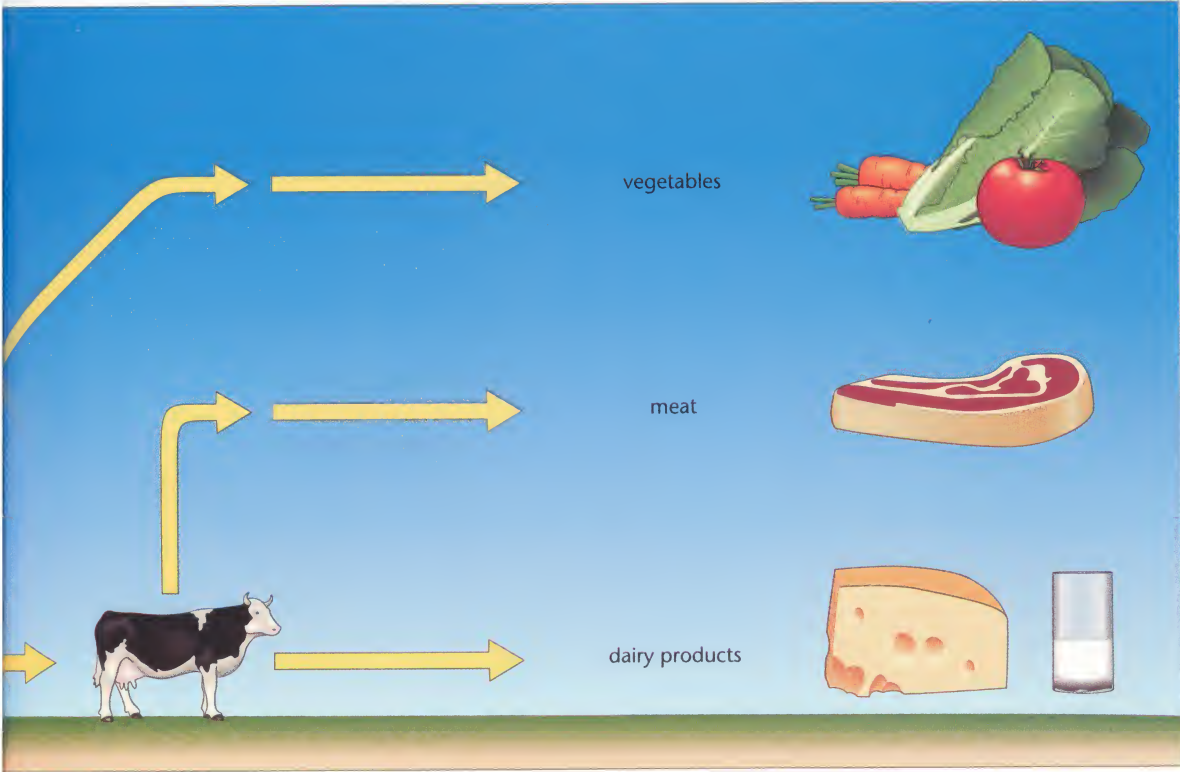
POLLUTION OF FOOD ON GROUND



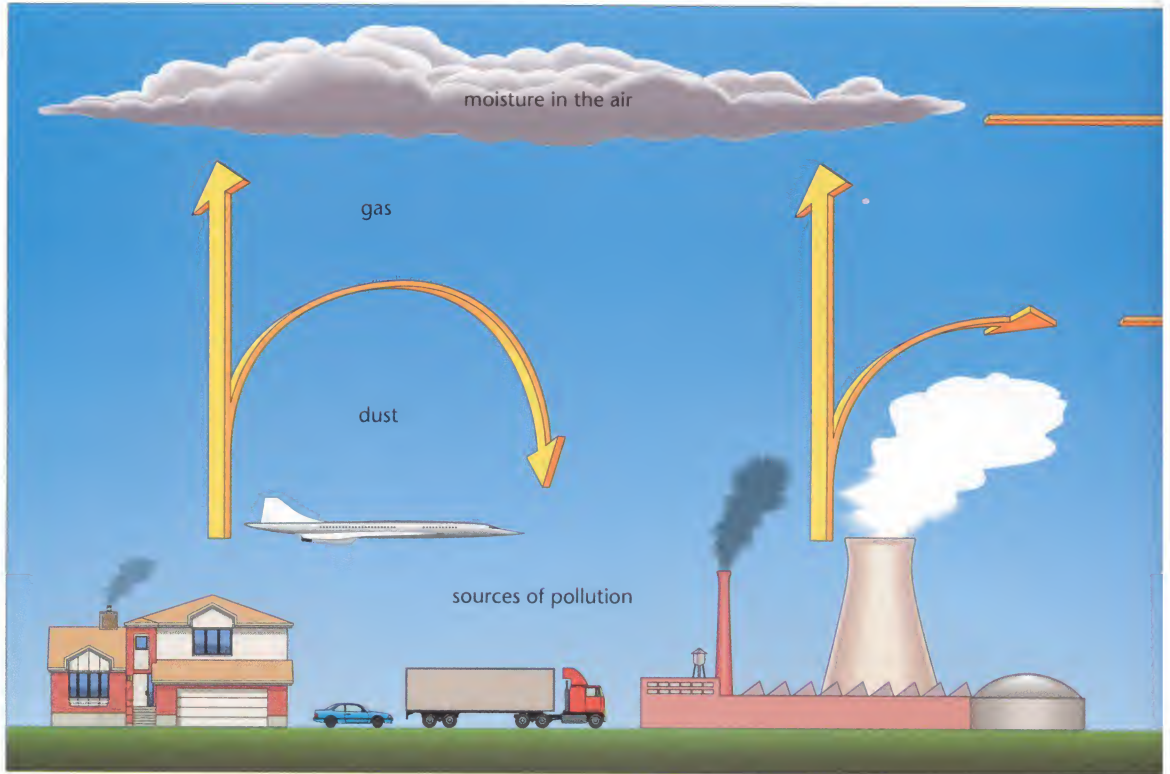
POLLUTION OF FOOD IN WATER



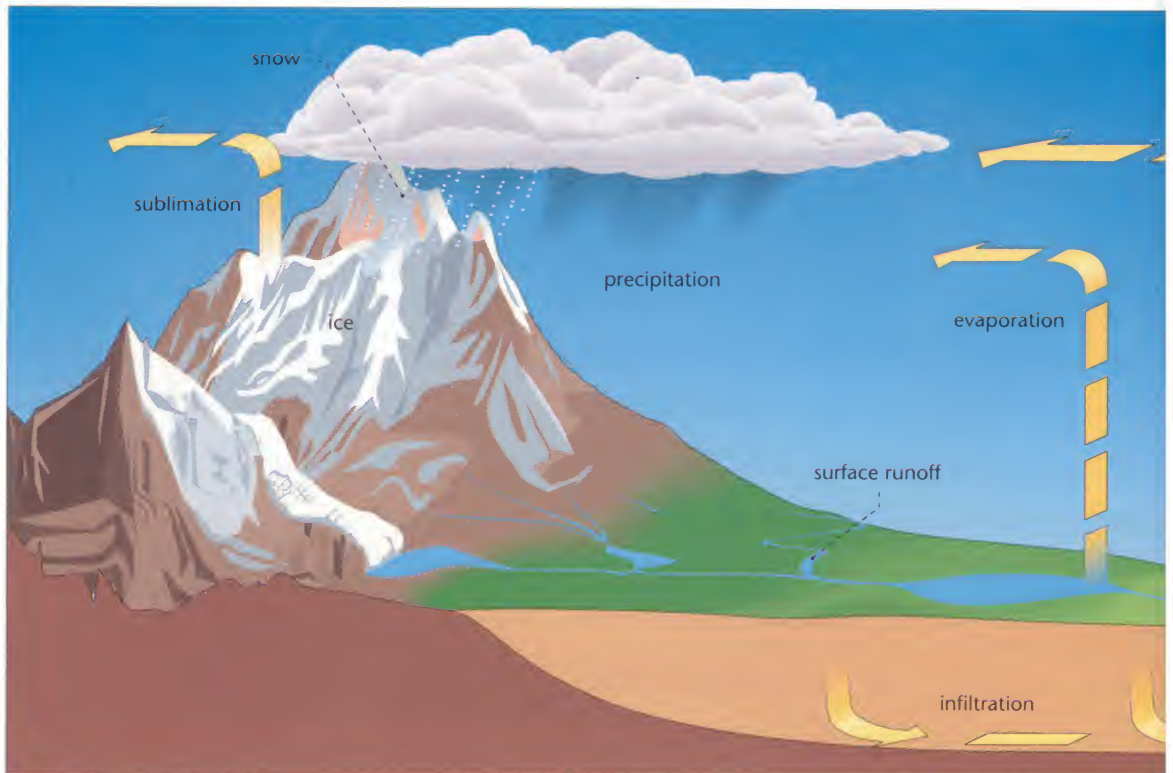


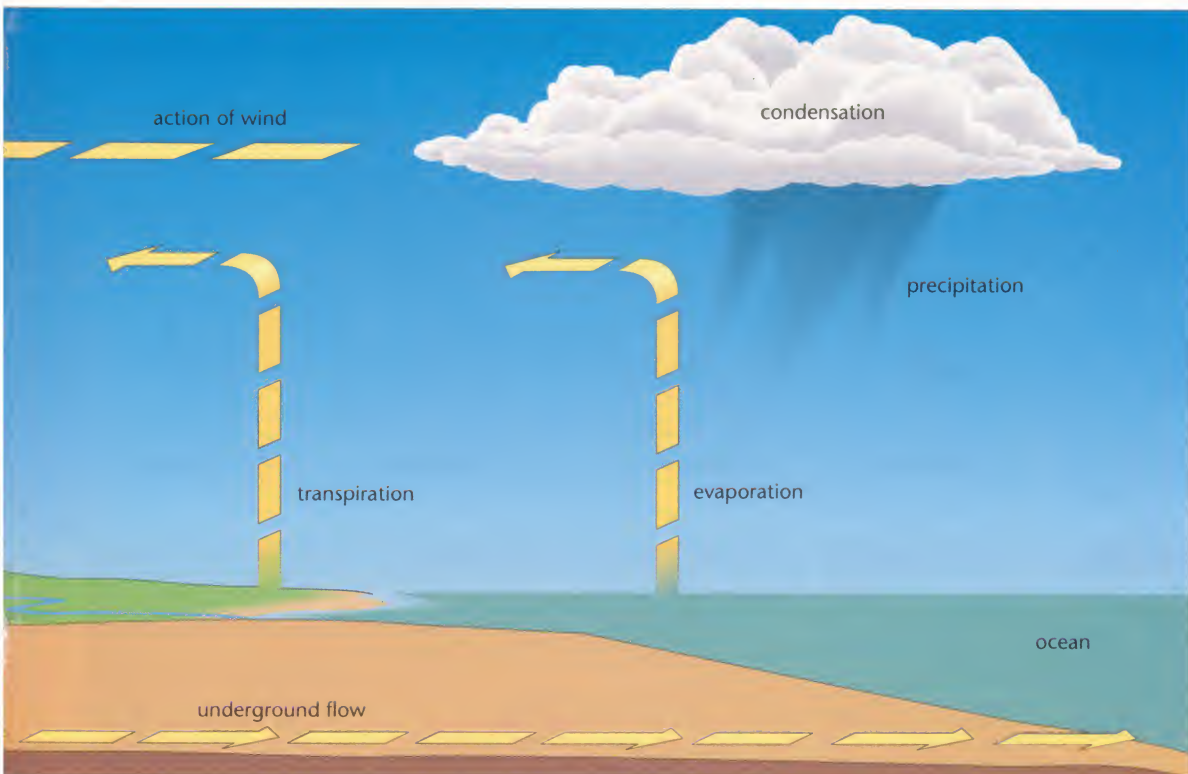
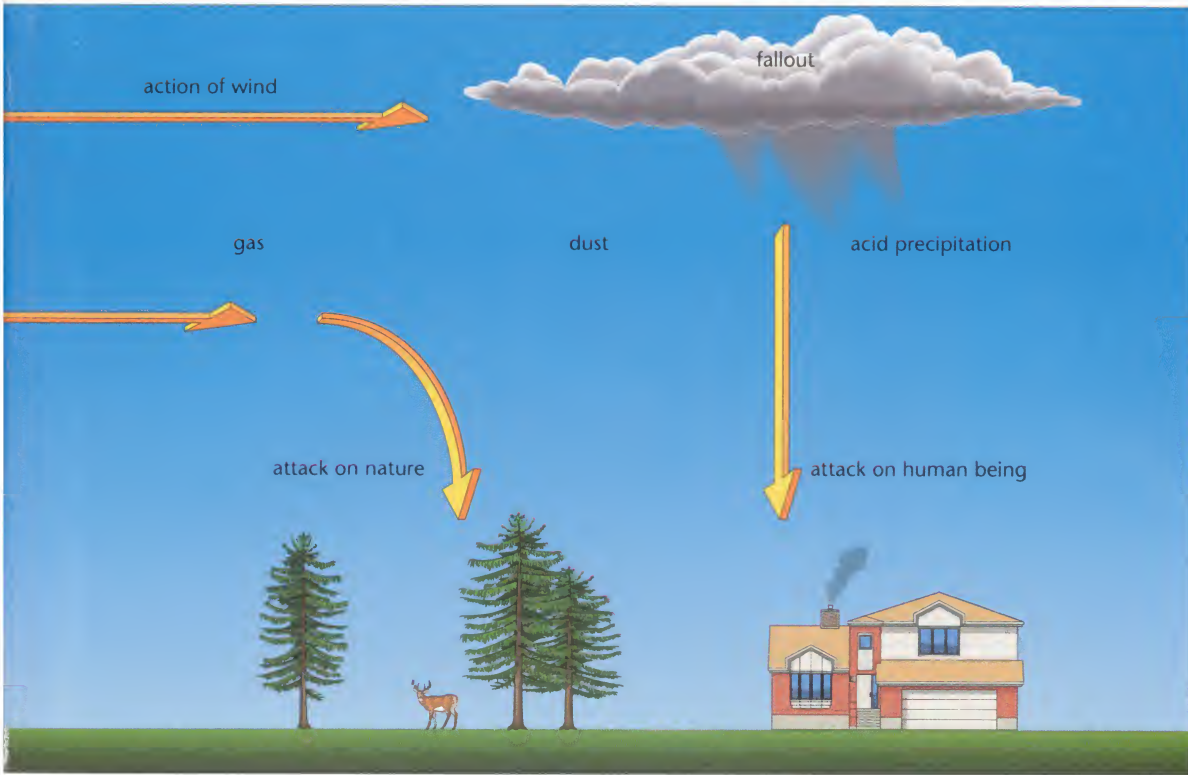


ATMOSPHERIC POLLUTION



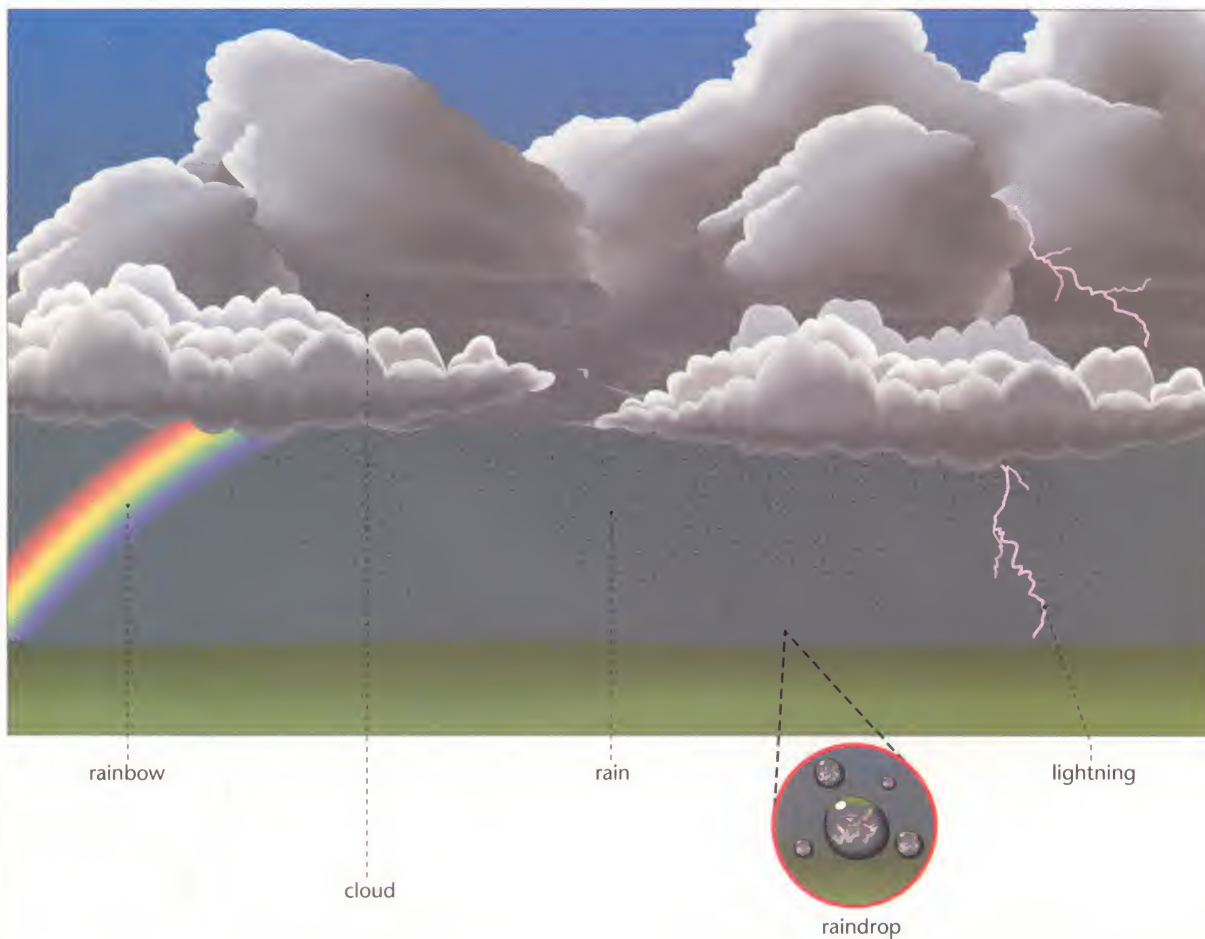
HYDROLOGIC CYCLE





# PRECIPITATIONS

## STORMY SKY



## CLASSIFICATION OF SNOW CRYSTALS





mist



fog



dew



frost



capped column



irregular crystal



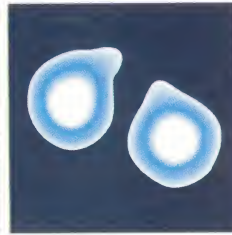
snow pellet



sleet

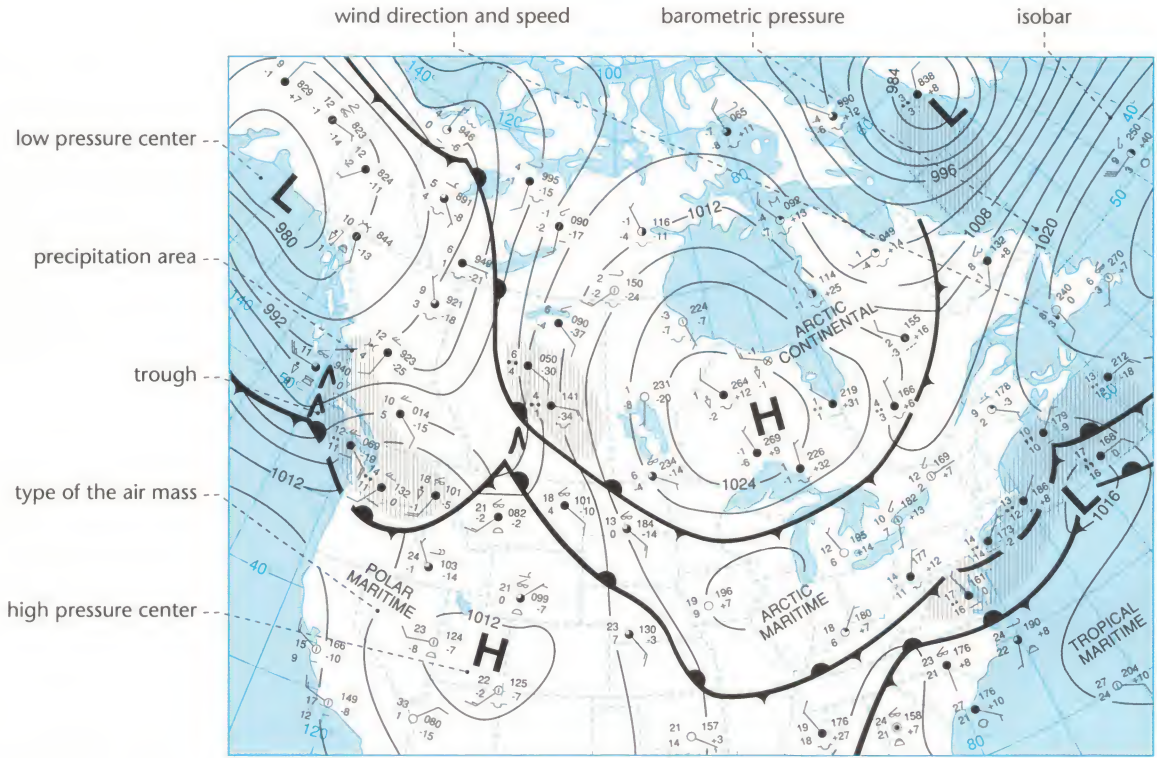


hail

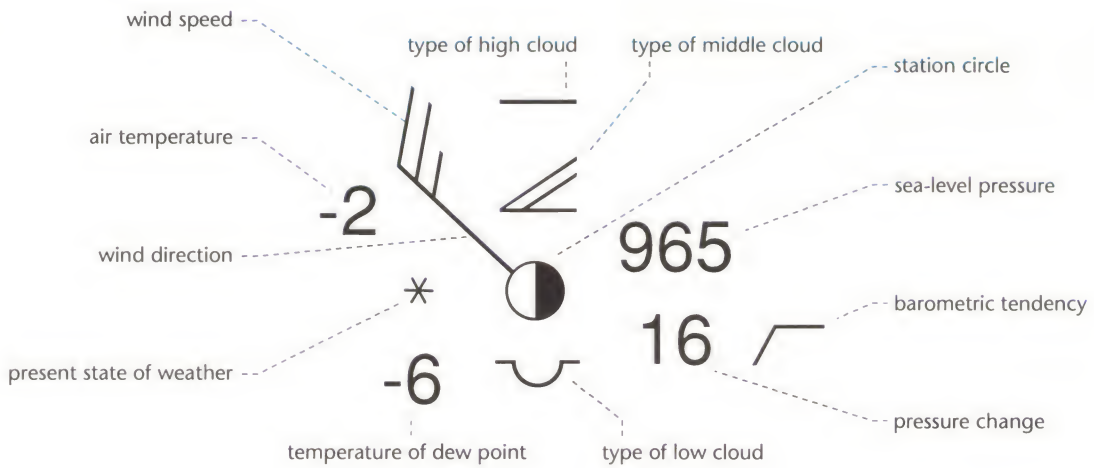


# METEOROLOGY

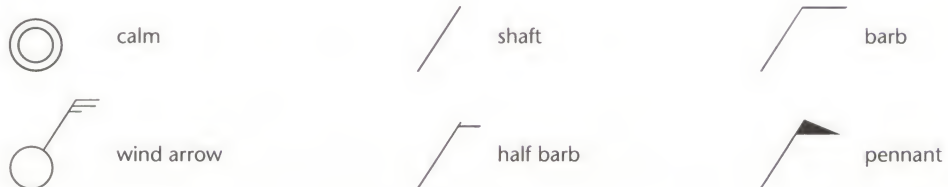
## WEATHER MAP



## STATION MODEL



## WIND



# INTERNATIONAL WEATHER SYMBOLS



## FRONTS

	surface cold front		surface warm front		occluded front
	upper cold front		upper warm front		stationary front

## SKY COVERAGE

	clear sky		scattered sky		cloudy sky
	very cloudy sky		overcast sky		slightly covered sky
			obscured sky		

## PRESENT WEATHER

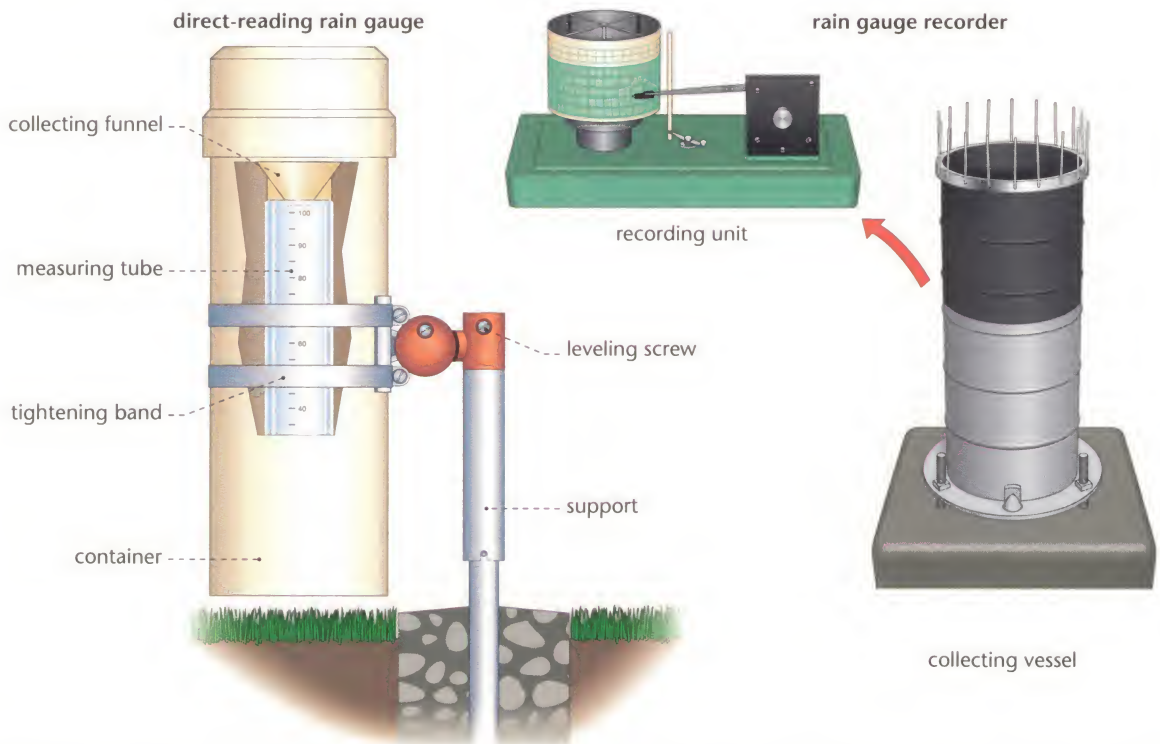
	intermittent rain		snow shower		sleet
	continuous rain		thunderstorm		hail shower
	intermittent drizzle		heavy thunderstorm		squall
	continuous drizzle		sandstorm or dust storm		freezing rain
	intermittent snow		tropical storm		smoke
	continuous snow		hurricane		mist
	rain shower		slight drifting snow low		fog
			heavy drifting snow low		

# METEOROLOGICAL MEASURING INSTRUMENTS

## MEASURE OF SUNSHINE



## MEASURE OF RAINFALL







MEASURE OF TEMPERATURE

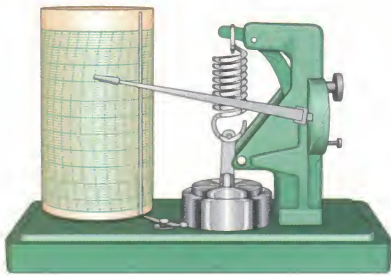


minimum thermometer



maximum thermometer

MEASURE OF AIR PRESSURE



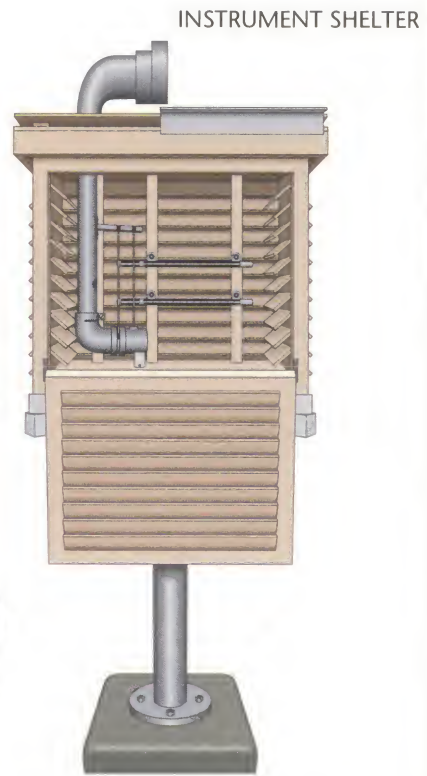
barograph



mercury barometer

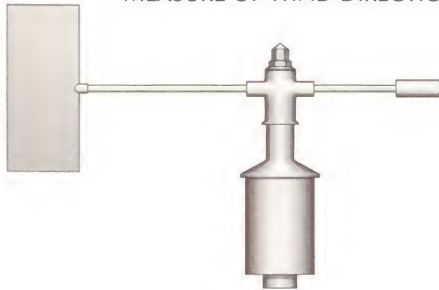


psychrometer



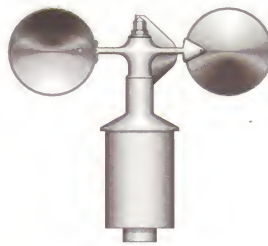
INSTRUMENT SHELTER

MEASURE OF WIND DIRECTION




wind vane

MEASURE OF WIND STRENGTH



anemometer

MEASURE OF HUMIDITY



hygrograph

MEASURE OF SNOWFALL



snow gauge

MEASURE OF CLOUD CEILING



theodolite



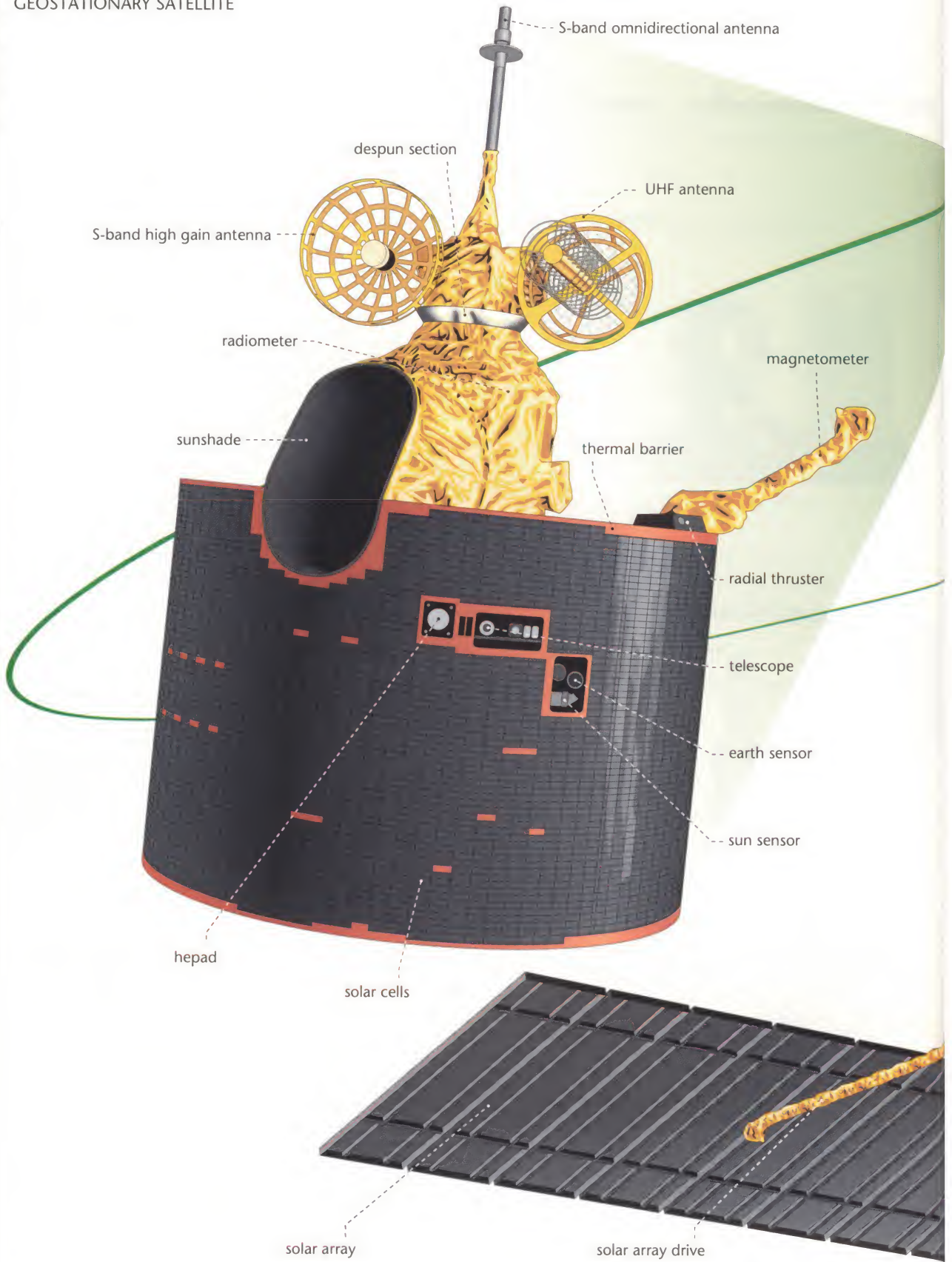
alidade

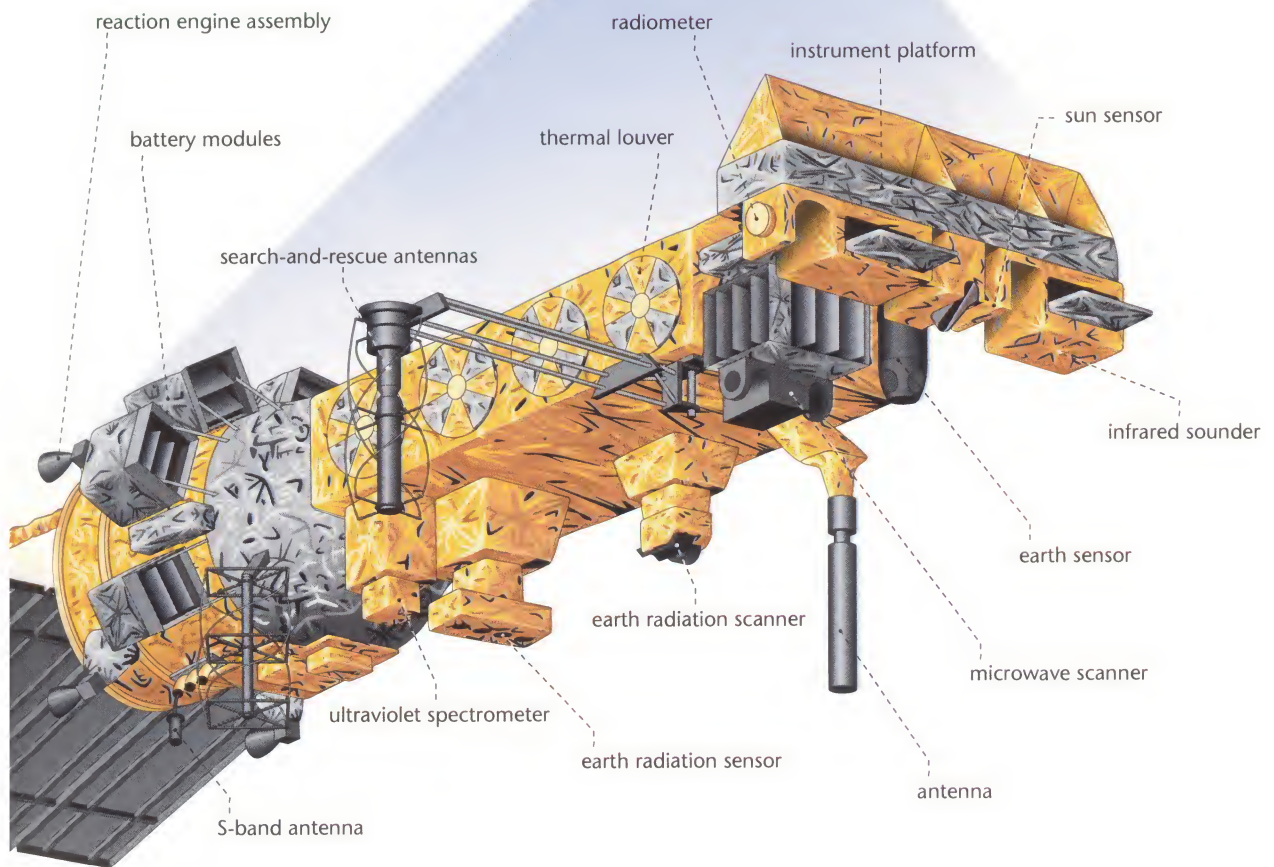
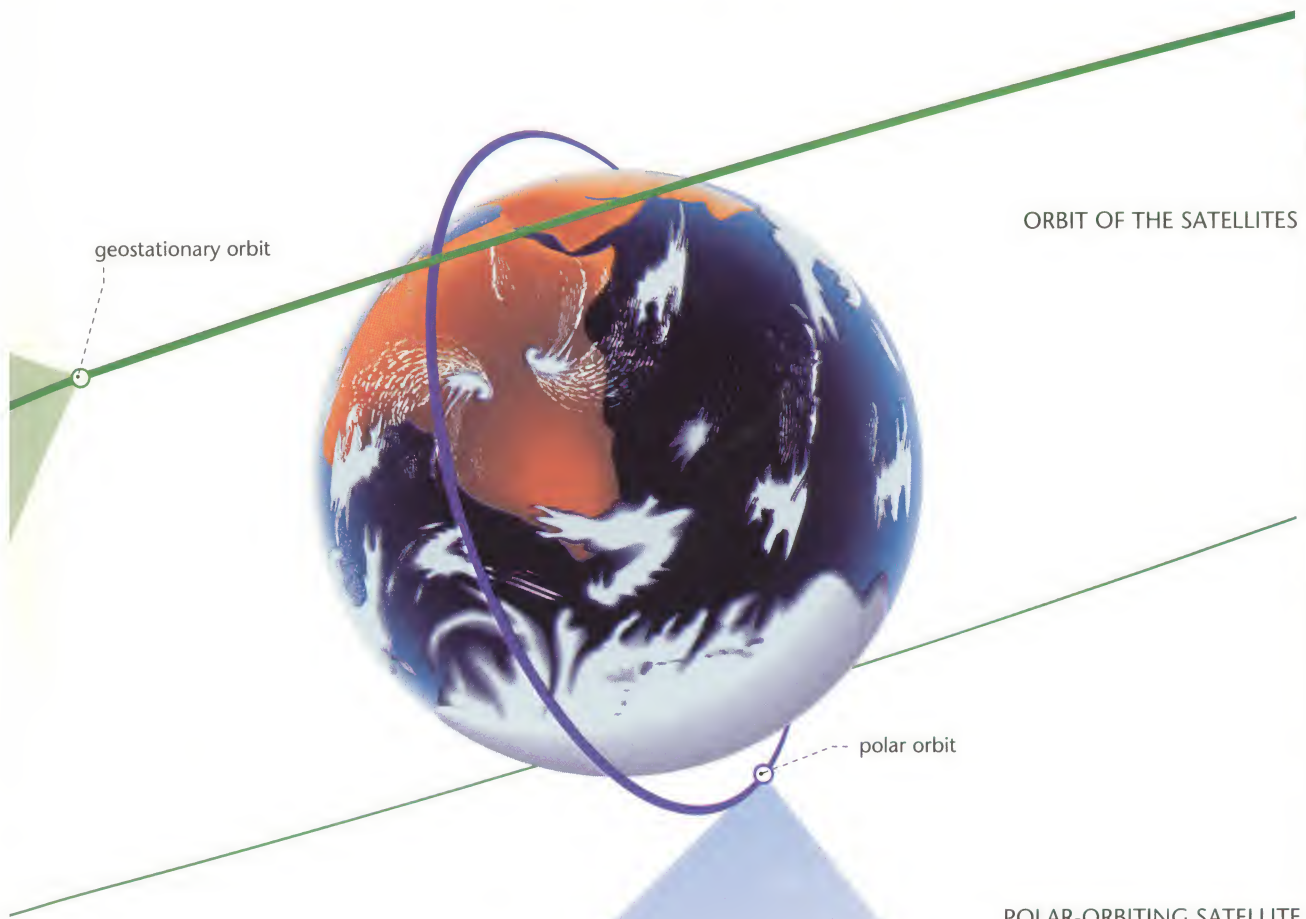


ceiling projector

# WEATHER SATELLITE

GEOSTATIONARY SATELLITE





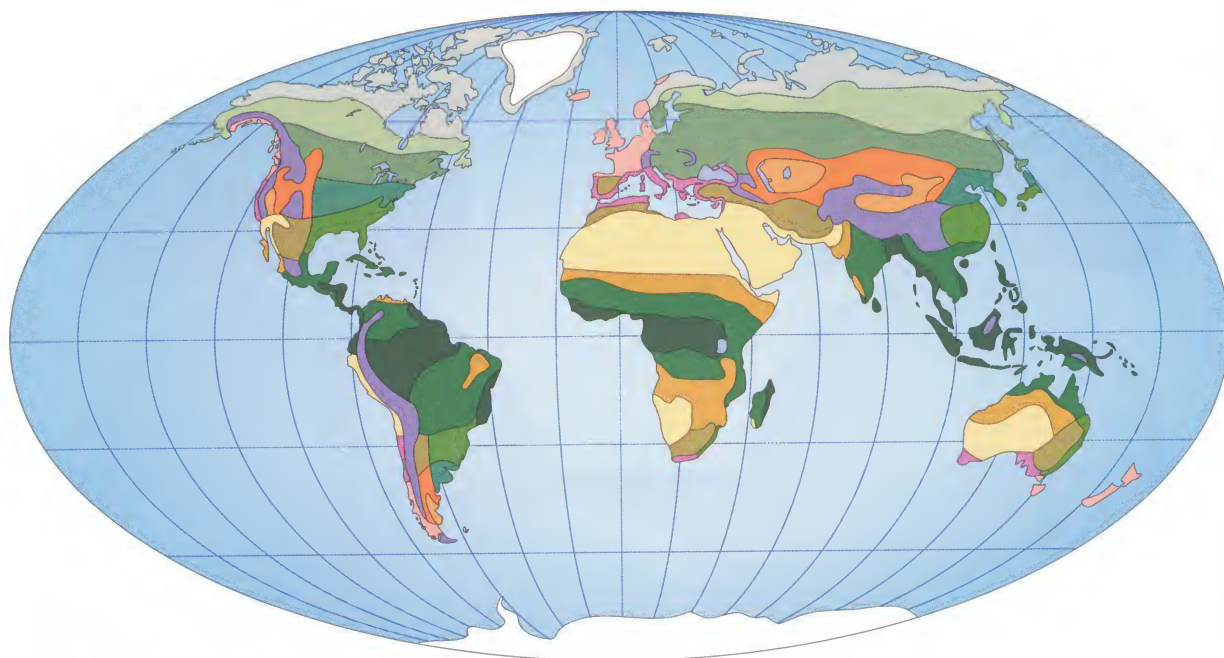
# CLOUDS AND METEOROLOGICAL SYMBOLS

HIGH CLOUDS

CLOUDS OF VERTICAL DEVELOPMENT



# CLIMATES OF THE WORLD





## TROPICAL CLIMATES

-  tropical rain forest
-  tropical savanna
-  steppe
-  desert

## TEMPERATE CLIMATES

-  humid - long summer
-  humid - short summer
-  marine

## POLAR CLIMATES

-  polar tundra
-  polar ice cap


## HIGHLAND CLIMATES



-  highland climates

## SUBTROPICAL CLIMATES


-  Mediterranean subtropical

## CONTINENTAL CLIMATES

-  dry continental - arid
-  dry continental - semiarid

-  humid subtropical
-  dry subtropical

## SUBARCTIC CLIMATES

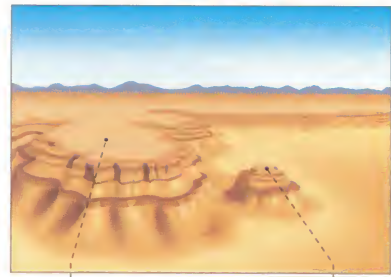
-  subarctic climates

# DESERT



oasis

palm grove



mesa

butte



rocky desert




saline lake




sandy desert




crescentic dune



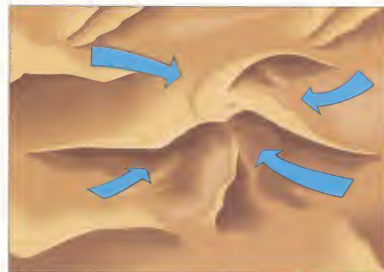
parabolic dune




transverse dunes



chain of dunes



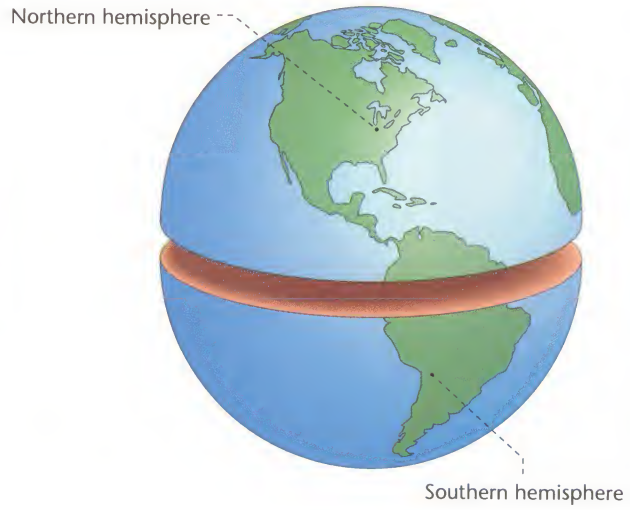
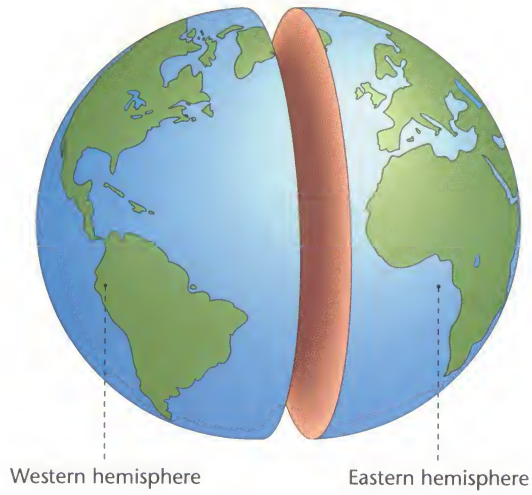
complex dune



longitudinal dunes

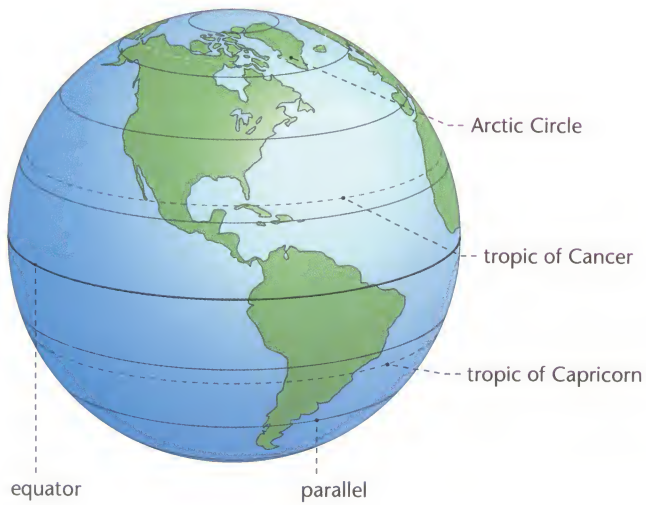


HEMISPHERES

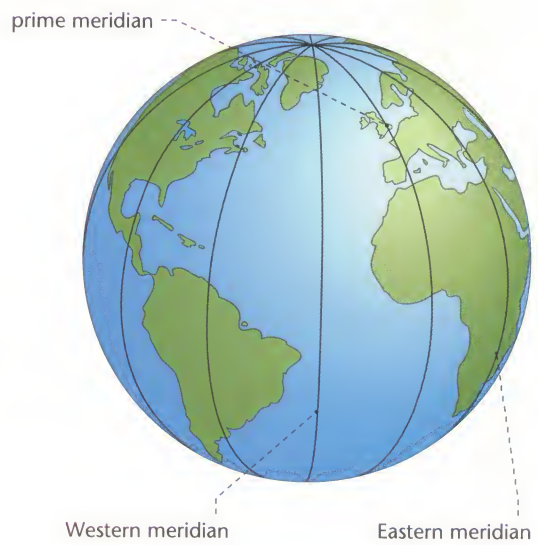


GRID SYSTEM

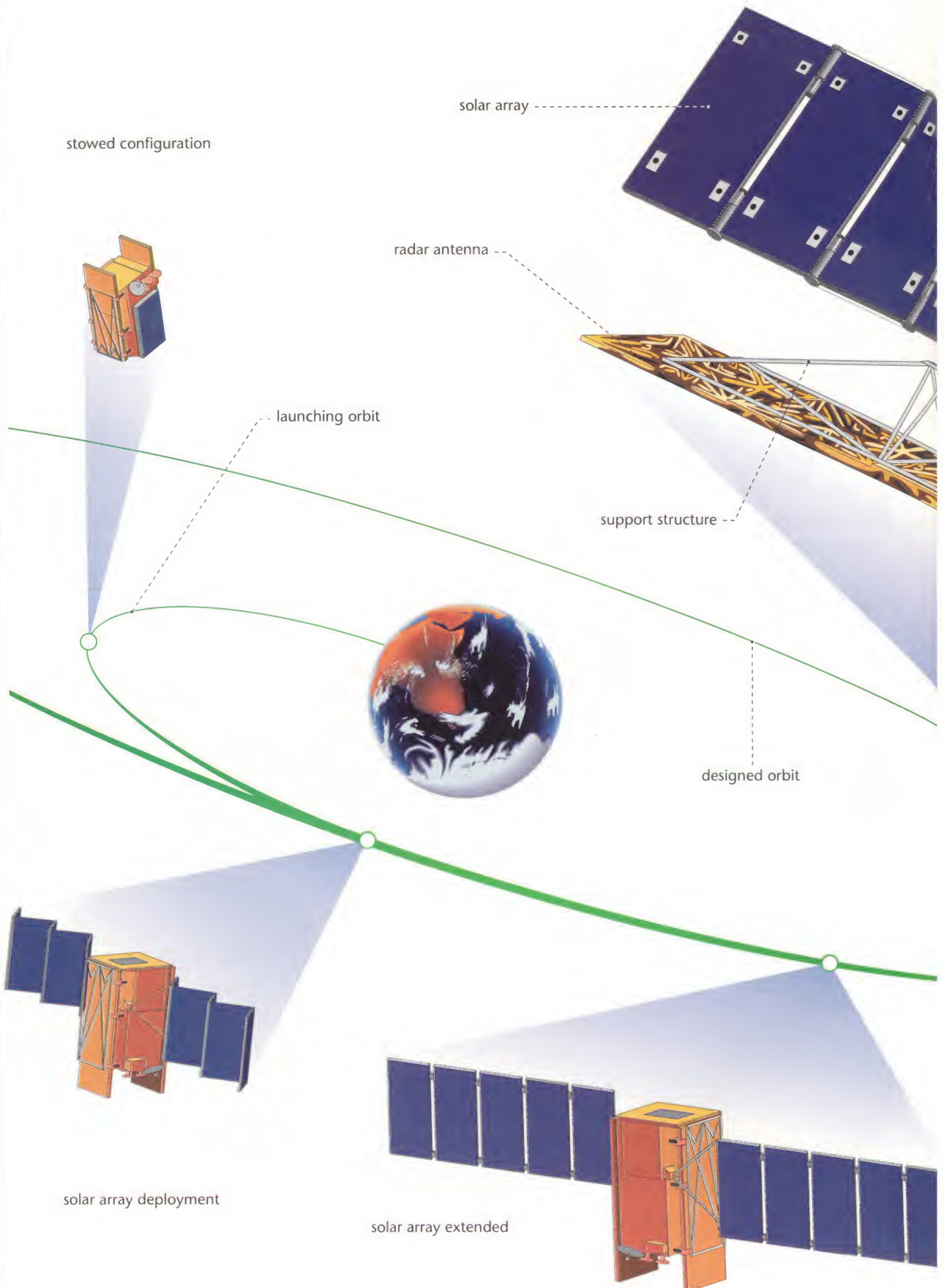
lines of latitude




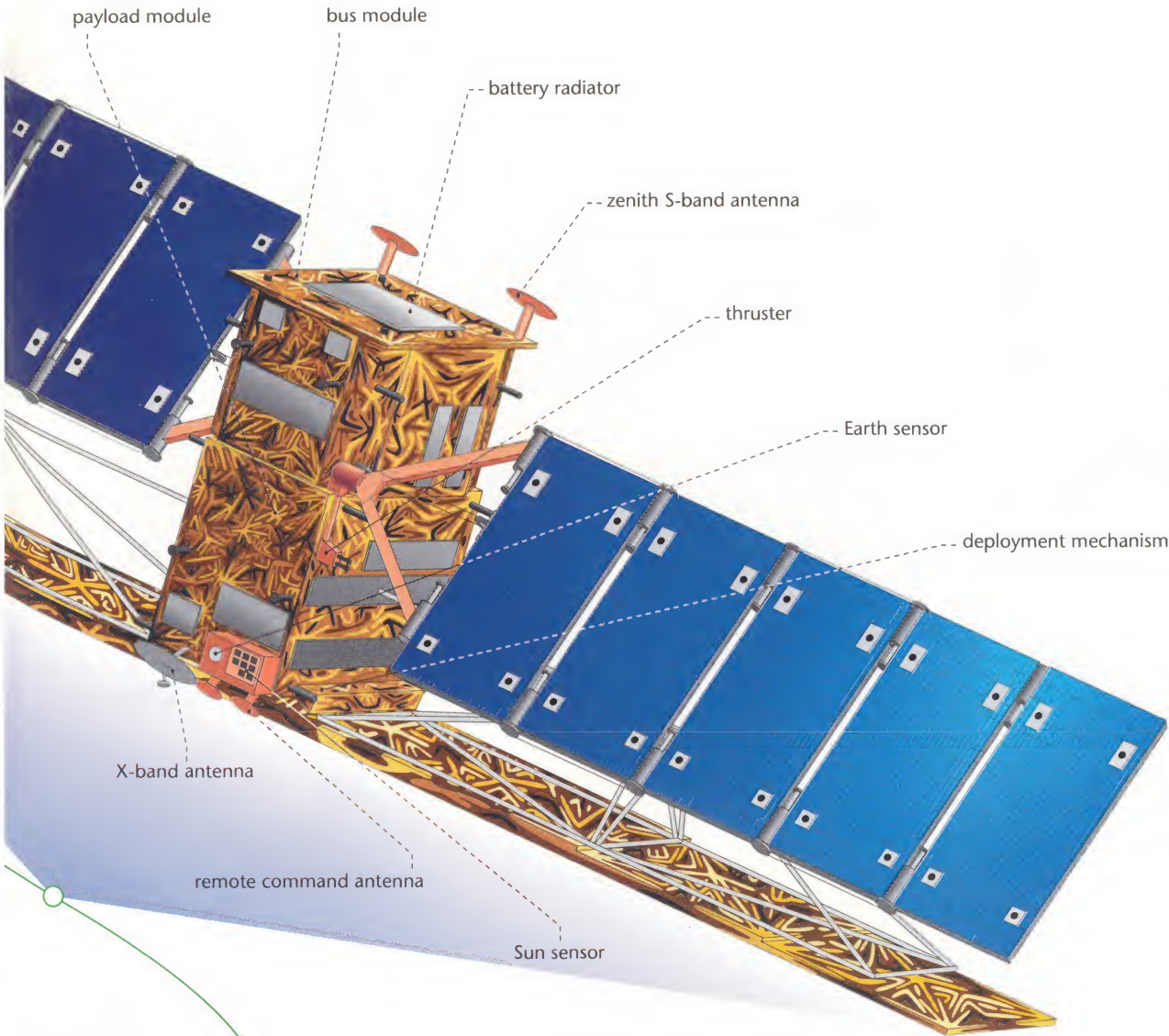
lines of longitude



# REMOTE DETECTION SATELLITE

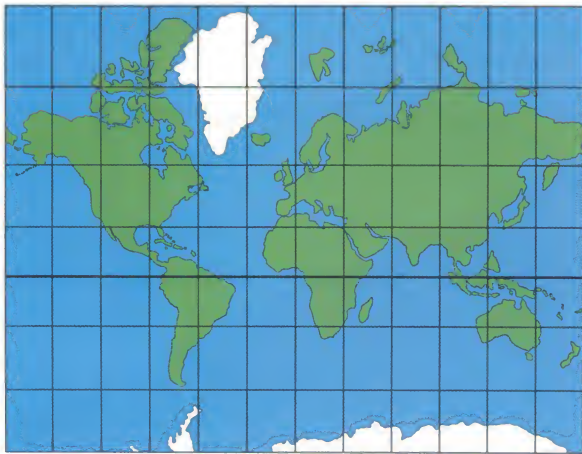








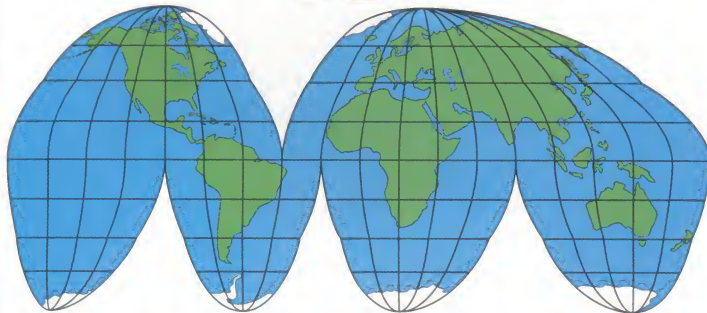
MAP PROJECTIONS



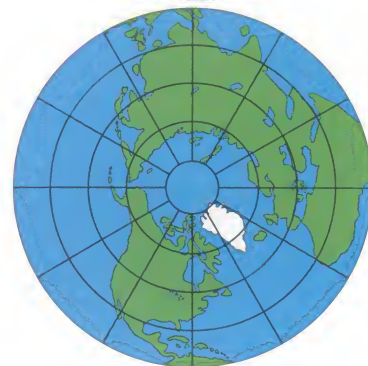
cylindrical projection



conic projection



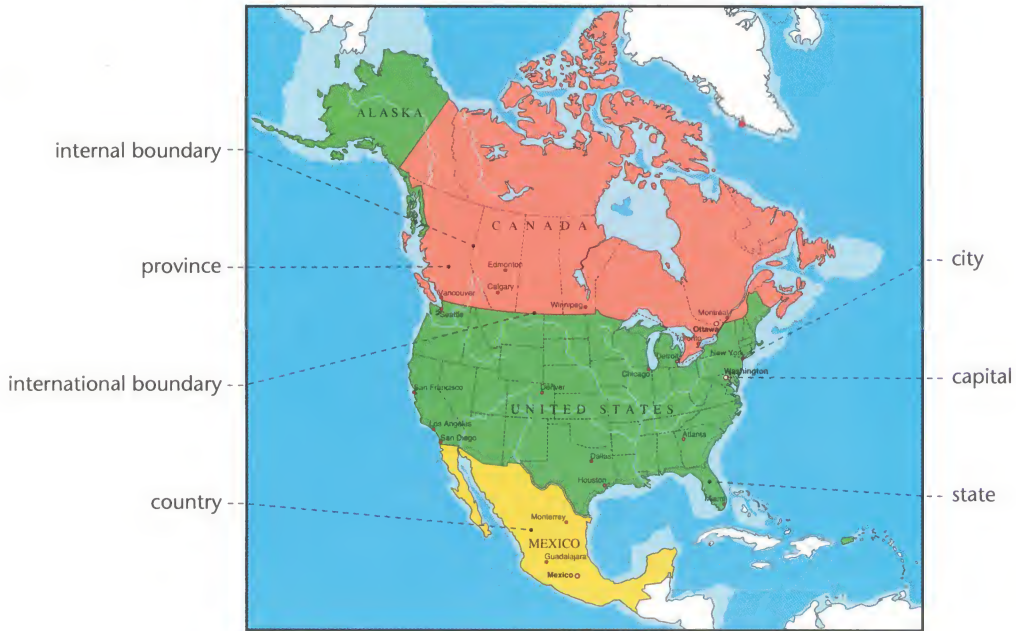
interrupted projection



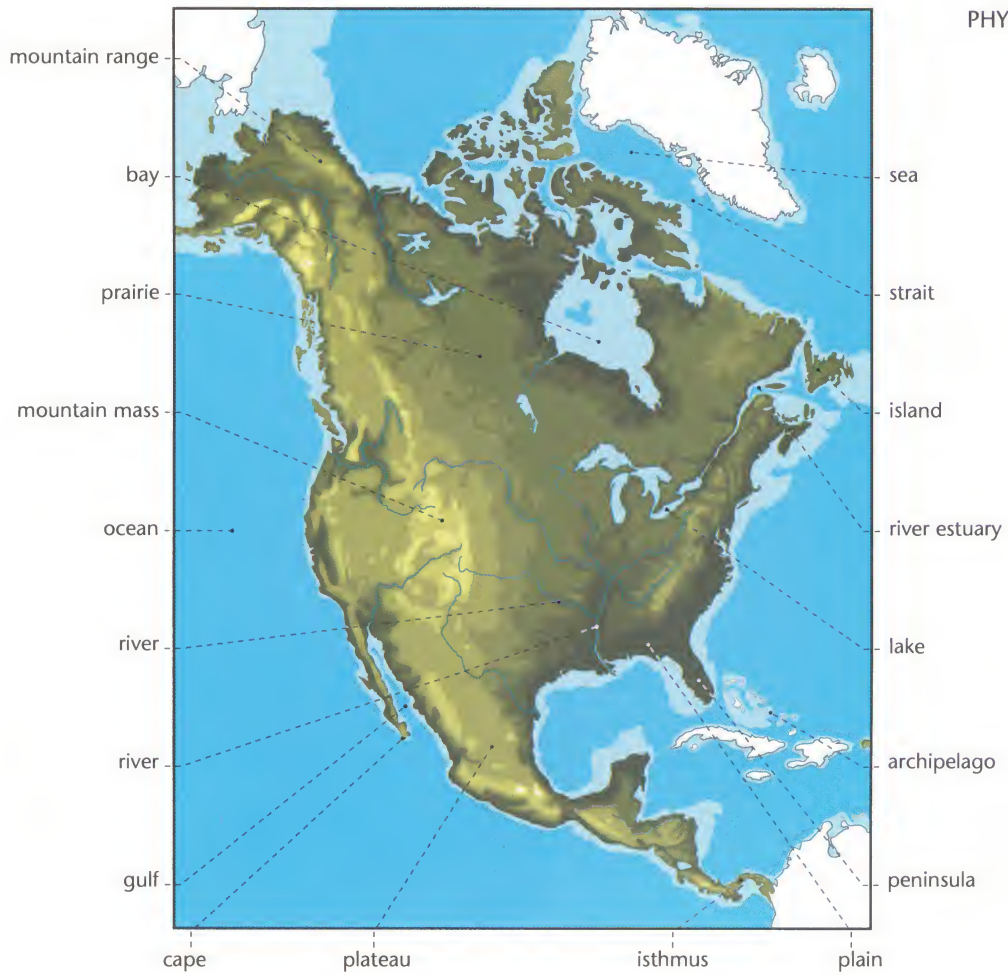
plane projection



POLITICAL MAP



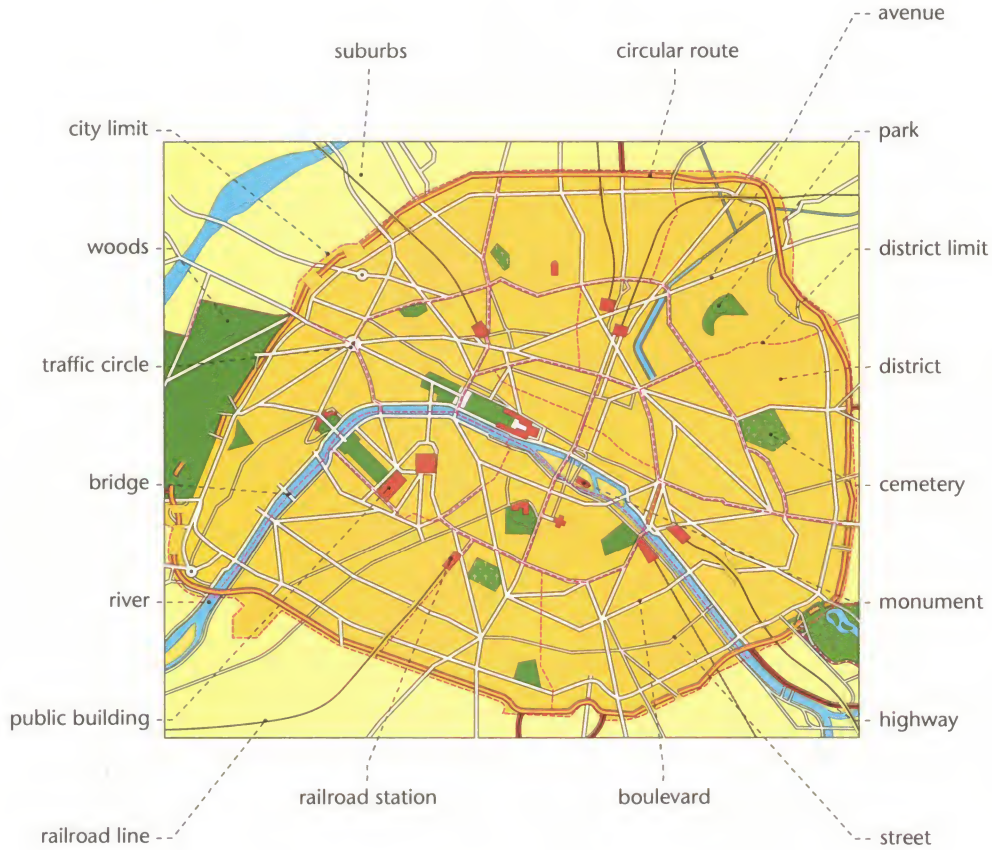
PHYSICAL MAP



# CARTOGRAPHY

GEOGRAPHY

URBAN MAP



ROAD MAP

