

HISTORY: FICTION OR SCIENCE?

USA HAS ISSUES WITH MAPS OF 18th CENTURY



ANATOLY FOMENKO
GLEB NOSOVSKIY

HISTORY: FICTION OR SCIENCE? ● BOOK 12

**USA HAS ISSUES
WITH MAPS OF 18th CENTURY**

ANATOLY FOMENKO
GLEB NOSOVSKIY

USA HAS ISSUES WITH MAPS OF 18th CENTURY

By Anatoly Fomenko and Gleb Nosovskiy

Book 12 of *History: Fiction or Science?* series.

All rights reserved. No part of this book may be reproduced, stored in a retrieval system, or transmitted, in any form or by any means, without the prior permission of the publisher. Critics are welcome, of course, to quote brief passages by way of criticism and review.

Anatoly Fomenko and Gleb Nosovskiy assert the moral right to be identified as the authors of this work.

Translated from Russian by Mikhail Yagupov

Design & layout: Paul Bondarovski

Project management: Franck Tamdhu

On the cover: A map by Abraham Ortelius entitled “Tartarie sive Magni Chami Regni Typis” (ca. 1570).

Copyright © 2003-2015 Delamere Resources LLC


Published by Delamere Resources LLC

Publisher's website: <http://history.mithec.com>


Overview of the e-Series

History: Fiction or Science?


by Anatoly Fomenko and Gleb Nosovski




Book 1:
The Issue with Chronology




Book 2:
Astronomy vs. History




Book 3:
The Apocalypse Seen by Astronomy




Book 4:
The Issue with Dark Ages




Book 5:
The Issue with Antiquity




Book 6:
The Issue with Troy




Book 7:
The Issue with Russian History




Book 8:
Horde From Pacific to Atlantic




Book 9:
The Issue with Mongols



Book 10:
The Issue with Ivan the Terrible




Book 11:
The Issue with Tamerlane




Book 12:

USA Has Issues with Maps of 18th Century




Book 13:

The Issue with Czar's Helmet




Book 14:


The Issue with Russian Tartary




Book 15:
The Issue with British History




Book 16:
Crusades and Exoduses



Book 17:
Maps and Coins vs. History



Book 18:
Swords and Mantles Tell History



Book 19:
The Testament of Peter the Great

About the authors

- ***Fomenko, Anatoly Timofeevich*** (b. 1945). Full Member (Academician) of the Russian Academy of Sciences, Full Member of the Russian Academy of Natural Sciences, Full Member of the International Higher Education Academy of Sciences, Doctor of Physics and Mathematics, Professor, Head of the Moscow State University Section of Mathematics of the Department of Mathematics and Mechanics. Solved Plateau's Problem from the theory of minimal spectral surfaces. Author of the theory of invariants and topological classification of integrable Hamiltonian dynamic systems. Laureate of the 1996 National Premium of the Russian Federation (in Mathematics) for a cycle of works on the Hamiltonian dynamical systems and manifolds' invariants theory. Author of 200 scientific publications, 28 monographs and textbooks on mathematics, a specialist in geometry and topology, calculus of variations, symplectic topology, Hamiltonian geometry and mechanics, computer geometry. Author of a number of books on the development of new empirico-statistical methods and their application to the analysis of historical chronicles as well as the chronology of antiquity and the Middle Ages.
- ***Nosovskiy, Gleb Vladimirovich*** (b. 1958). Candidate of Physics and Mathematics (MSU, Moscow, 1988), specialist in theory of probability, mathematical statistics, theory of probabilistic processes, theory of optimization, stochastic differential equations, computer modelling of stochastic processes, computer simulation. Worked as researcher of computer geometry in Moscow Space Research Institute, in Moscow Machine Tools and Instruments Institute, in Aizu University in Japan. Faculty member of the Department of Mathematics and Mechanics MSU.

From the publisher

E-book *USA Has Issues with Maps of 18th Century*, from the series *History: Fiction or Science?*, contains data, illustrations, charts and formulae containing irrefutable evidence of mathematical, statistical and astronomical nature. You may as well skip all of it during your first reading. Feel free to use them in your eventual discussions with the avid devotees of classical chronology. In fact, before reading this book, you have most probably been one of such devotees.

After reading *History: Fiction or Science?* you will develop a more critical attitude to the dominating historical discourse or even become its antagonist. You will be confronted with natural disbelief when you share what you've learned with others. Now you are very well armed in face of inevitable scepticism. This book contains enough solid evidence to silence *any historian* by the sheer power of facts and argumentation.

History: Fiction or Science? is the most explosive tractate on history ever written – however, every theory it contains, no matter how unorthodox, is backed by solid scientific data.

The dominating historical discourse in its current state was essentially crafted in the XVI century from a rather contradictory jumble of sources such as innumerable *copies* of ancient Latin and Greek manuscripts whose originals had *vanished* in the Dark Ages and the allegedly *irrefutable* proof offered by late mediaeval astronomers, resting upon the power of ecclesial authorities. Nearly all of its components are blatantly untrue!

For some of us, it shall possibly be quite disturbing to see the magnificent edifice of classical history to turn into an ominous simulacrum brooding over the snake pit of mediaeval politics. Twice so, in fact: the first seeing the legendary millenarian dust on the ancient marble turn into a mere layer of dirt – one that meticulous unprejudiced research can eventually remove. The second, and greater, attack of unease comes with

the awareness of just how many areas of human knowledge still trust the elephants, turtles and whales of the consensual chronology to support them. Nothing can remedy that except for an individual chronological revolution happening in the minds of a large enough number of people.

Contents

Overview of the e-Series

About the authors

From the publisher

1. Map of the world as envisioned by the authors of the *Encyclopaedia Britannica* in the late XVIII century

1.1. The map of Europe as drawn in a copy of the *Encyclopaedia Britannica* dating from 1771

1.2. The map of Asia as drawn in a copy of the *Encyclopaedia Britannica* dating from 1771

1.3. The map of Africa as drawn in a copy of the *Encyclopaedia Britannica* dating from 1771

1.4. The map of North America as drawn in a copy of the *Encyclopaedia Britannica* dating from 1771

1.5. The Muscovite Tartary of the XVIII century with its capital in Tobolsk

2. The war against Pougachev as the last war against the Horde. Muscovite Tartary divided between the Romanovs and the United States, the former claiming Siberia and the latter, half of the North American continent. The naissance of the USA in 1776

2.1. The great divide and its concealment from history

2.1.1. Muscovite Tartary

2.1.2. The war between the Romanovs and “Pougachev” as the war against the enormous Muscovite Tartary

2.2. North America on the maps of the XVII-XVIII century. The Europeans had remained ignorant of the geography of the American West and Southwest until the defeat of “Pougachev”. The gigantic terra incognita and the “insular” nature of the Californian peninsula

2.3. North America on the maps presumably dating from the XV-XVI century. The latter contain more correct information about America than the maps that are supposed to postdate them

2.4. The war against Pougachev in the Romanovian rendition. The futile attempts of A. S. Pushkin to get access to the archives that contained historical materials pertaining to the “War against Pougachev”

2.5. Rapid expansion of the territory governed by the Romanovs after their victory over “Pougachev”

2.6. Novaya Zemlya depicted correctly on earlier maps (as an island) and incorrectly on some of the later ones (as a peninsula)

2.7. The formation of the United States in 1776 and the annexation of the American territories of the Muscovite Tartary

2.8. The information contained in the old maps of America

3. The voyage taken by A. S. Pushkin to the Ural region in 1833 with the objective of collecting more information for Pougachev’s biography. The reason why Pougachev’s soldiers had referred to their headquarters as to “Moscow”

4. Numerous towns in the Ural, allegedly founded in the Bronze Age (Arkaim being the most famous) as the likely relics of Muscovite Tartary, or the state that had existed in Siberia and America in the XV-XVIII century A.D.

5. The conquest of Siberia after the victory over “Pougachev” and the trace that it has left in the numismatic history of Russia

What mainstream historians say about the New Chronology?

Overview of the seven-volume print edition

Also by Anatoly T. Fomenko

Also by Gleb V. Nosovskiy

Bibliography

*History is a pack of lies about events that never happened
told by people who weren't there.*

George Santayana,
American philosopher
(1863-1952)

*Be wary of mathematicians, particularly when they speak the
truth.*

St. Augustine

*History repeats itself; that's one of the things that's wrong
with history.*

Clarence Darrow

*Who controls the past controls the future. Who controls the
present controls the past.*

George Orwell, *1984*

1.

Map of the world as envisioned by the authors of the *Encyclopaedia Britannica* in the late XVIII century

1.1. The map of Europe as drawn in a copy of the *Encyclopaedia Britannica* dating from 1771

The first section of the present chapter is primarily comprised of the materials and observations that were kindly brought to our attention by our readers; those are explained well by our reconstruction.

Let us turn to the fundamental edition of the *Encyclopaedia Britannica* that dates from the end of the XVIII century ([1118]). It was published in 1771, consists of three large volumes and represents the most complete compilation of data from various scientific fields to that date. We must emphasise that the publication in question can be regarded as the summit of scientific knowledge in the XVIII century. Let us look into the geography section of the encyclopaedia. Among other things, it contains five geographical maps (of Europe, Asia, Africa, North America and South America, q.v. in figs. 12.1-12.5). These maps were compiled with the utmost care, accurately depicting continents, rivers, seas etc. We see a great many towns and cities – the authors of the *Britannica* had possessed detailed knowledge of the rather esoteric South American geography (see fig. 12.5). We see River Amazon, for instance, which runs through the wild jungle; getting there must have taken considerable efforts from the part of the cartographers. One has every reason to expect the authors of the encyclopaedia to be familiar with the map of Europe even better.



Fig. 12.1. A map of Europe from the *Encyclopaedia Britannica* (an XVIII century edition). Taken from [1118], Volume 2, pages 682-683. Plate LXXXVIII.

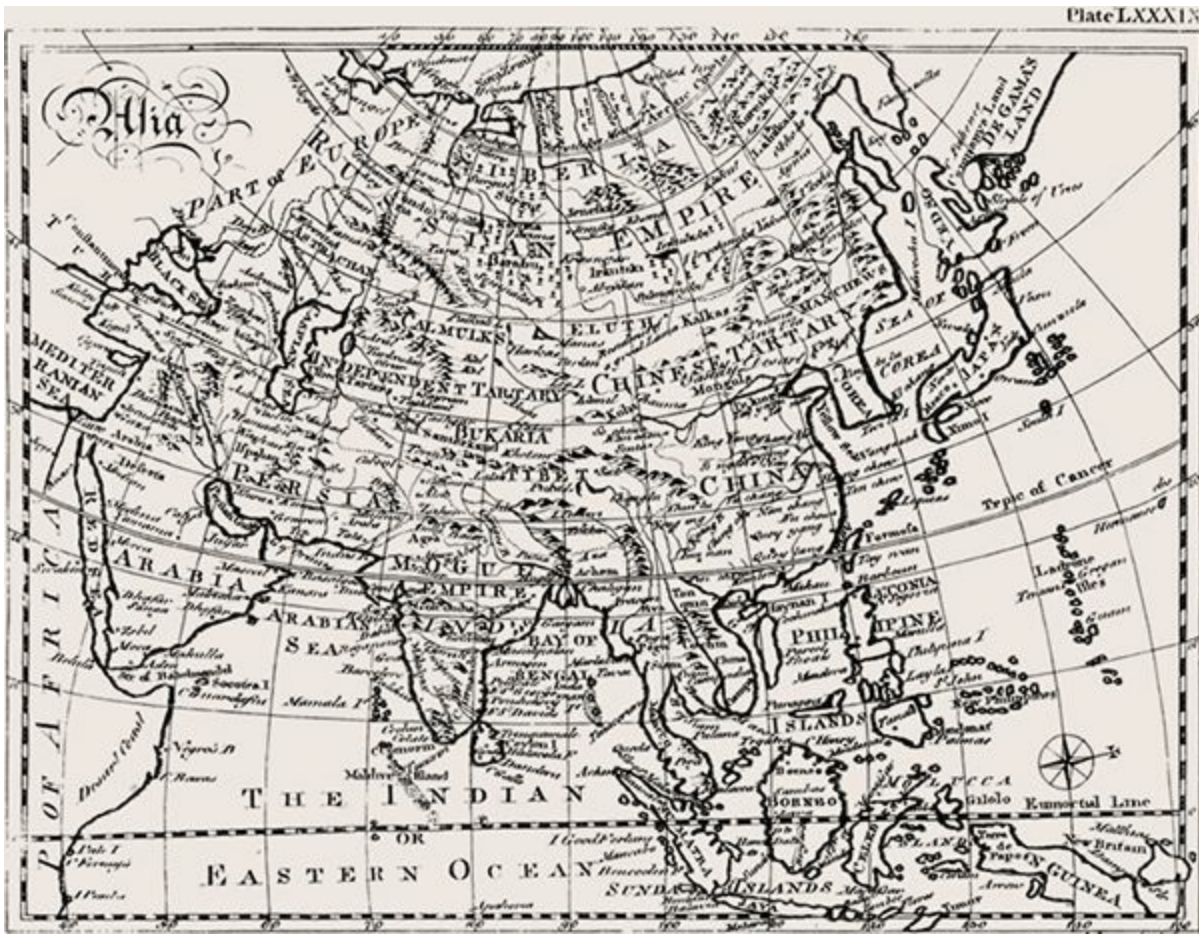


Fig. 12.2. A map of Asia from the *Encyclopaedia Britannica* (an XVIII century edition). Taken from [1118], Volume 2, pages 682-683. Plate LXXXIX.

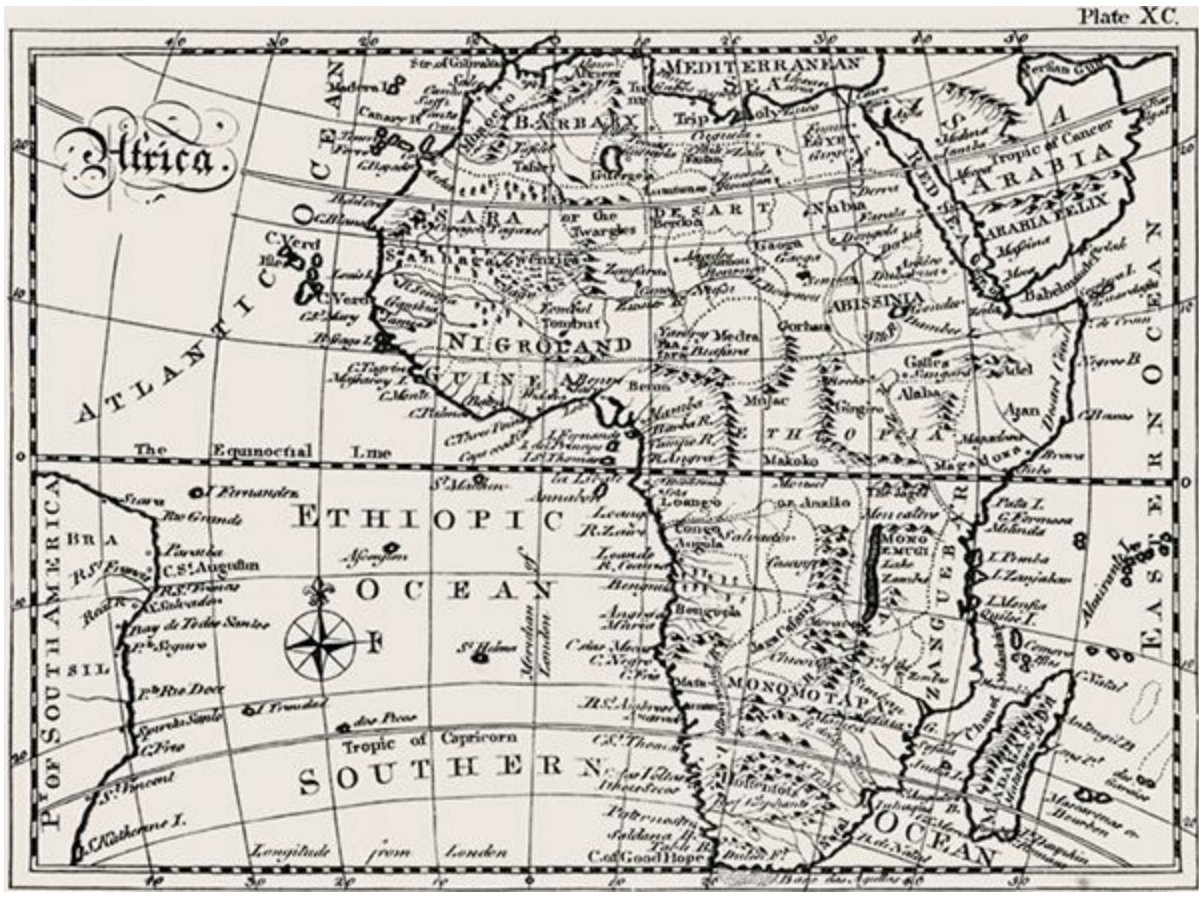


Fig. 12.3. A map of Africa from the *Encyclopaedia Britannica* (an XVIII century edition). Taken from [1118], Volume 2, pages 682-683. Plate XC.



Fig. 12.4. A map of North America from the *Encyclopaedia Britannica* (an XVIII century edition). Taken from [1118], Volume 2, pages 682-683. Plate XCI.



Fig. 12.5. A map of South America from the *Encyclopaedia Britannica* (an XVIII century edition). Taken from [1118], Volume 2, pages 682-683. Plate XCII.

What do we see on the map of Europe? First and foremost, let us take a look at the location of Novgorod on the map of Russia. It turns out that there is no such city anywhere on River Volkhov, which is where learned historians locate Novgorod the Great nowadays. We can see the neighbouring city of Pskov, Lake Ladoga and River Volkhov. We can also see St. Petersburg. However, Novgorod the Great is nowhere to be found. It is reckoned that Novgorod the Great had stood upon the banks of Lake Ilmen. The lake is there, but we see no city. One might suggest that the map had not been large enough for the name “Novgorod the Great” to be written thereupon – however, there is more than enough space, as one sees from the close-ins in figs. 12.6 and 12.7. Moreover, even the circle that could represent a city on the bank of Lake Ilmen is missing. The cartographers of the *Britannica* were therefore unaware of any significant

towns in these parts as recently as in the late XVIII century.



Fig. 12.6. Fragment of an XVIII century map of Europe showing the western part of Russia. Taken from [1118], Volume 2, pages 682-683. Plate LXXXVIII.



Fig. 12.7. Fragment of an XVIII century map of Europe where we see the environs of River Volkhov. We don't see the city of Novgorod anywhere; however, there is a Novgorod to the south of Smolensk – the famous city of Novgorod-Severskiy, which exists until the present day. Taken from [1118], Volume 2, pages 682-683. Plate LXXXVIII.

However, the substantially less famous town of Novgorod-Severskiy is accurately represented on the map as Novgorod, right where one should expect it to be – to the south from Smolensk (see figs. 12.6 and 12.7). This town exists until the present day, under the very same place. We can therefore see that the cartographers of the *Encyclopaedia Britannica* had been well aware of the Russian geography. However, they could not locate any city called Novgorod the Great on River Volkhov.

We are of the opinion that the above can imply one thing, and one thing only. There had still been nothing remotely resembling a large city anywhere near Lake Ilmen, even at the end of the XVIII century – nothing save a few faraway monasteries and villages. A more or less conspicuous town must have been founded in the late XVIII – early XIX century; later it became known as “the very same Novgorod the Great as mentioned in the chronicles”.

Let us now study the Holy Land, or the environs of Jerusalem, as drawn on this map. The actual words “Holy Land” can be found where one would expect them to be nowadays – the East coast of the Mediterranean, q.v. in fig. 12.1. However, the city of Jerusalem is not indicated in any way at all, unlike other, less famous, towns and cities, such as Gaza and Aleppo, as well as the “ancient” Tyre and Sydon. However, Jerusalem is strangely absent; moreover, we can neither find River Jordan, nor the famous Dead Sea (see the close-in in fig. 12.8). Once again, the “lack of space” cannot serve as a valid argument here; there is plenty of space on the map.



Fig. 12.8. Fragment of an XVIII century map of Europe with the Holy Land. Taken from [1118], Volume 2, pages 682-683. Plate LXXXVIII.

All of the above is very odd from the point of view of the Scaligerian history. Our reconstruction makes it perfectly obvious. The *Encyclopaedia Britannica* of 1771 came out before the Egyptian campaign of Napoleon, whereas the Biblical names postdate this expedition (they were introduced in the early XIX century). Western Europeans of the early XIX century had simply been unfamiliar with the locale. However, this should be very odd from the Scaligerian viewpoint, since we are told that these parts had been the destination of the numerous crusades in the XI-XIV century, and that the European crusaders had visited them many a time, likewise a great many educated European visitors. There must be detailed descriptions of these parts in the numerous diaries and chronicles written by the European travellers. The environs of “Jerusalem in the Middle East” had presumably been known to the Westerners, complete with their geographical characteristics etc. The locations of the towns and the cities in the Holy Land – Jerusalem in particular – should be known perfectly well; this is perfectly self-explanatory. However, we witness nothing of the kind to have been the case even as recently as at the end of the XVIII century. The authors of the *Encyclopaedia Britannica* know little about the Holy Land on the Eastern coast of the Mediterranean. This is easy enough to understand – according to our reconstruction, the “biblical places” only

replaced the small Arabic settlements in the modern Palestine after Napoleon's campaign in the XIX century (see *Chron6*).

This map from the Britannica makes it even more obvious that no European had visited these parts before the XVIII century, and that the real crusades had had an altogether different itinerary and destination. The first military campaign of the Westerners to these parts had been the expedition of Napoleon.

1.2. The map of Asia as drawn in a copy of the *Encyclopaedia Britannica* dating from 1771

Let us consider the next map from the Britannica (see fig. 12.2). It is a map of Asia, in particular – the Holy Land in the modern Palestine. We can already see Jerusalem; however, there is neither the Dead Sea, nor River Jordan anywhere in sight (see fig. 12.9). It is perfectly clear that the compilers of this map had known the geography of this part of the Middle East rather badly. Also let us pay attention to the fact that the south of Siberia is divided into the Independent Tartary in the West and the Chinese Tartary in the East; the latter borders with China, q.v. in fig. 12.2. We shall return to those later on.



Fig. 12.9. Fragment of an XVIII century map of Asia with the Holy Land. Taken from [1118], Volume 2, pages 682-683. Plate LXXXIX.

1.3. The map of Africa as drawn in a copy of the

Encyclopaedia Britannica dating from 1771

Let us now consider the map of Africa from the same edition of the *Britannica* ([1118]). The thing that instantly draws our attention is the fact that the whole south of the Atlantic Ocean is called “Ethiopian Ocean”; however, the modern Ethiopia is called Abyssinia, whereas the name Ethiopia is drawn alongside the equator. The ocean that separates Africa and South America is called the Ethiopian Ocean. One gets the impression that the name Ethiopia must have also meant something radically different from the modern Ethiopia. Let us enquire whether the name Ethiopia could also have applied to South America? That would explain why the South Atlantic had been known as the Ethiopian Ocean. The name America may be of a latter origin, dating from the XVII century the earliest, q.v. in *Chron6*. Let us point out that the geographical table from [1118], Volume 2, page 683 refers to Ethiopia as to an African country, and even tells us its area – quite formidable, amounting to 1.200.000 square miles, or roughly equal to the area of China from the same table. However, it is quite odd that the authors of the *Encyclopaedia Britannica* neither know the name of the Ethiopian capital, nor its geographical disposition in relation to London; the respective table cells are left empty. We can clearly see that the XVIII century Europeans had certain problems with Ethiopia.

We see other interesting names on the XVIII century map of Africa – for instance, the city of Girge on the Nile (to the south from Cairo, q.v. in fig. 12.10). The name must be another version of Georgia. The very same African city is called Jirje on the map of Asia (fig. 12.9). The name is very likely a derivative of “Youri”. Nowadays we find the “unbelievably ancient” Luxor and Thebes here, whose age is measured in many millennia, relics of the Pharaohs’ supreme power. However, even the modern maps have the town and the oasis of Harga drawn some 200 kilometres to the West of Luxor – also a possible derivative of “Gyurgiy” or “Youri”.



Fig. 12.10. Fragment of an XVIII century map of Africa with the environs of the Nile.
Taken from [1118], Volume 2, pages 682-683. Plate XC.

There are many more names on the XVIII century map of Africa that strike us as surprising today. We see the name Gorham further south, on the west of the Nile's source, and the name Gaoga right next to it (repeated twice). The two must stand for Gourkhan (Georgiy-Khan) and Gog, or Goga – other versions of the same name, Georgiy (fig. 12.10). You won't find these names anywhere on the modern map of Africa; however, they had still been here in the XVIII century.

Apparently, we encounter even more traces testifying to the fact that this region had once been part of the Great = "Mongolian" Empire, founded in the XIV century by the historical personality known as St. George and Genghis-Khan.

1.4. The map of North America as drawn in a copy of the *Encyclopaedia Britannica* dating from 1771

The most conspicuous thing about this map is the fact that it doesn't contain any information about the North-West of the American continent

and its geography (see fig. 12.4). This is the part adjacent to Russia; we find Alaska here, in particular. We see that the Europeans had still possessed no knowledge of these lands in the end of the XVIII century, although the other parts of North America had already been known to them well. The explanation offered by our reconstruction is that the territories in question had still belonged to Russia, or the Horde, back then, remaining independent from the Romanovs. Russian Alaska was the last remnant of these lands in the XIX-XX century. However, according to map, the remnants of the Great = “Mongolian” Empire had covered a much larger part of land in the XVIII century, including all of the modern Canada to the West from the Hudson Bay, and a part of the Northern United States (see fig. 12.4). By the way, the name Canada (or “New France”, as the map has it) is also present upon the XVIII century map of North America; however, it is only applied to the environs of the Great Lakes in the South-East of the modern Canada – a small part of the latter, in other words (see fig. 12.4).

If these parts had indeed been inhabited by the “wild tribes of Native Americans”, as modern historians are trying to convince us, these great territories rich in all kinds of natural resources would hardly remain completely unknown to the European cartographers as late as in the end of the XVIII century. Could the tribes of Native Americans have stopped the European ships from navigating through the coastal waters of the north-western part of the American continent and drawing the long continental coastline? This appears unlikely; we are of the opinion that these territories had still been occupied by a strong nation, the last remnant of the enormous Horde, or Russia, which had simply resisted all attempts of the foreigners to penetrate its borders, likewise Japan in that epoch.

1.5. The Muscovite Tartary of the XVIII century with its capital in Tobolsk

The “Geography” section of the 1771 *Encyclopaedia Britannica* is

concluded by a table listing all the countries known to its authors, indicating their area, capitals, distance from London and respective time zones ([1118], pages 682-684; see figs. 12.11 and 12.12).

G E O G R A P H Y.				
Division and subdivision.	Square miles.	Capital cities.	Distance and bearing from London.	Difference of time from London.
H. M.				
4. Italy	75,576	Rome	780 SE	0 52 E
5. Germany	131,631	Vicenna	650 E	1 5 E
6. Holland	9,540	Amsterdam	132 E	0 18 E
7. Denmark	162,001	Copenhagen	480 NE	0 50 E
8. Sweden	223,715	Stockholm	720 NE	1 10 E
9. Russia	1,103,485	Petersburg	1080 NE	2 2 E
10. Poland	226,414	Warsaw	766 SE	1 23 E
11. Turkey in Europe	212,240	Constantinople	1300 SE	1 56 E
12. British isles	105,034	London		First meridian.
II. ASIA.				
1. Turkey in Asia	510,717	Bursa	1396 SE	1 58 E
2. Arabia	700,000	Mecca	2240 SE	
3. Persia	800,000	Ispahan	2550 E	3 21 E
4. India	1,857,500	Agra	3730 E	5 15 E
5. China	1,105,000	Pekin	4380 NE	7 24 E
6. Asiatic isles	811,980			
7. Tartary				
1. Chinese	634,000	Chinyan	4180 NE	8 4 E
2. Independent	778,240	Samarckand	2800 E	4 26 E
3. Muscovite	3,050,000	Tobolsky	2412 NE	4 10 E
III. AFRICA.				
1. Egypt	140,700	Grand Cairo	1920 SE	2 10 E
2. Barca	66,400	Tolmeta	1440 SE	1 26 E
3. Abex	30,000	Erquicks	3590 SE	2 36 E
4. Fez and Morocco	111,900	Fez and Morocco	1080 S	0 21 } W
			1290 S	0 30 }
			1376 S	0 30 } W
			1240 S	0 19 }
5. Tafet and Segelmess	100,600	Tafet and Segelmess	920 S	0 13 E
6. Algier	143,600	Algier	990 SE	0 39 E
7. Tunis	54,400	Tripoli	1260 SE	0 66 E
8. Tripoli	75,000	Dara	1565 S	0 36 W
9. Biledalgerid	485,000	Tegassa	1940 S	0 24 W
10. Zaara	739,200	Madinga	2500 S	0 38 W
11. N. gorland	1,026,000	Benin	2700 S	0 20 E
12. Guinea	510,000	Loango	3300 S	0 43 E
13. Loango	49,400	St Salvador	3480 S	1 0 E
14. Congo	172,800	Mochina	3750	0 58 E
15. Angola	38,400	Benguela	3500 S	0 58 E
16. Benguela	64,000			
17. Mataman	141,000			
18. Monomotapa	222,500	Monomotapa	4500 S	1 18 E
19. Monemugi	310,000	Chicova	4260 S	1 44 E
20. Caffers	200,340	Cape of Good Hope	5200 S	1 4 E
21. S. fyla	27,500	S. fyla	4600 SE	2 17 E
22. Zanguebar	275,000	Mozambique	4440 SE	2 38 E
23. Anian	234,000	Brava	3702 SE	2 40 E
24. Abyssinia	378,000	Cixuma		
25. Nubia	264,000	Dancala	2418 SE	2 13 E
26. Desert of Barca	184,400	Angela	1680 SE	1 33 E
27. Ethiopia	1,200,000			
28. African isles	181,668			
IV. AMERICA.				
1. BRITISH empire				
1. Carolina	57,500	Charles-Town	3450 W	5 2 W
2. Virginia	20,750	James-Town	3210 W	5 W
3. Maryland	12,260	Baltimore	5000 W	4 45 W

G E O G R A P H Y.

Division and subdivision.	Square miles.	Capital cities.	Distance and bearing from London.	Difference of time from London.
				H. M.
4. <i>Pensylvania</i>	12,500	<i>Philadelphia</i>	3100 W	4 55 W
5. <i>New-Jersey</i>	10,000	<i>Elizabeth-Town</i>	3040 W	4 50 W
6. <i>New-York</i>	8,100	<i>New-York</i>	3000 W	4 53 W
7. <i>New England and } Scotland</i>	115,000	<i>Boston</i>	2790 W	4 40 W
		<i>Annapolis</i>	2580 W	4 24 W
8. <i>Isles</i>	42,972	<i>Kingston</i>	4080 W	5 6 W
2. SPANISH empire				
1. <i>Old Mexico</i>	571,240	<i>Mexico</i>	4800 N W	6 54 W
2. <i>New Mexico</i>	500,000	<i>Sancta Fe</i>	4320 N W	7 17 W
3. <i>Florida</i>	118 000	<i>St Augustine</i>	3690 W	5 25 W
4. <i>Terra Firma</i>	828,000	<i>Carthagena</i>	4320 W	5 6 W
5. <i>Peru</i>	970,000	<i>Lima</i>	5700 S W	5 4 W
6. <i>Chili</i>	206,000	<i>St Jago</i>	7200 S W	5 6 W
7. <i>Paragua</i>	1,150,000	<i>Assumption</i>	5460 S W	3 52 W
8. <i>Land of Amazons</i>	993,600	Unknown		
9. <i>Magellanica</i>	325,000	Unknown		
10. <i>California</i>	240,000	Unknown		
11. <i>Isles</i>	143,196	<i>Havanna</i>		5 26 W
3. FRENCH empire				
1. <i>Louisiana</i>	516,000	<i>Port Louis</i>	4080 N W	6 5 W
2. <i>Canada and New France</i>	1,059,100	<i>Quebec</i>		5 46 W
3. <i>French isles</i>	21,520			
4. DUTCH dominions				
1. <i>Curassow</i>	542			
2. <i>Bonair</i>	168			
5. PORTUGUESE dominions are				
<i>Brazil</i>	940,000	<i>St Salvador</i>	2260 S W	4 42 W
6. <i>Ter de Labrador</i>	318,750	Unknown		

Fig. 12.11-12.12. A table of countries and their capitals (areas, names of capitals, distance from London and longitudinal differences). *Encyclopaedia Britannica*, XVIII century. Taken from [1118], Volume 2, pages 683-684.

It is just as surprising as it is noteworthy that the authors appear to be perceiving the Russian Empire as the sum of several countries – namely, Russia, with a capital in St. Petersburg and an area of 1.103.458 square miles, Muscovite Tartary with a capital in Tobolsk and thrice as large at 3.050.000 square miles ([1118], Volume 2, page 683; see fig. 12.13). Muscovite Tartary is the largest country in the world, according to the *Encyclopaedia Britannica*. All the other countries are three times smaller at least. Moreover, we see Independent Tartary with a capital in Samarqand ([1118], Volume 2, page 683), and Chinese Tartary with a capital in Chinuan. Their respective areas are 778.290 and 644.000 square miles.

10. Poland	226,414	Warsaw	766 SE	1 23 E
11. Turkey in Europe	212,240	Constantinople	1300 SE	1 56 E
12. British isles	105,034	London	First meridian.	
II. ASIA.				
1. Turkey in Asia	510,717	Bursa	1396. SE	1 58 E
2. Arabia	700,000	Mecca	2240 SE	
2. Persia	800,000	Isfahan	2550 E	3 21 E
4. India	1,857,500	Agra	3730 E	5 15 E
5. China	1,105,000	Pekin	4380. NE	7 24 E
6. Asiatic isles	811,980			
7. Tartary				
1. Chinese	6,14,000	Chinyan	4480 NE	8 4 E
2. Independent	778,240	Samarckand	2800 E	4 26 E
3. Muscovite	3,050,000	Tobolsky	2412. NE	4 10 E
III. AFRICA.				
1. Egypt	1,30,700	Grand Cairo	1920 SE	2 10 E
2. Barca	66,400	Tolenneta	1440. SE	1 26 E

Fig. 12.13. Fragment of the table listing Tartaries and their capitals. *Encyclopaedia Britannica*, XVIII century. Taken from [1118], Volume 2, page 683.

What could all of the above indicate? Could it be that the entire Siberia had remained independent from the Romanovs up until the defeat of Pougachev in 1775? Actually, there appear to have been several independent states here, the largest of them with its capital in the Siberian city of Tobolsk. In this case, the famous war against Pougachev had not been a series of punitive actions directed against a spontaneous “peasant revolt”, as we are being told by the modern historians. Apparently, the Romanovs waged a real war against the last independent remnant of the Horde in the East of the Russian Empire. The Romanovs had no access to Siberia prior to winning the war against Pougachev; the Horde would naturally guard its borders well.

A propos, this is when the Romanovs had started to draw the names of the Great = “Mongolian” Empire’s provinces on the map of Russia, such as Perm and Vyatka, well familiar to us from the ancient Russian history (see *Chron4*, Chapter 14:20). The mediaeval Perm identifies as Germany, whereas the mediaeval Vyatka had been in Italy (the name Vatican is a possible derivative – cf. Batu-Khan). These names of the old Imperial provinces had been present in the mediaeval Russian coat of arms. However, after the collapse of the Empire, the Romanovs started to distort and re-write the history of Russia. One of their objectives had been to remove these names from the geography of the Western Europe and

relocate them to some distant province in the East. This was accomplished immediately after the victory over Pougachev. As we demonstrated, the Romanovs only started to change the coats of arms of the Russian cities and provinces in the second half of the XVIII century – the year of 1781 in particular (see more in *Chron4*, Chapter 10:2 and *Chron4*, Chapter 14:20). As we are beginning to realise, these changes were instigated six years after the victory over Pougachev – the last independent Czar of the Horde, or the military leader of the Muscovite Tartary with its capital in the Siberian Tobolsk.



Fig. 12.14. French map of the Eurasia dating from the XVIII century. In this map Muscovite Tartary begins from the middle of the Volga, right next to Nizhniy Novgorod. Taken from [1018].

2.

The war against Pougachev as the last war against the Horde. Muscovite Tartary divided between the Romanovs and the United States, the former claiming Siberia and the latter, half of the North American continent. The naissance of the USA in 1776

2.1. The great divide and its concealment from history

2.1.1. Muscovite Tartary

Above we mention the claim made by the *Encyclopaedia Britannica* in 1771 that initially strikes us as very odd nowadays, namely, that nearly all of Siberia had still constituted an independent state with a capital in Tobolsk at the end of the XVIII century ([1118], Volume 2, pages 682-684; see also figs. 12.15 and 12.16). We can see that the Muscovite Tartary started near the middle of the Volga, or Nizhniy Novgorod; Moscow had therefore been close to the border of the Muscovite Tartary. The capital of the latter had been in Tobolsk, whose name is underlined and given as “Tobol” – very close to the Biblical version, or Thubal, as in “Rosh, Meshech and Thubal”, (Ross, Moscow and Tobol, q.v. above).

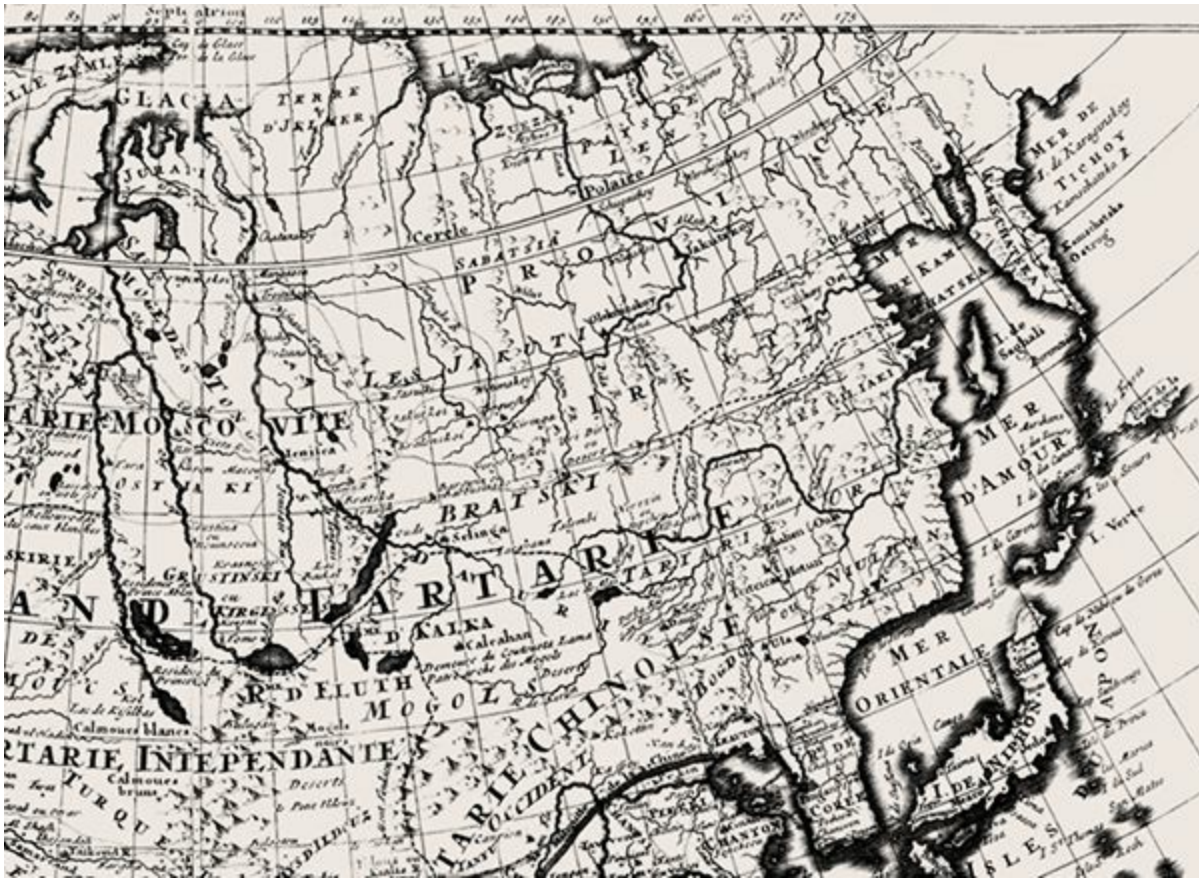


Fig. 12.16. Second fragment of the XVIII century French map. Taken from [1018].

What could have become of this gigantic state? The very question makes us notice a great many facts that indicate the existence of a huge independent nation up until the end of the XVIII century, and novel interpretations of even more historical facts. This nation was erased from world history in the early XIX century, as if it had never existed. According to the maps of the XVIII century, Muscovite Tartary had remained beyond the reach of the Europeans for the most part.

However, the situation changes at the end of the XVIII century. A study of the epoch's geographical maps tells us about the rapid conquest of these lands that started around that time. It proceeded from two directions at the same time – the army of the Romanovs had entered the Russian Siberia, which had belonged to the Horde, and the Far East, while the army of the United States had been given access to the north-western part of North America, which had also belonged to the Horde until that epoch. This part

had been enormous – from California in the Southwest to the middle of the continent in the East. The vast *terra incognita* finally disappeared from the maps of the world around the same time as the names “Great Tartary” and “Muscovite Tartary” disappeared from the maps of Siberia.

What happened at the end of the XVIII century? What we found out about the history of Russia (aka The Horde) above makes the answer clear enough. The last military conflict between Europe and the Horde can be dated to the late XVIII century; the Romanovs act as the allies of the Western Europe. This leads us to an altogether new viewpoint on the “revolt of the peasants and the Cossacks led by Pougachev” of 1773-1775.

2.1.2. The war between the Romanovs and “Pougachev” as the war against the enormous Muscovite Tartary

Apparently, the famous war against Pougachev of 1773-1775 had not been a mere series of punitive actions “a revolt of the Cossacks and the peasants”, as we are told nowadays. It had been a very real war fought by the Romanovs against the last independent Cossack state of Russia – Muscovite Tartary, whose capital had been in the Siberian city of Tobolsk, according to the 1771 century edition of the *Encyclopaedia Britannica*. Fortunately enough, this particular edition of the Encyclopaedia predates the war with Pougachev by a mere two years; had its publication been delayed by two or three years, it would be much harder to obtain veracious information on this matter nowadays.

It appears that the Romanovs had only got access to the vast territories of the Siberia after winning the war with Pougachev, or Tobolsk (reflected in the Bible as Thubal). The Horde had refused them any access to Siberia previously.

The United States had no access to the Western half of the North American continent prior to this, and started to colonise it as rapidly as they could. However, the Romanovs must have led an active expansion themselves, since they managed to settle in Alaska, which is adjacent to

Siberia. Keeping it turned out an impossibility, and so they were forced to hand it over to the Americans for a token payment. It appears that the Romanovs were incapable of controlling the large territories beyond the Bering Strait; one must think that the Russian population of the North America had been staunchly anti-Romanovian, regarding the Romanovs as the Western invaders who conquered their homeland, the Muscovite Tartary.

This is how the share-out of the Muscovite Tartary ended – as late as in the XIX century. It is amazing how this “feast of the victors” never made its way into any history textbook, despite the fact that we have plentiful evidence that the share-out in question has indeed taken place, as we shall be telling the reader below.

By the way, the Britannica reports the existence of another “Tartar” state in the XVIII century – Independent Tartary with a capital in Samarqand ([1118], Volume 2, pages 682-684). As we are beginning to realise, it had been yet another remnant of the Horde that existed as a single empire in the XIV-XVI century. The fate of this state is known, unlike that of the Muscovite Tartary – the Romanovs conquered it in the middle of the XIX century. We are referring to the so-called “conquest of Central Asia”, as it is evasively called in the modern textbooks. The conquest had been very violent, and the name Independent Tartary disappeared from the maps forever. It is still known to us under the very neutral alias of “Central Asia”. Samarqand, the capital of the Independent Tartary, was taken by the Romanovian troops in 1868 ([183], Volume 3, page 309). The entire war lasted four years (1864-1868).

2.2. North America on the maps of the XVII-XVIII century. The Europeans had remained ignorant of the geography of the American West and Southwest until the defeat of “Pougachev”. The gigantic *terra incognita* and the “insular” nature of the Californian peninsula.

Let us return to the epoch of the XVIII century and consider the representations of North America and Siberia on the maps of the XVIII century, before the defeat of Pougachev in 1773-1775. It turns out that the Western part of the North American continent is altogether absent from these maps. The geography of the American Northwest had remained a mystery for the European cartographers of the epoch – they didn't even know whether or not there was a strait between the American continent and Siberia. It is very odd indeed that the American government had shown no interest in the neighbouring territories until the late XVIII – early XIX century, when it did develop such an interest all of a sudden, and started a very rapid colonization. Could it be owing to the fact that the territory in question became “no man's land” legally, and thus needed to be colonised as quickly as humanly possible, lest the Romanovs should seize it themselves from the West.

Let us turn to the maps of North America, starting with the Britannica map of 1771, which had accounted for the latest advances of the epoch's geographical science. Once again, bear in mind that we are talking about the very end of the XVIII century, the epoch immediately predating the war against Pougachev. The full map is presented above in fig. 12.4. Fig. 12.17 is a close-in of its fragments, wherein we see that the entire North-West of the American is a single blank spot adjacent to the ocean – the coastline is altogether absent. This can only mean that no European ship had approached these shores before 1771; a single voyage would suffice for the cartographers to get a rough idea of what the coast had looked like. Yet we are told that the Russian Alaska had been owned by the Romanovs back in the day. Had this been the case, the European maps would naturally depict the coastline of the American Northwest. We see the most peculiar “Parts Undiscovered” instead, q.v. in fig. 12.17.



Fig. 12.17. Close-in of a fragment of the map from the 1771 edition of the *Encyclopaedia Britannica* with North America. We see a huge white spot that covers most of the North American continent. Taken from [1118], Volume 2, pages 682-683. Plate XCI.

Let us turn to another English map; this one was published earlier, in 1720 or later, and compiled in London ([1160], pages 170-171; see fig. 12.18). Once again, we see a large part of the North American continent drawn as a blank spot with the legend “Parts Unknown”. One must notice the fact this map depicts the Californian peninsula as an island, which means that the Horde had prohibited Europeans entry to this part of the world in the early XVIII – before the “revolt of Pougachev”.



Fig. 12.18. Fragment of the map of North America compiled in London in 1720 or later ([1160]), page 171. Taken from [1160], page 170. The entire American North-West is a huge white spot; the Californian peninsula is erroneously drawn as an island.

We see the same to be the case with a French map of 1688 (see fig. 12.19). The Californian peninsula is drawn as an island once again – incorrectly, that is. What could this possibly mean? A simple thing – the coastline of North America had still remained unknown to the Europeans; the latter were denied access to these lands, hence their ignorance of the fact that the peninsula joins the continent somewhat further to the north.



Fig. 12.20-12.21. French map of the XVII century (1656 or later). The entire North-West of America is a huge white spot. California is incorrectly depicted as an island. Taken from [1160], pages 152 and 153.

Let us proceed. In figs. 12.22 and 12.23 we see a French map dating from 1634. Once again, we see the American Northwest blank, and California misrepresented as an island.



Fig. 12.22. French map of 1633 (Carte Universelle Hydrographique. Jean Guerard. Pilote et Hydrographe à Dieppe, 1634). California is erroneously drawn as an island. Published in the “L’Art du Voyage” calendar of 1992 published by Air France.



Fig. 12.23. Fragment of a French map dating from 1634. The Californian peninsula is misrepresented as an island.

It goes on and on like this – there were too many such maps made in the

XVII-XVIII century. One might arrive at the following conclusion: the Western part of the North American continent (before the war with Pougachev in 1773-1775) had belonged to the Muscovite Tartary, whose capital had been in Tobolsk. Europeans weren't allowed entry here; this circumstance became reflected in the maps of that epoch, whereupon we find huge blank spots and the fantasy island of California, with only the southern part known. The very name California might have initially meant, "Land of the Caliph". Let us remind the reader that, according to our reconstruction, Batu-Khan, the great conqueror also known to us as Ivan Kalita (Caliph) had been the first Caliph of Russia and the Horde. He is one of the founders of the Great = "Mongolian" Empire.

Let us recollect the mediaeval Japan behaving in a manner similar to the Muscovite Tartary – it had apparently been yet another part of the Great = "Mongolian" Empire. Japan had also refused entry to the foreigners up until the 1860's, which might have reflected some general policy of the local rulers. The Czars, or Khans of these "Mongolian" states, the last remnants of the Horde, had been hostile towards the Europeans, regarding them as enemies of the defunct Great Empire, which they must have still identified themselves with. It appears that there had been close ties between Japan and Muscovite Tartary up until the late XVIII century. Japan segregated after the decomposition of the latter nation in 1773-1775 (the defeat of Pougachev).

Europeans (the Dutch) and Americans had only managed to force their entry to Japan at the end of the XIX century; the wave of the "progressive process of liberation" had only reached these parts in an epoch this recent.

2.3. North America on the maps presumably dating from the XV-XVI century. The latter contain more correct information about America than the maps that are supposed to postdate them

Let us return to the maps of America – the ones dating from the alleged

XV-XVI century this time, in order to see how the European cartographers of the alleged XVI century had drawn the very same North America.

One must expect their knowledge of America in general, let alone the North American continent, to be much worse. However, this isn't the case – it is suggested that the European cartographers of the alleged XVI century had possessed a much better knowledge of North America and its geography than their colleagues of the XVII-XVIII century. This amazing knowledge is by no means recorded on rare individual maps that had jumped ahead of their time and fell into oblivion afterwards.

It turns out that the famous maps of Abraham Ortelius and Gerhard Mercator, dating from the alleged XVI century, and widely used in the 200 years to follow, according to historians, depict North America perfectly well.

These maps are very well known; we represent them in figs. 12.24-12.27. As we can see, these maps of the alleged XVI century are much better than the maps of the XVIII century, and much more precise. They are even better than the 1771 map from the *Encyclopaedia Britannica*! Could the authors of the *Britannica* have unexpectedly become ignoramuses, considering the prior publication of such excellent maps in the alleged XVI century? Bear in mind that both Ortelius and Mercator draw California correctly, as a peninsula. We see the same to be the case on the map of Hondius, allegedly dating from 1606. California is drawn correctly (see figs. 12.28 and 12.29).

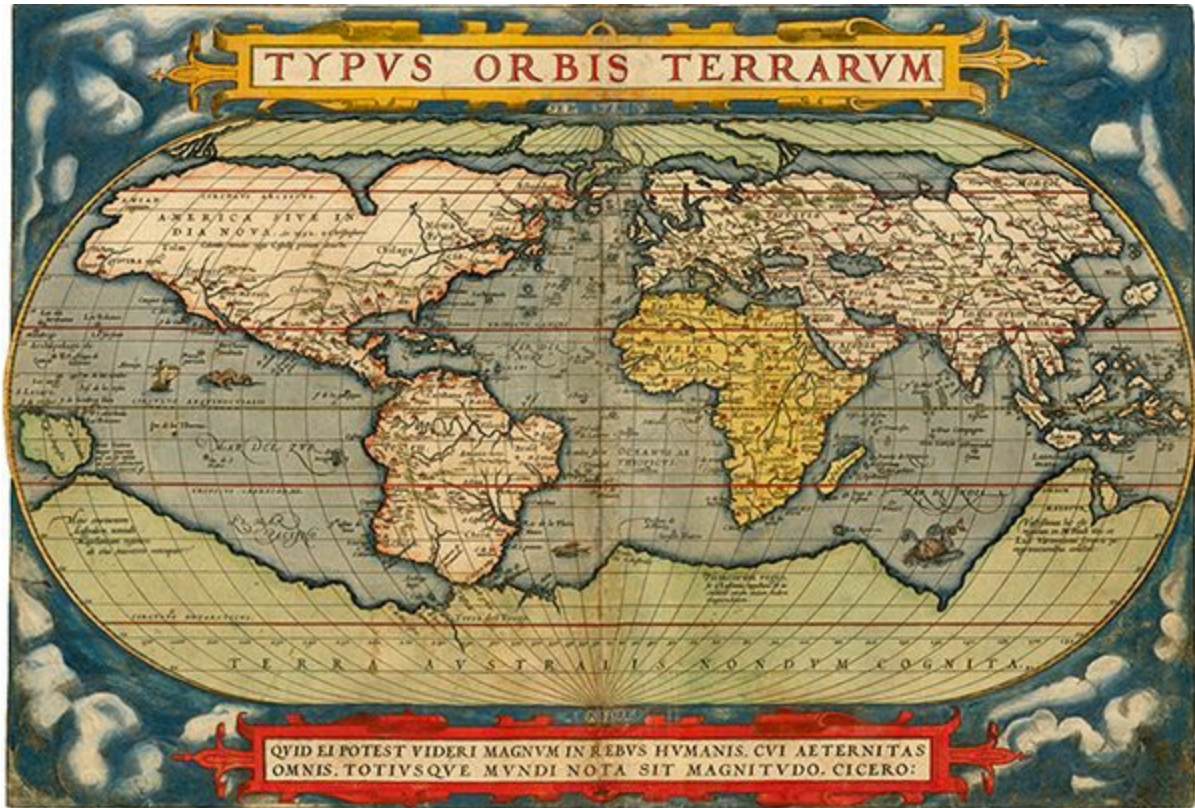


Fig. 12.24. A map by Abraham Ortelius allegedly dating from 1579. North America is drawn a great deal more accurately here than what we see on the maps drawn by much later cartographers of the late XVIII century. The Californian peninsula is drawn correctly. Taken from [1009], page 81.



Fig. 12.25. A fragment of the map by Abraham Ortelius where the Californian peninsula is drawn correctly. Taken from [1009], page 81.




Fig. 12.26. A map by Gerhard Mercator allegedly dating from 1595. North America is depicted excellently – the Californian peninsula is drawn correctly, and the coastline is drawn perfectly well, likewise the boundaries of North America and Asia. Taken from [1009], page 96.



Fig. 12.27. A fragment of Mercator's map with correctly drawn Californian peninsula. Taken from [1009], page 96.



Fig. 12.28. Luxurious map by Jodocus Hondius allegedly dating from 1606. Taken from



Fig. 12.29. A close-in of a fragment of the map by Jodocus Hondius where the Californian peninsula is represented correctly. Taken from [1009], page 102.

It is therefore implied that Hondius had already possessed a much better knowledge of the North American geography in the very beginning of the XVII century. He had no doubts about California being a peninsula, and draws the Bering Strait correctly. He knows a great many cities, towns and other places all across the West coast of the North America, without any blank spots! This is presumably happening in 1606.

We are being told that the European cartographers shall forget all the abovementioned data a mere 100 years later, in the XVII-XVIII century, and get a multitude of misconceptions into their heads, such as the insular nation of California. Isn't this highly suspicious?

Moreover, Ortelius, Mercator, Hondius and many other cartographers of the alleged XVI – early XVII century already know about the strait separating America and Asia, while the learned historians are telling us that later cartographers of the XVII-XVIII century lost all knowledge of these facts, and “rediscover” the Bering Strait a great while later, likewise many other geographical locations in North America.

We believe everything to be perfectly clear – all these excellent maps of the alleged XVI century are forgeries made in the XIX century, the epoch when the multiple volumes of the *Encyclopaedia Britannica* had already stood upon library shelves for some time. Some parts of the maps were drawn in the “old manner”, but the most important details were copied

from the already available XIX century maps. The artwork was naturally lavish in luxury, to make it worthy of the “ancients”.

A higher cost might well have been seen as another objective – one must expect “original ancient maps” found in dusty European archives to be expensive.

Let us now consider the XVIII century map of Siberia. We already reproduced one such map in fig. 0.6 (Part 1). The entire Siberia to the East of the Ural is called Great Tartary. The name becomes understandable these days – there had once been a gigantic state constituted by the former Eastern part of the Horde, or Russia, and known under that name.

Let us cite yet another XVIII century map (see figs. 12.30, 12.31 and 12.32). It is German, from Nuremberg, and published in 1786. We see the name Russia (Russland) curved in such a manner that it does not reach beyond the Ural mountains, although it may well have been more straight, which would have been more natural if Siberia had belonged to the Romanovs in the XVIII century. However, Siberia is divided into two large states, one of them called “Gouvernement Tobolsk” and the other – “Gouvernement Irkutzk”. The latter name covers the entire East Siberia and reaches the Sakhalin Island in the North.

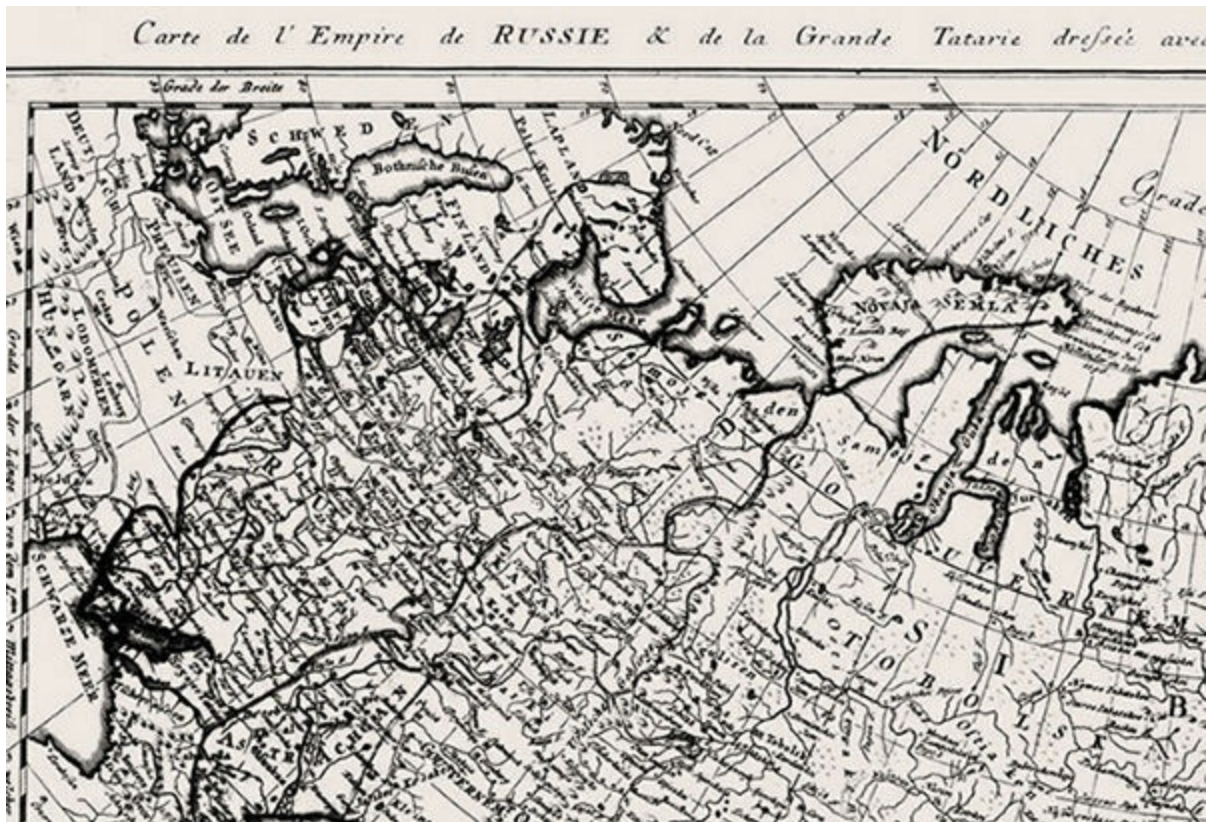


Fig. 12.30. German map of Russia and the Great Tartary. The French legend at the top of the map is as follows: *Carte de l'Empire de Russie & de la Grande Tartarie dressée avec soin par F. L. Gussefeld & publiée par les Herit de Homann, l'an 1786.* Left part of the map.



Fig. 12.31. German map of Russia and the Great Tartary. Right part of the map.



Fig. 12.32. The German legend on the map of Russia and the Great Tartary as reproduced above.

2.4. The war against Pougachev in the Romanovian rendition.

The futile attempts of A. S. Pushkin to get access to the archives that contained historical materials pertaining to the “War against Pougachev”

And so it turns out that a tremendous (largest in the world, according to the 1771 edition of the *Encyclopaedia Britannica*) independent nation had existed up until the end of the XVIII century, its capital being in Tobolsk (the Biblical Thubal), and its lands spanning Siberia and a large part of North America. This nation was conquered after the victory over Pougachev. Let us study the war against Pougachev as reflected in the Romanovian rendition of the Russian history. First and foremost, the files containing the materials of the Yemelyan Pougachev case had still been considered classified information in 1833, according to A. S. Pushkin ([709], page 661). The reader might recollect that Pushkin had written a biography of Pougachev, wherein he collected “everything the government had divulged, as well as the foreign sources that struck me as veracious and contained references to Pougachev” ([709], page 661). However, A. S. Pushkin had only managed to gather enough materials for a relatively small publication – his biography occupies a mere 36 pages in [709]. The author had apparently been aware that this work of his was anything but complete, despite his attempts to gather all the materials he could find. He tells us the following: “Future historians who shall receive the permission to study the Pougachev files shall find it easy to expand and correct my work” ([709], page 661).

The general impression we get from the history of Pougachev’s “revolt” in its Romanovian rendition (Pushkin’s biography in particular) is as follows. The regular army of Catherine II (The Great) defeat unorganised crowds of Pougachev’s minions, presumably without much effort. Pougachev begins to flee; however, he “flees” towards Moscow, for some reason. We are told that “the mutineers were fought by Mikhelson alone, who had chased Pougachev’s militia into the mountains, putting them to complete rout” ([183], Volume 3, page 125). After this “rout”, Pougachev takes Kazan. Further also: “Mikhelson was approaching Kazan. Pougachev sent his troops towards him, but was forced to retreat towards Kazan. Another battle was fought here; Pougachev’s army was crushed completely” ([183], Volume 3, page 125). What does the “defeated”

Pougachev do? “Pougachev crossed the Volga and turned towards Nizhniy Novgorod, with the objective of reaching Moscow eventually. The fact that the mutineers were moving in this direction horrified Moscow as well as Nizhniy Novgorod. The Empress had decided to lead the army herself in order to save Moscow and Russia; however, she was talked out of it... The Turkish campaign had been over by that time; Suvorov had returned, and was put in charge of the army sent against the mutineers” ([183], Volume 3, page 125).

E. P. Savelyev, the well-known author of a historiographical work about the Don army, tells us about “14 Don regiments of the regular army sent against Pougachev’s rebels” ([757], page 428).

Even the heavily edited Romanovian version of history makes it obvious that the “suppression of the mutiny” required the participation of the regular army, led by A. V. Suvorov in person – the military commander-in-chief of the Romanovian army (see [183], Volume 3, page 125). This is easy to understand – we have before us the records of a civil war, and not a mere punitive campaign against rebellious peasants. There were large professional armies involved from either side, complete with heavy cavalry and artillery.

By the way, the Ural factories were on the side of Pougachev, and are known to have cast cannons for him. According to the Romanovian version, the Ural workers “rebelled” and joined Pougachev ([183], Volume 3, page 125). However, the real situation must have been different – the Ural factories had simply belonged to the Muscovite Tartary back in the day, whose army was led by Pougachev. Little wonder that the Siberian manufacturers of weapons had served his ends.

The Romanovian version of history suggests that Pougachev had illegitimately proclaimed himself Czar Pyotr Fyodorovich, or Peter III Romanov ([183], Volume 3, page 126; see also [709], page 687). Pougachev issued *royal edicts* as he entered conquered cities ([183], Volume 3, page 126). Whenever Pougachev entered a city, he would be met by the clergy and the merchant guild as well as the simple townsfolk.

For instance, “on 27 July Pougachev entered Saransk... He was received by the townsfolk, the clergy and the merchants alike... Pougachev had approached Penza ... the townsfolk had received him, bending their knees, carrying icons and loaves of bread as tokens of welcome and respect” ([709], page 690). Further also: “In Saransk, Pougachev was received by Archimandrite Alexander, who had carried a cross and the Gospel; the latter mentioned Czarina Oustinia Petrovna in his prayers during church service that day” ([709], page 690). The Archimandrite mentions another Czarina – not Catherine II! She must have been the Czarina of Muscovite Tartary.

Pushkin is brought to the following conclusion: “The regular townsfolk supported Pougachev, likewise the clergy, all the way up to the archimandrites and the archbishops” ([709], page 697).

It is most likely that the real name of the Czar, or Khan of Tobolsk, remains unknown to us today; the name Pougachev must be an invention of the Romanovian historians. Alternatively, they may have chosen a simple Cossack with this eloquent a name – it is plainly visible that “Pougachev” translates as “*pougach*” or “*pougalo*” – “scare”, “scarecrow” etc. This is how the Romanovs chose a “fitting name” for Czar Dmitriy Ivanovich – also an “impostor”, according to their version. He received the “surname” Otrepyev – translating as “*otrebye*”, or “scum”. This was obviously done in order to compromise the people that had claimed the throne as their own in every which way possible, making them look and sound like “obvious impostors”. The above is easy enough to see as a psychological method of an experienced propaganda team.

As a matter of fact, A. S. Pushkin reports that the Yaik Cossacks who had fought for Pougachev used to claim that “a certain Pougachev had indeed been a member of their party; however, he had nothing in common with Czar Peter III [the name Peter III was obviously introduced by A. S. Pushkin himself – Auth.], their liege and leader” ([709], page 694). In other words, the Yaik Cossacks did not consider Pougachev, who had been executed by the Romanovs, their leader, referring to a certain Czar

instead. We are unlikely to ever identify the latter using the Romanovian version of the events. The Romanovs were obviously striving to make the whole world believe that there can be no lawful Czars in Russia but themselves.

By the way, A. S. Pushkin reports that Pougachev answered Panin's question: "How dare you call yourself Czar?" evasively, claiming that somebody else had been Czar ([709], page 694). The scenario is perfectly easy to understand – the Romanovs were trying to present their war with the Muscovite Tartary as a simple suppression of a "peasant uprising"; a simple Cossack was executed in Moscow for this purpose, someone who had been supposed to represent the impostor, so as to make it obvious to everyone that the Cossack in question doesn't remotely resemble a Czar.

In fig. 12.33 we reproduce a rare old "portrait of Pougachev written over that of Catherine II" (Anonymous XVIII century artist, State Museum of History; see [331], Volume 1, page 351).



Fig. 12.33. A portrait of Pougachev painted in the XVIII century over the portrait of Empress Catherine II. The artist is unknown. Kept in The State Museum of History, Moscow. Taken from [331], Volume 1, page 351.

2.5. Rapid expansion of the territory governed by the Romanovs after their victory over “Pougachev”

According to a number of the XVIII century maps, the border of Muscovite Tartary had been very close to Moscow. This must have troubled the Romanovs a great deal, and so Peter the Great made the only right decision in this situation – to transfer the capital further away, to the marshy banks of the Gulf of Finland. This is where the new capital, St. Petersburg, had been built at the order of Peter the Great. The Romanovs found this place convenient for a variety of reasons. Firstly, the new capital was at a distance from the Horde, or Muscovite Tartary, and would be harder for the latter to reach. Furthermore, should the Horde attack, it would be easier to escape to the West from St. Petersburg than from Moscow – one could virtually board a ship from the porch of one’s palace. The Romanovs obviously didn’t fear an invasion from the West, the historical homeland of the pro-Western House of the Romanovs.

The official Romanovian explanation of the motivation behind the transfer of the Russian capital to St. Petersburg is anything but convincing – Peter the Great had presumably required “an outlet to Europe” to facilitate trade. However, one could easily trade from the banks of the Gulf of Finland without transferring the capital here; a large seaport would suffice for that purpose. Why make it capital? The “outlet” thesis is becoming more understandable to us now – as we have mentioned, the Romanovs had usurped the Russian throne, and they required this “outlet” to maintain their Western contacts and family ties; they also needed to have an escape option in case of hostile military action from the part of their enfeebled yet mortally dangerous neighbour – the Horde, or Muscovite Tartary, which had been the largest country in the world up until the XVIII century, as the 1771 edition of the *Encyclopaedia Britannica* is happy to report ([1118], Volume 2, pages 682-684).

This might give us a better understanding of just why the Romanovs would want to flee the warm continental Moscow and to transfer the

capital to the cold St. Petersburg in the swampy coastal marshlands, which was also periodically afflicted by disastrous floods.

In fig. 12.34 one sees the title page of the Britannica's second volume, which contains the abovementioned important data about the European concept of geography in 1771. We must point out that many geographical inconsistencies of the old maps are seen instantly; however, their true reason only becomes clear once we manage to formulate the question of whether the maps of the alleged XV-XVI century could be misdated by modern scientists.

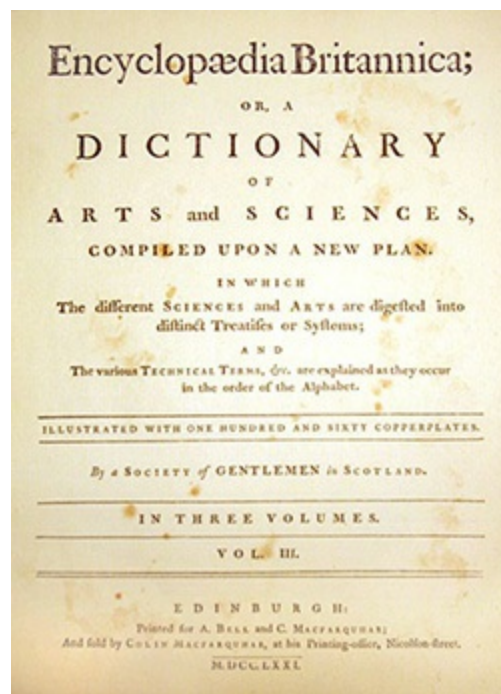


Fig. 12.34. The title page of the second volume of the *Encyclopædia Britannica* (published in 1771) that contains important geographical maps of Eurasia, Africa and America. Taken from [1118], Volume 2.

Another interesting fact is as follows: Siberia only became a popular deportation destination after the victory of the Romanovs over Pougachev – the very end of the XVIII century, that is. The exiles were sent to the so-called Solovki (a popular name of the Solovetskiye Islands), and to the North in general – not the East. Siberian exiles become a tradition somewhat later; in particular, Tobolsk became a popular exile destination

in 1790, when A. N. Radishchev had been sent there ([797], page 1092; also [185], page 467). After that, Tobolsk became the Russian Australia – nearly every felon would be sent there (the Decembrists, for instance; see [185], page 467). However, there had been no Tobolsk exiles recorded in history before 1790; the enormous state system of Siberian exiles and penitentiaries was created in the XIX century.

Everything becomes clear – the Romanovs could not exile anyone to Siberia before the end of the XVIII century, because they had not owned the land – Siberia had been part of the Muscovite Tartary, the last remnant of the Horde and a Russian state that had been hostile towards the Romanovs. The latter had to defeat “Pougachev” in order to obtain access to Siberia and the Pacific coast in the Far East.

As we mentioned above, the Romanovs only began the process of distributing the names of the former Russian provinces (whole countries, in fact, once parts of the Great = “Mongolian” Empire, q.v. in *Chron4*, Chapter 13:20) across the new maps of Russia. Furthermore, the Romanovs started to change the coats of arms of the Russian cities and provinces after the defeat of “Pougachev” and not any earlier.

A. S. Pushkin concludes his biography of Pougachev with the following observations about the outcome of the war against Pougachev: “The provinces that were too large became divided, and the communications between all parts of the empire were largely improved” ([709], page 697). We are therefore told that after having suppressed “the revolt of Pougachev”, the Romanovs “suddenly discovered” some of the Russian provinces to be too big, and started to divide them into smaller parts. Everything appears to be perfectly clear – the Romanovs were dividing the regions of the recently conquered Muscovite Tartary. They must have added them to the bordering provinces, which had grown abnormally as a result. These gigantic provinces were later divided into smaller ones without much haste.

Moreover, it turns out that “communications have improved” after the victory over Pougachev. Why would that be? Could the Romanovs have

got the opportunity of making some of the old routes straighter after the conquest of Muscovite Tartary – the ones they made curved and convoluted initially, so as to keep away from the hostile Siberian and American Horde? Regular routes to Siberia all postdate the “revolt of Pougachev”.

In 2000 we received a letter from Vladimir Georgiyevich Vishnev, a resident of Sverdlovsk. He points out the following in particular as he writes about our analysis: “The opinion of the authors about Asia being beyond Catherine’s control before the war with Pougachev can be confirmed by the fact that there had been an active customs office in the Ural city of Verkhotourye back in the day. The city had been the centre of the Ural region; the size of its cathedral equals that of the famous Isaakiyevskiy Cathedral in St. Petersburg. The city of Verkhotourye is being revived currently. The customs office of Verkhotourye was famous enough to have become immortalised in the name of a brand of wine popular in the region”.

The scale of the Romanovian “reforms” that came in the wake of the victory over “Pougachev” is characterised by the historian K. I. Mouratov in the following terms: “The edict of 1775 abolished the 20 existing provinces of Russia and introduced 40 new ones [twice as many provinces, in other words! – Auth.] ... The government forbade the very mention of Pougachev’s name. The village of Zimoveyskaya, his birthplace, was renamed Potyomkinskaya, and River Yaik became known as the Ural. The Yaik Cossacks became known as the Ural Cossacks. The Volga Cossacks were disbanded, likewise the Zaporozhye Army. The Empress gave orders to forget every fact of the peasant uprising, and to refrain from so much as mentioning it” ([562], page 172).

2.6. Novaya Zemlya depicted correctly on earlier maps (as an island) and incorrectly on some of the later ones (as a peninsula)

When the Romanovs had obtained access to Siberia, they got the opportunity of correcting the old geographical maps that they inherited from the XIV-XVI century epoch of the Horde. This monotonous gradual perfection of cartography can be seen as a process from a study of the XVIII century maps. In February and March of 1999, the Private Collection Affiliate of the Pushkin Museum in Moscow organized an exhibition of Russian maps compiled in the XVII-XVIII century. We have attended it and discovered a great many interesting facts.

Let us consider the Dutch map of 1733 called “The Map of Great Tartary” (*Magnae Tartariae Tabula*. J. Covents et C. Mortier, Amsterdam, 1733), q.v. in fig. 12.35. The Novaya Zemlya archipelago (formerly known as Nova Zembla) is explicitly and incorrectly drawn as a peninsula (fig. 12.36). The cartographers had obviously attempted to make the map as detailed and accurate as they could. However, one can instantly see that their awareness of the Siberian geography (its coastline etc) had been rather poor in 1733. This is easy enough to understand – the map was compiled before the war with Pougachev in 1773-1775.



Fig. 12.35. A map of 1733 (Map of the Great Tartary): *Magnae Tartariae Tabula*. J. Covents et C. Mortier. Amsterdam, 1733. Was put up at the exhibition of the maps of Russia dating from the XVI-XVIII century held at the museum of Private Collections at the Pushkin Museum in Moscow (February-March 1999). From a video recording of 1999.



Fig. 12.36. Fragment of a map dating from 1733, where the Novaya Zemlya island is misrepresented as a peninsula. The map in question dates to the pre-Pougachev epoch. From a video recording of 1999.

Moreover, the compilers of the 1771 *Encyclopaedia Britannica* had just as vague an idea of Nova Zembla's geography. In fig. 12.37 one sees a fragment of the British map of Siberia taken from the *Encyclopaedia Britannica* (the full version of the map was shown earlier in fig. 12.2). It is impossible to see whether Nova Zembla is drawn as an island or a peninsula. There is some kind of barely visible shading right over the legend "Nova Zembla", which demonstrates that the authors of the *Encyclopaedia Britannica* had a very unclear concept of this region's real geography (see fig. 12.38). In fig. 12.39 we present a fragment of the modern map that shows the correct geography of these parts.



Fig. 12.37. Fragment of a map of Asia from the 1771 edition of the *Encyclopaedia Britannica*. The authors of the Britannica are obviously still quite confused about the true geography of this region. The Novaya Zemlya island is drawn most nebulously indeed – it is possible that the authors of the encyclopaedia were referring to the peninsula reproduced below. Taken from [1118], Volume 2, pages 682-683.



Fig. 12.38. Close-in of a fragment of a map reproduced above. The authors are clearly unaware of the geography of Novaya Zemlya.



Fig. 12.40. Fragment of a map dating from 1730 under the title of “A New Description of the Geography of Great Tartary” (Nova descriptio geographica Tartariae magna. Philip Johann von Strahlenberg). Modern commentators call it “one of the most important maps of the Russian Siberia in the XVIII century” ([1160], page 216). The Novaya Zemlya Island is drawn erroneously – as a peninsula. Taken from [1160], page 217.



Fig. 12.41. A close-in of a fragment of a 1730 map with Novaya Zemlya drawn as a peninsula. Taken from [1160], page 217.

There are many such maps dating from the first half and the middle of the XVIII century. We have only cited individual examples that illustrate the common but erroneous conception of Novaya Zemlya being a peninsula and not an island shared by the XVIII century cartographers.

What do the presumably “more ancient” maps of the XVI-XVII century tell us? For instance, let us study the map of the Great Tartary known as the map of Mercator-Hondius and allegedly dating from 1640 – we are told that it predates the map from the Britannica by more than a century (see fig. 12.42). We see the map of Mercator-Hondius depict Novaya Zemlya correctly, as an island. Its top part is not drawn (apparently, due to paucity of information) – however, the island is separated from the continent by a strait; it is easy enough to see the island does not approach the continental coastline anywhere. This example is very typical.



Fig. 12.42. A map of Great Tartary allegedly dating from 1640, compiled by Mercator and Hondius (*Tartaria sive Magni Chami Imperium*, Mercator-Hondius, 1640. Amsterdam). Was put up at the exhibition of the maps of Russia dating from the XVI-XVIII century held at the museum of Private Collections at the Pushkin Museum in Moscow (February-March 1999). From a video recording of 1999.

Let us take a look at the world map of Rumold Mercator (see fig. 12.43). Modern historians date it to 1587 ([1160], page 100). It is presumed that this map was drawn by Rumold, the son of the famous cartographer Gerhard Mercator, and based on the map that his father is said to have compiled in 1569, no less ([1160], page 98). That is to say, the map drawn up in 1569-1587 by Rumold and Gerhard Mercator (presumably more ancient than the already described Mercator-Hondius map dating from the alleged year 1640). Once again, we see Novaya Zemlya drawn correctly – as an island (see fig. 12.44). Moreover, this “early” map of Rumold Mercator dating from the alleged years 1569-1587 is a lot better and more

accurate than a “later” map of Mercator-Hondius, allegedly dating from 1640. We see the same to be the case on another version of the map, ascribed to Gerhard Mercator and dating from the alleged year 1595 (see fig. 12.45). Novaya Zemlya is drawn correctly, as an island separated from the continent by a strait and not approaching it anywhere else.



Fig. 12.43. World map compiled by Rumold Mercator in the alleged year of 1587 (Rumold Mercators *Orbis terrae compendiosa descriptio quam ex magna universali Gerardi Mercatoris...* M. D. LXXXVII (1587). This map is believed to be based on the map compiled by Gerhard Mercator (the father of Rumold) in the alleged year of 1569 ([1160], page 98). We see Novaya Zemlya drawn correctly – as an island. Taken from [1160], pages 97-98.



Fig. 12.44. Fragment of Rumold Mercator's map allegedly dating from 1587, where we see Novaya Zemlya drawn correctly – as an island. We see the words “Nova Zemla” below the island. Taken from [1160], pages 97-98.



Fig. 12.45. Fragment of another map allegedly dating from 1595 and ascribed to Gerhard Mercator. Novaya Zemlya is depicted correctly – as an island. Taken from [1160], page 94.

We discover Scaligerian history to have a strange trait – the older the map, the more accurate it is. As we realise nowadays, it should be the other way round in actual history. Early maps were of low precision, but they have been evolving in a more or less regular manner, as new geographical data were procured. Correct geographical data that became known to the cartographers have never been forgotten – once they made their way onto

the maps, they stayed there. The precision of the maps kept on growing steadily – there were no epidemics of forgetfulness in the history of cartography.

Let us proceed with a study of the French map of the Great Tartary, allegedly dating from the end of the XVII century (see fig. 12.46). Once again, we see Novaya Zemlya drawn correctly – as an island. By the way, Korea is also depicted correctly – as a peninsula. In other words, the authors of this map demonstrate exceptional knowledge of the Siberian and the Far Eastern geography at the end of the alleged XVII century.



Fig. 12.46. A French map of the Great Tartary allegedly dating from the end of the XVII century. La Grande Tartarie Orientale. Anonym. France (?). Was put up at the exhibition of the maps of Russia dating from the XVI-XVIII century held at the museum of Private Collections at the Pushkin Museum in Moscow (February-March 1999). From a video recording of 1999.

There are more examples of the kind. It appears that the cartographers of the alleged XVI-XVII century had a “tradition” of representing Novaya Zemlya and California correctly (as an island and a peninsula, respectively) – yet their apprentices and followers, the cartographers of the XVIII century, had eventually lost this knowledge completely, “falling into utter ignorance” en masse.

It hadn’t been until the victory of the Romanovs over Pougachev that the European cartographers “recollected” the correct geography, presumably “returning” to the correct conceptions of the alleged XVI century.

Everything is perfectly clear. All of the luxurious and detailed maps of

the alleged XVI-XVII century are either forgeries that were designed to look “ancient” and made in the XVIII-XIX century, or authentic maps of the XVIII-XIX century bearing erroneous earlier dates. The cartographers of the XVIII century never “forgot” or “recollected” anything – the correct geography of Siberia and the Far East only became known to them after 1773-1775, when the army of the Romanovs had first invaded Siberia, and the army of the United States had finally been given the opportunity of conquering the American Northwest. This resulted in the creation of the maps that looked like the following one: Chart NW Coast of America and NE Coast of Asia. Eng. – T. Hartman. Ed. Strahan. London, 1782 (presented at the exhibition of Russian maps compiled in the XVII-XVIII century organized in 1999 by the Private Collection Affiliate of the Pushkin Museum in Moscow).

This map already depicts the coastline of the Kamchatka and the American Northwest correctly, as well as the strait that separates America and Asia. However, we see no details pertaining to the deeper parts of both continents – just blank spots galore. This is easy to understand as well – neither the Romanovs, nor the Americans had managed to colonize these vast territories of the former Horde by 1782.

Let us now study the fundamental atlas of the old American maps compiled by Edward Van Ermen and entitled *The United States in Old Maps and Prints* ([1116]). We can easily follow the evolution of the ideas held by the European cartographers about the West Coast of North America – California in particular. It turns out that virtually every XVIII century map contained in the atlas ([1116]) categorically claims California to be an island, referring to the newest discoveries made by the avant-garde of geographical science. This is a grave error. The last such map is dated to 1740 by the atlas ([1116]). The next map we find dates from 1837 – a century later. This XIX century map already depicts California and the American West correctly. The name “United States of America” also appears for the first time. We must point out the following fact, which we consider very odd indeed – the atlas ([1116]) doesn’t contain a single map

of the North American West Coast dating from the epoch between 1740 and 1837. The gap is a very conspicuous one – a centenarian cartographical lacuna, no less! There was usually a new map published every decade between 1666 and 1740.

2.7. The formation of the United States in 1776 and the annexation of the American territories of the Muscovite Tartary

Let us recollect just how and when the United States of America were founded. The Encyclopaedic Dictionary tells us about “the independent state, or the USA, founded in 1776, during the North American War for Independence of 1775-1783” ([797], page 1232). We suddenly realise that the foundation of the USA strangely coincides with the end of the war against “Pougachev” in Russia (he was defeated in 1775, q.v. above). This arranges everything in a different perspective – the “War for Independence” in North America had been the war against the last American remnants of the Russian Horde, which had been attacked by the Romanovs from the West, and by the American “freedom fighters” in the East. Nowadays we are being told that the Americans had struggled for independence from their British colonial governors. In reality, it had been a war for the vast lands of Muscovite Tartary left without a governor. The American troops hurried to the West and the Northwest so as not to be late for their share of the land. It is common knowledge that George Washington became the first President of the USA in 1776 ([797], page 1232). It turns out that Washington became the first ruler of the American territory that had formerly belonged to the Russian Horde. It is understandable that the very fact that there had been a war against the “Mongolian” Horde in America had been erased from the American history textbooks, likewise the very existence of the tremendous Muscovite Tartary. The war between the United States and the remnants of the Horde for the entirety of the American continent had continued until the second

half of the XIX century. Alaska had remained in Russian possession for a particularly long period of time, and so it was “purchased” from the Romanovs in 1867 for a token price ([797], page 1232).

The above means that the United States of America were founded spontaneously in 1776, comprising the American fragment of the Great = “Mongolian” Empire – namely, the American part of Muscovite Tartary. This circumstance was never recorded in any history textbook – the topic must have been tabooed initially, and then forgotten altogether. “Independence from British rule” became the official version.

2.8. The information contained in the old maps of America

Let us return to the old maps of America, and list all the maps contained in the atlas ([1116]) where we can see the West Coast of America in general and California in particular.

The first map was compiled by Ortelius and dates to the alleged XVI century (see fig. 12.47). As we can see, the European cartographers of the alleged XVI century are supposed to have been well familiar with the geography of the American West Coast. California is drawn as a peninsula, which is correct. We also see the Bering Strait, called “Anian Strait” on the map, and a ship that navigates it ([1116], page 17).



Fig. 12.47. Map by Ortelius under the title of “Tartarie sive Magni Chami Regni Typis”. Considered to be the first map of Siberia ever. Dates from the alleged year 1570 ([1116], pages 17 and 139). It also depicts the west coast of America. Taken from [1116], map 6 on page 17.

The second map dates from 1666, or the second half of the XVII century (see fig. 12.48). The West Coast of America had presumably been “forgotten” completely, and California unexpectedly transforms into an island, which is erroneous. Moreover, we see the following phrase right next to California: “This California was in times past thought to beene a part of y Continent and so made in all maps, but by further discoveries was found to be an Iland long 1700 legues” (see fig. 12.49).



Fig. 12.48. Map of North America dating from 1666. “A New and Exact Map of America and Islands thereunto belonging, Published and are to be Sold by Thomas Ienner at the South Entrance into Royal Exchange of London. 1666. W. Hollar fecit. Taken from [1116], map 15 on page 29.

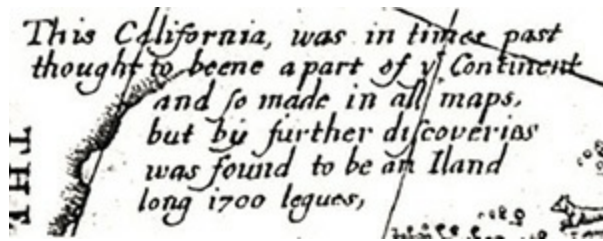


Fig. 12.49. Fragment of the above map with the legend. Taken from [1116], map 15 on page 29.

We are thus being told that the research conducted in the XVII century “finally proved” California to be an island and not a peninsula. In other

words, the correct “old” information was replaced by erroneous newer data on every map as a result of “scientific analysis”. All of the above looks utterly dubious – what we see is most likely a trick of the Scaligerian chronology. The last 200 years of documented cartographic history tell us of no such occurrences. Geographical maps have always evolved and not devolved.

Also note that the entire Western coastline of America, starting from North California and upwards, is altogether absent from the map of 1666 (see fig. 12.48).

It is perfectly clear that the history of geographical discoveries in the American West differs from how it is presented by the modern historians radically. The enormous blank spot on the maps of North America (covering California and “transforming the peninsula into an island”) results from the fact that these lands had belonged to the Russian Horde and remained closed for the Western European cartographers of the XVII-XVIII century, up until the defeat of “Pougachev”.

We witness the same to be the case with the next map of the American Northwest in the atlas ([1116]). This map dates from 1680, q.v. in fig. 12.50. It also falsely depicts California as an island. The Bering Strait is absent; the Western and Central part of North America are covered by a gigantic blank spot that extends deep into the ocean. The northern coastline is absent as well.



Fig. 12.50. Map of America dating from 1680. *Nova Orbis Tabula in lucem edita a F. de Wit*. Cartographer: Frederic de Wit. Taken from [1116], map 16 on page 30.

The next map dates from 1692 (see fig. 12.51). Same old story – the erroneous drawing of California as an island. European cartographers of the XVII century haven't got a clue about the geography of the American Northwest. The coastline is absent; the alleged coast of Japan is drawn right next to California, which is perfectly incorrect.



Fig. 12.51. Map of North America dating from 1692. L'Amérique Septentrionale divisée en ses principales parties, scavoir les Terres Arctiques, la Canada ou Nouvelle France, le Mexique, les Isles de Terre Neuve, de Californie et Antilles où sont distingués les uns des autres les estats comme ils sont possédés presentement par les François, Castillans, Anglois, Suedois, Danois et par les Estats Generaux des Provinces Unies ou Hollandois. N. Sanson; ed. H. Jalliot. Taken from [1116], map 18 (pages 34-35).

The next map that depicts California has no exact dating in the atlas ([1116]), and is presumed to date from the epoch of 1698 and later (see fig. 12.52). California is still an island. The American Northwest remains blank, which indicates that Europeans had no access to these parts.



Fig. 12.52. Map of America. Dates from the post-1698 epoch. *Novissima et Accuratissima Totius Americae Descriptio*, N. Visscher. Taken from [1116], map 19 (pages 36-37).

The next map with California present upon it dates from 1710 ([1116], see fig. 12.53). California is still misrepresented as an island; we see the legend "Parts Unknown" written over the blank spot. No coastline as to yet.



Fig. 12.53. Map of North America dating from 1710. H. Moll. Taken from [1116], map 20, page 38.

Next we have the map of 1720 ([1116], see fig. 12.54). The geography of California remains unaltered, and the blank spot is still there, despite the fact that the East Coast of North America, likewise the Central and South America, are drawn in detail, with plenty of names indicated all across the map. However, the Europeans in general and their cartographers in particular appear to have possessed no access to the North-West of America for some mystical reason.



Fig. 12.54. Map of North America dating from 1720. *Totis Americae Septentrionalis et Meridionalis novissima Repraesentatio, quam ex singulis recentium Geographorum Tabulis Collecta luci publicae accomodavit J. V. Homann.* Taken from [1116], map 21, pages 40-41.

Let us proceed to the map of 1726 ([1116], see fig. 12.55). The geography of California and the American North-West remains the same, likewise the blank spot. California is still an island; the blank spot is covered by lavish artwork in a rather embarrassed manner – palm trees, dark-skinned natives and a jolly feast underneath the palm trees (in the north). The rest of the American continent is covered by a multitude of geographical details, there is barely enough place to contain them all. We neither see banquets, nor palm trees here.



Fig. 12.55. Map of America dating from the post-1726 epoch. *Novis Orbis sive America meridionalis et septentrionalis per sua regna, provincias et insula juxta observations et descriptions recentiss[imas] divisa et adornata.* M. Seutter. Taken from [1116], map 27, pages 48-49.

The next map dates from 1739 (see fig. 12.56). California finally assumes its natural shape of a peninsula. However, the blank spot remains, although its borders have moved northwards a little. This had revealed the fact that California is connected to the continent, and marked a great success in the history of the European and American cartography.



Fig. 12.56. Map of North America dating from 1739. Carte d'Amérique dressée pour usage du Roy. Par Guillaume Delisle, premier géographe de Sa Majesté de l'Académie Royale des Sciences. G. Delisle; ed. J. Covens and C. Mortier. Taken from [1116], map 34, page 60.

Finally, we have a map of 1740 (12.57). California is already a peninsula; however, the blank spot remains, and the coastline further North from California remains unknown.



Fig. 12.57. Map of North America dating from 1740. L'Amérique septentrionale, dressée sur les Observations de M{rs} de l'Academie royale des Sciences & quelques autres et sur les Mémoires les plus récents. G. Delisle; ed. J. Covens and C. Mortier. Taken from [1116], map 35, pages 62-63.

Oddly enough, the next map in the atlas ([1116]) dates from 1837. It looks almost modern; we don't see any blank spots anywhere.

One might well wonder about the reasons why the fundamental atlas ([1116]) would fail to mention the maps of North America published between 1740 and 1837. This period of "geographical silence" coincides with the fragmentation of Muscovite Tartary and the naissance of the USA, which had comprised its American part.



Fig. 12.58. A map of North America dating from 1837. From the *Illustrated Atlas. Geographical, Statistical and Historical Societies of the United States and Adjacent Countries*. Map 4-5: United States. T. G. Bradford. Taken from [1116], map 50, pages 86-87.

Let us complement the picture that we get with the data from the book on the history of cartography ([1007]). It contains two other maps of North America absent from [1116]. The first one comes from the atlas of the “ancient” Ptolemy (see fig. 12.59). The “ancient” Ptolemy must have been well familiar with the geography of the American coast. America is called “Terra Nova”, or “New Land”. This must be an old XVI-XVII century map from the Horde, published under Ptolemy’s name.

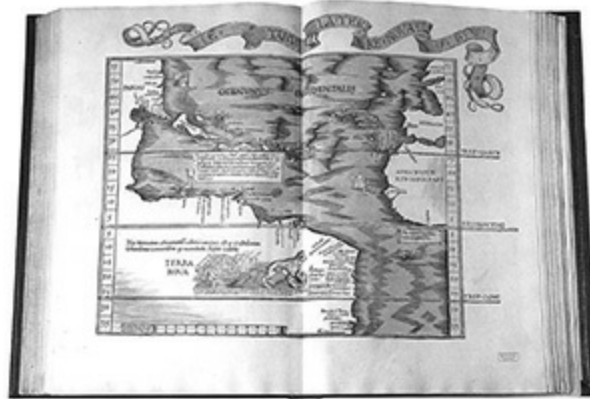


Fig. 12.59. Ptolemy's "Geography" allegedly dating from 1522 with a map of America (Strassburg, Johannes Grüninger, 1522). We refer the reader to the book of C. Morland and D. Bannister entitled "Antique Maps". Third Edition, 1989, London, Phaidon Press Limited, page 301, where we can find a list of this book's editions dating from 1477-1730, 42 of them altogether. Taken from [1007], page 32.

Another map of North America, allegedly dating from 1593, is reproduced in fig. 12.60. Odd as it might seem, it depicts the American Northwest correctly, with Bering Strait intact, and California correctly drawn as a peninsula. The drawing is far from clear, but we can clearly see a peninsula and not an island. This either means that the map is a forgery manufactured in the XVIII-XIX century, or a truly old map dating from the epoch of the Great = "Mongolian" Empire. The imperial cartographers of the XV-XVI century were obviously well aware of the geography of their own empire and its borders; the level of the map's technique corresponds to that of the late XVI century in general.



Fig. 12.60. Map of the North American West coast from the atlas of Gerard de Cornelius de Jode dating from 1593. Taken from [1007], page 60.

Let us also reproduce an old Spanish map from the collection of A. M. Boulatov (dating unknown), q.v. in fig. 12.61. Once again, despite the rather primitive cartographical conceptions of the map's authors, the West Coast of North America is depicted correctly, with California drawn as a peninsula. The map in question is therefore either a recent forgery, or one of the truly old maps from the epoch of the Great = "Mongolian" Empire.

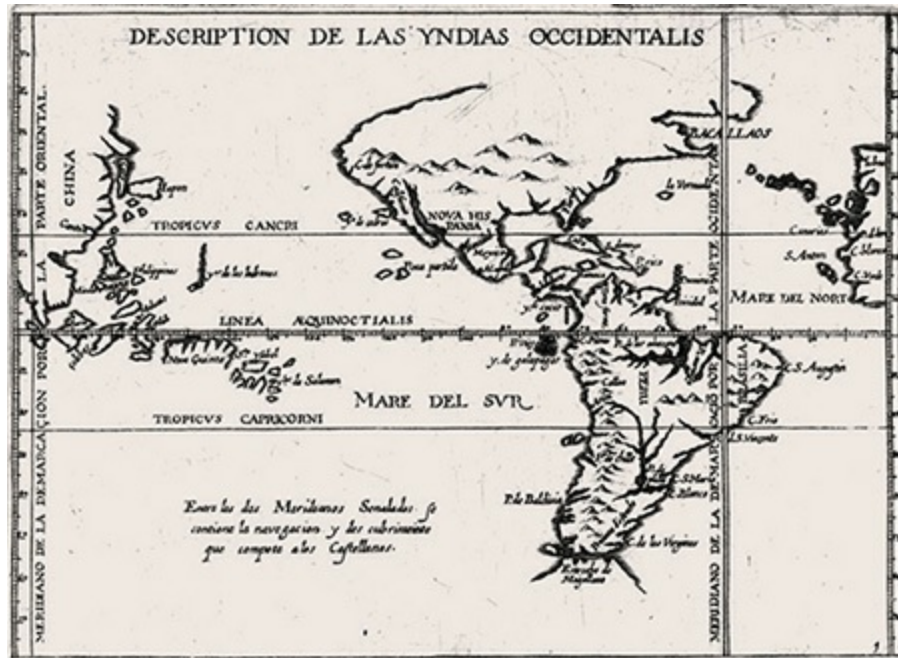


Fig. 12.61. An old Spanish map from A. M. Boulatov's collection. Dating unknown. The map is drawn on a page torn out of a book; it has two vertical dividing lines between the Eastern and the Western part parallel to the meridians (one of them is at the extreme left of the map). California is a peninsula. Scanned from the original.

The history of the maps depicting the American Northwest tells us about the existence of vast territories that had spanned nearly one half of North America in the XVII-XVIII century and remained completely enigmatic for the European cartographers all the while, starting with the XVII century, the decline of the Great Empire, and ending with the defeat of "Pougachev" in 1775, at the end of the XVIII century. Muscovite Tartary fell apart; this had resulted in the foundation of the USA. The American West must have belonged to the Empire of the Horde and its heir, Muscovite Tartary, which had existed in the XVII-XVIII century.

3.

The voyage taken by A. S. Pushkin to the Ural region in 1833 with the objective of collecting more information for Pougachev's biography. The reason why Pougachev's soldiers had referred to their headquarters as to "Moscow"

We have already voiced our idea that the name "Pougachev" is an alias and not a real name; it translates as "scare", "terror" etc. This alias was invented by the Romanovian historians as a replacement of the real name that had either belonged to the last Czar, or Khan, of Muscovite Tartary, or his military commander-in-chief. The name of this historical personality has been erased from Russian history forever. The last warlord of the Horde had been called "The Terror" by the Romanovian administration in the middle of the XVIII century; he must have truly terrified the dynasty of the Romanovs by his attempt to rejoin the former Western lands of the Horde with its Eastern part, the immense Muscovite Tartary. The idea that "Pougachev" had been a mere alias ("Pougach", q.v. above) is confirmed by some of the old documents – for instance, it is voiced by V. I. Dahl, A. S. Pushkin's friend and contemporary ([710], Volume 2, pages 222-223). We must point out that Dahl had held the rank of "the special case executive of the Governor General of Orenburg" back then ([710], Volume 2, page 452).

V. I. Dahl had assisted A. S. Pushkin in the attempts of the latter to collect whatever information had still remained in those parts from the epoch of the "war against Pougachev" ([720], Volume 2, pages 223-224 and 452). The evidence presented above make some of the modern commentators use the alias "Pougach" instead of "Pougachev" (see [710],

Volume 2, page 453, comment 1, for instance).

As we have already pointed out, having crushed Muscovite Tartary in the violent “War against Pougachev”, the Romanovs went out of their way in order to make this war seem as nothing but a large-scale uprising of the “peasants” led by a certain “Pougach”, an anonymous Cossack from the Don. Romanovian historians identify the sole headquarters of “Pougach” as the “village of Berdy” in the Ural region ([710], Volume 2, page 452). This is hardly the case – as we are beginning to realise, Romanovian historians were doing their best to make the war of 1773-1775 seem as insignificant as possible, giving it an altogether different interpretation. This resulted in the transfer of the Russian Khan’s real capital to a village in the Ural region made in later tendentious records of the events. This village must have been one of the numerous headquarters of the Horde. The name B-Erdy might be an old name dating from the epoch of the Horde (many of those had still existed back then in the Ural region and Siberia, as well as the European part of Russia). The name Berdy might be a memory of the B-Horde, or the “White Horde” – a large and powerful state in the days of yore. It is presumed that in Pougachev’s epoch the village of Berdy had been “at the distance of seven verst from Orenburg. Nowadays its former site is part of the city. During the siege of Orenburg, the village had been the headquarters of the rebellion; Pougachev’s soldiers were calling it Moscow [sic! – Auth.]” ([711], page 304).

The last piece of evidence is most noteworthy, and can be interpreted in a variety of ways. The fact that Pougachev’s soldiers had referred to one of their military encampments (also known as Berdy, or B-Horde) as to Moscow, is in good correspondence with our reconstruction, according to which the historical personality known as “Pougach”, or “Pougachev”, had been the military commander-in-chief of the enormous nation whose lands had spanned Siberia and the American Northwest, known as Muscovite Tartary. We have discussed surviving evidence of this state’s existence above. According to the 1771 edition of the *Encyclopaedia Britannica*, the capital of the Muscovite Tartary had been in the Siberian city of Tobolsk

([1118], Volume 2, pages 682-684). Let us reiterate that St. Petersburg had been capital of the European Russia, whose throne was usurped by the Romanovs, ever since Peter the Great. The very name of Muscovite Tartary, as well as the fact that Pougachev's army had referred to their headquarters near Orenburg as to Moscow, indicates that the Siberian and American Horde had still remembered the fact that the capital of Russia had once been in Moscow. We are beginning to realise that the army of "Pougach", or "Pougachev", had strived to restore the former borders of the Horde and to return its capital to Moscow.

When A. S. Pushkin came to Ural in 1833, 58 years after the end of the "Pougachev War" in 1775, all the historical evidence he could find had been blatantly misleading and planted by the laborious Romanovian administration over the many decades that had passed since the end of the war. V. I. Dahl took A. S. Pushkin to the place he calls "the famous village of Berdy – Pougachev's headquarters" ([710], Volume 2, page 453). A. S. Pushkin and V. I. Dahl had both been convinced that the events of the "peasant uprising" were concentrated around the region of the Southern Ural. Romanovian historians had tried to make the war seem as insignificant as possible – the presumably unorganised (although deadly) Bashkir cavalry of Salavat Youlayev, petty (although violent) skirmishes and so on – nothing serious, in other words.

Pushkin had conversed with some of the old women from "village Berdy", who had told him about "Pougach", or "Pougachev" ([710], Volume 2, page 222). Nowadays it is hard to estimate the percentage of truth in whatever they told him, as opposed to the legends planted by the Romanovian administration. It appears as though the local Cossacks had still remembered some real historical facts, vague as they were. They told Pushkin about the "gilded domes of Pougach" ([710], Volume 2, page 222). This legend might be a distant memory of the gilded domes over the palace of the Khan, or the Czar of Muscovite Tartary – possibly, in Tobolsk, the former capital of this gigantic land (see [1118], Volume 2, pages 682-684). By the way, the old maps of Siberia often contain

references to some legendary “Maid of Gold”.

On the other hand, it is possible that the military leader of the Siberian and American Muscovite Tartary had really been accompanied by a great and luxurious entourage; his visit to the Ural region may have been accompanied by the construction of a splendid temporary abode of the military commander (or the Czar/Khan himself) – in the Cossack village of Berdy, for instance. This temporary residence of the Czar became reflected in the legends that had reached Pushkin as vague tales of “golden domes”.

Later on, when the Romanovian administration began the transformation of the Horde’s Czar (Khan) or military commander into “the impostor” and “Pougach, the ruthless savage”, the legendary recollections of his “golden domes” had started to sound strange. The historians themselves created a blatant dissonance in the very new version of history that they were planting. The administration had to make the authoritative claim that no “golden domes” had ever existed, and that the fathers and grandfathers of the populace, simple Cossacks, had mistaken polished brass for gold. V. I. Dahl tells us the following in his account of the “conversation with the old women from Berdy who recollected the ‘golden domes’ of the Pougach” hastens to explain to us that the old women “were referring to a simple wooden house covered in sheets of polished brass” ([710], Volume 2, page 222). One must think that Dahl repeats the distorted version of the Romanovian administration that he heard from the locals. V. I. Dahl proceeds to tell us the following in the account of the journey to the South Ural that he took together with A. S. Pushkin: “We found an old woman who had known, seen and remembered the Pougach. Pushkin had spent the whole morning conversing with her; he was shown the location of the wooden house transformed into a gilded palace [? – Auth.]” ([710], Volume 2, page 223).

The gilded quarters of the Czar, or Khan of the Horde, were declared a simple wooden peasant house covered in “sheets of polished brass” by the Romanovian administrators. Modern historians tell us the following: “The ‘palace’ of Pougachev ... had still stood in 1833. A simple wooden house

had been decorated with golden foil from the inside, hence the reference to the ‘gilded domes’” ([711], page 304). Some of the historians make thoughtful observations about polished brass, while the others descant about golden foil. Both groups are likely to be very far from the truth.

One gets the impression that a great host of special tales and anecdotes had been created right after the defeat of “Pougach”, or “Pougachev”, their objective being to drown the truth in a multitude of preposterous legends. Some of them may have reflected real events, albeit semi-obliterated from human memory. According to V. I. Dahl, “Pushkin listened to all of the above with much fervour, if you pardon my inability to express it more eloquently. He laughed out loud upon hearing the following anecdote: Pougach broke into the village of Berdy ... and entered the church. The people stood aside in terror, bowing and falling to their knees. Pougach assumed a dignified air, headed to the altar, sat down upon it, saying, ‘It’s been a long time since I’d last sat upon a throne’, unable to distinguish between the throne and the church altar in his peasant ignorance. Pushkin had called him a swine, and guffawed for a long time...” ([710], Volume 2, page 223). The anecdote in question might be a distorted reflection of real events. After all, the Czar, or Khan, of the Horde, had been both the temporal and the ecclesial ruler, whose throne had symbolised the powers of the State and the Church simultaneously (see *Chron6* for more details).

One must point out that the memory of “Pougach”, or “Pougachev”, being a real Czar (a royal plenipotentiary at the very least) and not an impostor of any kind, had still been alive in the epoch of Pushkin. Our reconstruction suggests this memory to have reflected reality. This is what V. I. Dahl tells in his account of a voyage to the environs of Orenburg that he made together with the heir apparent. He is relating a conversation between himself and an old Cossack woman in this particular instance: ‘The old woman was laying the table in the most welcoming manner indeed. I asked her whether she was happy to see the royal guest; she said ‘Why, of course! We haven’t seen ... any royal blood here ever since Czar Pyotr Fyodorovich himself...’ Pougachev, that is” ([710], Volume 2, page

229).

There had once been a “Khans’ Grove” near the city of Uralsk, former Yaik, “right next to the coal pits – the name exists until the present day. It is associated with an ancient custom of the Cossack warlords, who had conversed with the Kazakh [Cossack, that is – Auth.] Khans in this particular grove ... another legend has it ... that the grove had been the place where the inauguration rituals were held for the Khan of the *Inner Horde*, Boukey-Khan, and his son Djangir... Pushkin has seen the grove, and its name was explained to him by the guides in one way or another” ([711], page 310).

Let us point out another detail that we believe to be noteworthy. Historians report that the imprisonment of Pougachev was “followed by a trial that took place in the Throne Hall of the Kremlin Palace on 30-31 December [1774 – Auth.]” ([563], page 66). One wonders whether one would try an impostor and “a simple Cossack” in the Throne Hall of the Kremlin? The rank requirements aren’t met. However, if it had been Muscovite Tartary itself condemned as Pougach, or Pougachev, whose identity loses importance in this case, then the symbolic choice of the Muscovite Throne Hall becomes obvious and necessary in a way for a proper exalted celebration of victory. The Romanovs were celebrating the defeat of Old Russia, or the Horde, in the ancient capital of the latter!

The Romanov dynasty had tried to wipe out a great many names that kept the memory of Pougachev. As we mentioned above, River Yaik became known as the Ural, and the Yaik Cossacks have been known as the Ural Cossacks ever since. The Cossack Army of the Volga had been altogether disbanded. Finally, the Army of Zaporozhye had been liquidated as well ([561], page 172). The City of Yaik was renamed Uralsk “in order to make all drown the memory of these events in eternal perdition and deep taciturnity”, according to an edict of the Senate ([711], page 307).

The position of Pushkin in his relation of the Pougachev War is unclear. His voyage to the Ural region had been of an official character; he had been accompanied by V. I. Dahl, a government official (see [710], Volume

2, page 452). Could A. S. Pushkin have been sent to the part of Ural associated with Pougachev by the Romanovs in order to make the “correct version” a more plausible memory? He had already been a famous poet, after all, and people believed him. The fact that he had published his rendition of this war, presenting events in this particular manner, means that he had (either voluntarily or inadvertently) been complying with the orders of the Romanovs.

On the other hand, Pushkin’s keen interest in the biography of “Pougach”, or “Pougachev”, may have been of an altogether different nature. According to the Romanovian version of history, Pougachev the “impostor” had been presenting himself as Czar Peter III Fyodorovich. Bear in mind that Peter III, the husband of Catherine the Great, is said to have been murdered at her orders in 1762 ([563], page 20). Apparently, Lev Aleksandrovich Pushkin, the paternal grandfather of A. S. Pushkin, was in the ranks of those who had remained loyal to Peter. A. S. Mylnikov reports the following: “L. A. Pushkin, Lieutenant-Colonel of the artillery, had urged the soldiers to remain loyal to their oath instead of listening to the mutineers... Many of them ... were arrested; L. A. Pushkin himself was punished severely ... and incarcerated in a tower. He had never served Catherine ever again after his release, and died in 1790. It is curious that this very character is the paternal grandfather of A. S. Pushkin, who mentions him rather fondly in his autobiography: ‘Lev Aleksandrovich had been an artillerist; he remained loyal to Peter III in the palace revolution of 1762. This had resulted in his incarceration; he was released two years later’” ([563], page 22).

Thus, A. S. Pushkin’s voyage to the Ural region in 1833 may have given him an opportunity to study the history of Emperor Peter III, the liege of his grandfather, who had been punished for his loyalty to this monarch. Pushkin may have possessed an interest of his own in pouring some light over the obscurity of the events that had predated his time by some 60 or 70 years. Even if A. S. Pushkin had indeed been complying with an order given by the Romanovs, he may have used this unique opportunity to

catch a glimpse of Pougachev's epoch as it had been in reality. His position of the official imperial historian may have opened many secret doors, after all.

Yet we are unlikely to ever find out about whether or not Pushkin had been allowed to include all the materials that he found in the course of the voyage into his book. We also know nothing about the part of the data that could "offend the Romanovs". As we realise nowadays, Pushkin had a unique opportunity to learn the truth about the gigantic Muscovite Tartary, the state that had spanned Siberia and half of North America and was obliterated from human memory at the orders of the Romanovs. The Senate had already given the abovementioned order to "forget everything and keep silent" ([711], page 307). The position of Pushkin's contemporaries becomes easy to understand – digging in the "wrong places" could be interpreted as going against the will of the Senate.

The Romanovian administration in Siberia and the Ural region had been vehement and very consistent in its compliance with the Senate's order. After the defeat of "Pougachev's" army, a wave of mass repressions rolled over the territories annexed by the Romanovs. Their scale had been so formidable that the surviving locals and their offspring hastened to learn the "correct" version well enough to make it the only one. When A. T. Fomenko and T. N. Fomenko visited the Ural cities of Miass and Zlatoust in August 1999, the staff of the local historical museum had told them that, according to the surviving memories and available materials, most inhabitants of Zlatoust were hanged by the Romanovian army; one has to remember that the factories of Zlatoust (and Southern Ural in general) were making cannons for Pougachev's army. The Romanovs must have also remembered the fact that "virtually every worker of the Zlatoust factory had been on the side of Yemelyan Pougachev" ([859], page 104). The two mountains one finds next to the former village of Kargalinskaya (known as the Tartar Kargala nowadays) and the village of Sakmara still bear the eloquent names Viselichnaya and Roublevaya (derived from the Russian words for "gallows tree" and "decapitation", respectively).

According to the local historians, “the names are associated with the punitive actions against the mutineers in 1774, when the royal army defeated Pougachev in the springtime of the year, making him flee to Bashkiria” ([859], page 97).

When A. S. Pushkin arrived to these parts 60 years after the Pougachev War, the local Cossacks were afraid to mention Pougachev and the war for fear of mentioning something “improper”. The following episode from V. I. Dahl’s memoirs is very characteristic indeed. A. S. Pushkin’s enquiries about Pougachev and the *chervonets* (golden three-rouble coin minted in the XVIII-XIX century) that he had given to one of the old Cossack women scared the locals mortally. According to V. I. Dahl, “the villagers could not understand why a stranger would be enquiring about the villain and impostor, whose name had been associated with so many atrocities, with such fervour ... They became suspicious, and, lest the enquiries should bring some new affliction upon their heads, had sent a carriage to Orenburg the very same day, brought the old woman and the wretched *chervonets* along, and reported everything to the authorities ...” ([710], Volume 2, page 223).

One must think that, after all the repressions, the local populace had learnt the Romanovian version of the Pougachev War by heart. The scientists who came to these parts in order to collect the local folklore would be met with renditions of the Romanovian textbooks memorized by the locals, with hardly anything left from the real events of the XVIII century.

We must also mention the following fact. It presumed that A. S. Pushkin and Emperor Nikolai I had made an arrangement about censorship in 1826. According to the modern commentators, “it had been an agreement to abstain from criticising the government in exchange for liberty and the right to publish his works under the personal censorship of Nikolai I” ([710], Volume 1, page 15). The conversation between the two concerning personal censorship of the emperor survived in the memory of their contemporaries. “A. O. Rosset recollects the dialogue between the

poet and the Czar concerning censorship. Nikolai had enquired about Pushkin's latest literary endeavours; the poet replied that he hardly wrote anything at all due to the severity of the censors. The monarch replied: 'Well then, I shall be your censor myself; send everything you write my way' (Y. K. Grot, page 288)" ([710], Volume 1, page 462).

All of the above took place on 8 September 1826 – before Pushkin's voyage to the Ural region, that is ([710], Volume 1, page 461). Thus, Pushkin's biography of Pougachev must have undergone the personal censorship of the Czar, as well as that of the epoch's Romanovian historians. One must think that Pushkin's text had been brought in full correspondence with the Romanovian version of the Pougachev War.

There are apparently no authentic documents left by Pougachev or anyone from his camp. Historians show us "the seal of Pougachev" and "Pougachev's edict" nowadays, suggesting them to be authentic artefacts (see figs. 12.62 and 12.63). However, the photograph of the seal doesn't allow us to make out any of the text. As for "Pougachev's edict", historians themselves recognize it as a copy: "Pougachev's 'edict'. Fragment of a copy." ([550], page 171). Has the original survived? We believe this to be unlikely – the "copy" offered to us today must be a tendentious edition of the original. The scribe could have copied the edict and introduced the corrections insisted upon by the Romanovian administration. The alleged seal is drawn in the top left corner; however, the drawing isn't all that accurate, and looks rather artificial. We see something that vaguely resembles a figure in a helmet, with a plumage and a visor (?).



Fig. 12.62. “Pougachev’s seal”. Taken from [550], page 171.

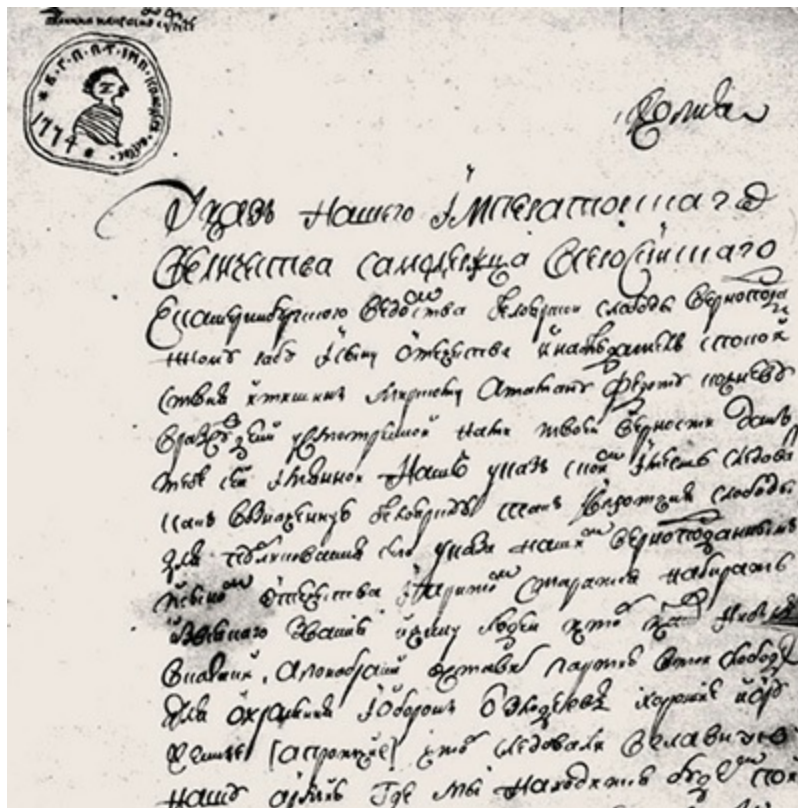


Fig. 12.63. “Pougachev’s edict”. Fragment of a copy ([550], page 171). One wonders what has become of the original – could it have been destroyed? Taken from [550], page 171.

In fig. 12.64 we see an old engraving dating from XVIII century entitled “The Execution of Pougachev”; we see a mass execution of the Cossacks.



Fig. 12.64. Ancient engraving of the XVIII century depicting the execution of “Pougachev”. Drawn in full accordance with the Romanovian version. Taken from [550], page 171.

Let us conclude with a photograph of the plaque from the Khabarovsk Museum of History; it accompanies an old map taken from S. O. Remezov’s “Siberian Book of Maps” (see fig. 12.65). The photograph was kindly provided by G. A. Khroustalev.

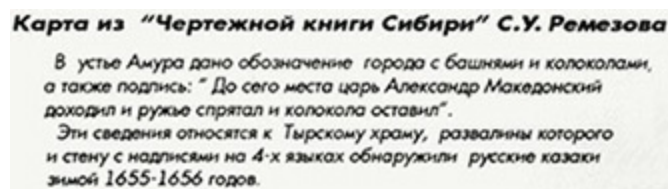


Fig. 12.65. Photograph of the plaque from the Historical Museum of Khabarovsk. Taken from the “Siberian Book of Drafts” by S. U. Remezov. The photograph was made by G. A. Khroustalyov in 1999.

Semyon Oulyanovich Remezov is a well-known Russian cartographer and historian of the XVII century. His “Siberian Book of Maps” dates from 1699-1701 ([797], page 1114). As far as we know, there have never been any re-editions of this book. According to the museum plaque (see fig.

12.65), Remezov's map has got the drawing of a large city with bells and towers in the Amur estuary, as well as the following inscription: "Czar Alexander of Macedon came to these parts, leaving the bells and a cache of weapons".

Consensual version of history makes this phrase sound preposterous – the possibility that the "ancient" Alexander of Macedon may have reached the estuary of the faraway River Amur in the middle of the taiga is right out of the question, likewise his association with bells and firearms. Modern historians will patronisingly lament Remezov's ignorance of the correct history. Notwithstanding the fact that he managed to compile an excellent atlas of Siberia, one shouldn't take his "historical fantasies" seriously.

However, our reconstruction makes Remezov's data sensible and believable, since Czar Alexander of Macedon had lived in the XV-XVI century, the epoch of the great Ottoman = Ataman conquest. Waves of this conquest had reached China and Japan, leading to the naissance of the samurais = Samaritans = natives of Samara. In *Chron6* we shall discuss it in more detail.

We need to mention the following fact concerning Remezov's map. This map (which was possibly based on an even earlier "Mongolian" prototype) had hung in the Yekaterinhof Palace in St. Petersburg. M. I. Pylyaev, the XIX century historian, reports the following: "There is a large canvas with a map of the Asian Russia drawn upon it; it hangs on the wall over the ground floor staircase in lieu of wallpaper. The map must be a hoax – it is unlikely that we might ever find rivers with such names in any textbook; moreover, every direction is reversed. The Indian Sea and the Sand Sea are at the top, whereas the North, the Arctic Ocean and the Great Ocean (misspelled); in the West we find Kamchatka and the Gilyan Kingdom on the banks of Amur, as well as the following absurd inscription: 'Alexander the Great had reached these parts, leaving the bells and a cache of firearms'. There is a legend about Peter the Great using the map for mock examinations, making fun of the subjects whose knowledge of geography

had been poor” ([711:1], page 82).

Thus, a map reflecting the old geography and names of the Asian part of the Great = “Mongolian” Empire had still been kept in one of the palaces during the reign of Peter the Great. However, Peter and his court had already been raised on the new Scaligerian and Millerian history, and treated the map as a curio and nothing but. M. I. Pylyaev, a historian of the XIX century, also refers to this map ironically, quite unaware of the fact that it may have reflected reality more accurately than the recently introduced Scaligerian geography. Nowadays Remezov’s map known as the “Large Draft of the Entire Siberia” is exhibited in the Petrovskaya Gallery of the State Hermitage in St. Petersburg ([679], page 24).

4.

Numerous towns in the Ural, allegedly founded in the Bronze Age (Arkaim being the most famous) as the likely relics of Muscovite Tartary, or the state that had existed in Siberia and America in the XV-XVIII century A.D.

A large number of old settlements were discovered in the South Ural relatively recently; the most famous one is called Arkaim (see figs. 12.66, 12.67, 12.68 and 12.69). Archaeologists report: “The constructions that had been intact at the moment of excavations include two concentric circles of fortifications, and two concentric circles of dwellings, with a square at the centre. The diameter of the city wall had equalled some 150 metres, and its width at the base – 4-5 metres. It had been made of wooden frames (approx. 3 × 4 m) filled with a mixture of earth and lime. These frames were fortified by pise blocks on the outside, reaching from the bottom of the moat and up to the top of the wall (the depth of the moat equalled some 1.5-2.5 m, and the height of the earthen wall ... had been 3.5 metres at least, according to preliminary calculations)” ([33], page 24). “The wall of the inner circle ... had a diameter of 84 metres and was 3-4 metres thick. It is less massive in comparison with the external wall; however, its height may have been even greater” ([33], page 26).



Fig. 12.66. The settlement of Arkaim. The diameter of the citadel wall equals some 150 metres ([33], page 24). Photographed from an aeroplane. Taken from [33], page 22.



Fig. 12.67. The excavations of 1988 in the settlement of Arkaim. Taken from [33], page 23.



Fig. 12.68. The settlement of Arkaim reconstructed. The diameter of the external wall equals some 150 metres. Drawing by L. L. Gourevich. The mediaeval Turkish settlement misidentified as “the ancient Troy of Homer” in the XIX century has a similar diameter – 120 by 120 metres ([443], pages 76-77). See more on the alleged discovery

of “Homer’s Troy” by Schliemann in *Chron2*. The reconstruction of the settlement was taken from [33], page 25.



Fig. 12.69. A scheme of the Arkaim settlement. Some of the artefacts discovered during the excavations. Taken from [33], page 32.

Historians dubbed these Ural settlements “proto-cities” ([33], page 9) and dated them to the epoch of the Bronze Age (the alleged XVIII-XVI century B.C. – see [33], page 10). Arkaim was discovered in 1987. Historians also report: “Arkaim has company now. Archaeological expeditions ... have discovered a large group of similar ensembles; they were called ‘The Settlement Land’” ([33], page 11; see fig. 12.70). Further also: “These settlements ... became urbanised primarily as centres of metallurgy, or

centres where metal tools were manufactured ... Most of the findings are related to metallurgy in one way or another. There were metallurgic ovens found at nearly every excavation site, despite the relatively small areas of the uncovered settlements” ([33], page 31).

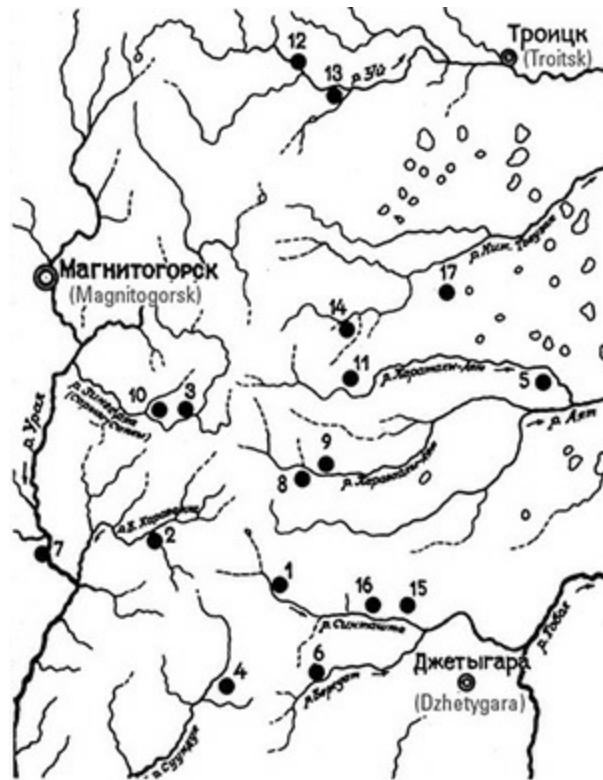


Fig. 12.70. A map of the fortified settlements that resemble Arkaim in the area of Magnitogorsk. As we can see, there were many such settlements discovered here. They must pertain to the system of the Cossack citadels of Muscovite Tartary dating from the XV-XVIII century. Taken from [33], page 55.

Archaeologists insist that there had been a system of sewers in Arkaim. Apparently, “the direction of the gutters, which were directed towards the sewers, indicates them to be part of a complex draining system” ([33], page 25). The above implies a high level of craftsmanship; such achievements characterise the engineering of the last 300 years.

The “great antiquity” of these settlements is of a declarative nature, and has been insisted upon by the historians and the archaeologists for a relatively short period of time. The discoverers had been of a different

opinion – they considered the settlements to be more recent. I. V. Ivanov, Doctor of Geography, tells us the following: “It is amazing that this archaeological relic had not been discovered earlier. The excellent planning of the settlement, as reflected on the photographs made from aircraft, the presence of the object upon the topographical map, and the excellent condition of the earthen constructions must have resulted in more recent initial datings of the site. Local populace has never demonstrated any particular interest in the object, nor did it have any enigmatic reputation among them” ([33], page 9).

The above makes things perfectly obvious – after all, the locals did not consider the ruins mysterious in any way, possibly, considering them to be of a recent nature. The constructions are wooden and earthen, so the very fact that they have reached us in a good condition implies that their age cannot be too great. It wasn't until sometime later that the exalted fans of all things ancient declared the settlements to be mind-bogglingly old, without bothering to cite any factual data to back up those declarations. Arkaim became a popular destination for all sorts of pilgrims and tourists. I. V. Ivanov reports that “three or four thousand tourists visit Arkaim every year, in the springtime and the autumn – amateur ESP enthusiasts, members of religious sects and a great many others, coming in search of wisdom or even healing ... Apart from the regular interest of tourists who come to see the site and the nature reserve, the object became popular with mystics of all sorts, who ascribe all sorts of paranormal powers to the Arkaim complex” ([33], page 13).

Arkaim, as well as numerous other old settlements of the Southern Ural, had been built as a steppe citadel. Archaeologists report the following: “The settlements found in this area are characterised by their massive fortifications – moats and dams with palisades or sturdy walls made of logs and pise blocks. The fortifications are of the closed type ... Fortified areas vary in size – between 6.000 and 30.000 square metres. Buttresses, towers and other constructions aimed at protecting all the entrances of the settlement, as well as access to water, demonstrate the existence of an

original and well-developed system of fortification” ([33], page 22). We even learn of the “sophisticated elegance of technical solutions” ([33], page 27).

As we are beginning to realise, the ruins in question are most likely old settlements built as citadels by the Cossacks in the XV-XVIII century; they had formed a part of the military fortification system of Muscovite Tartary. Historians have every right to say that Arkaim has a “fortification system to par any mediaeval citadel” ([33], page 25). The fact that the citadel has preserved fairly well, despite the fact that it stands in the open steppe, where constructions of pise blocks, wood and earth quickly fall prey to the wind and the rain, blatantly contradicts the “alleged antiquity” of these settlements. Certain historians have noticed this circumstance. According to G. B. Zdanovich, “despite the great age of Arkaim, which was [allegedly – Auth.] built some 3600-3700 years ago, the outline of the settlement is visible on the terrain rather well. A bird’s eye view makes the fortification towers, the ruins of the dwellings, the central square and the four entrances visible perfectly well” ([33], page 24).

In fig. 12.71 we see “the burial mound of Bolshekaragansk (Arkaim). Mound 25, pit 24. A reconstruction of an ancient tomb” ([33], page 49).

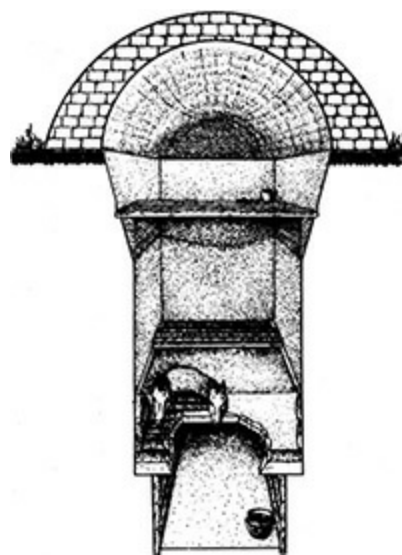


Fig. 12.71. A reconstruction of a sepulchre uncovered during the Arkaim excavations. The construction is rather monumental. It is known as the “Sepulchre of Greater

Karagan”. Drawing by A. M. Fyodorov. Taken from [33], page 49.

How did the archaeologists date Arkaim? By their usual method – the search of analogies, or ties between the findings from this site and “similar” objects pertinent to other cultures, also presumed to date from times immemorial. Apparently, “the Ural complexes can be dated by the characteristic collection of metal objects and bone harness details, also known to us from the findings made in the fourth burial mound of Mycenae, dating to the XVII-XVI century B.C. The epoch corresponds to that of Troy VI, as well as the very end of the Middle Hellas period and the early Mycenae period in the history of continental Greece” ([33], page 35).

Thus, the archaeologists and the historians deem it sufficient to find a number of objects that “resemble” those from Troy and Mycenae in Arkaim and several other settlements in the Ural region to declare the latter to be extremely ancient. According to our reconstruction, the “ancient” Troy and Mycenae represent a culture that cannot predate the XI-XIII century A.D., likewise the old settlements in the Ural region.

Erroneous datings resulted in several mysterious “sinusoidal curves” inherent in Scaligerian history. The very same cultures of the XIII-XVII century were duplicated (on paper) and arbitrarily dated to different epochs, separated by hundreds and even thousands of years. This is how the “ancient” phantom duplicates came to existence. Modern archaeologists study the Scaligerian version and discover peculiar repetitions, or renaissances, which leads them to the construction of involved theories aimed at explaining these odd sinusoidal patterns of human evolution. Their corollaries are formulated as follows, and are apparently erroneous: “The evolution of social interactions has been anything but linear – we witness lengthy pauses and even reverse movement ... the fortified settlements from the South of Ural resemble the Siberian towns in the taiga dating from the Iron Age; the history of society can therefore be regarded as possessing a sinusoidal dynamic of rises and falls, when social consolidation would inevitably be followed by a return to the clan

traditions of the old days” ([33], page 36).

The “mysterious sinusoidal patterns” are likely to be figmental. Our reconstruction considers the evolution of human society to have been linear in general.

After the defeat of the army of Muscovite Tartary led by “Pougachev” in 1775, the troops of the Romanovs entered South Ural and Siberia for the first time, q.v. above. One must think that the fortifications of the Horde Cossacks were destroyed and burnt down. The surviving warriors and residents had to flee; abandoned citadels were forgotten and only discovered by the archaeologists at the end of the XX century. Such is the nature of Arkaim and similar old citadels of the XV-XVIII century A.D.

5.

The conquest of Siberia after the victory over “Pougachev” and the trace that it has left in the numismatic history of Russia

Our hypothesis about the war between the Romanovs and Pougachev being something radically different from the “suppression of a peasant revolt”, as the Romanovs have claimed, but rather a full-scale war with the neighbouring state comprised of Siberia and the American Northwest, which had ended with the annexation of Siberia by the Romanovs, is confirmed perfectly well by the numismatic history of Russia.

The conquest of new lands that were joined to the Romanovian Russia would usually be reflected by the coins minted in Russia during that epoch. St. Petersburg would immediately begin to mint a new type of coin for newly joined provinces; in some cases, the Romanovs would start to mint new coins as soon as their troops had stepped on the soil of another country destined for annexation, without waiting for the country in question to become a province of Romanovian Russia formally.

For instance, during the Seven-year War of 1756-1763, Empress Yelizaveta Petrovna had harboured plans of making Prussia a part of Russia. In 1760 Russian army took Berlin, which was preceded by the conquest of Eastern Prussia, with Königsberg taken on 22 January 1758 (Old Style dating: 11 January); all the inhabitants and the officials of the Eastern Prussia were forced to swear fealty to the Russian empress” ([85], Volume 38, page 477). It is common knowledge that the war in question did not result in Prussia becoming a Russian province; however, the Romanovian government started to mint silver coins for Prussia en masse as early as in 1759 ([857], pages 371-375; see figs. 12.72, 12.73 and 12.74).



Fig. 12.72. The 18-grosh “Prussian coins” minted en masse in 1759 by Yelizaveta Petrovna for Prussia, which was intended to be made part of Russia after the victory in the Seven-Year War of 1756-1763. On one side of the coin we see the Prussian coat of arms (a single-headed eagle) and the lettering MONETA REGNI PRUSS, or “Prussian coinage”. On the flip side we see a profile of the Russian empress Yelizaveta Petrovna as well as the following lettering: ELISAB. I. D. G. IMP. TOT. RUSS. Before the minting of these coins (in 1758) the residents and the officials of Eastern Prussia had sworn their loyalty to the Russian empress ([85], Volume 38, page 477). The “Prussian coins” of different value were coined in large amounts – initially in Königsberg, and later in Moscow (1759-1762), q.v. in [857], pages 371-372. In 1763, after the end of the war, it became obvious that Prussia would never become a Russian province, and the mintage of the “Prussian coin” ceased. Taken from [857], page 372.




Fig. 12.73. The 2-grosh “Prussian coins” minted en masse in 1760 by Yelizaveta Petrovna for Prussia, which was intended to be made part of Russia after the victory in the Seven-Year War of 1756-1763. On one side of the coin we see the lettering GROSSUS REGNI PRUSS, or the Great Principality of Prussia. The reverse reveals the lettering that says MONETA AR G. T. NTEA. Taken from [857], page 372.



Fig. 12.74. “Prussian coins” minted by Yelizaveta Petrovna for Prussia as a prospective Russian province. We see the Prussian coat of arms on one side of the coin (the eagle), as well as the lettering saying *MONETA REGNI PRUSS* (“Prussian coinage”). On the flip side we see the profile of the Russian empress Yelizaveta Petrovna and the lettering that says *ELISAB. I. D. G. IMP. TOT. RUSS.* From the collection of T. G. Fomenko. Photograph taken in 2000.

Special coins had been minted by the Russian government for Georgia in 1806-1833 by the state mints in Tiflis and St. Petersburg ([857], pages 342-345). Apart from the value, the names bore the legend “*kartkhuli puli*”, or “Georgian coinage” (*ibid.*, page 342).

In 1787, four years after the annexation of the Crimea, special Russian coins were minted for that area – the so-called “Tauris coins” (*ibid.*, page 341; see fig. 12.75). And so on, and so forth.



Fig. 12.75. Silver Tauric coins minted by Russia for Crimea when it became a Russian province. These coins were only minted in 1787 ([857], page 341). When the Crimea became part of Russia, they were replaced by regular Russian coins. We see the sigil of Catherine the Great and the lettering that says “Queen of Chersonese in Tauris” in Russian. Taken from [857], page 341.

Siberian coinage occupies a special place in history. Apparently, Romanovs started to mint a special kind of “Siberian coinage” in 1763, 12 years before their final victory over Pougachev ([857], pages 335-340; see figs. 12.76, 12.77 and 12.78). They stopped minting this coin in 1781, 6 years after the execution of Pougachev (*ibid.*). This would only happen in cases when Romanovian Russia had waged wars against its neighbours in order to annex new territories. New coinage for new provinces was only minted in such cases. The government would cease to mint special coinage as soon as the inhabitants of a given province got used to the normal Russian currency. We shall list all these cases below.



Fig. 12.76. “Siberian coins” of 10 and 5 kopeks minted by the Romanovian administration in 1777. The Romanovs issued Siberian coinage between 1763 and 1781 ([857], pages 335-338). They were minted at the St. Petersburg mint initially (in 1763-1764), according to [857], page 335. After that, their production was relocated to the Kolyvanskiy mint. Siberian coins were minted up until 1781, whereupon they were replaced by the regular Russian coinage. Taken from [857], page 339.



Fig. 12.77. “Siberian coins”: two kopeks, one kopek, a denga and a polushka. Minted in 1777. Taken from [857], page 339.



Fig. 12.78. A “Siberian coin” of ten kopeks. Minted in 1780. From the collection of T. G. Fomenko. Photograph taken in 2000.

The special Siberian coinage minted in 1763-1781 is another proof of our reconstruction, which claims the victory of the Romanovs over Pougachev to have been the military defeat of Muscovite Tartary, a Russian state that had been a neighbour of the Romanovian Russia and comprised Siberia as well as the American Northwest, its capital being Tobolsk.

The monograph of V. V. Ouzdenikov entitled *Russian Coins. 1700-1917* ([857]) allocates a special section for the coins of Romanovian Russia minted for the provinces that had joined recently (“Regional and National Emissions” – see [857], pages 330-381). All such types of coins as given in [857] are listed below.

1) The coins for the Baltic provinces, or the so-called “Livonese” coins, silver, see fig. 12.79. They were minted for Livo-Estonia, Livonia and Estland (Estonia). The emission years are 1756-1757 ([857], pages 330-

334). It is assumed that Estonia went to Russia after the Nistadt Peace Treaty, which was signed with Sweden in 1721. However, Estonia had remained a de facto autonomous state for a while, ruled by the local barons ([85], Volume 49, page 201). A customs office had been active at the border between Russia and Estonia up until 1782 (*ibid.*, page 224).



Fig. 12.79. Russian coins minted for the Baltic provinces (the so-called “Livonese coins”). Their production falls over the years of 1756-1757 ([857], page 330). We see the Russian bicephalous eagle with the coats of arms of Livonia and Estland. The lettering reads as “MONETA LIVOESTONICA”, or Livonese and Estonian coinage. Other specimens read “MONETA LIVONICA ET ESTLANDIA” ([857], page 330). Taken from [857], page 332.

2) Siberian coins (see figs. 12.76, 12.77 and 12.78). Emission years: 1763-1781 ([857], pages 335-340). The Romanovian version of history does not tell us anything about the annexation of Siberia in the XVII-XVIII century. Siberia is said to have belonged to them from the very start. However, we have seen that the Romanovs must have defeated the tremendous state comprised of Siberia and the American Northwest in 1775, making it part of their empire shortly afterwards. In this case, the emission dates of the Romanovian Siberian coins coincide with the datings of the war against Muscovite Tartary, including the preparations for the war and a short few years after the victory.

3) The Tauris Coins, silver, see fig. 12.75. Emission year: 1787 ([857],

page 341). Crimea (formerly known as Tauris) became part of Russia in 1783 ([85], Volume 23, page 552). Four years later, a special emission of Crimean coins was minted.

4) Coins for Georgia. Emission years: 1806-1833 ([857], pages 342-345). Georgia was joined to Russia around 1801-1813 in the course of the war with Persia (1804-1813) and Turkey (1806-1812), q.v. in [85], Volume 13, page 46. The manifesto of Alexander I about the acquisition of Georgia dates to 1801 (*ibid.*). The acquisition became permanent after the military victories over Turkey and Persia in 1804-1813. The emission of Russian coins for Georgia had started these wars were fought, in 1806; it had lasted for some 25 years.

5) Coins for Poland (see fig. 12.80). Emission years: 1815-1841 ([857], pages 346-358). Poland joined Russia after the Viennese Congress of 1814-1815 ([85], Volume 34, page 32). In 1815 a part of the former Warsaw Duchy “became the Kingdom of Poland... the Russian Emperor declared himself King (Czar) of Poland” (*ibid.*). The emission of Russian coinage for Poland began the very same year, in 1815.



Fig. 12.80. Russian silver coin minted for Poland with the profile of Czar Alexander I and the lettering that reads “10 ZLOTYCH POLSKICH”, or “ten Polish zloty”. Such coins of various denominations (golden, silver and copper) were minted in 1815-1841, or the first decades that followed the annexation of Poland by Russia ([857], pages 346-358). They were replaced by the regular Russian coinage, which had remained in

circulation up until the revolution of 1917. Taken from [857], page 353.

6) Coins for Finland (fig. 12.81). Emission dates: 1863-1917 ([857], pages 359-367). Finland was joined to Russian in 1809 after the war of 1808-1809 between Russia and Sweden ([85], Volume 45, page 182). However, in 1863 the Russian government made a number of concessions to Finland; in particular, “a currency reform was carried out in 1860-1865 – Finland got currency of its own as a result” (*ibid.*, page 183). Thus, the emission of special coinage for Finland came in the wake of a status change of this recently joined Russian province.



Fig. 12.81. Russian coins minted for Finland, formerly a province of Russia (until 1917). The denominations varied between 1 penny and 20 markkaa (gold, silver and copper). See [857], pages 359-367. Taken from [857], page 380.

7) Coins for making payments in Poland, silver (see fig. 12.82). Minted under Peter the Great during the war of 1707-1709 between Russia and Sweden. The coins have a half face of Peter the Great on one side and the Russian bicephalous eagle on the other. The legend says: “Czar and Great Prince Peter Alexeyevich, Lord and Ruler of All Russia”. The year is transcribed with Slavic numerals on some coins, and Arabic numerals on others. The value of coins was not indicated (see fig. 12.82 and [857], pages 368-369).



Fig. 12.82. Silver coins minted in Russia under Peter the Great as a legal tender used in Poland during the war between Russia and Sweden. The coins were minted between 1707 and 1709, with no denomination indicated upon them ([857], page 368). The inscription is in Russian: “Czar and Great Prince Pyotr Alexeyevich, Lord and Ruler of the Entire Russia”. Taken from [857], page 369.

Thus, the Russian government of Peter’s epoch had opined that the most fitting inscription for Polish money would be in Russian. Peter may have thought about joining Poland to Russia – otherwise it is unclear just why he would want to have his half-face on Polish coins.

Russian coins for Poland were minted in 1707-1709, when Poland had been annexed by Sweden, the foe of Russia in this war ([85], Volume 34, page 28). The coins were therefore minted for a country dominated by the military opponent of Russia. The emission of Polish coinage might be explained by the hopes of the outcome where Poland would become part of Russia. When the war ended in 1709 and it became clear that Poland would not become part of Russia, the emission had stopped.

8) Golden chervontsi of 1716 with a half-face of Peter I, bicephalous eagle and the Latin inscription saying “Sovereign of Russia by the Grace of the Lord, Great Prince of Moscow” (fig. 12.83). The value of these chervontsi had not been indicated anywhere; however, “the size and the alloy standard of these coins corresponded to the Dutch ducats, which had been widely used in international trade” ([857], page 370). The reasons why Peter’s government would want to mint these coins remain unclear – the monograph puts them in the category of “coins used for payments abroad” (*ibid.*). Peter might have intended to use them in the Western European countries that he had planned to conquer and make part of Russia.



Fig. 12.83. A golden Russian chervonets of 1716 with Latin lettering. On one side of the coin we see a profile of Peter the Great; the flip side depicts the Russian bicephalous eagle. The denomination of the coin isn't indicated anywhere. The Latin title of Peter as written on the coin translates as "Ruler of Russia by the Grace of the Lord, Great Prince of Moscow" ([857], page 370). The purpose behind the minting of this coin by Peter's administration remains unknown ([857], page 370). Taken from [857], page 371.

9) Coins for Prussia, silver (figs. 12.72, 12.73 and 12.74. Emission years: 1759-1762, or the Seven-year War; the epoch that Yelizaveta had intended to make Prussia a Russian province. The minting of the coins began immediately after the fealty sworn to the Russia Empress by the inhabitants of Eastern Prussia in 1758 ([85], Volume 38, page 477). We mean mass production and not specimen batches ([857], pages 371-375).

10) Foreign coins minted in Russia. Those were made by the St. Petersburg mint secretly, without leave of the respective governments ([857], page 376). Two such coins are known: Russian copies of the Dutch ducat and the Turkish piaster. Both coins are golden (*ibid.*).

11) Coins for Moldavia and Walachia (figs. 12.84 and 12.85). Emission years: 1771-1774 ([857], pages 377-381). Although Moldavia and Walachia, two principalities on the Danube that had formerly been part of the Turkish empire, were de facto protectorates of Russia ever since the Kyuchuk-Kainardji Peace Treaty between Russia and Turkey in 1774, they had not joined the Russian Empire formally ([85], Volume 28, page 87). The official acquisition took place a great deal later, in 1877 (*ibid.*). This fact became reflected in numismatic history. When Russia had strived to join the Danube principalities in 1771-1774, the government started to mint coins for Moldavia and Walachia. When it became clear in 1774 that making them join the empire formally was a non-option, the mintage had

ceased.



Fig. 12.84. Russian coin for Moldavia and Walachia minted in 1771, during the war with Turkey, which is when the Russian troops had occupied the Turkish provinces of Moldavia and Walachia. The coin has a double indication of denomination – in Turkish “paras” and Russian “dengas”, one of the former being equivalent to three of the latter. These coins were minted in 1771-1774 at the private mint of Sandogur, ordered by the Russian government ([857], page 377). In 1774 the Kyuchuk-Karnadji pact was signed with Turkey, which specified that Moldavia and Walachia were to remain part of the Turkish Empire ([85], Volume 28, page 87). The minting of Russian coins for Moldavia and Walachia was stopped the same year ([857], page 377). Taken from [857], page 380.




Fig. 12.85. Russian coins for Moldavia and Walachia minted in 1773, when the Romanovian government was planning to join these lands to Russia after the war with Turkey. These plans never came to fruition, and the minting of the coins was stopped in 1774 ([857], page 377). On one side we see the coat of arms of Moldavia and Walachia as well as the lettering that translates as “Moldavian and Walachian coinage”. On the flip side we find a double denomination – in Russian kopeks (or “dengas”) and Turkish “paras”. Taken from [857], page 380.

We can therefore see that in each case the emission of special coins by the

Romanovian government had been associated with the acquisition of new lands from neighbouring countries or attempts thereof. Siberian coins are by no means an exception. It is likely that Siberia, likewise the American Alaska, had indeed joined the Romanovian Russia at the very end of the XVIII century, after the long and violent war against “Pougachev”. Both had been part of another state prior to that – a gigantic Russian kingdom that had been hostile towards the Romanovs – the last remnant of the Great = “Mongolian” Empire. The erroneous version of Russian history had only been planted after the defeat of the Siberian and American state of Muscovite Tartary, since there were no opponents left by that time.

What mainstream historians say about the New Chronology?

The **New Chronology** is a fringe theory regarded by the academic community as pseudohistory, which argues that the conventional chronology of Middle Eastern and European history is fundamentally flawed, and that events attributed to the civilizations of the Roman Empire, Ancient Greece and Ancient Egypt actually occurred during the Middle Ages, more than a thousand years later. The central concepts of the New Chronology are derived from the ideas of Russian scholar Nikolai Morozov (1854-1946), although work by French scholar Jean Hardouin (1646-1729) can be viewed as an earlier predecessor. However, the New Chronology is most commonly associated with Russian mathematician Anatoly Fomenko (b. 1945), although published works on the subject are actually a collaboration between Fomenko and several other mathematicians. The concept is most fully explained in *History: Fiction or Science?* book series, originally published in Russian.



The New Chronology also contains *a reconstruction*, an alternative chronology, radically shorter than the standard historical timeline, because all ancient history is “folded” onto the Middle Ages. According to Fomenko’s claims, the written history of humankind goes only as far back as AD 800, there is almost no information about events between AD 800–1000, and most known historical events took place in AD 1000–1500.

The New Chronology is rejected by mainstream historians and is inconsistent with absolute and relative dating techniques used in the wider scholarly community. The majority of scientific commentators consider the New Chronology to be pseudoscientific.

History of New Chronology

The idea of chronologies that differ from the conventional chronology can be traced back to at least the early XVII century. Jean Hardouin then suggested that many ancient historical documents were much younger than commonly believed to be. In 1685 he published a version of Pliny the Elder's *Natural History* in which he claimed that most Greek and Roman texts had been forged by Benedictine monks. When later questioned on these results, Hardouin stated that he would reveal the monks' reasons in a letter to be revealed only after his death. The executors of his estate were unable to find such a document among his posthumous papers. In the XVII century, Sir Isaac Newton, examining the current chronology of Ancient Greece, Ancient Egypt and the Ancient Near East, expressed discontent with prevailing theories and proposed one of his own, which, basing its study on Apollonius of Rhodes's *Argonautica*, changed the traditional dating of the Argonautic Expedition, the Trojan War, and the Founding of Rome.

In 1887, Edwin Johnson expressed the opinion that early Christian history was largely invented or corrupted in the II and III centuries.

In 1909, Otto Rank made note of duplications in literary history of a variety of cultures:

“... almost all important civilized peoples have early woven myths around and glorified in poetry their heroes, mythical kings and princes, founders of religions, of dynasties, empires and cities—in short, their national heroes. Especially the history of their birth and of their early years is furnished with phantastic [*sic*] traits; the amazing similarity, nay literal identity, of those tales, even if they refer to different, completely independent peoples, sometimes geographically far removed from one another, is well known and has struck many an investigator.” (Rank, Otto. *Der Mythos von der Geburt des Helden.*)

Fomenko became interested in Morozov's theories in 1973. In 1980, together with a few colleagues from the mathematics department of

Moscow State University, he published several articles on “new mathematical methods in history” in peer-reviewed journals. The articles stirred a lot of controversy, but ultimately Fomenko failed to win any respected historians to his side. By the early 1990s, Fomenko shifted his focus from trying to convince the scientific community via peer-reviewed publications to publishing books. Beam writes that Fomenko and his colleagues were discovered by the Soviet scientific press in the early 1980s, leading to “a brief period of renown”; a contemporary review from the journal *Questions of History* complained, “Their constructions have nothing in common with Marxist historical science.” (Alex Beam. “A shorter history of civilization.” *Boston Globe*, 16 September 1991.)

By 1996, his theory had grown to cover Russia, Turkey, China, Europe, and Egypt [Emp:1].

Fomenko’s claims

According to New Chronology, the traditional chronology consists of four overlapping copies of the “true” chronology shifted back in time by significant intervals with some further revisions. Fomenko claims all events and characters conventionally dated earlier than XI century are fictional, and represent “phantom reflections” of actual Middle Ages events and characters, brought about by intentional or accidental misdatings of historical documents. Before the invention of printing, accounts of the same events by different eyewitnesses were sometimes retold several times before being written down, then often went through multiple rounds of translating and copyediting. Names were translated, mispronounced and misspelled to the point where they bore little resemblance to originals.

According to Fomenko, this led early chronologists to believe or choose to believe that those accounts described different events and even different countries and time periods. Fomenko justifies this approach by the fact that, in many cases, the original documents are simply not available. Fomenko claims that all the history of the ancient world is known to us

from manuscripts that date from the XV century to the XVIII century, but describe events that allegedly happened thousands of years before, the originals regrettably and conveniently lost.

For example, the oldest extant manuscripts of monumental treatises on Ancient Roman and Greek history, such as *Annals* and *Histories*, are conventionally dated c. AD 1100, more than a full millennium after the events they describe, and they did not come to scholars' attention until the XV century. According to Fomenko, the XV century is probably when these documents were first written.

Central to Fomenko's New Chronology is his claim of the existence of a vast Slav-Turk empire, which he called the "Russian Horde", which he says played the dominant role in Eurasian history before the XVII century. The various peoples identified in ancient and medieval history, from the Scythians, Huns, Goths and Bulgars, through the Polyane, Duleby, Drevliane, Pechenegs, to in more recent times, the Cossacks, Ukrainians, and Belarusians, are nothing but elements of the single Russian Horde. For the New Chronologists, peoples such as the Ukrainians, Belarusians, Mongols, and others who assert their national independence from Russia, are suffering from a historical delusion.

Fomenko claims that the most probable prototype of the historical Jesus was Andronikos I Komnenos (allegedly AD 1152 to 1185), the emperor of Byzantium, known for his failed reforms; his traits and deeds reflected in 'biographies' of many real and imaginary persons (A. T. Fomenko, G. V. Nosovskiy. *Czar of the Slavs* (in Russian). St. Petersburg: Neva, 2004.). The historical Jesus is a composite figure and reflection of the Old Testament prophet Elisha (850-800 BC?), Pope Gregory VII (1020?-1085), Saint Basil of Caesarea (330-379), and even Li Yuanhao (also known as Emperor Jingzong, or "Son of Heaven", emperor of Western Xia, who reigned in 1032-1048), Euclides, Bacchus and Dionysius. Fomenko explains the seemingly vast differences in the biographies of these figures as resulting from difference in languages, points of view and time frame of the authors of said accounts and biographies.

Fomenko also merges the cities and histories of Jerusalem, Rome and Troy into “New Rome” = Gospel Jerusalem (in the XII and XIII centuries) = Troy = Yoros Castle (A. T. Fomenko, G. V. Nosovskiy. *Forgotten Jerusalem: Istanbul in the light of New Chronology* (in Russian). Moscow: Astrel, AST, 2007). To the south of Yoros Castle is Joshua’s Hill which Fomenko alleges is the hill Calvary depicted in the Bible.

Fomenko claims the Hagia Sophia is actually the biblical Temple of Solomon. He identifies Solomon as sultan Suleiman the Magnificent (1494–1566). He claims that historical Jesus may have been born in 1152 and was crucified around AD 1185 on the hill overlooking the Bosphorus.

On the other hand, according to Fomenko the word “Rome” is a placeholder and can signify any one of several different cities and kingdoms. He claims the “First Rome”, or “Ancient Rome”, or “Mizraim”, is an ancient Egyptian kingdom in the delta of the Nile with its capital in Alexandria. The second and most famous “New Rome” is Constantinople. The third “Rome” is constituted by three different cities: Constantinople (again), Rome in Italy, and Moscow. According to his claims, Rome in Italy was founded around AD 1380 by Aeneas, and Moscow as the third Rome was the capital of the great “Russian Horde.” Similarly, the word “Jerusalem” is actually a placeholder rather than a physical location and can refer to different cities at different times and the word “Israel” did not define a state, even not a territory, but people fighting for God, for example, French St. Louis and English Elizabeth called themselves the King/Queen of Israel.

He claims that parallelism between John the Baptist, Jesus, and Old Testament prophets implies that the New Testament was written before the Old Testament. Fomenko claims that the Bible was being written until the Council of Trent (1545–1563), when the list of canonical books was established, and all apocryphal books were ordered to be destroyed. Fomenko also claims that Plato, Plotinus and Gemistus Pletho are one and the same person; according to him, some texts by or about Pletho were misdated and today believed to be texts by or about Plotinus or Plato. He

claims similar duplicates Dionysius the Areopagite, Pseudo-Dionysius the Areopagite, and Dionysius Petavius. He claims Florence and the House of Medici bankrolled and played an important role in creation of the magnificent 'Roman' and 'Greek' past.

Specific claims

In volumes 1, 2, 3 and 4 of *History: Fiction or Science?*, Fomenko and his colleagues make numerous claims:

- Historians and translators often “assign” different dates and locations to different accounts of the same historical events, creating multiple “phantom copies” of these events. These “phantom copies” are often misdated by centuries or even millennia and end up incorporated into conventional chronology.
- This chronology was largely manufactured by Joseph Justus Scaliger in *Opus Novum de emendatione temporum* (1583) and *Thesaurum temporum* (1606), and represents a vast array of dates produced without any justification whatsoever, containing the repeating sequences of dates with shifts equal to multiples of the major cabbalistic numbers 333 and 360. The Jesuit Dionysius Petavius completed this chronology in *De Doctrina Temporum*, 1627 (v.1) and 1632 (v.2).
- Archaeological dating, dendrochronological dating, paleographical dating, numismatic dating, carbon dating, and other methods of dating of ancient sources and artifacts known today are erroneous, non-exact or dependent on traditional chronology.
- No single document in existence can be reliably dated earlier than the XI century. Most “ancient” artifacts may find other than consensual explanation.
- Histories of Ancient Rome, Greece and Egypt were crafted during the Renaissance by humanists and clergy - mostly on the basis of documents of their own making.

- The Old Testament represents a rendition of events of the XIV to XVI centuries AD in Europe and Byzantium, containing “prophecies” about “future” events related in the New Testament, a rendition of events of AD 1152 to 1185.
- The history of religions runs as follows: the pre-Christian period (before the XI century and the birth of Jesus), Bacchic Christianity (XI and XII centuries, before and after the life of Jesus), Christianity (XII to XVI centuries) and its subsequent mutations into Orthodox Christianity, Catholicism, Judaism, and Islam.
- The *Almagest* of Claudius Ptolemy, traditionally dated to around AD 150 and considered the cornerstone of classical history, was compiled in XVI and XVII centuries from astronomical data of the IX to XVI centuries.
- 37 complete Egyptian horoscopes found in Denderah, Esna, and other temples have unique valid astronomical solutions with dates ranging from AD 1000 and up to as late as AD 1700.
- The Book of Revelation, as we know it, contains a horoscope, dated to 25 September - 10 October 1486, compiled by cabbalist Johannes Reuchlin.
- The horoscopes found in Sumerian/Babylonian tablets do not contain sufficient astronomical data; consequently, they have solutions every 30–50 years on the time axis and are therefore useless for purposes of dating.
- The Chinese tables of eclipses are useless for dating, as they contain too many eclipses that did not take place astronomically. Chinese tables of comets, even if true, cannot be used for dating.
- All major inventions like powder and guns, paper and print occurred in Europe in the period between the X and the XVI centuries.
- Ancient Roman and Greek statues, showing perfect command of the human anatomy, are fakes crafted in the Renaissance, when artists attained such command for the first time.
- There was no such thing as the Tartar and Mongol invasion followed

by over two centuries of yoke and slavery, because the so-called “Tartars and Mongols” were the actual ancestors of the modern Russians, living in a bilingual state with Turkic spoken as freely as Russian. So, Russia and Turkey once formed parts of the same empire. This ancient Russian state was governed by a double structure of civil and military authorities and the hordes were actually professional armies with a tradition of lifelong conscription (the recruitment being the so-called “blood tax”). The Mongol “invasions” were punitive operations against the regions of the empire that attempted tax evasion. Tamerlane was probably a Russian warlord.

- Official Russian history is a blatant forgery concocted by a host of German scholars brought to Russia to legitimize the usurping Romanov dynasty (1613-1917).
- Moscow was founded as late as the mid-XIV century. The battle of Kulikovo took place in Moscow.
- The tsar Ivan the Terrible represents a collation of no fewer than four rulers, representing two rival dynasties: the legitimate Godunov rulers and the ambitious Romanov upstarts.
- English history of AD 640–1040 and Byzantine history of AD 378–830 are reflections of the same late-medieval original.

Fomenko’s methods

Statistical correlation of texts

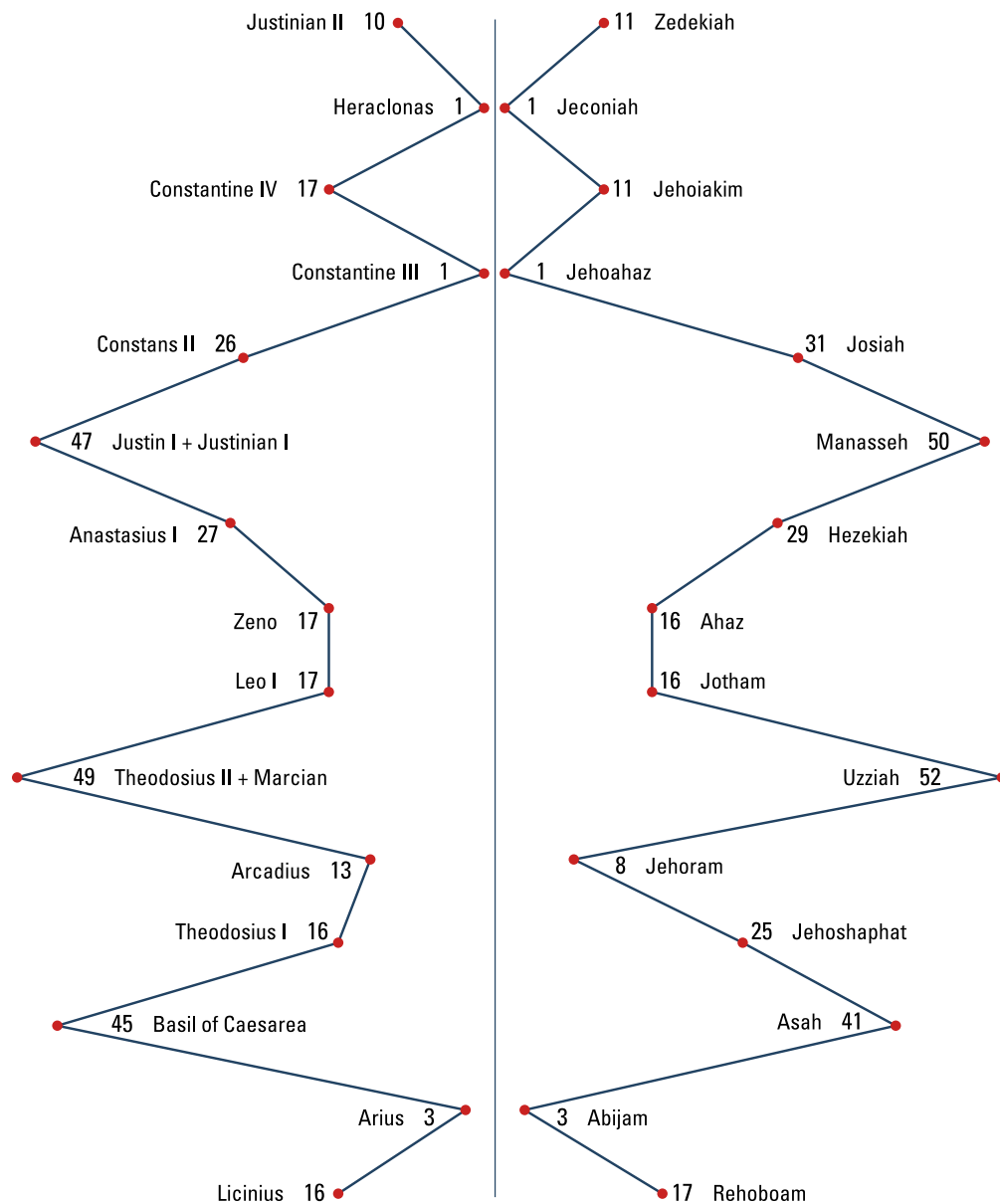
One of Fomenko’s simplest methods is statistical correlation of texts. His basic assumption is that a text which describes a sequence of events will devote more space to more important events (for example, a period of war or an unrest will have much more space devoted to than a period of peaceful, non-eventful years), and that this irregularity will remain visible in other descriptions of the period. For each analysed text, a function is devised which maps each year mentioned in the text with the number of pages (lines, letters) devoted in the text to its description (which could be

zero). The function of the two texts are then compared. (*Chron1*, pp. 187–194.)

For example, Fomenko compares the contemporary history of Rome written by Titus Livius with a modern history of Rome written by Russian historian V. S. Sergeev, calculating that the two have high correlation, and thus that they describe the same period of history, which is undisputed. (*Chron1*, pp. 194–196.) He also compares modern texts, which describe different periods, and calculates low correlation, as expected. (*Chron1*, pp. 194–196.) However, when he compares, for example, the ancient history of Rome and the medieval history of Rome, he calculates a high correlation, and concludes that ancient history of Rome is a copy of medieval history of Rome, thus clashing with mainstream accounts.

Statistical correlation of dynasties

In a somewhat similar manner, Fomenko compares two dynasties of rulers using statistical methods. First, he creates a database of rulers, containing relevant information on each of them. Then, he creates “survey codes” for each pair of the rulers, which contain a number which describes degree of the match of each considered property of two rulers. For example, one of the properties is the way of death: if two rulers were both poisoned, they get value of +1 in their property of the way of death; if one ruler was poisoned and another killed in combat, they get -1; and if one was poisoned, and another died of illness, they get 0 (Fomenko claims there is possibility that chroniclers were not impartial and that different descriptions nonetheless describe the same person). An important property is the length of the rule. (*Chron1*, pp. 215–223.)



Sample Fomenko parallelism.

Fomenko lists a number of pairs of unrelated dynasties – for example, dynasties of kings of Israel and emperors of late Western Roman Empire (AD 300-476) – and claims that this method demonstrates correlations between their reigns. (Graphs which show just the length of the rule in the two dynasties are the most widely known; however, Fomenko’s conclusions are also based on other parameters, as described above.) He also claims that the regnal history from the XVII to XX centuries never shows correlation of “dynastic flows” with each other, therefore Fomenko

insists history was multiplied and outstretched into imaginary antiquity to justify this or other “royal” pretensions.

Fomenko uses for the demonstration of correlation between the reigns exclusively the data from the *Chronological Tables* of J. Blair (Moscow, 1808-1809). Fomenko says that Blair’s tables are all the more valuable to us since they were compiled in an epoch adjacent to the time of Scaligerian chronology. According to Fomenko these tables contain clearer signs of “Scaligerite activity” which were subsequently buried under layers of paint and plaster by historians of the XIX and XX centuries.

Astronomical evidence

Fomenko examines astronomical events described in ancient texts and claims that the chronology is actually medieval. For example:

- He says the mysterious drop in the value of the lunar acceleration parameter D (“a linear combination of the [angular] accelerations of the Earth and Moon”) between the years AD 700–1300, which the American astronomer Robert Newton had explained in terms of “non-gravitational” (i.e., tidal) forces. By eliminating those anomalous early eclipses the New Chronology produces a constant value of D beginning around AD 1000. (*Chron1*, pp. pp.93-94, 105-6.)
- He associates initially the Star of Bethlehem with the AD 1140 (± 20) supernova (now Crab Nebula) and the Crucifixion Eclipse with the total solar eclipse of AD 1170 (± 20). He also believes that Crab Nebula supernova could not have exploded in AD 1054, but probably in AD 1153. He connects it with total eclipse of AD 1186. Moreover he holds in strong doubt the veracity of ancient Chinese astronomical data.
- He argues that the star catalog in the *Almagest*, ascribed to the Hellenistic astronomer Claudius Ptolemy, was compiled in the XV to XVI centuries AD. With this objective in sight he develops new methods of dating old stellar catalogues and claims that the *Almagest* is based on data collected between AD 600 and 1300, whereby the

telluric obliquity is well taken into account.

- He refines and completes Morozov's analysis of some ancient horoscopes, most notably, the so-called Dendera Zodiacs—two horoscopes drawn on the ceiling of the temple of Hathor—and comes to the conclusion that they correspond to either the XI or the XIII century AD. Moreover, in his *History: Fiction or Science?* series finale, he makes computer-aided dating of all 37 Egyptian horoscopes that contain sufficient astronomical data, and claims they all fit into XI to XIX century timeframe. Traditional history usually either interprets these horoscopes as belonging to the I century BC or suggests that they weren't meant to match any date at all.
- In his final analysis of an eclipse triad described by the ancient Greek Thucydides in *History of the Peloponnesian War*, Fomenko dates the eclipses to AD 1039, 1046 and 1057. Because of the layered structure of the manuscript, he claims that Thucydides actually lived in medieval times and in describing the Peloponnesian War between the Spartans and Athenians he was actually describing the conflict between the medieval Navarrans and Catalans in Spain from AD 1374 to 1387.
- Fomenko claims that the abundance of dated astronomical records in cuneiform texts from Mesopotamia is of little use for dating of events, as the astronomical phenomena they describe recur cyclically every 30–40 years.

Rejection of common dating methods

On archaeological dating methods, Fomenko claims:

“Archaeological, dendrochronological, paleographical and carbon methods of dating of ancient sources and artifacts are both non-exact and contradictory, therefore there is not a single piece of firm written evidence or artifact that could be reliably and independently dated earlier than the XI century.” (*Chron1.*)

Dendrochronology is rejected with a claim that, for dating of objects much older than the oldest still living trees, it isn't an absolute, but a relative dating method, and thus dependent on traditional chronology. Fomenko specifically points to a break of dendrochronological scales around AD 1000.

Fomenko also cites a number of cases where carbon dating of a series of objects of known age gave significantly different dates. He also alleges undue cooperation between physicists and archaeologists in obtaining the dates, since most radiocarbon dating labs only accept samples with an age estimate suggested by historians or archaeologists. Fomenko also claims that carbon dating over the range of AD 1 to 2000 is inaccurate because it has too many sources of error that are either guessed at or completely ignored, and that calibration is done with a statistically meaningless number of samples. Consequently, Fomenko concludes that carbon dating is not accurate enough to be used on historical scale.

Fomenko rejects numismatic dating as circular, being based on the traditional chronology, and points to cases of similar coins being minted in distant periods, unexplained long periods with no coins minted and cases of mismatch of numismatic dating with historical accounts. (*Chron1*, pp. 90-92.)

He fully agrees with absolute dating methods for clay tablets or coins like thermoluminescence dating, optically stimulated luminescence dating, archaeomagnetic, metallographic dating, but claims that their precision does not allow for comprehensive pinpointing on the time axis either.

Fomenko also condemns the common archaeological practice of submitting samples for dating accompanied with an estimate of the expected age. He claims that convergence of uncertainty in archaeological dating methods proves strictly nothing per se. Even if the sum S of probabilities of the veracity of event produced by N dating methods exceeds 1.00 it does not mean that the event has taken place with 100% probability.

Reception

Fomenko's historical ideas have been universally rejected by mainstream scholars, who brand them as pseudoscience, but were popularized by former world chess champion Garry Kasparov. Billington writes that the theory "might have quietly blown away in the wind tunnels of academia" if not for Kasparov's writing in support of it in the magazine *Ogoniok*. Kasparov met Fomenko during the 1990s, and found that Fomenko's conclusions concerning certain subjects were identical to his own regarding the popular view (which is not the view of academics) that art and culture died during the Dark Ages and were not revived until the Renaissance. Kasparov also felt it illogical that the Romans and the Greeks living under the banner of Byzantium could fail to use the mounds of scientific knowledge left them by Ancient Greece and Rome, especially when it was of urgent military use. However, Kasparov does not support the reconstruction part of the New Chronology. Russian critics tended to see Fomenko's New Chronology as "an embarrassment and a potent symbol of the depths to which the Russian academy and society have generally sunk ... since the fall of Communism." Western critics see his views as part of a renewed Russian imperial ideology, "keeping alive an imperial consciousness and secular messianism in Russia."

In 2004 Anatoly Fomenko with his coauthor Gleb Nosovsky were awarded for their books on "New Chronology" the anti-prize of the Moscow International Book Fair called "Abzatz" (literally 'paragraph', a euphemism for a vulgar Russian word meaning disaster or fiasco) in the category "Esteemed nonsense" ("Pochotnaya bezgramota") awarded for the worst book published in Russia.

Critics have accused Fomenko of altering the data to improve the fit with his ideas and have noted that he violates a key rule of statistics by selecting matches from the historical record which support his chronology, while ignoring those which do not, creating artificial, better-than-chance correlations, and that these practices undermine Fomenko's statistical

arguments. The new chronology was given a comprehensive critical analysis in a round table on “The ‘Myths’ of New Chronology” chaired by the dean of the department of history of Moscow State University in December 1999. One of the participants in that round table, the distinguished Russian archaeologist, Valentin Yanin, compared Fomenko’s work to “the sleight of hand trickery of a David Copperfield.” Linguist Andrey Zaliznyak argued that by using the Fomenko’s approaches one can “prove” any historical correspondence, for example, between Ancient Egyptian pharaohs and French kings.

James Billington, formerly professor of Russian history at Harvard and Princeton and currently the Librarian of Congress placed Fomenko’s work within the context of the political movement of Eurasianism, which sought to tie Russian history closely to that of its Asian neighbors. Billington describes Fomenko as ascribing the belief in past hostility between Russia and the Mongols to the influence of Western historians. Thus, by Fomenko’s chronology, “Russia and Turkey are parts of a previously single empire.” A French reviewer of Billington’s book noted approvingly his concern with the phantasmagorical conceptions of Fomenko about the global “new chronology.”

H.G. van Bueren, professor emeritus of astronomy at the University of Utrecht, concluded his scathing review of Fomenko’s work on the application of mathematics and astronomy to historical data as follows:

“It is surprising, to say the least, that a well-known (Dutch) publisher could produce an expensive book of such doubtful intellectual value, of which the only good word that can be said is that it contains an enormous amount of factual historical material, untidily ordered, true; badly written, yes; mixed-up with conjectural nonsense, sure; but still, much useful stuff. For the rest of the book is absolutely worthless. It reminds one of the early Soviet attempts to produce tendentious science (Lysenko!), of polywater, of cold fusion, and of modern creationism. In brief: a useless and misleading book.” (H. G. van Bueren, *Mathematics and Logic*.)

Convergence of methods in archaeological dating

While Fomenko rejects commonly accepted dating methods, archaeologists, conservators and other scientists make extensive use of such techniques which have been rigorously examined and refined during decades of use.

In the specific case of dendrochronology, Fomenko claims that this fails as an absolute dating method because of gaps in the record. However, independent dendrochronological sequences beginning with living trees from various parts of North America and Europe extend back 12,400 years into the past. Furthermore, the mutual consistency of these independent dendrochronological sequences has been confirmed by comparing their radiocarbon and dendrochronological ages. These and other data have provided a calibration curve for radiocarbon dating whose internal error does not exceed ± 163 years over the entire 26,000 years of the curve.

In fact, archaeologists have developed a fully anchored dendrochronology series going back past 10,000 BCE. “The absolutely dated tree-ring chronology now extends back to 12,410 cal BP (10,461 BC).”

Misuse of historical sources and forced pattern matching

Critics of Fomenko’s theory claim that his use of historical sources is highly selective and ignores the basic principles of sound historical scholarship.

“Fomenko ... provides no fair-minded review of the historical literature about a topic with which he deals, quotes only those sources that serve his purposes, uses evidence in ways that seem strange to professionally-trained historians and asserts the wildest speculation as if it has the same status as the information common to the conventional historical literature.”

They also note that his method of statistically correlating of texts is very rough, because it does not take into account the many possible sources of

variation in length outside of “importance.” They maintain that differences in language, style, and scope, as well as the frequently differing views and focuses of historians, which are manifested in a different notion of “important events”, make quantifying historical writings a dubious proposition at best. What’s more, Fomenko’s critics allege that the parallelisms he reports are often derived by alleged forcing by Fomenko of the data – rearranging, merging, and removing monarchs as needed to fit the pattern.

For example, on the one hand Fomenko asserts that the vast majority of ancient sources are either irreparably distorted duplicate accounts of the same events or later forgeries. In his identification of Jesus with Pope Gregory VII (*Chron2*, p. 51) he ignores the otherwise vast dissimilarities between their reported lives and focuses on the similarity of their appointment to religious office by baptism. (The evangelical Jesus is traditionally believed to have lived for 33 years, and he was an adult at the time of his encounter with John the Baptist. In contrast, according to the available primary sources, Pope Gregory VII lived for at least 60 years and was born 8 years after the death of Fomenko’s John-the-Baptist equivalent John Crescentius.)

Critics allege that many of the supposed correlations of regnal durations are the product of the selective parsing and blending of the dates, events, and individuals mentioned in the original text. Another point raised by critics is that Fomenko does not explain his altering the data (changing the order of rulers, dropping rulers, combining rulers, treating interregna as rulers, switching between theologians and emperors, etc.) preventing a duplication of the effort and effectively making this whole theory an ad hoc hypothesis.

Selectivity in reference to astronomical phenomena

Critics point out that Fomenko’s discussion of astronomical phenomena tends to be selective, choosing isolated examples that support the New

Chronology and ignoring the large bodies of data that provide statistically supported evidence for the conventional dating. For his dating of the Almagest star catalog, Fomenko arbitrarily selected eight stars from the more than 1000 stars in the catalog, one of which (Arcturus) has a large systematic error. This star has a dominant effect on Fomenko's dating. Statistical analysis using the same method for all "fast" stars points to the antiquity of the Almagest star catalog. Rawlins points out further that Fomenko's statistical analysis got the wrong date for the Almagest because he took as constant Earth's obliquity when it is a variable that changes at a very slow, but known, rate.

Fomenko's studies ignore the abundance of dated astronomical records in cuneiform texts from Mesopotamia. Among these texts is a series of Babylonian astronomical diaries, which records precise astronomical observations of the Moon and planets, often dated in terms of the reigns of known historical figures extending back to the VI century BCE. Astronomical retrocalculations for all these moving objects allow us to date these observations, and consequently the rulers' reigns, to within a single day. The observations are sufficiently redundant that only a small portion of them are sufficient to date a text to a unique year in the period 750 BCE to 100 CE. The dates obtained agree with the accepted chronology. In addition, F. R. Stephenson has demonstrated through a systematic study of a large number of Babylonian, Ancient and Medieval European, and Chinese records of eclipse observations that they can be dated consistently with conventional chronology at least as far back as 600 BCE. In contrast to Fomenko's missing centuries, Stephenson's studies of eclipse observations find an accumulated uncertainty in the timing of the rotation of the earth of 420 seconds at 400 BCE, and only 80 seconds at 1000 CE.

Magnitude and consistency of conspiracy theory

Fomenko claims that world history prior to 1600 was deliberately falsified

for political reasons. The consequences of this conspiracy theory are twofold. Documents that conflict with New Chronology are said to have been edited or fabricated by conspirators (mostly Western European historians and humanists of late XVI to XVII centuries). The lack of documents directly supporting New Chronology and conflicting traditional history is said to be thanks to the majority of such documents being destroyed by the same conspirators.

Consequently, there are many thousands of documents that are considered authentic in traditional history, but not in New Chronology. Fomenko often uses “falsified” documents, which he dismisses in other contexts, to prove a point. For example, he analyzes the Tartar Relation and arrives at the conclusion that Mongolian capital of Karakorum was located in Central Russia (equated with present-day Yaroslavl). However, the Tartar Relation makes several statements that are at odds with New Chronology (such as that Batu Khan and Russian duke Yaroslav are two distinct people). Those are said by Fomenko to have been introduced into the original text by later editors.

Many of the rulers that Fomenko claims are medieval doppelgangers moved in the imaginary past have left behind vast numbers of coins. Numismatists have made innumerable identifications of coins to rulers known from ancient sources. For instance, several Roman emperors issued coinage featuring at least three of their names, consistent with those found in written sources, and there are frequent examples of joint coinage between known royal family members, as well as overstrikes by kings who were known enemies.

Ancient coins in Greek and Latin are unearthed to this day in vast quantities from Britain to India. For Fomenko’s theories to be correct, this could only be explained by counterfeit on a very grand and consistent scale, as well as a complete dismissal of all numismatic analyses of hoard findings, coin styles etc.

Popularity in forums and amongst Russian imperialists

Despite criticism, Fomenko has published and sold over one million copies of his books in his native Russia. Many internet forums have appeared which aim to supplement his work with additional amateur research. His critics have suggested that Fomenko's version of history appealed to the Russian reading public by keeping alive an imperial consciousness to replace their disillusionment with the failures of Communism and post-Communist corporate oligarchies.

Alexander Zinoviev called the New Chronology "one of the major scientific breakthroughs of the XX century."

(Wikipedia text retrieved on 2nd August, 2015)

Afterword from the publisher

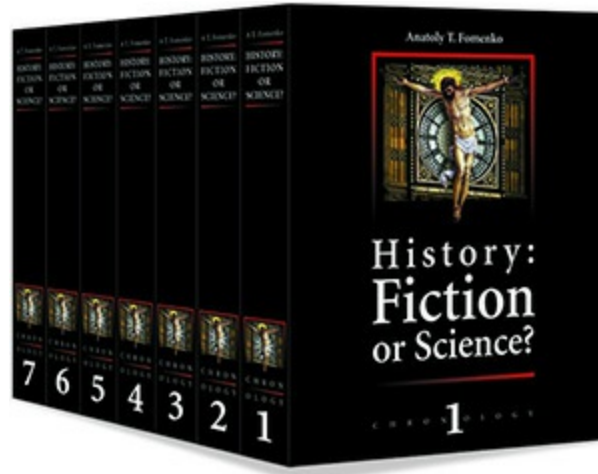
Dr. Fomenko *et al* as scientists are ready to recognize their mistakes, to repent and to retract on the condition that:

- radiocarbon dating methods pass the black box tests, or
- astronomy refutes their results on ancient eclipses, or
- US astrophysicist Robert Newton was proved wrong to accuse Ptolemy of his crime.

At present, historians do not, can not, and will not comply. The radiocarbon dating labs run their very costly tests only if the sample to be dated is accompanied with an idea of age pronounced by historians on basis of ... subjective ... mmm ... gutfeeling ... and the history books they have been writing for the last 400 years. Radiocarbon labs politely bill for their fiddling and finetuning to get the dates "to order" of historians. *Circulus vitiosus* is perfect.

Overview of the seven-volume print edition

History: Fiction or Science?



Chronology 1

A. T. Fomenko

Introducing the problem.

A criticism of the Scaligerian chronology.

Dating methods as offered by mathematical statistics.

Eclipses and zodiacs.

Chronology 2

A. T. Fomenko

The dynastic parallelism method.

Rome. Troy. Greece. The Bible.

Chronological shifts.

Chronology 3

A. T. Fomenko, T. N. Fomenko, V. V. Kalashnikov, G. V. Nosovskiy

Astronomical methods as applied to chronology.

Ptolemy's Almagest. Tycho Brahe. Copernicus.

The Egyptian zodiacs.

Chronology 4

A. T. Fomenko, G. V. Nosovskiy
Russia. Britain. Byzantium. Rome.

Chronology 5

A. T. Fomenko, G. V. Nosovskiy
Russia = Horde. Ottomans = Atamans.
Europe. China. Japan.
The Etruscans. Egypt. Scandinavia.

Chronology 6

A. T. Fomenko, G. V. Nosovskiy
The Horde-Ataman Empire.
The Bible. The Reformation.
America. Passover and the calendar.

Chronology 7

A. T. Fomenko, G. V. Nosovskiy
A reconstruction of global history.
The Khans of Novgorod = The Habsburgs.
Miscellaneous information.

The legacy of the Great Empire in the history and culture of Eurasia and
America.



This seven-volume edition is based on a number of our books that came out over the last couple of years and were concerned with the subject in question. All this gigantic body of material was revised and categorized; finally, its current form does not contain any of the repetitions that are

inevitable in the publication of separate books. All of this resulted in the inclusion of a great number of additional material in the current edition – including previously unpublished data. The reader shall find a systematic rendition of detailed criticisms of the consensual (Scaligerian) chronology, the descriptions of the methods offered by mathematical statistics and natural sciences that the authors have discovered and researched, as well as the new hypothetical reconstruction of global history up until the XVIII century. Our previous books on the subject of chronology were created in the period of naissance and rather turbulent infancy of the new paradigm, full of complications and involved issues, which often resulted in the formulation of multi-optional hypotheses. The present edition pioneers in formulating a consecutive unified concept of the reconstruction of ancient history – one that apparently is supported by a truly immense body of evidence. Nevertheless, it is understandable that its elements may occasionally be in need of revision or elaboration.

A. T. Fomenko

Also by Anatoly T. Fomenko

(List non-exhaustive)

- A. T. Fomenko. *Differential Geometry and Topology*. Plenum Publishing Corp., 1987. New York and London: Consultants Bureau.
- A. T. Fomenko. *Variational Principles of Topology. Multidimensional Minimal Surface Theory*. The Netherlands: Kluwer Academic Publishers, 1990.
- A. T. Fomenko. *Topological variational problems*. Gordon and Breach, 1991.
- A. T. Fomenko. *Integrability and Nonintegrability in Geometry and Mechanics*. The Netherlands: Kluwer Academic Publishers, 1988.
- A. T. Fomenko. *The Plateau Problem*. Vols. 1, 2. Gordon and Breach, 1990. (Studies in the Development of Modern Mathematics.)
- A. T. Fomenko. *Symplectic Geometry. Methods and Applications*. Gordon and Breach, 1988. Second edition 1995.
- A. T. Fomenko, Dao Chong Thi. *Minimal Surfaces and Plateau Problem*. American Mathematical Society, 1991.
- A. T. Fomenko, V. V. Trofimov. *Integrable Systems on Lie Algebras and Symmetric Spaces*. Gordon and Breach, 1987.
- A. T. Fomenko, A. A. Tuzhilin. *Geometry of Minimal Surfaces in Three-Dimensional Space*. (In: *Translation of Mathematical Monographs*, vol. 93. American Mathematical Society, 1991.)
- A. T. Fomenko. *Topological Classification of Integrable Systems*. Advances in Soviet Mathematics, vol. 6. American Mathematical Society, 1991.
- A. T. Fomenko. *Tensor and Vector Analysis: Geometry, Mechanics and Physics*. Taylor and Francis, 1988.
- A. T. Fomenko, S. V. Matveev. *Algorithmic and Computer Methods for Three-Manifolds*. The Netherlands: Kluwer Academic Publishers, 1997.
- A. T. Fomenko, T. L. Kunii. *Topological Modeling for Visualization*. Springer-Verlag, 1997.

- A. T. Fomenko, B. A. Dubrovin, S. P. Novikov. *Modern Geometry. Methods and Applications*. Springer-Verlag, GTM 93, Part 1, 1984; GTM 104, Part 2, 1985, GTM 124, Part 3, 1990.
- A. T. Fomenko, S. P. Novikov. *The basic elements of differential geometry and topology*. The Netherlands: Kluwer Academic Publishers, 1990.
- A. T. Fomenko, A. V. Bolsinov. *Integrable Hamiltonian Systems: Geometry, Topology, Classification*. Taylor and Francis, 2003.
- A. T. Fomenko. *Empirico-Statistical Analysis of Narrative Material and Its Applications to Historical Dating*. (Vol. 1: *The Development of the Statistical Tools*. Vol. 2: *The Analysis of Ancient and Medieval Records*.) The Netherlands: Kluwer Academic Publishers, 1994.
- A. T. Fomenko, V. V Kalashnikov, G. V. Nosovsky. *Geometrical and Statistical Methods of Analysis of Star Configurations. Dating Ptolemy's Almagest*. USA: CRC Press, 1993.
- A. T. Fomenko. *New Methods of Statistical Analysis of Historical Texts. Applications to Chronology. Antiquity in the Middle Ages. Greek and Bible History*. Vols. 1, 2, 3. USA, Lewiston, Queenston, Lampeter: The Edwin Mellen Press, 1999.
- A. T. Fomenko. *Mathematical Impressions*. American Mathematical Society, 1990.

Also by Gleb V. Nosovskiy

(List non-exhaustive)

- A. T. Fomenko, G. V. Nosovskiy. *On Calculating the Parent Structures in Shuffled Sequences*. Vector and Tensor Analysis Seminar Works, Issue 22. Moscow: Moscow State University Publications, 1985.
- G. V. Nosovskiy. *Controlling the Diffusion Processes on an Edgeless Manifold*. Science Candidate of Physics and Mathematics Dissertation. Moscow: Moscow University, 1988.
- A. T. Fomenko, V. V. Kalashnikov, G. V. Nosovskiy. *Geometrical and Statistical Methods of Analysis of Star Configurations. Dating Ptolemy's Almagest*. CRC Press, 1993. 300 pages.
- G. V. Nosovskiy. *Nonlinear Potentials Construction for Degenerate Hamilton-Jacobi-Bellman Equations in R^d* . In: *Almanac Statistics and Control of Random Processes*, Volume 5. Moscow: TVP, 1994.
- A. T. Fomenko, G. V. Nosovskiy. *The New Chronology and Conception of the Ancient History of Russia, Britain and Rome. Facts. Statistics. Hypotheses*. Volumes 1 and 2. Moscow: Moscow State University Didactic and Scientific Centre of Pre-University Education, 1995.
- A. T. Fomenko, V. V. Kalashnikov, G. V. Nosovskiy. *Dating the Almagest Star Catalogue*. Moscow: Faktorial, 1995.
- A. T. Fomenko, G. V. Nosovskiy. *The Empire. A New Mathematical Chronology of the Antiquity*. Faktorial, Moscow, 1996.
- A. T. Fomenko, G. V. Nosovskiy. *Mathematico-Statistical Models of Information Distribution in Historical Chronicles*. In: *Mathematical Issues of Cybernetics*, issue 6. Moscow: Nauka, Fizmatlit, 1996.
- A. T. Fomenko, G. V. Nosovskiy. *Mathematical Chronology of Biblical Events*. Moscow: Nauka, 1997. 408 pages.
- A. T. Fomenko, G. V. Nosovskiy. *Biblical Russia. Russian Empire, or the Horde, and the Bible. A New Mathematical Chronology of the Antiquity*. Volumes 1 and 2.

Moscow: Faktorial, 1998.

- A. T. Fomenko, G. V. Nosovskiy. *An Introduction to the New Chronology*. Moscow: Kraft, 1999.
- A. T. Fomenko, G. V. Nosovskiy. *A Reconstruction of Global History. New Chronology*. Moscow: Delovoi Express, 1999.
- A. T. Fomenko, G. V. Nosovskiy. *A Reconstruction of Global History. The research of 1999-2000*. Moscow: Delovoi Express, 2000.
- A. T. Fomenko, V. V. Kalashnikov, G. V. Nosovskiy. *Astronomical Analysis of Chronology*. Moscow: Delovoi Express, 2000.
- A. T. Fomenko, G. V. Nosovskiy. *A New Chronology of Egypt. Astronomical Dating of Egyptian Zodiacs*. Moscow: Veche, 2002 and 2003.
- A. T. Fomenko, G. V. Nosovskiy. *King of the Slavs*. St. Petersburg: Neva, 2004.
- A. T. Fomenko, G. V. Nosovskiy. *A New Chronology of Russia: Russia, Britain, Byzantium and Rome*. Moscow: RIMIS, 2004.
- A. T. Fomenko, A. A. Golovanov, D. P. Ilyutko, G. V. Nosovskiy. *Computer Geometry: A Textbook for University Students*. Moscow: Akademiya Publishing Centre, 2006.

BIBLIOGRAPHY

Separate books on the New Chronology

Prior to the publication of the seven-volume *Chronology*, we published a number of books on the same topic. If we are to disregard the paperbacks and the concise versions, as well as new re-editions, there are seven such books. Shortened versions of their names appear below:

1. *Introduction*.
2. *Methods 1-2*.
3. *Methods 3*.
4. *The New Chronology of Russia, Britain and Rome*.
5. *The Empire*.
6. *The Biblical Russia*.
7. *Reconstruction*.

• BOOK ONE. *Introduction*.

[Intro]:1. Fomenko, A. T. *New Experimental Statistical Methods of Dating Ancient Events and their Application to the Global Classical and Mediaeval Chronology*. Pre-print. Moscow, The State Television and Radio Broadcast Committee, 1981. Order #3672. Lit. 9/XI-81. No. BO7201, 100 p.

[Intro]:2. Fomenko, A. T. *Some New Empirico-Statistical Methods of Dating and the Analysis of Present Global Chronology*. London, The British Library, Department of Printed Books, 1981. Cup. 918/87. 100 p.

[Intro]3. Fomenko, A. T. *A Criticism of the Traditional Chronology of the Classical Age and the Middle Ages (What Century Is It Now?)*. Essay. Moscow, Publishing House of the Moscow State University Department of Mechanical Mathematics, 1993. 204 p.

[Intro]:4. 2nd edition, revised and expanded. Fomenko, A. T., and G. V. Nosovskiy. *A Criticism of the Traditional Chronology of the Classical Age and the Middle Ages (What Century Is It Now?)*. Moscow, Kraft-Lean, 1999. 757 p. Kraft Publications

released a concise version of this book in 2001. 487 p.

[Intro]:5. Another revision. Fomenko, A. T., and G. V. Nosovskiy. *What Century Is It Now?* Moscow, AIF-Print Publications, 2002. 511 p.

• **BOOK TWO, PART ONE: *Methods-1*.**

[Meth1]:1. Fomenko, A. T. *The Methods of Statistical Analysis of Narrative Texts and their Chronological Applications*. (The identification and dating of dependent texts, statistical chronology of the antiquity, as well as the statistics of ancient astronomical accounts.) Moscow, The MSU Publishing House, 1990. 439 p.

[Meth1]:2. 2nd revised edition came out in 1996 as *The Methods Of Mathematical Analysis of Historical Texts. Chronological applications*. Moscow, Nauka Publications, 1996. 475 p.

[Meth1]:3. Several chapters of the book came out in 1996, revised and extended, as a separate book: Fomenko, A. T. *The New Chronology of Greece. Antiquity in the Middle Ages*, Vols. 1 and 2. Moscow, MSU Centre of Research and Pre-University Education, 1996. 914 p.

[Meth1]:4. The English translation of the book, extended and revised to a large extent, was released under the following title: Fomenko, A. T. *Empirico-Statistical Analysis of Narrative Material and its Applications to Historical Dating*. Vol. 1, *The Development of the Statistical Tools*. Vol. 2, *The Analysis of Ancient and Mediaeval Records*. The Netherlands, Kluwer Academic Publishers, 1994. Vol. 1: 211 p. Vol. 2: 462 p.

[Meth1]:5. A Serbian translation titled Фоменко А. Т. *Статистичка хронологија. Математички поглед на историју. У ком смо веку?* was published in 1997. Belgrade, Margo-Art, 1997. 450 p.

[Meth1]:6. The book was published in a revised and substantially extended version in 1999 as Volume 1 in a series of two: Fomenko, A. T. *The Methods of Statistical Analysis of Historical Texts. Chronological Applications*. Vol. 1. Moscow, Kraft and Lean, 1999. 801 p.

[Meth1]:7. A revised version of the book was published as two volumes (the first two in a series of three) in 1999 in the USA (in Russian) by the Edwin Mellen Press. Fomenko, A. T. *New Methods of Statistical Analysis of Historical Texts. Applications to Chronology*, Vols. 1 and 2. The publication is part of the series titled *Scholarly Monographs in the Russian Language*, Vols. 6-7. Lewiston,

Queenston, Lampeter, The Edwin Mellen Press, 1999. Vol. 1: 588 p. Vol. 2: 564 p.

• **BOOK TWO, PART TWO: *Methods-2.***

[*Meth2*]:1. Fomenko, A. T. *Global Chronology*. (A Research of the Classical and Mediaeval History. Mathematical Methods of Source Analysis. Global Chronology.) Moscow, MSU Publications, 1993. 408 p.

[*Meth2*]:2. A revised and substantially extended version of the book as the second volume in a series of two: Fomenko, A. T. *The Methods of Statistical Analysis of Historical Texts. Chronological Applications*, Vol. 2. Moscow, Kraft and Lean, 1999. 907 p.

[*Meth2*]:3. A revised version of the book was published as the last volume in a series of three in the USA (in Russian) under the title: Fomenko A. T. *Antiquity in the Middle Ages (Greek and Bible History)*, the trilogy bearing the general name: Fomenko A. T. *New Methods of the Statistical Analysis of Historical Texts and their Chronological Application*. The publication is part of the series titled *Scholarly Monographs in the Russian Language*. Lewiston, Queenston, Lampeter, The Edwin Mellen Press, 1999. 578 p.

• **BOOK THREE: *Methods-3.***

[*Meth3*]:1. Fomenko, A. T., V. V. Kalashnikov, and G. V. Nosovskiy. *Geometrical and Statistical Methods of Analysis of Star Configurations. Dating Ptolemy's Almagest*. USA: CRC Press, 1993. 300 p.

[*Meth3*]:2. The Russian version of the book was published in 1995 in Moscow by the Faktorial Publications under the title: Kalashnikov V. V., Nosovskiy G. V., Fomenko A. T. *The Dating of the Almagest Star Catalogue. Statistical and Geometrical Analysis*. 286 p.

[*Meth3*]:3. A substantially extended and revised version of the book: Kalashnikov, V. V., G. V. Nosovskiy, and A. T. Fomenko. *The Astronomical Analysis of Chronology. The Almagest. Zodiacs*. Moscow, The Delovoi Express Financial Publications, 2000. 895 p.

[*Meth3*]:4. Fomenko, A. T., and G. V. Nosovskiy. *The New Chronology of Egypt. The Astronomical Dating of Ancient Egyptian Monuments. Research of 2000-2002*. Moscow, Veche Press, 2002. 463 p.

• **BOOK FOUR: *Russia, Britain and Rome.***

[RBR]:1. Fomenko, A. T., and G. V. Nosovskiy. *The New Chronology and Conception of the Ancient History of Russia, Britain, and Rome. Facts, Statistics, Hypotheses.* Vol. 1, *Russia.* Vol. 2, *Britain and Rome.* Moscow, MSU Centre of Research and Pre-University Education. Two editions, 1995 and 1996. 672 p.

[RBR]:2. A somewhat adapted and revised version of the book came out in 1997: Fomenko, A. T., and G. V. Nosovskiy. *Russia and Rome. How correct is our understanding of Eurasian history?* Vols. 1 and 2. Moscow, Olymp Publications, 1997. 2nd edition 1999. The next three volumes from this series of five were published in 2001. Vol. 1: 606 p. Vol. 2: 621 p. Vol. 3: 540 p. Vol. 4: 490 p. Vol. 5: 394 p.

[RBR]:3. A revised version of the first volume was published in 1997 as a separate book: Fomenko, A. T., and G. V. Nosovskiy. *The New Chronology of Russia.* Moscow, Faktorial Publications, 1997. Re-editions 1998 and 1999. 255 p.

[RBR]:4. A new, substantially extended and revised version of the first two-volume edition as a single volume: Fomenko, A. T., and G. V. Nosovskiy. *The New Chronology of Russia, Britain and Rome.* Moscow, Anvik, 1999. 540 p.

[RBR]:5. A new revised version of this book came out as a single volume: Fomenko A. T., and G. V. Nosovskiy. Moscow, The Delovoi Express Financial Publications, 2001. 1015 p.

• **BOOK FIVE: *The Empire.***

[Emp]:1. Fomenko, A. T., and G. V. Nosovskiy. *The Empire (Russia, Turkey, China, Europe, Egypt. The New Mathematical Chronology of Antiquity).* Moscow, Faktorial, 1996. Re-editions 1997, 1998, 1999, 2001 and 2002. 752 p.

• **BOOK SIX: *The Biblical Russia.***

[BR]:1. Fomenko, A. T., and G. V. Nosovskiy. *The Mathematical Chronology of the Biblical Events.* Moscow, Nauka Publications, 1997. 407 p.

[BR]:2. A substantially revised and extended version: Fomenko, A. T., and G. V. Nosovskiy. *The Biblical Russia. The Empire of Horde-Russia and the Bible. The New Mathematical Chronology of Antiquity.* Vols. 1 and 2. Moscow, Faktorial,

1998. Vol. 1: 687 p. Vol. 2: 582 p.

[BR]:3. A somewhat condensed version, which nevertheless contained some important new material: Fomenko, A. T., and G. V. Nosovskiy. *Horde-Russia on the Pages of the Biblical Books*. Moscow, Anvik Publications, 1998. 430 p.

[BR]:4. Fomenko, A. T., and G. V. Nosovskiy. *The Biblical Russia. Selected Chapters I (The Empire of Horde-Russia and the Bible. The New Mathematical Chronology of Antiquity. History of the Manuscripts and Editions of the Bible. The Events of the XI-XII Century A.D. in the New Testament. The Pentateuch.)*. Moscow, Faktorial, 1999. 173 p.

[BR]:5. Fomenko, A. T., and G. V. Nosovskiy. *The Biblical Russia. Selected Chapters II (The Empire of Horde-Russia and the Bible. The New Mathematical Chronology of Antiquity. History of the XIV-XVI Century in the Last Books of the Kings. The History of the XV-XVI Century in the Last Chapters of the Books of the Kings. History of the XV-XVI Century in the Books of Esther and Judith. The Reformation Epoch of the XVI-XVII Century)*. Moscow, Faktorial Press, 2000. 223 p.

• **BOOK SEVEN: *Reconstruction*.**

[Rec]:1. Fomenko, A. T., and G. V. Nosovskiy. *A Reconstruction of Global History (The New Chronology)*. Book 1. Moscow, The Delovoi Express Financial Publishers, 1999. 735 p.

[Rec]:2. Fomenko, A. T., and G. V. Nosovskiy. *A Reconstruction of Global History. The Research of 1999-2000 (The New Chronology)*. Moscow, The Delovoi Express Financial Publishers, 1999. 615 p.

[Rec]:3. Fomenko, A. T., and G. V. Nosovskiy. *A Reconstruction of Global History. Joan of Arc, Samson, and the History of Russia*. Moscow, The Delovoi Express Financial Publishers, 2002.

We have to point out that the publication of our books on the New Chronology has influenced a number of authors and their works where the new chronological concepts are discussed or developed. Some of these are: L. I. Bocharov, N. N. Yefimov, I. M. Chachukh, and I. Y. Chernyshov ([93]), Jordan Tabov ([827], [828]), A. Goutz ([220]), M. M. Postnikov ([680]), V. A. Nikerov ([579:1]), Heribert Illig ([1208]), Christian Blöss

and Hans-Ulrich Niemitz ([1038], [1039]), Gunnar Heinsohn ([1185]), Gunnar Heinsohn and Heribert Illig ([1186]), Uwe Topper ([1462], [1463]).

Our research attracted sufficient attention to chronological issues for the Muscovite publishing house Kraft to print a new edition of the fundamental work of N. A. Morozov titled Christ, first published in 1924-1932.

Sources in Russian

- [1]. Abalakin, V. K. *The Essential Ephemeris Astronomy*. Moscow, 1979.
- [2]. Abbas, Shalabi. *The Entire Egypt, from Cairo to Abu-Simbel and Sinai*. 2nd extended Russian edition. Florence, Bonechi, 1996.
- [2:1]. Avadyaeva, E., and L. Zdanovich. *The Hundred Great Afflictions*. Moscow, Veche, 1999.
- [3]. Agathius. *The Reign of Justinian*. Moscow-Leningrad, USSR Academy of Sciences Publications, 1953. See also Agathius, Scholasticus. *Agathiae Myrinaei Historiarum libri quinque*. Berolini, 1967.
- [4]. Mez, Adam. *The Muslim Renaissance*. Moscow, Nauka, 1966. German edition: Mez, A. *Die Renaissance des Islams*. Heidelberg, 1922.
- [5]. Azarevich, D. I. *The History of the Byzantine Law*. Yaroslavl, 1876-1877.
- [6]. Aydarova-Volkova, G. *The Priceless Experience. A Cultural Dialogue. Looking Across the Centuries*. The Kazan magazine, Issue 9-10 (1999): 13-21.
- [7]. Acropolite, George. *The Chronicle of the Great Logothete George Acropolite*. St. Petersburg, 1863.
- [8]. *The Historical Acts Compiled and Published by the Archaeographical Commission*. St. Petersburg, The State Document Preparation Expedition Typography. Vols. 1 and 2. 1841.
- [9]. Nazarov, V. D., ed. *The Acts of the State of Russia. Archives of the Muscovite Monasteries and Cathedrals*. The XV – early XVII century. Moscow, The Ladomir Research and Publication Centre, 1998.
- [10]. *Alexandria. A Novel about Alexander the Great Based on a Russian Chronicle of the XV century*. Moscow-Leningrad, Nauka, 1966.
- [11]. Petrukhno, A. S., N. I. Shirinya, S. A. Gleybman, and O. V. Zavgorodniaya. *Alexander's Village (Alexandrovskaya Sloboda, or, literally, "The Freeman's Village of Alexander")*. An Album. The Russian Federation Ministry of Culture. City of Alexandrov. The State Museum of Art, History, and Architecture of Alexander's Village. The City Council of the City of Alexandrov. 1996.
- [12]. *Alexander's Village (Alexandrovskaya Sloboda)*. The materials of a scientific and practical conference. Vladimir, Golden Gate Publications, 1995.
- [13]. Alexandrovsky, M. I. *A Historical Reference Book for the Churches of Moscow*.

- Moscow, The State Museum of History, Department of Visual Arts, the Architectural Graphics Fund, 1917 (with an additional written before 1942).
- [14]. Alexeyev, M. P. *On the Anglo-Russian Relations in the Time of Yaroslav the Wise*. The Scientific Bulletin of the Leningrad State University (4, 1945): 31.
- [15]. Alexeyev, Y. *My Monarch Sent Me to the Sultan*. The *Rodina* magazine, No. 2 (1997): 31-36.
- [16]. Alessandro, Angelini. *Piero della Francesca*. The *Great Italian Masters* series. Moscow, Slovo, 1997. The Italian edition: Italy, Scala, Istituto Fotografico Editoriale, 1995.
- [16:1]. [Altarpieces] Caterina Limentani Viridis and Mari Pietrogiovanna. *Altarpieces. The Art of the Early Renaissance*. Translated from Italian. Byely Gorod, 2002. Arsenale editrice, Italy, 2001.
- [17]. *The Alphabetic Syntagm of Matthew Vlastar*. Translated from Greek by Rev. Nikolai Ilyinsky, a teacher from the Seminary School of Tauris. Simpheropol, 1892. A new edition: Moscow, Galaxy Publications, 1996.
- [18]. Alberti, L. *Leon Battista Alberti*. A collection of essays. Moscow, the USSR Academy of Sciences, Nauka, 1977. *Complete ed.* Oxford, Phaidon, 1977.
- [19]. Amalrik, A. S., and A. L. Mongayt. *The Essential Archaeology*. Moscow, Prosveshchenie, 1963.
- [19:0]. [Amartoles, George]. Matveyenko, V., and L. Shchegoleva. *The Chronicle of George the Monk*. Russian text, comments, indications. Moscow, Bogorodskiy Pechatnik, 2000.
- [19:1]. The catalogue of the exhibition *500 Years Since the Discovery of America*. The Hermitage. Russian National Library. St. Petersburg, Slavia-Interbook, Inc., 1993.
- [20]. Amousin, I. D. *The Dead Sea Scrolls*. Moscow, Nauka, 1960.
- [21]. Amphitheatrov, A. *Collected Works in 8 Volumes*. Vol. 4. St. Petersburg, Prosveshchenie, 1911.
- [22]. Anastasov, L. *A New Direction in Science? Be careful!* The *Science and Technology* magazine (Moscow), No. 8 (1983): 28-30.
- [23]. Müller, V. K., comp. *The English-Russian Dictionary*. 70,000 words. Moscow, The State National and Foreign Dictionary Publishing House, 1961.
- [24]. Andreyeva, V., V. Kuklev, and A. Rovner. *An Encyclopedia of Symbols, Signs, and Emblems*. Moscow, Lokid/Myth/Ad Marginem, 1999.

- [25]. Anninskiy, S. A. *The News of the Tartars in Europe Brought by the Hungarian Missionaries*. Included in *The Historical Archive*, 71-112. Moscow-Leningrad, The RAS Institute of History, RAS Publications, 1940.
- [26]. *Antwerp and its Sights*. Antwerp, Editions THILL S.A. Brussels, 1999. In Russian.
- [27]. Antonov, A. V. *Genealogical Murals of Late XVII Century*. The Archaeographical Centre. The Russian State Archive of Ancient Acts. *The Russian Historical Research*, No. 6. Moscow, the Archaeographical Centre Publications.
- [28]. Antonova, V. I., and N. E. Mneva. *The Catalogue of Ancient Russian Art from the Tretyakov Gallery*. Moscow, 1963. Vol. 1: p. 256; Vol 2: pp. 413 and 421.
- [29]. *The Apocryphal Jesus, Holy Family, and Christ Witness Legendry*. Svetsitskaya, I. S., and A. P. Skogorev, comp. Moscow, Kogelet, 1999.
- [30]. Apollodorus. *The Mythological Library*. Leningrad, Nauka, 1972. English edition: Apollodorus. *The Library*. London-New York: Loeb Classical Library, 1921.
- [30:1]. Arago, F. *The Biographies of the Famous Astronomers, Physicists, and Geometricians*. Books 1 and 2 (Vols. 1-3). Translated by D. Perevoshchikov. Moscow-Izhevsk, The Scientific Research Centre for Regular and Chaotic Dynamics, 2000.
- [31]. Arenkova, Y. I., and G. I. Mekhova. *The Don Monastery*. Moscow, Iskusstvo, 1970.
- [32]. Aristaenetos. *The Love Epistles*. Eustathius, Macrembolites. *The Story of Ismene and Istmenias*. Moscow-Leningrad, Nauka, 1965. Also see Aristaenetos. *The Love Epistles*. In W. Kelley. *Erotica*. London, Bohn's Classical Library, G. Bell & Sons, 1848. Eustathius, Macrembolites. *Ismene and Istmenias*. London, 1788.
- [33]. Zdanovich, G. B., ed. *Arkaim. Research. Prospects. Findings*. A collection of essays. From the series titled *The Historical Pages of Southern Ural*. The Arkaim Reserve works, State University of Chelyabinsk, the Specialized Arkaim Nature and Landscape Centre of History and Archaeology. The State Reserve of Ilmen. Chelyabinsk, the Kamenny Poyas Creative Group, 1995.
- [34]. Arnold, Y. *El Señor Kon-Tiki*. Moscow, Mysl, 1970.
- [35]. Aronov, V. *The Elseviers (A History of Literary Art)*. Moscow, Kniga, 1975.
- [36]. *The Chronicler of Archangelsk. A complete collection of Russian chronicles*,

Vol. 37. Leningrad, Nauka, 1982.

- [37]. Archangelskiy, Leonid. *The Samurai Steel*. An article for the magazine called *Magnum. The New Magazine on Arms* (November-December 1998): 18-21.
- [38]. Avdousina, T. D., and T. D. Panov. *Archaeological Antiquities: The Muscovite Kremlin*. The Moscow Kremlin State Museum and Reserve for History and Culture. Moscow, 1996.
- [39]. Serge, Archbishop. *The Complete Oriental Menology*. Vols. 1-3. Vladimir, Typography & Lithography of V. A. Parkov in Vladimir, 1901. Reprinted Moscow, Orthodox Encyclopaedia Centre of Ecclesiastic Research, Palomnik Publications, 1997.
- [40]. Archimedes. *The Works*. Moscow, Fizmatgiz, 1962. English edition: Archimedes, *The Works of Archimedes*. Cambridge, Cambridge University Press, 1912.
- [40:0]. Asov, A. I. *The Book of Veles*. Moscow, Menedzher, 1995, 2nd edition.
- [40:00]. Asov, A. I., Konovalov, M. Y. *The Ancient Aryans. The Slavs. Russia*. Moscow, Veche, 2002.
- [40:1]. Gentili, Augusto, William Barcham, and Linda Whiteley. *The National Gallery of London*. From the *The Great Museums of the World* series. Moscow, Slovo, 2001. A translation of the Italian edition Udine: Magnus Edizioni, 2000.
- [41]. Nikitin, Afanasiy. *Voyage over the Three Sees. Published in the Literary Monuments of Old Russia. 2nd Half of the XV Century*. Moscow, Khudozhestvennaya Literatura, 1982.
- [42]. Nikitin, Afanasiy. *Afanasiy Nikitin's Voyage over the Three Sees. 1466-1472*. Foreword, translation, text preparation and commentary by N. I. Prokofiev. Moscow, Sovetskaya Rossiya, 1980.
- [43]. Akhmanova, O. S., and others. *Precise Methods of Language Study*. Moscow, 1961.
- [44]. Bayev, K. L. *Copernicus*. From the *Celebrity Biographies* series, Issue 7 (55). Moscow, The Magazine and Newspaper Consociation, 1935.
- [45]. Beyer, Rolf. *The Queen of Sheba*. From the *Mark In History* series. Rostov-on-Don, Fenix Publications, 1998. A translation from the German original by Beyer, Rolf. *Die Königin von Saba*. The *Question Mark* series, Gustav Lübke Verlag GmbH, Bergisch Gladbach. 1987.
- [46]. Balandin, R. K. *A Miracle or a Scientific Enigma? Science and Religion*

- Discussing the Shroud of Turin*. Moscow, Znaniye, 1989. The *Question Mark* series, Issue 1, 1989.
- [47]. Balandin, R., and L. Bondarev. *Nature and Civilization*. Moscow, Mysl, 1988.
- [48]. Baldin, V. I., and T. P. Manushkina. *The Laura of Serge and The Trinity. The Architectural Set and the Collections of Ancient Russian Art of the XIV-XVII Century*. Moscow, Nauka, 1996.
- [49]. Baranov, V. *Logic Isn't Facts*. The *Science & Technology* magazine (Moscow), No. 4 (1983): 24-28.
- [50]. Baronius, C. *The Ecclesial and Secular Annals from the Birth of Christ and until the Year 1198*. Typography of P. P. Ryabushinsky, from Baronius, *Annales ecclesiastici a Christo nato ad annum 1198*. Moscow, 1913.
- [51]. Bartenev, S. *The Moscow Kremlin in the Antiquity and Nowadays*. Moscow, Synodal Typography, 1912.
- [52]. de las Casas, Bartólome. *History of the Indias*. Leningrad, Nauka, 1968.
- [53]. Baskakov, N. A. *Russian Names of Turkic Origin*. Moscow, Nauka, The Main Oriental Literature Editing Board, 1979.
- [54]. Magarichev, Y. M., ed. and comp. *The Cultural and Historical Reserve of Bakhchisaray*. Simferopol, Tavria, 1995.
- [55]. Bakhshi, Iman. *Jagfar Tarikhy. A Collection of Bulgarian Manuscripts from 1680*. Russian translation of the Bulgarian text by I. M. K. Nigmatoullin. Orenburg, The Orenburg Press Contact, KOPF, editorial board of the *Bulgaria Courier*, 1993.
- [56]. Bashmakova, I. G., and G. S. Smirnova. *The Naissance and the Development of Algebra*. Published in the *Aperçus on the History of Mathematics* edited by B. V. Gnedenko. Moscow, MSU Publications, 1997.
- [57]. Belenkiy, M. S. *Judaism*. Moscow, Gospolitizdat, 1966.
- [58]. Bellosi, Luciano. *Giotto*. Moscow, Slovo Press, 1996. Translated from the 1995 Italian edition by Scala, Istituto Fotografico Editoriale.
- [59]. Belova, A. G. *The Historical Morphology of the Arabic Language*. Moscow, 1994.
- [59:0]. Belova G. A, Sherkova T. A. *Russians in the Land of Pyramids. Travellers, Scientists, Collectors*. Moscow, Aleteya, 2003.
- [59:1]. Belyavsky, V. A. *Legendary and Historical Babylon*. Moscow, Mysl, 1971.

- [60]. Belyavsky, M. T. *M. V. Lomonosov and the Foundation of the Moscow University (1755-1955)*. Edited by M. N. Tikhomirov. Moscow, MSU Publications, 1955.
- [61]. Belyaev, D. V. *Byzantine. Essays, Materials and Notes concerning Byzantine Antiquity*. Book III. St. Petersburg, 1891-1906.
- [62]. Belyaev, L. A. *The Ancient Monasteries of Moscow According to Archaeological Data*. Moscow, The Russian Academy of Sciences, Institute of Archaeology. Research and materials concerning the archaeology of Moscow. Vol. 6. 1995.
- [63]. Belyaev, Y. *100 Monsters of Antiquity*. An illustrated encyclopaedia of mythology. Moscow, Raritet, 1997.
- [64]. Bémont, C., and G. Monod. *The Mediaeval History of Europe*. Petrograd, 1915. French edition: Bémont, C., and G. Monod. *Histoire de l'Europe au Moyen Âge*. Paris, 1921.
- [64:1]. Berg, L. S. *The Discovery of Kamchatka and Bering's Expedition*. Moscow-Leningrad, The USSR Academy of Sciences Press, 1946.
- [64:2]. Berg, L. S. *Essays on the History of Russian Geographical Discoveries*. Moscow-Leningrad, The USSR Academy of Sciences Press, 1946.
- [65]. Berry, A. *Concise History of Astronomy*. Translated by S. Zaimovskiy. Moscow-Leningrad, GITTL, 1946.
- [66]. Archimandrite Nicephor. *The Biblical Encyclopedia (The Full Illustrated Biblical Encyclopedia)*. Moscow, The A. I. Snegiryova Typography, 1891. A modern reprint was published by the Laura of St. Serge and the Holy Trinity in 1990.
- [67]. *The Bible*. 10th edition. St. Petersburg, 1912.
- [68]. *The Bible. Books from the Old and the New Covenant in Russian Translation with Anagoges and Appendices*. Moscow, Moscow Patriarchy Press, 1968. There are numerous re-editions in existence, for instance, the one published by the Russian Biblical Society in Moscow, 1995.
- [69]. *The Bible. Books of the Holy Writ from the Old and the New Covenant*. Russian translation with appendices. 4th edition. Brussels, Life with God Press, 1989.
- [70]. *The Bible, or the Books of the Holy Writ from the Old and the New Covenant with Anagoges*. 2nd edition. St. Petersburg, Synodal Typography, 1900. Reprinted by the Russian Biblical Society in Moscow, 1993. (This version of the Bible dates to

- the 1st half of the XVIII century and is therefore occasionally called Elizabethan.)
- [71]. *Scorina's Bible*. A facsimile edition of the Bible published by Francisco Scorina in 1517-1519. Volumes 1-3. Minsk, The Petrus Brovka Byelorussian Sovetskaya Encyclopaedia Press, 1990.
- [72]. Bickerman, E. *Chronology of the Ancient World*. Moscow, Nauka, 1975. Translated from the English edition published in London by Thames & Hudson, 1968-1969.
- [73]. Biroulia, Y. N. *Russian Naval Charts of 1701-1750. Copies from originals (Atlas)*. St. Petersburg, The Military Navy Publications, 1993.
- [74]. *The Book of Good Tidings. Interpretations of the Holy Gospel by St. Theophilactus, the Archbishop of Bulgaria. The Gospel According to Mark Interpreted*. St. Petersburg, P. P. Soykin's Publications. Reprinted St. Petersburg, Satis Press, 1993.
- [75]. Blazhko, S. N. *A Course of Practical Astronomy*. Moscow, Nauka, 1979.
- [76]. Blair, G. *Chronological Tables Spanning the Entire Global History, Containing Every Year since the Genesis and until the XIX Century, Published in English by G. Blair, a Member of the Royal Society, London*. Vols. 1 and 2. Moscow University Press, 1808-1809. The English edition: *Blair's Chronological and Historical Tables, from the Creation to the Present Time, etc.* London, G. Bell & Sons, 1882.
- [77]. Bobrovnitskaya, T. A. *The Royal Regalia of the Russian Rulers. The Kremlin in Moscow. Published to Commemorate the 500th Anniversary of the State Coat of Arms and the 450th Anniversary of the Inauguration of the First Russian Czar Ivan the Terrible*. Moscow, The Moscow Kremlin State Museum and Reserve for History and Culture, 1997.
- [78]. Bobrovnitsky. *The Origins and the Process of the Roman Catholic Liturgy*. Kiev, 1873.
- [79]. Bogdanov, Ivan. *Name Lists of the Bulgarian Khans*. Sofia, Otechestvenia Front Press, 1981.
- [80]. Gousseva, E., A. Lukashov, and others. *Our Lady of Vladimir*. A collection of materials. Exhibition catalogue. The State Tretyakovskaya Gallery, The Moscow Kremlin State Museum and Reserve for History and Culture. Moscow, Avangard Press, 1995.
- [80:1]. Boguslavskiy, V. V. *The Slavic Encyclopaedia*. Vols. 1 and 2. Moscow,

- OLMA-Press, 2001.
- [81]. Bozhilov, Ivan. *The Asen Dynasty (1186-1460). Genealogy and Prosopography*. Sofia, Bulgarian Academy of Sciences Press, 1994.
- [82]. Bolingbroke. *Epistles on Historical Studies and their Utility*. Moscow, Nauka, 1978.
- [83]. Bolotov, V. V. *Lectures on Ancient Ecclesial History*. Vols. 1-4. Published posthumously under the editorship of Prof. A. Brilliantov. St. Petersburg, 1907. Reprinted Moscow, Spaso-Preobrazhensky Monastery of Valaam, 1994.
- [84]. Bolkhovitinov, E. A. (Metropolitan Eugene). *The Concise Chronicle of Pskov*. Pskov, Otchina Press, 1993.
- [85]. *The Great Soviet Encyclopaedia*. Vols. 1-51. 2nd edition. Moscow, The Soviet Encyclopaedia Press, 1949-1957.
- [85:1]. *The Great Soviet Encyclopaedia*. Vols. 1-30. 3rd edition. Moscow, 1969-1978. (Electronic version on 5 CD-ROMs.)
- [86]. *The Great Catechism*. Moscow, 7135 (1627 ad). Reprinted by the Royal Grodno typography in 7291 (1683 AD).
- [87]. *The Great German-Russian Dictionary*. 2nd edition, Stereotyped. Moscow, Russkiy Yazyk, 1980.
- [87:1]. *The Great Turkish-Russian Dictionary*. 20,000 words and word groups. The RAS Institute for Oriental Studies. 2nd edition. Moscow, Russkiy Yazyk, 1998.
- [88]. *The Great Encyclopaedic Dictionary*. Moscow, The Great Russian Encyclopaedia Press, 1998.
- [89]. Borisov, N. S. *Ivan Kalita*. The *Celebrity Biographies* series. Moscow, Molodaya Gvardia, 1995.
- [90]. Borisovskaya, N. *Engraved Ancient Maps and Plans of the XV-XVIII century. Cosmography, Maps, Star Charts, City and Battle Plans. From the Pushkin State Museum of Art Collection*. Moscow, Galaktika Press, 1995.
- [91]. *Bosch, Hieronymus*. Self-titled album of reproductions. Moscow, Uniserv, 1995.
- [91:1]. *Botticelli*. An album from the *Masters of Art* series. Text by Elena Carpetti. 1997, Giunti Gruppo Editoriale, Florence, 2002. Russian edition by Byely Gorod, Moscow, 2001.
- [92]. Beaufort, Louis de. *Dissertation sur l'incertitude des cinq premiers siècles de l'histoire Romaine*. Utrecht, 1738. Republished Paris, Blot, 1886.

- [93]. Bocharov, L. I., N. N. Yefimov, I. M. Chachoukh, and I. Y. Chernyshev. *The Conspiracy Against Russian History. (Facts, Mysteries, Versions)*. Moscow, Anvik, 1998.
- [93:1]. Brant, Sebastian. *Ship of Fools*. Part of the *The World Literature Bibliothèque* series (Series 1, Vol. 33). Moscow, Khudozhestvennaya Literatura, 1971.
- [94]. Brownley, C. A. *Statistical Theory and Methodology in Science and Technology*. Moscow, Nauka, 1977.
- [95]. Brashinskiy, I. B. *Looking for the Scythian Treasures*. Leningrad, The USSR Academy of Sciences, Nauka, 1979.
- [96]. Brodsky, B. *Kremlin – The Heart of the Fatherland*. Moscow, Izobrazitelnoye Iskusstvo, 1996.
- [97]. Bronstein, I. N., and K. A. Semendyaev. *A Reference Book on Mathematics*. Moscow, Nauka, 1986.
- [98]. Bronsten, V. A. *Claudius Ptolemy*. Moscow, Nauka, 1988.
- [99]. Brugsch, Heinrich. *History of the Pharaohs*. Translated by G. K. Vlastov. Published in the series titled *The Chronicles and the Monuments of the Ancient Egypt*. St. Petersburg, I. I. Glazounov's Typography, 1880. English edition: *Egypt under the Pharaohs. A History Derived Entirely from the Monuments*. London, J. Murray, 1891.
- [99:1]. *Bruges: its Sights and Delights. City Plan*. (Russian version). E.E.C., Editions Thill S. A., Brussels, 1997.
- [100]. Bryusova, V. G. *Andrei Rublev*. Moscow, Izobrazitelnoye Iskusstvo, 1995.
- [101]. Bouganov, V. I. *Razin and his Followers. Documents, Accounts of the Contemporaries*. Moscow, Nauka, 1995.
- [102]. Bouganov, S. I. *Native Historiography of Russian Chronicles*. Moscow, Nauka, 1975.
- [103]. Bouzeskoul, V. P. *An Introduction into Greek History. Lectures*. Vol. 1. Petrograd, 1915.
- [104]. Boukreyeva, T. N. *The Basel Museum of Arts*. Moscow, Izobrazitelnoye Iskusstvo, 1987.
- [105]. Boulatov, A. M. *The Historical Plans of Moscow*. Release III. Moscow, Zhiraf, 2000.
- [106]. Burian, Y., and B. Moukhova. *The Enigmatic Etruscans*. Moscow, Nauka, 1970.

- [107]. Bouseva-Davydova, I. L. *The Temples of the Muscovite Kremlin: Holy Relics and other Antiquities*. Moscow, The Nauka Int'l Academic Publishing Co., 1997.
- [108]. Boutkevich, T. I. *An Overview of Russian Sects*. Kharkov, 1910.
- [109]. Boutkov, P. *Defending the Russian Chronicle of Nestor from the Vituperation of the Sceptics*. St. Petersburg, 1840.
- [110]. Boutomo, S. I. *Radionuclear Datings and the Construction of an Absolute Chronological Scale of Archaeological Monuments*. In *Archaeology and Natural Sciences*. Moscow, Nauka, 1965. 35-45.
- [111]. Boutromeyev, V. *Global History in Individual Personalities. Late Middle Ages*. Moscow, Olma, 1999.
- [112]. Kalougin, V. I., comp. *Folk Tales and Legends*. Moscow, Sovremennik, 1991.
- [113]. Bychkov, A. A., A. Y. Nizovsky, and P. Y. Chernosvitov. *The Conundrums of Ancient Russia*. Moscow, Veche, 2000.
- [114]. Bychkov, V. V. *The Mediaeval Aesthetics of Russia. XI-XVII century*. Moscow, Mysl, 1992.
- [114:1]. Bauval, Robert, and Adrian Gilbert. *The Orion Mystery. Unlocking the Secrets of the Pyramids*. Russian translation. Moscow, Veche, 1996.
- [115]. *Bulgaria. A Traveller's Map*. Scale: 1:530000. Sofia, Datamap Revue, 1997.
- [116]. Wagner, G. K. *Soviet Union and its Famous Works of Art. Old Cities of Russia. A traveller's guide*. Moscow, Iskusstvo, Edizion Leipzig, 1980.
- [116:1]. Weinstein S., and M.Kryukov. *The Saddle and the Stirrup*. The *Znaniye-Sila* (Knowledge is Power) magazine (Moscow), August 1985, 24-26.
- [117]. Valishevsky, K. *Ivan the Terrible*. Moscow, IKPA-press, 1989. Reprinted from Moscow, Obshchestvennaya Polza Typography, 1912.
- [118]. Valishevsky, K. *Ivan the Terrible*. Moscow, Svarog, 1993.
- [119]. Valishevsky, K. *The First Romanovs*. Moscow, Kvadrat, 1993.
- [120]. Vasiliev, A. A. *The History of Byzantium. The Fall of Byzantium. The Palaeologi Epoch (1261-1453)*. Leningrad, Academia, 1925.
- [121]. *An Introduction into Special Historical Disciplines*. Moscow, MSU Publications, 1990.
- [122]. Weber, George. *Universal History*. Moscow, 1892. English edition: Weber, G. *Outline of Universal History from the Creation of the World to the Present Time*.

London, 1851.

- [122:1]. *Hungarian-Russian Dictionary*. 40,000 words. Moscow-Budapest, Russkiy Yazyk, The Hungarian Academy of Sciences Publishing House, 1974.
- [123]. Weisman, A. D. *Greek-Russian Dictionary*. 5th edition. St. Petersburg, published by the author, 1899. Reprinted Moscow, Graeco-Latin Department of Y. A. Shichalin, 1991.
- [124]. Weisman, A. D. *Latin-Russian Dictionary*. St. Petersburg: published by the author, 1899. Reprinted Moscow, Graeco-Latin Department of Y. A. Shichalin, 1991.
- [125]. Venelin, Y. *News of the Varangians as Related by Arab Scribes; their Alleged Crimes as Seen by the Latter*. The Imperial Moscow University Society for History and Russian Antiquities Readings, Book IV, Section V: 1-18. 1870.
- [125:1]. Vereshchagin V. V. *Vereschagin, the Artist. Napoleon I in Russia, 1812*. Tver, the Sozvezdie Agency of Tver, 1993.
- [125:2]. Vermoush, G. *Diamonds in World History and Stories about Diamonds*. Moscow, Mezhdunarodnye Otnosheniya, 1988.
- [126]. Veselovsky, A. N. *Russians and Veltins in the Saga of Tidrec of Berne (Verona)*. St. Petersburg, Typography of the Imperial Academy of Sciences, 1906. A separate engraving from the *Russian Language and Belles Lettres Department Courier*, Vol. XI (1906), Book 3: 1-190.
- [127]. Veselovsky, I. N. *Aristarchus of Samos – The Copernicus of the Antiquity*. Historical and astronomical research. Issue 7: 44. Moscow, Nauka, 1961.
- [128]. Veselovsky, S. B. *A Research into the History of Oprichnina*. Moscow, 1963.
- [129]. *The Russia Academy of Sciences Courier*, Vol. 68, No. 10 (October 1998). Moscow, Nauka.
- [129:1]. Palaudirias, S. A., Editorial Escudo de Oro. *The Entire Antwerp*. In *The Entire Europe Collection*. Antwerp, published in Russian. Barcelona, 1998.
- [129:2]. Bersnev, P. V., comp. *The Old Testament Apocrypha. The Book of the Jubilees. Testaments of the Twelve Patriarchs*. Translated by A. V. Smirnov. Published in the *Alexandrian Library* series. St. Petersburg, Amphora, 2000.
- [129:3]. Vzdornov, G. I. *Book Art in Old Russia. Handwritten Books in the North-Eastern Russia in the XII – Early XV century*. Moscow, Iskusstvo, 1980.
- [130]. Widukind of Corvea. *The Deeds of the Saxons*. Moscow, Nauka, 1975. See also

- Widukind. *Sächsische Geschichten*. Translated by R. Schottin, foreword by W. Wattenbach. GV. Leipzig, 1882. Also see: Widukind. *Sächsische Geschichten*. New revision by Paul Hirsch. GV, Bd. 33, Leipzig, 1931.
- [131]. *The Byzantine Book of the Eparch*. Moscow, Oriental Literature Publications, 1962. Also see *The Book of the Eparch. Le livre du préfet*, with an introduction by Prof. Ivan Dulcev. “Reprint of ... the publication (by Jules Nicole) of the *Book of the Eparch*, to which is added ... a facsimile of the complete manuscript and Freshfield’s English translation.” 1970.
- [132]. *Byzantine Historians. Dexippos, Eunapius, Olympiodorus, Malchus, Peter the Patrician, Menander, Candides, Nonnos, Theophanes the Byzantine*. St. Petersburg, 1858.
- [133]. *Byzantine Legends*. Leningrad, Nauka, 1972.
- [134]. Vilinbakhov, G. V. *The State Coat of Arms of Russia. 500 Years*. St. Petersburg, Slavia. The State Hermitage. The Presidential State Heraldry Commission. The Moscow Kremlin State Museum and Reserve for History and Culture, 1997.
- [135]. Vilinbakhov, G., and T. Vilinbakhova. *St. George and his Image as Used in Russia*. St. Petersburg, Iskusstvo, 1995.
- [136]. de Villehardouin, Geoffroy. *The Conquest of Constantinople*. Moscow, Nauka, 1993.
- [137]. Vinogradov, V. K. *Theodosia. A Historical Aperçu*. Yekaterinodar, Kilius & Co Typography, 1902. (A reprint of the first part of the book is given in the historical and literary almanac titled *Okoyem [Horizon]*, No. 2 for 1992, Theodosia.)
- [138]. Vittorio, Serra. *The Entire Rome. (Flowers. Churches. Museums. Monuments. Fountains. The Vatican. The Sistine Chapel. Tivoli. Ostia Antica)*. Bonechi Edizioni “Il Turismo.” Florence, 1994.
- [139]. Vladimirov, L. I. *The Omnified Literary History*. Moscow, Kniga, 1988.
- [140]. Vlasov, Sergei. *The Deeds of Constantine the Great*. First Experimental Typography of the State Committee of Russian Federation, Eleemosynary Institution “The Order of Constantine the Great”, 1999.
- [141]. Vnouchkov, B. C. *The Prisoner of Schliesselburg*. Yaroslavl, the Upper Volga Publications, 1988.
- [142]. Voyekova, I. N., and V. P. Mitrofanov. *Yaroslavl*. From the series titled *Museum Cities*. Leningrad, Avrora, 1973.

- [143]. *The Military Topographic Map of Moscow and its Environs* (1860). The map was published in the *Rarities of Russian Cartography* series. Moscow, Kartair, the scientific and editorial publishing house of I. R. Anokhin, 1998.
- [144]. *Around the Coliseum*. The *Izvestiya* newspaper, 18 May 1977.
- [145]. *The Vologda Chronicle*. The Anthology of Ancient Russian Literature, Vol. 37. Leningrad, Nauka, 1982.
- [145:1]. *The Land of Volokolamsk. Dedicated to 400 Years of Glorifying the Most Reverend Joseph of Volotsk*. Under the general editorship of Pitirim, the Metropolitan of Volokolamsk and Yurievsk. Moscow, Prosvetitel, 1994.
- [146]. Volkovich, S. I. *Nikolai Alexandrovich Morozov as a Chemist (1854-1946)*. The Journal of the USSR Academy of Sciences, Department of Chemistry, No. 5 (1947).
- [147]. Volkovich, S. I. *Nikolai Alexandrovich Morozov. His Life and Works on Chemistry*. The *Priroda (Nature)* magazine, No. 11 (1947).
- [148]. Voronikhina, L. N. *Edinburgh*. The *Cities and Museums of the World* series. Moscow, Iskusstvo, 1974.
- [149]. Vostokov, A. *A Description of the Russian and the Slovenian Manuscripts of the Rumyantsev Museum as Compiled by Alexander Vostokov*. St. Petersburg, Typography of the Imperial Academy of Sciences, 1842.
- [150]. *The Chronicle of Ivan Timofeyev*. Prepared for printing, translated and commented by O. A. Derzhavina. Moscow-Leningrad, 1951.
- [151]. *Global History*. 10 volumes. Moscow, USSR Academy of Sciences, The Socio-Economic Literature Department Publications, 1958.
- [152]. *The Unified Library of Russia, or the Book Catalogue for an Exhaustive and Detailed Description of our Fatherland*. 2nd extended edition. Moscow, 1845.
- [153]. Maggi, G. and Valdes, G. *The Entire Turkey*. Florence, Casa Editrice Bonechi, 1995.
- [154]. Wooley, L. *Ur of the Chaldees*. Moscow, Oriental Literary, 1961 (1972). English edition: Wooley, L. *Ur of the Chaldees*. London, Benn, 1950. See also: Wooley, L. *Excavations at Ur. A Record of Twelve Years*. London, Benn, 1955.
- [155]. Galfridus Monmutensis. *History of the Brits. The Life of Merlin*. Moscow, Nauka, 1984. English edition: *Histories of the Kings of Britain by Geoffrey of Monmouth*. Translated by L. A. Paton. London-New York, 1912. See also: Giles, J.

- A., ed. *Six Old English Chronicles*. London, 1848.
- [156]. Garkavi, A. Y. *The Accounts of the Slavs and the Russians as Given by Muslim Authors (from mid-VII century until the End of the X century AD)*. St. Petersburg, 1870 (1872).
- [157]. Genova, E., and L. Vlahova. *24 Church Plates from the Rila Monastery*. Sofia, Bulgarsky Khudozhnik, 1988.
- [158]. *GEO*. A monthly magazine. No. 1 (January, 2000). Moscow, Gruner and Yar Ltd.
- [159]. *Geographical Atlas*. Moscow, The General Council of Ministers, Department of Geodetics and Cartography. 1968.
- [160]. Herberstein. *Baron Sigismund Herberstein. Notes on the Affairs of the Muscovites*. St. Petersburg, A. S. Souvorin's Press, 1908. *Rerum moscoviticarum commentarii*. Wien, S. l. et d., 1549. *Rerum moscoviticarum commentarii*. Basiliae, 1551. *Rerum moscoviticarum commentarii*. Basiliae, 1556. *Moscovia, der Hauptstat in Reissen*. Wien, 1557. Major, R. H., ed. *Notes upon Russia*. 2nd edition. New York, London Hakluite Society, 1963. Vol. 10: 1-116; Vol. 12: 3-174.
- [161]. Herberstein, Sigismund. *Notes on Moscovia*. Moscow, MSU Publications, 1988.
- [161:1]. Herberstein. *Ziga Herberstein. Sigismund Herberstein – the Warrior, Statesman, Diplomat and Peacemaker*. An edition of the Dr. F. Preshern Society for Contact Development between Slovenia and Russia. Moscow Byelye Alvy Press, Bilio, Humar Press, 2000.
- [162]. von Winkler, P. P., comp. *Coats of Arms of Cities, Provinces, Regions and Towns of the Russian Empire Included into the Complete Collection of Laws and Regulations between 1649 and 1900*. St. Petersburg: published by the book salesman Iv. Iv. Ivanov, 1899. New edition: Moscow, Planeta, 1990.
- [163]. Herodotus. *History*. Leningrad, Nauka, 1972. English edition: *The History of Herodotus*. From the series *Great Books of the Western World*. Vol. 5. Chicago, Encyclopaedia Britannica, Inc., The University of Chicago, 1952 (2nd edition 1990). See also: Herodotus. *The Histories of Herodotus, etc*. London and New York, Everyman's Library, 1964.
- [164]. Herzen, A. G., and Y. M. Mogarichev. *The Fortress of Gems*. Kyrk-Or, Chufut-Kale. Published as part of the series *The Archaeological Monuments of the Crimea*. Simferopol, Tavria, 1993.
- [165]. Herzen, A. G., and Y. M. Mogarichev. *Salachik. The Ouspensky Monastery. Bakhchisaray*. The State Museum and Reserve for History and Culture of

- Bakhchisaray. 1991.
- [165:1]. Hertzman, Yevgeni. *The Lost Centuries of Byzantine Music*. The XX International Congress of Byzantine Scholars. St. Petersburg, The Humanitarian Academy Publishing Centre, 2001.
- [166]. Gerchouk, Y. Y. *History of Drawing and Book Art*. Moscow, Aspect, 2000.
- [167]. Gililov, I. *A Passion Play of William Shakespeare, or the Mystery of the Great Phoenix*. Moscow, "Artist. Rezhissyor. Teatr" Publications, 1997.
- [168]. Glazounov, I. *Russia Crucified*. The *Our Contemporary* magazine, Issues 1-5, 7-9, 11 (1996). This material was subsequently published as a book.
- [169]. Gnedenko, A. M., and V. M. Gnedenko. *For One's Comrades, or Everything about the Cossacks*. Moscow, The Int'l Fund of Slavic Writing and Culture. ARP Int. Co., 1993.
- [170]. The A. V. Shchusev Museum of Architecture, archive 1246/1-13.
- [171]. Golenishchev-Kutuzov, I. N. *The Mediaeval Latin Literature of Italy*. Moscow, Nauka, 1972.
- [172]. Golitsyn, N. S. *The Great Warlords of History*. Vol. 1. St. Petersburg, 1878.
- [173]. Golovanov, Y. *Etudes on Scientists*. Moscow, Molodaya Gvardiya, 1976.
- [174]. Golovin, B. N. *Language and Statistics*. Moscow, 1971.
- [175]. Goloubovsky, P. V. *The Pechenegs, the Torks, and the Polovtsy before the Tartar Invasion*. Kiev, 1884.
- [176]. Goloubtsov, A. P. *Selected Readings on Ecclesial Archaeology and Liturgy*. St. Petersburg, Stasis, 1995.
- [177]. Goloubtsova, E. S., and V. M. Smirin. "On the Attempts of Using the 'New Methods' of Statistical Analysis to Ancient Historical Material." *The Courier of Ancient History*, 1982, No. 1: 171-195.
- [178]. Goloubtsova, E. S., and G. A. Koshelenko. *Ancient History and the "New Methods"*. *Historical Issues*, No. 8 (1982).
- [179]. Goloubtsova, E. S., and Y. A. Zavenyagin. *Another Account of the New Methods and the Chronology of Antiquity*. *Historical Issues*, No. 12 (1983): 68-83.
- [180]. Homer. *Iliad*. Translated by N. I. Gnedich. Moscow, Khudozhestvennaya Literatura, 1969. See also: Homer, *The Iliad of Homer*. Chicago University Press, London, 1962.

- [180:1]. Homer. *The Odyssey of Homer*. New York, Harper & Row, 1967.
- [181]. Goneim, M. *The Lost Pyramid*. Moscow, Geographiz, 1959. English edition: Goneim, M. *The Lost Pyramid*. New York, Rinehart, 1956.
- [182]. Gorbachevsky, B. *Crosses, Fires, and Books*. Moscow, Sovetskaya Rossiya, 1965.
- [183]. Gordeyev, A. A. *History of the Cossacks*. Vol. 1-4. Moscow, Strastnoi Boulevard, 1992.
- [184]. Gordeyev, N. V. *The Czar Cannon*. Moscow, Moskovskiy Rabochiy, 1969.
- [185]. *The Towns and Cities of Russia. An Encyclopaedia*. Moscow, The Great Russian Encyclopaedia Publications, 1994.
- [186]. Gorsey, Gerome. *Notes on Russia. XVI – Early XVII century*. Moscow, MSU Press, 1990.
- [187]. *The State Armoury*. Album. Moscow, Sovetskiy Khudozhnik, 1988. A new edition by Galart Press, Moscow, 1990.
- [188]. *The A. S. Pushkin Museum of Fine Arts*. Catalogue of paintings. Moscow, 1995, Mazzotta. Printed in Italy.
- [189]. *The Ruler is a Friend of his Subjects, or Political Court Hortatives and Moralistic Speculations of Kan-Shi, Khan of Manchuria and China*. Collected by his son, Khan Yun-Jin. St. Petersburg, 1795.
- [190]. Goulianitsky, N. F., ed. *The Urbanism of the Muscovite State of the XVI-XVII centuries*. Moscow, The Russian Academy of Architecture. Stroyizdat, 1994.
- [191]. *The Faceted Chamber in the Moscow Kremlin*. Leningrad, Aurora, 1982.
- [192]. Granovsky, T. N. *Lectures on Mediaeval History*. Moscow, Nauka, 1986.
- [193]. Grebelsky, Peter K., and Alexander B. Mirvis. *The House of the Romanovs. Biographical Information about the Members of the Reigning House, their Predecessors and Relations*. St. Petersburg, LIO Redaktor, 1992.
- [194]. Mina, Gregory. *Uffizi and Pitti. The Art of the Florentine Galleries*. Album. From the *Great Museums of the World* series. Moscow, Slovo, 1999. A translation of the Italian edition by Magnus Edizioni, Udine, Italy, 1994, 1996.
- [195]. Gregorovius, F. *Mediaeval History of Athens*. St. Petersburg, 1900. German edition: Gregorovius, F. *Geschichte der Stadt Athen im Mittelalter*. Stuttgart, 1889.
- [196]. Gregorovius, F. *Mediaeval History of Rome. The V-XVI century*. Vols. 1-5. St.

- Petersburg, 1902-1912. English edition: Gregorovius, F. *History of the City of Rome in the Middle Ages*. London, G. Bell & Sons, 1900-1909.
- [197]. Grekov, B. D., and A. Y. Yakubovsky. *The Golden Horde and its Decline*. Moscow-Leningrad, USSR Academy of Sciences, 1950.
- [198]. *Greece: Temples, Sepulchres and Treasures. The Lost Civilizations Encyclopaedia*. Translated from English by N. Belov. Moscow, Terra Publishing Centre, 1997. Original edition, Time-Life Books BV, 1994.
- [199]. Griбанov, E. D., and D. A. Balalykin. *Medicine of Moscow on the Medals of Imperial Russia*. Moscow, Triada-X, 1999.
- [200]. Nicephor, Gregoras. *Roman History, beginning from the Conquest of Constantinople by the Latins*. St. Petersburg, 1862.
- [201]. Grigorovich, V. *An Account of Travelling through European Russia*. Moscow, 1877.
- [202]. Grigoriev, V. V. *Saray: The Capital of the Golden Horde, and the Issue of its Location*. St. Petersburg, 1845.
- [203]. Grigoriev, G. L. *Who was Ivan the Terrible Really Afraid of? On the Origins of the Oprichnina*. Moscow, Intergraph Service, 1998.
- [204]. Grigoulevich, I. R. *The History of the Inquisition*. Moscow, Nauka, 1970.
- [205]. Grigoulevich, I. R. *The Inquisition*. Moscow, Politizdat, 1985.
- [206]. Grishin, Yakov. *The Tartars of Poland and Lithuania (the Heirs of the Golden Horde)*. Kazan, The Tartar Publishing House, 1995.
- [207]. Grosliе, B. *Borobudur. The Greatest Collection of Buddhist Sculpture in the World is being Destroyed by Erosion*. *The UNESCO Courier*, No. 6 (1968): 23-27.
- [208]. Gudzy, N. K. *History of Early Russian Literature*. Moscow, Uchpedgiz, 1938. English edition: New York, Macmillan & Co, 1949.
- [209]. Gouliaev, V. I. *Pre-Columbian Voyages to America. Myths and Reality*. Moscow, Mezhdunarodnye Otnoshenia, 1991.
- [210]. Gouliaev, V. I. *America and the Old World in the Pre-Columbian Epoch*. Moscow, Nauka, 1968.
- [210:1]. Gouliaev, V. I. *Following the Conquistadors*. Moscow, The USSR Academy of Sciences, Nauka, 1976.
- [211]. Gumilev, L. N. *Ancient Russia and the Great Steppe*. Moscow, Mysl, 1992.

- [212]. Gumilev, L. N. *In Search of the Figmental Kingdom (the Legend of the Kingdom of Presbyter Johannes)*. Moscow, Tanais, 1994.
- [213]. Gumilev, L. N. *Hunnu*. St. Petersburg: Time-Out-Compass, 1993.
- [214]. Gumilev, L. N. *The Black Legend*. Moscow, Ekopros, 1994.
- [215]. Gumilev L. N. *The Huns in China*. Moscow, Nauka, 1974.
- [216]. Gumilev, L. N. *From Rus' to Russia*. Moscow, Ekopros, 1992.
- [217]. Gourevich, A. Y. *The Mediaeval Cultural Categories*. Moscow, Kultura, 1972.
- [218]. Gourevich, V. B. *An Introduction into Spherical Astronomy*. Moscow, Nauka, 1978.
- [219]. Gouter, R. S., and Y. L. Polounov. *Girolamo Cardano*. From the *Founding Fathers of Science and Technology* series. Moscow, Znaniye, 1980.
- [220]. Goutz, Alexander K. *The True History of Russia*. Omsk, Omsk State University Press, 1999.
- [221]. D. *The Stirrup of Quiet Don: the Enigmas of the Novel*. Paris, YMCA Press, 1974.
- [222]. Davidenko, I. V. *The Word Was, The Word Is, The Word Shall Always Be... A Philological Fantasy*. Moscow, Russkiy Dvor Press, 1999.
- [223]. Dal, V. *An Explanatory Dictionary of the Living Russian Language*. St. Petersburg-Moscow, The M. O. Wolf Society Press, 1912.
- [224]. Dal, V. *An Explanatory Dictionary of the Living Russian Language*. St. Petersburg-Moscow, The M. O. Wolf Society Press, 1914. Reprinted Moscow, Citadel, 1998.
- [225]. Dal, Vladimir. *An Explanatory Dictionary of the Living Russian Language*. Moscow, State National and Foreign Dictionary Publishing House, 1956.
- [226]. Damascene, John. *Dialectic*. Moscow, 1862. See also: John of Damascus. *Dialectica*. New York, St. Bonaventure Franciscan Institute, 1953.
- [227]. Damascene, John. *Three Apologies against the Detractors of the Holy Icons or Effigies*. St. Petersburg, 1893. English edition: Baker, T. *John Damascene on Holy Images Followed by Three Sermons of the Assumption*. London, 1898.
- [228]. Dantas, G. *Parthenon in Peril*. The *UNESCO Courier*, No. 6 (1968): 16-18, 34.
- [229]. Dante, Alighieri. *Minor Œuvres*. Moscow, Nauka, 1968. Also see: Dante, Alighieri. *Opere Minori*. Florence, 1856.

- [230]. Dante, Alighieri. *The Divine Comedy*. Translated from the Italian by A. A. Ilushin. Moscow, Philological Department of the M. V. Lomonosov Moscow State University, 1995.
- [231]. Darethes of Phrygia. *The History of the Destruction of Troy*. St. Petersburg, Aleteya, 1997.
- [232]. Darkevich, V. P. *The Secular Art of Byzantium. Works of Byzantine Art in the Eastern Europe of the X-XIII century*. Moscow, Iskusstvo, 1975.
- [233]. Darkevich, V. P. *The Argonauts of the Middle Ages*. Moscow, Nauka, 1976.
- [233:1]. *The Gifts of the Magi – a Source of Bliss until Our Day*. Translated from modern Greek by M. Klimenko. The Holy Mount Athos, the Monastery of St. Paul the Apostle. Information about this book was obtained from the *Holy Lamp* newspaper published by the Preobrazhensky Temple in the Bolshie Vyazyomy village, No. 1 (1996).
- [234]. *The Gifts Made by the Imperial House of Russia to the Museum of History*. Catalogue of an exhibition. Moscow, The State Museum of History, Publishing Department. 1993.
- [235]. Dowley, Tim. *The Biblical Atlas*. Three's Company & Angus Hudson Ltd., 1989. Russian translation: Moscow, The Russian Biblical Society, 1994.
- [236]. Cameniata, Johannes. *Two Byzantine Chronicles of the X century. The Psamathian Chronicle; The Conquest of Thessalonica*. Moscow, Oriental Literature Publications, 1962. Also see: Cameniata, Joannes. *De Excidio Thessalonicae*. In: Clugnet, L. *Bibliothèque hagiographique orientale*. Paris, 1901-1905.
- [237]. Dvoretzky, I. K. *Latin-Russian Dictionary*. 50,000 words. Moscow, Russkiy Yazyk, 1976.
- [237:1]. Deveuze, Lily. *Carcassonne*. The *Golden Book* series (in Russian). Florence, Bonechi, Central Typography, 2000.
- [238]. Dementyeva, V. V. "The Roman History of Charles Rollen" as Read by a Russian Nobleman. *The Ancient History Courier*, No. 4 (1991): 117-122.
- [239]. Denisov, L. I. *The Orthodox Monasteries of the Russian Empire*. Moscow, 1908. 389-393.
- [240]. Jalal, Assad. *Constantinople. From Byzantium to Istanbul*. Moscow, M. & S. Sabashnikov, 1919. French edition: Jalâl, A. *Constantinople de Byzance à*

- Stamboul*. Paris, 1909.
- [241]. Jivelegov, A. K. *Dante Alighieri*. From the *Celebrity Biographies* series. Moscow, OGIZ, The Magazine and Newspaper Trust, 1933.
- [242]. Jivelegov, A. K. *Leonardo da Vinci*. From the *Celebrity Biographies* series. Moscow, OGIZ, The Magazine and Newspaper Trust, 1935.
- [243]. Giovanni, Villani. *The New Chronicle, or the History of Florence*. Moscow, Nauka, 1997. Italian edition: *Cronica di Giovanni Villani a miglior lezione redotta coll'aiuto detesti a penna*. Florence, Magheri, 1823; Rome, Multigrafica, 1980. Vols. 1-8.
- [244]. Giovanni, Novelli. *The Shroud of Turin: The Issue Remains Open*. Translated from Italian. Moscow, Franciscan Press, 1998.
- [245]. Giua, Michele. *The History of Chemistry*. Moscow, Mir, 1975. Italian original: Giua, Michele. *Storia della chimica, dell'alchimia alle dottrine moderne*. Chiantore, Turin, 1946; Union Tipografiko-Editrice Torinese, 1962.
- [246]. Digests of Justinian. Selected fragments translated by I. S. Peretersky. Moscow, Nauka, 1984.
- [247]. Diehl, Ch. *History of the Byzantine Empire*. Moscow, IL, 1948. English edition: Princeton, NJ, Princeton University Press, 1925.
- [248]. Diehl, Ch. *Chief Problems of the Byzantine History*. Moscow, 1947. French edition: Diehl, Ch. *Les Grands Problèmes de l'Histoire Byzantine*. Paris, Armand Diehl Library, A. Colin, 1947.
- [249]. Diels, H. *Ancient Technology*. Moscow-Leningrad, ONTI-GTTI, 1934.
- [250]. Diophantes. *Arithmetics*. Moscow, Nauka, 1974. See also: Diophantus, Alexandrinus. *Diophanti Alexandrini Opera Omnia, cum graecis commentaries*. Lipsiae: in aedibus B. G. Teubner, 1893-1895.
- [251]. Diringer, D. *The Alphabet*. Moscow, IL, 1963. English edition: London, Hutchinson & Co., 1968.
- [252]. Dietmar, A. B. *Ancient Geography*. Moscow, Nauka, 1980.
- [253]. Yankov, V. P., comp. *Following the Roads of the Millennia*. A collection of historical articles and essays. Book four. Moscow, Molodaya Gvardia, 1991.
- [254]. Drboglav, D. A. *Mysteries of Ancient Latin Hallmarks of IX-XIV century Swords*. Moscow, MSU Press, 1984.
- [255]. *Ancient Russian Icon Art*. Moscow, Kedr, 1993. From the collection of the

Tretyakovskaya Gallery.

- [256]. *Ancient Russian Literature. Depictions of Society*. Moscow, Nauka, 1991.
- [257]. Bonhard-Levin, G. M., ed. *Ancient Civilizations*. A collection of essays. Moscow, Mysl, 1989.
- [258]. Struve, V. V., and D. P. Kallistov., eds. *Ancient Greece*. Moscow, USSR Academy of Sciences, 1956.
- [259]. Drews, Arthur. *The Christ Myth*. Vol. 2. Moscow, Krasnaya Nov', 1924. English edition by T. Fisher Unwin. London and Leipzig, 1910.
- [260]. Drews, Arthur. *Did St. Peter the Apostle Really Exist?* Moscow, Atheist, 1924. See also: A. Drews. *Die Petrus-le-gende*. Jena, E. Diederichs, 1924.
- [261]. Drümel, Johann Heinrich. *An Attempt of Proving the Ararat Origins of the Russians Historically as those of the First Nation after the Deluge*. St. Petersburg, 1785. A Russian translation of a German book published in Nuremberg in 1744.
- [262]. Douboshin, G. N. *A Reference Book for Celestial Mechanics and Astrodynamics*. Moscow, Nauka, 1976.
- [263]. Doubrovsky, A. S., N. N. Nepeyvoda, and Y. A. Chikanov. *On the Chronology of Ptolemy's Almagest. A Secondary Mathematical and Methodological Analysis*. The *Samoobrazovanie (Self-Education)* magazine (Moscow), No. 1 1999.
- [263:1]. Duby, Georges. *The Middle Ages (987-1460). From Hugo Capet to Joan of Arc*. Moscow, Mezhdunarodnye Otnosheniya, 2000. French original: Duby, Georges. *Le Moyen Âge. De Hugues Capet à Jeanne d'Arc (987-1460)*. Collection *Pluriel*. Hachette, 1987.
- [264]. Dupuy, R. Ernest, and Trevor N. Dupuy. *The Harper Encyclopaedia of Military History. From 3500 BC to the Present*. Commentary by the Polygon Press. Vol. 1: 3500 bc-1400 ad. Vol. 2: 1400–1800. St. Petersburg-Moscow, Polygon-AST, 1997. English original published by Harper Collins.
- [265]. Dürer, Albrecht. *Tractates. Diaries. Letters*. St. Petersburg, Azbuka, 2000.
- [265:1]. [Dürer] *Albrecht Dürer. Engravings*. Moscow, Magma Ltd., 2001. First published in 1980 by Hubschmidt et Bouret.
- [265:2]. *The Jewish Encyclopaedia*. Vols. 1-16. A reprint of the Brockhaus-Efron edition for the Society for Scientific Judaic Publications, St. Petersburg. Moscow, Terra-Terra, 1991.
- [266]. *The Hebraic Text of the Old Testament (The Tanach)*. London, the British and

- Foreign Bible Society, 1977.
- [267]. Eusebius Pamphilus. *Ecclesial History*. St. Petersburg, 1848. English edition: Eusebius Pamphilus. *History of the Church*. London, 1890.
- [268]. Eusebius Pamphilus. *Eusebius Pamphilus, Bishop of the Palestinian Caesarea, on the Toponymy of the Holy Writ. St. Jerome of Strydon on the Hebraic Locations and Names*. Translated by I. Pomyalovsky. St. Petersburg, 1894. Latin edition: Eusebius Pamphilus. *Eusebii Pamphili Episcopi Caesariensis Onomasticon Urbium et Locorum Sacrae Scripturae*. Berolini, 1862.
- [269]. Eutropius. *A Concise History Starting with the City's Creation*. From the *Roman Historians of the IV century* series. Moscow, Russian Political Encyclopaedia, 1997.
- [270]. Yegorov, D. N. *An Introduction into the Mediaeval Studies. The Historiography and the Source Studies*. Vols. 1-2. Moscow, High Courses of Female Education, Department of History and Philosophy, Publishing Society.
- [271]. Yermolayev, G. *Mystery of the "Quiet flows the Don."* Slavic and European Journal, 18, 3 (1974).
- [272]. Yermolayev, G. *The True Authorship of the "Quiet flows the Don."* Slavic and European Journal, 20, 3 (1976).
- [273]. Yefremov, Y. N., and E. D. Pavlovskaya. *Dating the "Almagest" by the Actual Stellar Movements*. The USSR Academy of Sciences Archive, Vol. 294, No. 2: 310-313.
- [274]. Yefremov, Y. N., and E. D. Pavlovskaya. *Determining the Epoch of the Almagest Star Catalogue's Creation by the Analysis of the Actual Stellar Movements. (On the Problem of Ptolemy's Star Catalogue Authorship)*. *The Historical and Astronomical Research*. Moscow, Nauka, 1989. 175-192.
- [275]. Jambus, M. *The Hierarchical Cluster Analysis and Related Correspondences*. Moscow, Finances and Statistics, 1988. Also see: Kendall, M., and A. Stewart. *The Advanced Theory of Statistics* (4th edition). London, C. Griffin, 1977.
- [275:1]. *Living History of the Orient*. Collected works. Moscow, Znanie, 1998.
- [276]. Zivkovic, Branislav. *Les monuments de la Peinture Serbe Médiévale*. Zivkovic, Branislav. *Zica. Les dessins des fresques*. Belgrade, Institut pour la protection des monuments historiques de la Republique de Serbie, 1985.
- [277]. *The Art of Ancient Russia. XI – early XIII century. Inlays, Frescoes, Icons*.

- Leningrad, Khudozhnik RSFSR, 1982.
- [278]. Cellini, Benvenuto. *The Life of Benvenuto Cellini, the Son of Maestro Giovanni Cellini, a Florentine, Written in Florence by Himself*. Moscow, 1958. The English edition was published by Edito-Service in Geneva, 1968.
- [278:1]. *The Hagiography of Reverend Sergiy (The Life and the Great Deeds of the Most Reverend and Blessed Father Sergiy the Thaumaturge, the Hegumen of Radonezh and the Entire Russia)*. Compiled by Hieromonk Nikon (subsequently an Archimandrite). 5th edition. The Laura of Serge and The Holy Trinity. Own typography. 1904.
- [279]. *The Life of Savva Storozhevsky*. Reprinted after an old XVII century edition. Published in the *Zvenigorod Region History Materials*, Issue 3. Moscow, The Archaeographical Centre, 1994.
- [280]. Zhitomirsky, S. V. *The Astronomical Works of Archimedes*. Historical and Astronomical Research, Issue 13. Moscow, Nauka, 1977.
- [281]. Zholkovsky, A. V. *Pasternak's Book of Books*. The *Zvezda (Star)* magazine, No. 12 (1997).
- [282]. Zabelin, I. E. *Quotidian Life of Russian Czarinas in the XVI and XVII centuries*. Novosibirsk, Nauka, 1992.
- [283]. Zabelin, I. E. *The History of Moscow*. Moscow, Svarog, 1996.
- [284]. Zabelin, I. E. *The History of Moscow*. Moscow, Stolitsa, 1990.
- [285]. Zabelin, I. E. *The Historical Description of the Stauropigial Monastery of Moscow*. 2nd edition. Moscow, 1893.
- [286]. Zaborov, M. A. *History of the Crusades in Documents and Materials*. Moscow, Vyshchaya Shkola, 1977.
- [287]. Zaborov, M. A. *Crusaders in the East*. Moscow, Nauka, Chief Editing Board of Oriental Literature, 1980.
- [288]. Zavel'skiy, F. S. *Time and its Keeping*. Moscow, Nauka, 1987.
- [289]. Porfiriev, G., ed. *The Mysteries and Conundrums of the "Quiet flows the Don."* Collected works. Samara, P.S., 1996.
- [290]. *The Gospel Teachings*. Jordanville, the Rev. Job. Pogayevsky Typography, 1987.
- [290:1]. Zaliznyak, A. A., and V. L. Yanin. *The XI century Psalm Book of Novgorod as the Oldest Book in Russia*. The *RAS Courier*, Vol. 71, No. 3 (2001): 202-209.

- [291]. Zamarovsky, V. *Mysteries of the Hittites*. Moscow, Nauka, 1968. Also see: Zamarovsky, V. *Za tajemstvism rise Chetitu*. Prague, 1964.
- [291:1]. Zamkova, M. V. *Louvre. (The Masterpieces of World Art in your Home)*. Album. Moscow, Olma-Obrazovanie, 2002.
- [292]. *Notes of the Russian and Slavic Archaeology Department of the Russian Archaeological Society*. Vol. XII. Petrograd, Typography of Y. Bashmakov & Co, 1918.
- [293]. *Star Charts of the Norhern and the Southern Hemisphere*. Edition: *Maru severni a jizni hvezdne oblohy*. Czechoslovakia, Kartografie Praha, 1971.
- [294]. Kondrashina, V. A., and L. A. Timoshina, eds. *Zvenigorod Over Six Centuries*. A collection of articles. To the 600th anniversary of the Savvino-Storozhevsky monastery. The Moscow Oblast Administration Culture Committee. The Zvenigorod Museum of History, Arts, and Architecture. The Federal Archive Service of Russia. Russian State Archive of Ancient Acts. Moscow, URSS Press, 1998.
- [294:1]. Zgura, V. V. *Kolomenskoye. An Aperçu of its Cultural History and Monuments*. Moscow, O.I.R.U., 1928.
- [295]. Zelinskiy, A. N. *Constructive Principles of the Ancient Russian Calendar*. The *Context 1978* collection. Moscow, Nauka, 1978.
- [296]. Zelinskiy, F. *Selected Biographies of Ideas*. Vols. I-IV. St. Petersburg, 1905-1922.
- [297]. Zenin, D. *The Ancient Artillery: Truth and Fiction*. *The Science and Technology* magazine, No. 5 (1982): 25-29.
- [298]. Zenkovsky, S. A. *Old Ritualists of Russia. The XVII century Religious Movements*. Moscow, Tserkov, 1995.
- [299]. Zima, D., and N. Zima. *Nostradamus Deciphered*. Moscow, Ripol Klassik, 1998.
- [299:1]. *The Banner of Reverend Serge (Sergiy) of Radonezh*. Psalmyr, 1934. Reprinted by RIO Dennitsa, Moscow, 1991.
- [300]. Zoubov, V. P. *Aristotle*. Moscow, The USSR Academy of Sciences Press, 1963.
- [301]. *Ivan IV The Terrible*. Essays. St. Petersburg, Azbuka, 2000.
- [301:1]. Ivanov, O. *The Zamoskvorechye: Chronicle Pages*. Moscow, V. Shevchouk Publications, Inc., 2000.
- [302]. Idelson, N. *History of the Calendar*. Leningrad, Scientific Publications, 1925.

- [303]. Idries, Shah. *Sufism*. Moscow, 1993.
- [304]. Ieger, Oscar. *Global History*. Vols. 1-4. St. Petersburg, A. F. Marx, 1894-1904.
- [304:1]. Ieger, Oscar. *Global History*. Vols. 1-4. St. Petersburg, A. F. Marx, 1904. Amended and expanded. Faximile reprint: Moscow, AST, 2000.
- [304:2]. Ieger, Oscar. *Global History*. Vols. 1-4. St. Petersburg, A. F. Marx, 1904. 3rd ed., amended and expanded. Faximile reprint: Moscow, AST, 2001; St Petersburg, Polygon, 2001.
- [305]. *Jerusalem in Russian Culture*. Collected essays. Moscow, Nauka, 1994.
- [306]. *Selected Letters of A. N. Roudnev to V. N. Leonova*. Frankfurt-am-Main, Nadezhda, 1981.
- [306:1]. *A Representation of the Terrestrial Globe*. Russian map from the *Rarities of Russian Cartography* series. (There is no compilation date anywhere on the map. The publishers date it to mid-XVIII century, q.v. in the annotation). Moscow, the Kartair Cartographical Association, 1996.
- [307]. Derevenskiy, B. G., comp. *Jesus Christ in Historical Documents*. From the *Ancient Christianity* series, *Sources* section. St. Petersburg, Aleteya, 1998.
- [308]. Ouspensky, L. A. *Icon Art of Ancient Russia*. Album. Foreword by S. S. Averintsev, compiled by N. I. Bednik. St. Petersburg, Khudozhnik Rossii, 1993.
- [309]. Ilyin, A. A. *The Classification of Russian Provincial Coins*. Issue 1. Leningrad, The State Hermitage, 1940.
- [310]. Ilyin, M., and T. Moiseyeva. *Moscow and its Environs*. Moscow, 1979.
- [311]. Ilyin, M. *The Ways and the Quests of an Arts Historian*. Moscow, Iskusstvo Publications, 1970.
- [312]. Illarion. *On the Law and the Bliss*. Moscow, Stolitsa and Skriptoriy, 1994.
- [312:1]. *The Names of Moscow Streets* (multiple authors). Under the general editorship of A. M. Pegov. Moscow, Moskovskiy Rabochiy, 1972.
- [313]. de la Vega, Inca Garcilazo. *History of the State of the Incas*. Leningrad, Nauka, 1974.
- [314]. *Foreigners on Ancient Moscow. Moscow of the XV-XVII centuries*. Collected texts. Moscow, Stolitsa, 1991.
- [315]. of Hildesheim, Johann. *A Legend of the Three Holy Kings*. Translated from German. Moscow, Enigma-Aleteya, 1998. German edition: von Hildesheim, Johan.

- Die Legende von den Heiligen Drei Königen*. Berlin, 1925.
- [316]. *The Art of the Countries and the Peoples of the World. A Brief Scientific Encyclopaedia*. Vol. 1. Moscow, Soviet Encyclopaedia Publications, 1962.
- [317]. *Islam: an Encyclopaedic Dictionary*. Moscow, Nauka, General Editing Board for Oriental Literature, 1991.
- [318]. Martzyshevskaya, K. A., B. J. Sordo-Peña, and S. Mariñero. *Spanish-Russian and Russian-Spanish Dictionary*. Moscow, Russkiy Yazyk, 1990.
- [319]. *Historical and Astronomical Research*. Moscow, Fizmatgiz, 1955.
- [320]. *Historical and Astronomical Research*. Issue 8. Moscow, Fizmatgiz, 1962.
- [321]. *Historical and Astronomical Research*. Issue 1. Moscow-Leningrad, 1948.
- [322]. *Historical Notes of Nicephorus Vriennius*. St. Petersburg, 1858.
- [323]. *History of Byzantium*. Vol. 1. Moscow, Nauka, 1967.
- [324]. *History of Byzantium*. Vols. 2-3. Moscow, Nauka, 1967.
- [325]. *History of the Orient. Vol. 2. Mediaeval Orient*. Russian Academy of Sciences, the Department of Oriental Sciences. Moscow, Vostochnaya Literatura, RAS, 1995.
- [326]. Kouzishchin, V. I., ed. *History of the Ancient Orient*. Moscow, 1979.
- [327]. Kouzishchin, V. I., and A. G. Bokshchanin., eds. *History of the Ancient Rome*. Moscow, 1971.
- [328]. *History of Europe*. Published in Europe as an initiative of Frederic Delouche. A Collective of 12 European Historians. Minsk, Vysheyschaya Shkola; Moscow, Prosveshchenie, 1996. Translated from *Histoire de l'Europe*. Hachette, 1992.
- [328:1]. *History of Europe. The Renaissance*. Moscow, Minsk, Harvest, AST, Inc., 2000.
- [329]. Melnik, A. G., ed. *History and Culture of the Land of Rostov. 1998*. Collected essays. Rostov, The Rostov Kremlin State Museum and Reserve, 1999.
- [330]. *History of the Inquisition in Three Volumes*. Vols. 1 and 2: Lee, Henry Charles. *History of the Inquisition in the Middle Ages*. A reprint of the F. A. Efron, I. A. Brockhaus edition. 1911-1912. Vol. 3: Lozinsky, S. G. *History of the Spanish Inquisition*. A reprint of the F. A. Efron, I. A. Brockhaus edition. 1914. Moscow, The Lodomir Scientific and Publishing Centre, 1994.
- [330:1]. *History of Moscow in the Documents of the XII-XVIII century from the Russian State Archive of Ancient Acts*. The Russian State Archive of Ancient Acts,

- Moscow Municipal Archive Association. Moscow, Mosgorarkhiv, 1997.
- [331]. Sakharov, A. N., ed. *History of Moscow. From the Earliest Days until Our Time*. Three volumes. Moscow, the RAS Institute of Russian History, the Moscow Municipal Association, Mosgorarkhiv Press. Vol. 1: XII-XVII century. Vol. 2: XIX century. 1997.
- [332]. *Russian History. From the Ancient Slavs to Peter the Great. Encyclopaedia for Children*. Vol. 5. Moscow, Avanta, 1995.
- [333]. Udaltsov, A. D., E. A. Kosminsky, O. L. Weinstein, eds. *Mediaeval History*. Moscow, OGIZ, 1941.
- [334]. Skazkin, S. D., ed. *Mediaeval History*. Volumes 1-2. Moscow, 1977.
- [335]. *History of French Literature*. Collected essays. St. Petersburg, 1887. English edition: Demogeot, J., *History of French Literature*. London, Rivingstons, 1884 (1883).
- [336]. Helmolt, H., ed. *The History of Humanity. Global History*. Vols. 1-9. Translated from German. St. Petersburg: Prosveshchenie, 1896.
- [337]. Istrin, V. M. *I-IV Editions of the Explanatory Paleya*. St. Petersburg, The Imperial Academic Typography, 1907.
- [338]. Istrin, V. M. *The Chronicle of John Malalas in Slavic Translation*. A reprint of V. M. Istrin's materials. Moscow, John Wiley & Sons, 1994.
- [339]. Pouchkov, P. I., ed. *Extinct Nations*. Collected essays. Moscow, Nauka, 1988.
- [340]. *Itogi (The Resume)*. Weekly magazine. No. 37 (223) (12 September 2000). Moscow, Sem Dney Press.
- [341]. Duchich, Jovan. *Duke Sava Vladislavich. The First Serbian Diplomat at the court of Peter the Great and Catherine I*. Belgrade, Dereta, 1999.
- [342]. Kazhdan, A. P. *The Origins and the Purport of Christianity*. Moscow, 1962.
- [343]. Kazhdan, A. P. *The Social Compound of the Byzantine Ruling Class of the XI-XII century*. Moscow, Nauka, 1974.
- [344]. Kazakova, N. A. *Western Europe in Russian Written Sources of the XV-XVI century*. Leningrad, Nauka, 1980.
- [345]. Kazamanova, A. N. *An Introduction to Ancient Numismatics*. Moscow, Moscow University Press, 1969.
- [346]. *The Cossack Circle*. Quiet flows the Don. Special edition 1. Moscow, Russkoye

Slovo, 1991.

- [347]. Skrylov, A. I., and G. V. Gubarev. *The Cossack Dictionary and Handbook*. Cleveland, 1966. Reprinted Moscow, Sozidanie Ltd., 1992.
- [348]. Fomenko, A. T., V. V. Kalashnikov, and G. V. Nosovskiy. *The Geometry of Mobile Star Configurations and the Dating of the Almagest*. Problems of stochastic model stability. Seminar works. The National System Research Institute, 1988. 59-78.
- [349]. Fomenko, A. T., V. V. Kalashnikov, and G. V. Nosovskiy. *The Statistical Analysis and Dating of the Observations that the Almagest Star Catalogue is Based upon*. Report theses of the 5th Int'l Probability Theory Conference in Vilnius, the Lithuanian Academy of Sciences Institute of Mathematics and Cybernetics, Vol. 3 (1989): 271-272.
- [350]. Fomenko, A. T., V. V. Kalashnikov, and G. V. Nosovskiy. *Dating the Almagest by Variable Star Configurations*. The USSR AS Reports, Vol. 307, No. 4 (1989): 829-832. English translation published in Soviet Phys. Dokl., Vol. 34, No. 8 (1989): 666-668.
- [351]. Fomenko, A. T., V. V. Kalashnikov, and G. V. Nosovskiy. *A Retrospective Analysis of the Almagest Star Catalogue and the Problem of its Dating*. Preprint. Moscow, National System Research Institute, 1990. 60 p.
- [352]. Fomenko, A. T., V. V. Kalashnikov, and G. V. Nosovskiy. *A Quantitative Analysis of the Almagest Star Catalogue*. Pre-print. Moscow, National System Research Institute, 1990. 62 p.
- [353]. Fomenko, A. T., V. V. Kalashnikov, and G. V. Nosovskiy. *Dating the Almagest Star Catalogue*. Preprint. Moscow, National System Research Institute, 1990. 58 p.
- [354]. Fomenko, A. T., V. V. Kalashnikov, and G. V. Nosovskiy. *Ptolemy's Star Catalogue Dated by Mathematicians. Hypotheses, Predictions, and the Future of Science*. The Int'l Annual Journal. No. 23 (1990): 78-92. Moscow, Znaniye.
- [355]. Fomenko, A. T., V. V. Kalashnikov, and G. V. Nosovskiy. *A Statistical Analysis of the Almagest Star Catalogue*. The USSR AS Reports. Vol. 313, No. 6 (1990): 1315-1320.
- [356]. Fomenko, A. T., V. V. Kalashnikov, and G. V. Nosovskiy. *Dating the Almagest Star Catalogue. A Statistical and Geometric Analysis*. Moscow, Faktorial, 1995.
- [356:1]. Fomenko, A. T., V. V. Kalashnikov, and G. V. Nosovskiy. *An Astronomical Analysis of Chronology. The Almagest. Zodiacs*. Moscow, The Delovoi Express

- Financial, 2000.
- [357]. Fomenko, A. T., V. V. Kalashnikov, and S. T. Rachev. *New Methods of Comparing Volume Functions of Historical Texts*. Seminar works. Moscow, National System Research Institute, 1986. 33-45.
- [358]. Kaleda, G. *The Shroud of Our Lord Jesus Christ. To the Centenary of the Manifestation of the Holiest of Relics, 1898-1998*. 4th edition. Moscow, Zakatyevsky Monastery Press, 1998.
- [358:1]. *Russia and the World on Russian Maps*. Moscow, published by Vneshtorgbank and the State Museum of History in 2001. Compiled by B. Sergeev and A. Zaitsev. Maps from the collection of the State Museum of History, 16, Kuznetskiy Most, 103301, Moscow.
- [359]. *The Stonework Chronicle of the old Moscow*. Moscow, Sovremennik, 1985.
- [360]. Kamensky, A. B. *The Life and the Fate of the Empress Catherine the Great*. Moscow, Znanie, 1997.
- [361]. Kaneva, Katerina, Alessandro Cechi, and Antonio Natali. *Uffizi. A Guide and a Catalogue of the Art Gallery*. Scala/ Becocci, 1997. Moscow, Izobrazitelnoye Iskusstvo, 1997.
- [362]. Karamzin, N. M. *History of the State of Russia*. St. Petersburg, 1842. A reprint of the fifth edition that came out as 3 books with P. M. Stroyev's *Key* attached. Books I, II, III, IV. Moscow, Kniga, 1988, 1989.
- [363]. Karamzin, N. M. *History of the State of Russia* (Academic edition). Moscow, Nauka. Vol. 1: 1989. Vols. 2-3: 1991. Vol. 4: 1992. Vol. 5: 1993.
- [364]. Karger, M. K. *Ancient Kiev. Essays on the History of the Material Culture of this Ancient Russian City*. Vol. 1. Moscow-Leningrad, The USSR AS Press, 1958.
- [365]. Karger, M. *Novgorod the Great*. Moscow, The USSR Academy of Architecture. The Architectural History and Theory Institute. 1946.
- [366]. *Karelin Andrei Osipovich. Legacy of an Artist*. Nizhni Novgorod, Arnika, 1994.
- [367]. Karnovich, E. P. *Patrimonial Names and Titles in Russia*. St. Petersburg, 1886. Reprinted in Moscow, Bimpa Press, 1991.
- [368]. Valcanover, Francesco. *Carpaccio*. Album. Moscow, Slovo, 1996. The Italian edition was published in the *Great Masters of Italian Art* series. Florence, Scala, Istituto Fotografico Editoriale, Antella, 1989.
- [369]. Karpenko. V. V. *The Names on the Sky at Night*. Moscow, Nauka, 1981.

- [370]. Carpiceci, Alberto Carlo. *The Art and History of Egypt. 5000 Years of Civilization*. Russian edition. Florence, Casa Editrice Bonechi, 1997.
- [371]. Carpiceci, Alberto Carlo. *The Art and History of Egypt. 5000 Years of Civilization*. Florence, Bonechi, 1999.
- [372]. Kartashev, A. V. *Essays on the History of Russian Church*. Vols. 1, 2. Moscow, Nauka, 1991.
- [373]. Kartashev, A. V. *Essays on the History of Russian Church*. Moscow, Terra, 1992.
- [374]. Carter, H. *The Tomb of Tutankhamen*. Moscow, Oriental Literature, 1959.
- [375]. Quintus Curtius Rufus. *The Story of Alexander the Great*. Moscow, MSU Press, 1993.
- [376]. Denisenko, D. V., and N. S. Kellin. *When Were the Famous Dendera Zodiacs Really Created? An appendix to Fomenko, A. T. Criticism of Traditional Chronology of Antiquity and the Middle Ages (What Century is it Now?)*. Moscow, MSU Publications, the MSU Department of Mechanical Mathematics, 1993. 156-166.
- [377]. Fomenko, A. T., N. S. Kellin, and G. V. Nosovskiy. *The Issue of the Veracity of the "Ancient" History of Russia by M. V. Lomonosov. Lomonosov or Miller?* The Moscow University Courier, Series 9: Philology, No. 1 (1991): 116-125.
- [378]. Kenderova, Stoyanka, and Beshevliev, Boyan. *The Balkan Peninsula on AlIdrisi's Map. Palaeographic, Historical and Geographical Research*. Part 1. Sofia, 1990.
- [379]. Ceram, C. *Gods, Graves and Scholars*. Moscow, Inostrannaya Literatura, 1960. English original: London, Victor Gollancz in association with Sidgwick & Jackson, 1971.
- [380]. Ceram, C. *Gods, Graves and Scholars*. St. Petersburg, Nizhegorodskaya Yarmarka, KEM, 1994.
- [381]. Kibalova, L., O. Gerbenova, and M. Lamarova. *An Illustrated Encyclopaedia of Fashion*. Prague, Artia, 1966.
- [382]. Kinnam, Johann. *A Brief Review of the Reigns of John and Manuel Comneni*. St. Petersburg, 1859.
- [383]. Kinzhalov, R. V. *The Ancient Mayan Culture*. Leningrad, Nauka, 1971.
- [384]. Kiriaku, Georgios P. *Cyprus in Colours*. Limassol, Cyprus, K. P. Kiriaku

- (Books & Office Requisites) Ltd., 1987.
- [385]. Kirpichnikov, A. N. *The Pages of the "Iron Book."* *Nauka I Zhizn (Science and Life)* magazine, No. 6 (1966): 49-55.
- [385:1]. Kiselyova L. I. *What do the Mediaeval Chronicles Tell Us?* Leningrad, Nauka, 1978.
- [386]. Kyetsaa, H. *The Battle for the "Quiet flows the Don."* *Seanado-Statica*, 22, 1976.
- [387]. Kyetsaa, H. *The Battle for the "Quiet flows the Don."* USA, Pergamon Press, 1977.
- [388]. Klassen, E. I. *New Materials for the Studies of the Historical Dawn of Slavs in General, and pre-Ryurik Russo-Slavs in Particular, with an Aperçu of the BC History of Russia.* Issues 1-3. With the *Descriptions of the Monuments Explaining the History of the Slavs and the Russians Compiled by Fadey Volansky and Translated by E. Klassen.* Moscow University Press, 1854. Reprinted by Andreyev i Soglasie, St. Petersburg, 1995.
- [389]. Klassovsky, V. *A Systematic Description of Pompeii and the Artefacts Discovered There.* St. Petersburg, 1848.
- [390]. Klein, L. S. *Archaeology Controverses Physics.* *The Priroda (Nature)* magazine, No. 2 (1966): 51-62.
- [391]. Klein, L. S. *Archaeology Controverses Physics (continued).* *The Priroda (Nature)* magazine, No. 3 (1966): 94-107.
- [391:1]. Klengel-Brandt, E. *A Journey into the Old Babylon.* Moscow, Nauka, General Editing Board for Oriental Literature, the USSR AS, Institute of Oriental Studies, 1979. Translated from German: Klengel-Brandt, E. *Reise in das alte Babylon.* Leipzig, 1971.
- [392]. Kligene N., and L. Telxnis. *Methods of Determining Change Points in Random Processes.* *Avtomatika i Telemekhanika (Automatics and Telemechanics)*, No. 10 (1983): 5-56.
- [393]. Klimishin, I. A. *Chronology and the Calendar.* Moscow, Nauka, 2nd edition, 1985.
- [394]. Klimishin, I. A. *Chronology and the Calendar.* Moscow, Nauka, 3rd edition, 1990.
- [395]. Klimishin, I. A. *The Discovery of the Universe.* Moscow, Nauka, 1987.

- [396]. Klyuchevsky, V. O. *Unreleased Works*. Moscow, Nauka, 1983.
- [397]. *The Book of the Mormon. Another Testament of Jesus Christ*. Translated by Joseph Smith, Jun. Salt Lake City, The Church of Jesus Christ of the Latter Day Saints, 1991. (Quoting the Russian translation of 1988).
- [398]. *The Book of Cosmas Indicopleustes*. Published by V. S. Golyschenko and V. F. Doubrovina. RAS, the V. V. Vinogradov Institute of the Russian Language. Moscow, Indrik, 1997.
- [399]. Loparev, H. M., ed. *The Book of the Pilgrim. Holy Places in Czar-Grad Described by Anthony, the Archbishop of Novgorod in 1200*. "The Orthodox Palestinian Collection," Vol. 17, 3rd edition. St. Petersburg, 1899.
- [400]. *Literary Centres of the Ancient Russia in the XI-XVI century*. St. Petersburg, Nauka, 1991.
- [401]. Knorina, L. V. *Linguistic Aspects of the Hebraic Commentary Tradition. Voprosy Yazykoznanania (Linguistic Issues)*, No. 1 (1997): 97-108.
- [402]. Kowalski, Jan Wierusz. *Papacy and the Popes*. Moscow, Political Literature Publications, 1991. A translation of the Polish book *Poczet Papiezy*. Warsaw, 1985.
- [403]. Kovalchenko, I. D. *The Use of Quantitative Methods and Computers in Historical Research*. The *Voprosy Istorii (Historical Issues)* journal, No. 9 (1984): 61-73.
- [404]. Kogan, V. M. *The History of the House of Ryurikovichi*. St. Petersburg, Belvedere, 1993.
- [405]. Kozlov, V. *A Case of Church Robbery*. The *Moskovskiy Zhurnal (Moscow Magazine)*, No. 7 (1991).
- [406]. Kozlov, V. *Under the Flag of Nihilism*. The *Moskovskiy Zhurnal (Moscow Magazine)*, No. 6 (1991).
- [407]. Kozlov, V. P. *Falsification Mysteries. An Analysis of Historical Source Forgeries of the XVIII-XIX centuries*. Moscow, Aspekt, 1996.
- [407:1]. Kozlov, V. T. *The 30-Year War. European Splendour. The Renaissance. Humanism. The Enlightenment*. Moscow, The V. T. Kozlov Regional Public Fund for the Support and Development of Arts and Culture, 2001. 44.
- [408]. Kozlov, P. *Yaroslavl*. Yaroslavl, The Upper Volga Publishing House, 1972.
- [409]. Kozlov, P. I., and V. F. Marov. *Yaroslavl. A Guide and a Reference Book*. Yaroslavl, The Upper Volga, 1988.

- [410]. Kokkinoftas, Kostis and Theocharidis, Ioannis. “*Enkolpion.*” *A Brief Description of St. Kykkos Monastery*. Nicosia, The St. Kykkos Monastery Research Centre, 1995.
- [411]. Kolodny, L. “Turbulence over the ‘Quiet flows the Don.’ Fragments of the Past: the Sources used for a Certain XX century Animad version. *Moskovskaya Pravda* (5 and 7 March, 1989).
- [412]. Rauschenbach, B. V., ed. *Bells. History and Contemporaneity*. Compiled by Y. V. Pukhnachev. The Scientific Counsel for World Culture History, the USSR AS. Moscow, Nauka, 1985.
- [413]. Kolosov, Vassily. *Perambulations in the Environs of the Simonov Monastery*. Moscow, 1806.
- [414]. Kolchin, B. A., and Y. A. Sher. *Absolute Archaeological Datings and their Problems*. Moscow, Nauka, 1972.
- [415]. Kohlrausch, F. *History of Germany*. Vols. I, II. Moscow, 1860. English edition: Kohlrausch, F. *A History of Germany, from the Earliest Period to the Present Time*. New York, D. Appelton & Co, 1896.
- [415:1]. Kolyazin, V. F. *From The Passion Play Mystery to the Carnival. The Histrionics of the German Religious and Popular Stage of the Early and the Late Middle Ages*. Moscow, Nauka, 2002.
- [416]. *Archimandrite Palladius Kafarov Commentary on Marco Polo’s Voyage through Northern China*. St. Petersburg, 1902.
- [417]. Comnena, Anna. *The Alexiad*. Moscow, Nauka, 1965. English edition: Harmondsworth, Penguin, 1969.
- [418]. Comnena, Anna. *The Alexiad*. St. Petersburg. Aleteya, 1996.
- [419]. Comnena, Anna. *A Brief Account of the Deeds of King Alexis Comnenus*. St. Petersburg, 1859.
- [420]. Kondakov, N. P. *The Iconography of Our Lady*. 3 volumes. Moscow, Palomnik. Vols. 1 and 2, 1998. Vol. 3, 1999.
- [420:1]. Kondratov, Alexander. *The Mysteries of the Three Oceans*. Leningrad, Gidrometeoizdat, 1971.
- [421]. Kondratyev, I. K. *The Ancient Moscow. A Historical Review and a Full List of the City’s Monuments*. Moscow, Voenizdat, 1996.
- [422]. Kondrashina, V. A. *The Savvino-Storozhevsky Monastery. 600 Years since the*

- Foundation of the Coenoby of Rev. Savva. An album of photographs. Moscow, Leto, 1998.*
- [423]. Koniskiy, G. (The Archbishop of Byelorussia). *The History of Russians, or the Lesser Russia*. The Moscow University Typography, 1846.
- [424]. *Konstantin Mikhailovich from Ostrovitsa. The Notes of a Janissary*. Introduction, translation, and commentary by A. I. Rogov. Published in the *Monuments of Mediaeval History of the Nations of Central and Eastern Europe* series. The USSR AS, Institute of Slavic and Balkan Studies. Moscow, Nauka, 1978.
- [425]. Konstantinov, N. *The Secret Alphabet of Stolnik Baryatinsky*. The *Nauka i Zhizn (Science and Life)* magazine, No. 10 (1972): 118-119.
- [426]. *Context 1978*. Collected works. Moscow, Nauka, 1978.
- [427]. *The Koran*. Moscow, Oriental Literature, 1963.
- [428]. *The Koran*. Translated by I. Y. Krachkovsky. Moscow, Raritet, 1990.
- [429]. Al Rosha, Dr. Mohammed Said., ed. *The Koran*. 2nd edition, revised and enlarged by Valeria Prokhorova. Damascus-Moscow, The Al-Furkan Centre and Mikhar Corp., 2553, 10.2.95, 1996.
- [430]. *The Ecclesial Law Book (Kormchaya) of 1620*. 256/238, The Manuscript Fund of the Russian National Library (Moscow).
- [430:1]. Kornilov N. I., Solodova Y. P. *Jewels and gems*. Moscow, Nedra, 1983.
- [431]. Korkh, A. S. *Mikhail Illarionovich Koutouzov*. The Moscow State Museum of History. n.d.
- [432]. Korsh, M. *A Brief Dictionary of Mythology and Antiquities*. St. Petersburg, A. S. Souvorin, 1894. Reprinted: Kaluga, Amata, Golden Alley, 1993.
- [433]. Kosambi, D. *The Culture and Civilization of Ancient India*. Moscow, Progress, 1968. English edition: Kosambi D. *The Culture and Civilization of Ancient India in Historical Outline*. London, Routledge & Kegan Paul, 1965.
- [434]. Kosidowski, Z. *When the Sun was God*. Moscow, Nauka, 1968. Polish edition: Kosidowsky Z. *Gdy Slonce Bylo Bogiem*. Warsaw, 1962.
- [435]. Kostomarov, N. I. *The Reign of the House of St. Vladimir*. Moscow, Voenizdat, 1993.
- [436]. Kostomarov, N. I. *The Age of Turmoil in Early XVII century Moscovia (1604-1613)*. Moscow, Charli, 1994.

- [437]. Kostomarov, N. I. *Bogdan Khmel'nitsky*. Moscow, Charlie, 1994.
- [437:1]. Kochergina, V. A. *Sanskrit-Russian Dictionary*. About 30.000 words. Moscow, Filologia, 1996.
- [438]. Golubev, A. A., comp. *The Kostroma Region*. Moscow, Planeta, 1988.
- [439]. Cramer, C. *Mathematical Methods of Statistics*. Moscow, Mir, 1975. English original: Princeton, NJ, Princeton University Press, 1958.
- [440]. *The Concise Geographical Encyclopaedia*. Vol. 1, Moscow, State Academic Soviet Encyclopaedia Publications, 1960.
- [440:1]. Krekshin, P. N. *A Criticism of the Freshly-Printed Book of 1761 about the Origins of Rome and the Actions of its People and Monarchs*. The reverse of the last sheet says: "Criticism by the Nobleman of the Great New Town Peter of Nicephor, son of Kreksha, in 1762, on the 30th day of September, St. Petersburg." The manuscript is kept in the State Archive of the Yaroslavl Oblast as Manuscript #43 (431).
- [441]. *The Peasant War in Russia Led by Stepan Razin*. Collected documents. Vols. 1-4. Moscow, Academy of Sciences, 1954-1970.
- [442]. Luchinat, Christina Acidini. *Benozzo Gozzoli*. Published in the *Great Masters of Italian Art* series. Moscow, Slovo, 1996. Italian edition: Scala, Istituto Fotografico Editoriale, 1995.
- [443]. Kriesh, Elli G. *The Treasure of Troy and its History*. Moscow, Raduga, 1996. German original: Kriesh, Elli G. *Der Schatz von Troja und seine Geschichte*. Carlsen, 1994.
- [444]. Kryvelev, I. A. *The Excavations in the "Biblical" Countries*. Moscow, Sovetskaya Rossia, 1965.
- [445]. Kryvelev, I. A. *A Book about the Bible*. Moscow, Sotsekgiz, 1958.
- [446]. Krylov, A. N. *Newton and his Role in Global Science. 1643-1943*. The USSR Academy of Sciences. Moscow-Leningrad, USSR AS Publications, 1943.
- [447]. Xenophon. *History of the Hellenes*. Leningrad, Ogiz, 1935. English edition: Xenophon. *Hellenica*. In: W. Briggs, Tutorial Series, Books III, IV. London, 1894.
- [448]. Koublanov, M. M. *The New Testament. Research and Discoveries*. Moscow, Nauka, 1968.
- [449]. Koudriavtsev, M. P. *Moscow the Third Rome. A Historical and Urbanistic Research*. Moscow, Sol System, 1994.

- [450]. Koudriavtsev, O. F., comp. *Russia in the First Half of the XVI century. A European View*. The Russian AS, Global History Institute. Moscow, Russkiy Mir, 1997.
- [451]. Kouznetsov, V. G. *Newton*. Moscow, Mysl, 1982.
- [452]. Koulakovsky, Y. A. *Byzantine History*. Vols. 1, 2. St. Petersburg, Aleteya, 1996.
- [453]. Koulikovsky, P. G. *Stellar Astronomy*. Moscow, Nauka, 1978.
- [454]. Koun, N. A. *The Predecessors of Christianity*. Moscow, 1922.
- [455]. Kourbatov, L. G. *Byzantine History*. Moscow, Vyshaya Shkola, 1984.
- [456]. *The UNESCO Courier* magazine, No. 12 (1968).
- [457]. Koutouzov, B. *The Church Reform of the XVII century. The Tserkov (Church) magazine* (Moscow), Issue 1 (1992).
- [457:1]. Koutsenko, G., and Y. Novikov. *Make Yourself A Present of Health*. Moscow, Moskovskiy Rabochiy, 1988.
- [458]. Cimpan, F. *The History of the Pi Number*. Moscow, Nauka, 1971 (1984). Romanian original: Cipman, F. *Istoria Numarului pi*. Bucharest, Tineret Press, 1965.
- [458:1]. Cumont, Franz. *The Mysteries of Mithras. Magicum*. St. Petersburg, Eurasia, 2000. Original edition: Franz Cumont. *Les Mystères de Mithra. Magicum*. Brussels, H. Lamertin, 1913.
- [459]. Lavisse, E., and A. Rambaud. *History of the Crusades*. Vols. I and II. Moscow, 1914. French original: *Histoire générale du IVe siècle à nos jours. L'Europe féodale, les croisades, 1095-1270*. Paris, A. Colin & Cie, 1893-1901.
- [460]. *The Lavrenty Chronicle*. (A complete compilation of Russian chronicles). V. 1. Moscow, Yazyki Russkoi Kulturi, 1997.
- [461]. Lavrov, N. F. *A Guide to the Churches of Uglich*. Uglich, the Municipal Museum of Arts and History, 1994. A re-print from an 1869 original, Yaroslavl, the Province Typography.
- [462]. Lazarev, V. N. *The Icon Art of Novgorod*. Moscow, Iskusstvo, 1969.
- [462:1]. Lombroso, C. *Genius and Madness*. Moscow, Respublika, 1995.
- [463]. Lann, E. *A Literary Mystification*. Moscow, 1930.
- [464]. Lauer, Jean-Philippe. *The Mystery of the Egyptian Pyramids*. Moscow, Nauka, 1966. French edition: *Le Mystère des Pyramides*. Paris, Presses de la Cité, 1974.

- [465]. Deacon, Leon. *History*. Moscow, Nauka, 1988. See also: *Leonis Diaconi Caloensis Historiae libri decem*. E recensione C. B. Hasii. Bonnae, 1828.
- [466]. Levandovsky, A. P. *Charlemagne. From the Empire towards Europe*. Moscow, Soratnik, 1995.
- [467]. Levitan, E., and N. Mamouna. *The Star of Bethlehem*. The *Nauka i Zhizn (Science and Life)* magazine, No. 11 (1989).
- [468]. Levchenko, M. V. *Byzantine History*. Moscow-Leningrad, Ogiz, Sotsekgiz, 1940.
- [469]. *The Legend of Dr. Faustus*. Moscow, Nauka, 1978. Also see: *The History of the Damnable Life and Deserved Death of Doctor John Faustus*. London, G. Routledge; New York, E. P. Dutton, 1925.
- [470]. Lehmann. *An Illustrated History of Superstition and Sorcery from the Antiquity to Our Days*. Moscow, Knizhnoe Delo, 1900. Also see: Lehmann, A. *Overtrolddom fra de aeldste til vore dage*. Copenhagen, J. Frimodt, 1893-1896.
- [471]. Lentsman, Y. A. *The Origins of Christianity*. Moscow, USSR AS Press, 1958.
- [471:1]. *The Life and Art of Leonardo*. Moscow, Byely Gorod, 2001. Giunti Gruppo Editoriale, Florence, 2000.
- [472]. Leonid. *A Systematic Description of A. S. Ouvarov's Russo-Slavic Manuscripts*. Moscow, 1894.
- [473]. Leontyeva, G. A., Shorin, P. A. and Kobrin, V. B. *The Keys to the Mysteries of Clio. Palaeography, Metrology, Chronology, Heraldic Studies, Numismatics, Onomatology and Genealogy*. Moscow, Prosveshchenie, 1994.
- [473:1]. Leskov, A. M. *Burial Mounds: Findings and Problems*. Leningrad, Nauka, 1981.
- [474]. Lesna, Ivan. *On the Ails of the Great*. Prague, Grafit, 1990.
- [475]. Lesnoy, Sergei. *History of the Slavs Revised*. Melbourne, 1956.
- [476]. Lesnoy, Sergei. *A Non-Distorted History of the Russians*. Vols. 1-10. Paris, 1957.
- [477]. Lesnoy, Sergei. *Russia, where are you from?* Winnipeg, 1964.
- [477:0]. Lesnoy, Sergei. *The Book of Veles*. Moscow, Zakharov, 2002.
- [477:1]. *A Chronicler of Hellas and Rome*. Vol. 1. The RAS Institute of Russian Literature (The House of Pushkin). St. Petersburg, Dmitry Boulanin, 1999.

- [478]. Libby, W. F. *Carbon-14: a Nuclear Chronometer of Archaeology*. The *UNESCO Courier*, No. 7 (No. 139)(1968).
- [479]. Libby, W. F. *The Radiocarbon Dating Method*. The International Peaceful Nuclear Energy Conference materials (Geneva), Vol. 16 (1987): 41-64.
- [480]. Libby, W. F. *Radiocarbon: an Atomic Clock*. The annual *Nauka i Chelovechestvo (Science and Humanity)* journal (1962): 190-200. Moscow, Znaniye.
- [481]. Libman, M., and G. Ostrovskiy. *Counterfeit Masterpieces*. Moscow, Sovetskiy Khudozhnik, 1966.
- [482]. Livy, Titus. *Roman History since the Foundation of the City*. 6 volumes. Translation and general editorship by P. Adrianov. Moscow, E. Herbeck Typography, 1897-1899.
- [483]. Livy, Titus. *Roman History since the Foundation of the City*. Vols. 1, 2 and 3. Moscow, Nauka, Vol. 1 (1989), Vol. 2 (1991), Vol. 3 (1993). English edition: Livy, Titus. *Works*. Cambridge, Mass; London, Heinemann, 1914.
- [484]. Livraga, Jorge A. *Thebe*. Moscow, New Acropolis, 1995.
- [485]. *Linguistic Encyclopedic Dictionary*. Moscow, Soviet Encyclopedia Publications, 1990.
- [486]. Lipinskaya, Y., and M. Martsinyak. *Ancient Egyptian Mythology*. Moscow, Iskusstvo, 1983.
- [487]. Lituanus, Michalonis. *On the Customs of the Tartars, the Lithuanians and the Muscovites*. Moscow, MSU Publications, 1994. See also: Michalonis Lituani. *De moribus tartarorum, lituanorum et moschorum fragmina X, multiplici historia referta et Johannis Lascii poloni De diis samagitarum, caeterorumque sarmatarum et falsorum christianorum. Item de religione armeniorum et de initio regiminis Stephani Batori*. Nunc primum per J. Jac. Grasserum, C. P. ex manuscriptio authentico edita. Basileae, apud Conradum Waldkirchium, MDCXV, 1-41.
- [488]. *Literary legacy. V. I. Lenin and A. V. Lunacharsky. Correspondence, Reports, Documents*. Moscow, Nauka, 1971.
- [489]. Lifshitz, G. M. *Essays on Early Christianity and Biblical Historiography*. Minsk: Vysheyshaya Shkola, 1970.
- [490]. Likhachev, N. P. *The Artistic Manner of Andrei Rublev*. St. Petersburg, 1907.

- [490:1]. Likhacheva, E. A. *The Seven Hills of Moscow*. Moscow, Nauka, 1990.
- [491]. Lozinsky, S. G. *History of the Spanish Inquisition*. St. Petersburg, Brockhaus and Efron, 1914.
- [492]. Lozinsky, S. G. *History of the Papacy*. Vols. I and II. Moscow, The Central TsS SWB Publications of USSR, 1934.
- [493]. Lomonosov, M. V. *Selected Works*. Vol. 2. History, philology, poetry. Moscow, Nauka, 1986.
- [493:1]. Gowing, Sir Lawrence. *Paintings in the Louvre*. Introduction by Michel Laclotte. Russian Translation by MK-Import, Ltd., Moscow, Mezhdunarodnaya Kniga, 1987. English edition: Stewart, Tabori & Chang, Inc., 1987.
- [493:2]. Loades, D. *Henry VIII and his Queens*. The *Mark in History* series. Moscow, Feniks.
- [494]. Pardi, J., comp. *The Pilot Chart of the Gibraltar and the Mediterranean*. Translated by I. Shestakov. Moscow, 1846.
- [495]. Lourie, F. M. *Russian and Global History in Tables. Synchrony tables (XXX century BC – XIX Century). World Governors. Genealogical Tables. Glossary*. St. Petersburg, Karavella, 1995.
- [496]. Louchin, A. A. *The Slavs and History*. An appendix to the *Molodaya Gvardia (Young Guard)* magazine, No. 9 (1997): 260-351.
- [497]. Lyzlov, Andrei. *History of the Scythians*. Moscow, Nauka, 1990.
- [497:1]. Liozzi, Mario. *History of Physics*. Moscow, Mir, 1970.
- [498]. Lewis, G. C. *A Research of Ancient Roman History and its Veracity*. Hannover, 1852. German edition: *Untersuchungen über die Glaubwürdigkeit der altrömischen Geschichte*, Hannover, 1858.
- [499]. Magi, Giovanna. *Luxor. The Valleys of the Kings, Queens, Noblemen and Craftsmen. Memnon's colossi. Deir-el-Bakhari – Medinet-Abu – Ramesseum*. Florence, Casa Editrice Bonechi via Cairoli, 1999.
- [500]. Makariy (Boulgakov), the Metropolitan of Moscow and Kolomna. *History of the Russian Church*. Books 1-7. Moscow, The Spaso-Preobrazhensky Monastery of Valaam Publications, 1994-1996.
- [500:1]. Makariy, Archimandrite. *Ancient Ecclesial Monuments. History of the Hierarchy of Nizhniy Novgorod*. The *True Tales of Nizhniy Novgorod* series. Nizhniy Novgorod, Nizhegorodskaya Yarmarka, 1999.

- [501]. Makarov, A. G., and S. E. Makarova. *The Scotch Thistle Blossom. Towards the Sources of the "Quiet flows the Don."* Moscow, Photocopied by the General Research Institute of Gas Industry, 1991.
- [502]. Makarov, A. G., and S. E. Makarova. *Around the "Quiet flows the Don." From Myth Creation to a Search for Truth.* Moscow, Probel, 2000.
- [502:1]. Machiavelli, Niccolo. *The Prince. Ruminations in re the First Decade of Titus Livy.* – St. Petersburg, Azbuka, 2002.
- [502:2]. Machiavelli, Niccolo. *The History of Florence.* – Leningrad, Nauka, 1973.
- [503]. Malalas, John. *The Chronicle.* Published by O. V. Tvorogov according to *The Chronographer of Sofia in the Works of the Ancient Russian Literature Department*, Vol. 37, pp. 192-221. Moscow, Nauka. English edition: *The Chronicle of John Malalas.* Chicago, Chicago University Press, 1940.
- [504]. Kantor, A. M., ed. *A Concise History of Fine Arts.* Moscow, Iskusstvo, 1981; Dresden, VEB Verlag der Kunst, 1981.
- [504:1]. *The Compact Soviet Encyclopaedia.* Vols. 1-10. Moscow, Sovetskaya Encyclopaedia, Inc., 1928.
- [505]. Malinovskaya, L. N. *The Graveyard of the Khans (Mezarlyk).* Bakhchisaray, the State Historical and Cultural Reserve, 1991.
- [506]. Malinovskiy, A. F. *A Review of Moscow.* Moscow, Moskovskiy Rabochiy, 1992.
- [507]. *A Concise Atlas of the World.* Moscow, General Department of Geodetics and Cartography of the USSR Council of Ministers. 1979.
- [508]. Malver, A. *Science and Religion.* Russian translation by L. and E. Kroukovsky. N.p., 1925.
- [509]. Marijnissen, R. H., and P. Ruyffelaere. *Hieronymus Bosch.* Commentated album. Antwerp, Mercatorfonds, 1987, 1995. Russian translation by Mezhdunarodnaya Kniga. Moscow, 1998.
- [510]. Marco Polo. *A Book on the Diversity of the World.* The Personal Library of Borges. St. Petersburg, Amphora, 1999.
- [511]. Markov, A. A. *One of the Uses of the Statistical Method.* *The Academy of Sciences News*, Series 6, Vol. X, Issue 4 (1916).
- [512]. Martynov, G. *On the Origins of Roman Chronicles.* Moscow University Press, 1903.
- [513]. Massa, Isaac. *A Brief Report of the Beginning and the Origins of Modern*

- Muscovite Wars and Unrest that Occurred Before 1610 in the Brief Time when Several Rulers Reigned.* Moscow, The Sergei Doubnov Fund, Rita-Print, 1997.
- [514]. Massa, Isaac. *A Brief Report on Moscovia.* Moscow, 1937.
- [514:1]. Matveyenko, V. A., and L. I. Shchegoleva. *The Chronicle of George the Coenobite.* Russian text, comments, indications. Moscow, Bogorodskiy Pechatnik, 2000.
- [515]. Matvievskaya, G. P. *Albrecht Dürer the Scientist. 1471-1528.* A series of scientist biographies. Moscow, The USSR AS, Nauka, 1987.
- [516]. Matvievskaya, G. P. *As-Sufi.* In *Historical and Astronomical Research* (Moscow, Nauka), Issue 16 (1983): 93-138.
- [517]. Matuzova, V. I. *Mediaeval English Sources.* Moscow, Nauka, 1979.
- [518]. Vlastar, Matthew. *Collection of Rules Devised by Holy Fathers.* Balakhna, P. A. Ovchinnikov, The F. P. Volkov typography, 1908.
- [519]. Smirnov B. L., editor and translator. *The Mahabharata.* Vols. 1-8. Tashkent, the Turkmenian SSR Academy of Sciences, 1955-1972. Vol. 1: two poems from the III book – *Nala and Savitri (The Greatness of Marital Virtue)* (2nd edition 1959); Vol. 2 – *The Bhagavad Gita* (1956); Vol. 3: *The Highlander* (1957); Vol. 4: *The Conversation of Markandhea* (1958); Vol. 5: *Mokshadharma* (1961); Vol. 6: *A Journey Through the Treasuries* (1962); Vol. 7: *The Book of Bheeshma and the Book of the Battle of Maces* (1963); Vol. 8: *Attacking the Sleeping Ones* (1972). English edition: Chicago-London, Chicago University Press, 1973. Also see the edition by the Jaico Publishing House, Bombay, 1976.
- [519:1]. *The Mahabharata. Narayana.* Issue V, book 2. 2nd edition. Translated and edited by Academician B. L. Smirnov of the Turkmenian SSR Academy of Sciences. The TSSR AS, Ashkhabad, Ylym, 1984.
- [519:2]. *The Mahabharata. The Four Tales.* Translated from Sanskrit by S. Lipkin. Interlineary by O. Volkova. Moscow, Khudozhestvennaya Literatura, 1969.
- [520]. *The Mahabharata. The Ramayana.* Moscow, Khudozhestvennaya Literatura, 1974. Also see: *The Ramayana.* Madras, Periyar Self-Respect Propaganda Institution, 1972.
- [520:1]. *The Mahabharata. Book 2. Sabhaparva, or the Book of the Congregation.* Translated from Sanskrit by V. I. Kalyanov. The *Literary Monuments* series. Moscow-Leningrad, Nauka, 1962.

- [520:2]. *The Mahabharata. Book 4. Virataparva, or the Book of Virata*. Translated from Sanskrit by V. I. Kalyanov. The *Literary Monuments* series. Leningrad, Nauka, 1967.
- [520:3]. *The Mahabharata. Book 5. Udhiyogaparva, or the Book of Diligence*. Translated from Sanskrit by V. I. Kalyanov. The *Literary Monuments* series. Leningrad, Nauka, 1976.
- [520:4]. *The Bhagavad Gita as it is*. Complete edition with authentic Sanskrit texts, Russian transliteration, word-for-word and literary translation, and extensive commentaries. The Bhaktivedanta Book Trust. Moscow-Leningrad-Calcutta-Bombay-New Delhi, 1984. The first English edition of the Bhagavad Gita: Wilkins. *The Bhagavad Gita, or dialogs of Kreesna and Arjoon*. London, 1785. See also: Etgerton, F. *Bhagavad Gita*, Vols. 1-2. Harvard University Press, 1946 (with transcr. of the text).
- [520:5]. *The Mahabharata. Book 7. Dronaparva, or the Book of Drona*. Translated from Sanskrit by V. I. Kalyanov. The *Literary Monuments* series. St. Petersburg, Nauka, 1993.
- [520:6]. *The Mahabharata. Book 3. The Book of the Woods (Aryanyakaparva)*. Translated from Sanskrit by A. V. Vasilkov and S. L. Neveleva. The *Monuments of Oriental Literature* series. LXXX, 1987.
- [520:7]. *The Burning of the Snakes. A Tale from the Indian Epic, the Mahabharata*. Translated by V. I. Kalyanov. Moscow, Goslitizdat, 1958.
- [521]. Mezentsev, M. T. *The Fate of Novels (Concerning the Discussion on the "Quiet flows the Don" Authorship Problem)*. Samara, P. S. Press, 1994.
- [522]. Medvedev, R. *Who Wrote the "Quiet flows the Don"?* Paris, Christian Bourg, 1975.
- [522:1]. Meyer, M. S., A. F. Deribas, and N. B. Shuvalova. *Turkey. The Book of Wanderings*. A historical guidebook. Project author S. M. Bourygin. Moscow, Veche, Khartia, 2000.
- [523]. Melnikova, E. A. *Ancient Scandinavian Geographical Works*. Moscow, Nauka, 1986.
- [524]. *Memoirs of Margaret de Valois*. Translated by I. V. Shevlyagina. Introduction and comments by S. L. Pleshkova. French original: *Mémoires de Marguerite de Valois*. Paris, The Library of P. Jannet, MDCCCLVIII. Moscow University Press, 1995.

- [525]. *Methods of Studying the Oldest Sources on the History of the USSR Nations*. Collected articles. Moscow, Nauka, 1978.
- [526]. *Methodical Research of Absolute Geochronology. Report Theses of the 3rd Methodical Symposium of 1976*. Moscow, USSR AS Press, 1976.
- [527]. Meshchersky, N. A. *History of the Literary Russian Language*. Leningrad, 1981.
- [528]. Miceletti, Emma. *Domenico Ghirlandio*. Moscow, Slovo, 1996. Italian original: Italy, Scala, Istituto Fotografico Editoriale, 1995.
- [529]. Miller, G. F. *Selected Oeuvres on Russian History. The Monuments of Historical Thought* series. Moscow, Nauka, RAS, 1996.
- [530]. *The World of the Bible*. Magazine. 1993/1(1). Published by the Russian Society of Bible Studies.
- [531]. *The World of Geography. Geography and the Geographers. The Environment*. Moscow, Mysl, 1984.
- [532]. Meletinsky, E. M., ed. *Dictionary of Mythology*. Moscow, Sovetskaya Encyclopaedia, 1991.
- [533]. *Myths of the World. An Encyclopaedia*. Vols. 1 and 2. Moscow, Sovetskaya Encyclopaedia, 1980 (Vol. 1) and 1981 (Vol. 2).
- [534]. Mikhailov, A. A. *The Eclipse Theory*. Moscow, Gostekhteorizdat, 1954.
- [535]. Mikhailov, A. A. *This Peculiar Radiocarbon Method*. In *Science and Technology*, No. 8 (1983): 31-32.
- [536]. Mokeyev, G. A. *Mozhaysk – A Holy Town for the Russians*. Moscow, Kedr, 1992.
- [537]. Mokretsova, I. P., and V. L. Romanova. *French Miniature Illustrations of the XIII century in Soviet Publications. 1270-1300*. Moscow, Iskusstvo, 1984.
- [537:1]. Moleva, N. M. *True Muscovite Stories. A Hundred Addresses of Russian History and Culture*. To the 850-year anniversary of Moscow. Moscow, Znaniye, 1997.
- [538]. Mommsen, T. *The History of Rome*. Moscow, 1936.
- [539]. Mommsen, T. *The History of Rome*. Vol. 3. Moscow, Ogiz, 1941. English edition: London, Macmillan & Co, 1913.
- [540]. Mongayt, A. L. *The Writing upon the Stone*. Moscow, Znanie, 1969.

- [541]. *Mongolian Sources Related to Dayan-Khan*. A compilation. Moscow, Nauka, 1986
- [541:1]. Mordovtsev, D. L. *Collected works*. Vols. 1-14. Moscow, Terra, 1995.
- [542]. Morozov, N. A. *The Revelation in Thunder and Storm. History of the Apocalypse*. Moscow, 1907. 2nd edition Moscow, 1910. English translation: Northfield, Minnesota, 1941.
- [543]. Morozov, N. A. *The History of the Biblical Prophecies and their Literary Characteristics. The Prophets*. Moscow, the I. D. Sytin Society Typography, 1914.
- [544]. Morozov, N. A. *Christ. History of Humanity in the Light of Natural Scientific Studies*. Vols. 1-7. Moscow-Leningrad, Gosizdat, 1924-1932. Vol. 1: 1924 (2nd edition 1927), Vol. 2: 1926, Vol. 3: 1927, Vol. 4: 1928, Vol. 5: 1929, Vol. 6: 1930, Vol. 7: 1932. The first volume was published twice: in 1924 and 1927. Kraft Publications in Moscow made a reprint of all seven volumes in 1998.
- [545]. Morozov, N. A. *An Astronomical Revolution in Historical Science*. The *Novy Mir (New World)* magazine, No. 4 (1925): 133-143. In reference to the article by Prof. N. M. Nikolsky.
- [546]. Morozov, N. A. *Linguistic Ranges*. The AS Newsletter, Department of Russian Language and Literature. Books 1-4, Vol. XX, 1915.
- [547]. Morozov, N. A. *On Russian History*. The manuscript of the 8th volume of the work *Christ*. Moscow, the RAS Archive. Published in Moscow by Kraft and Lean in the end of the year 2000, as *A New Point of View on Russian History*.
- [547:1]. Morozov, N.A. *The Asian Christs. (History of Humanity in the Light of Natural Scientific Studies)*. Vol. 9 of the work titled *Christ*. Moscow, Kraft+ Ltd., 2003.
- [547:2]. Morozov, N.A. *The Mirages of Historical Wastelands between Tigris and Euphrates. (History of Humanity in the Light of Natural Scientific Studies)*. Vol. 10 of the work titled *Christ*. Moscow, Kraft+ Ltd., 2002.
- [548]. Fomenko A. T., and L. E. Morozova. *Quantitative Methods in Macro-Textology (with Artefacts of the XVI-XVII "Age of Troubles" Used as Examples)*. Complex methods in the study of historical processes. Moscow, the USSR Institute of History, Academy of Sciences, 1987. 163-181.
- [549]. *Moscow*. An album. Moscow, Avrora Press; St. Petersburg, 1996.
- [550]. *Illustrated History of Moscow*. Vol. 1. From the dawn of time until 1917.

- Moscow, Mysl, 1985.
- [551]. *Moscow and the Moscow Oblast. City Plan. Topographical Map. 1:200000.* 3rd edition. Moscow, The Military Typography Headquarters Department, 1998.
- [552]. *The Moscow Kremlin. Arkhangelsky Cathedral.* Moscow, The Moscow Kremlin State Museum and Reserve for History and Culture, 1995.
- [553]. *The Moscow Kremlin. Ouspensky Cathedral.* Moscow, The Moscow Kremlin State Museum and Reserve for History and Culture, 1995.
- [554]. *The Moscow Chronicler.* Compilation. Issue 1. Moscow, Moskovskiy Rabochiy, 1988.
- [555]. *The Moscow Oblast Museum of History in Istra. A Guide-book.* Moscow, Moskovskiy Rabochiy, 1989.
- [556]. *The Andrei Rublev Museum.* A brochure. Published by the Central Andrei Rublev Museum of Ancient Russian Culture and Art in Moscow, 10, Andronyevskaya Square. n.d.
- [557]. Mouravyev, M. V. *Novgorod the Great. A Historical Account and Guidebook.* Leningrad: The State Historical Material Culture Academy Art Edition Popularization Committee, n.d.
- [558]. Mouravyev, S. *History of the First Four Centuries of Christianity.* St. Petersburg, 1866.
- [559]. Murad, Aji. *The Polovtsy Field Wormwood.* Moscow, Pik-Kontekst, 1994
- [560]. Murad, Aji. *Europe, the Turkomans and the Great Steppe.* Moscow, Mysl, 1998
- [561]. Mouratov, K. I. *Peasant War Led by E. I. Pougachev.* Moscow, Prosveshchenie, 1980.
- [562]. Mylnikov, A. S. *A Picture of a Slavic World as Viewed from the Eastern Europe. Ethnogenetic Legends, Conjectures, and Proto-Hypotheses of the XVI – Early XVIII century.* St. Petersburg, The Petersburg Oriental Studies Centre, 1996.
- [563]. Mylnikov, A. S. *The Legend of the Russian Prince (Russo-Slavic Relations of the XVIII century in the World of Folk Culture).* Leningrad, Nauka, 1987.
- [564]. Malory, Thomas. *Le Morte d'Arthur.* Moscow, Nauka, 1974. English original taken from *The Works of Sir Thomas Malory* edited by E. Vinaver, Oxford, 1947.
- [565]. Najip, E. N. *A Comparative Historical Dictionary of the XIV century Turkic Languages.* Book I. Moscow, 1979.

- [566]. *The Land of Smolensk*. Moscow, Moskovskiy Rabochiy, 1971.
- [567]. Takeshi, Nagata. *The Magnetic Field of the Earth in the Past*. In *Nauka i Chelovechestvo (Science and Humanity)*. 1965 annual edition. Moscow, Znaniye. 169-175.
- [568]. Nazarevskiy, V. V. *Selected Fragments of Muscovite History. 1147-1913*. Moscow, Svarog, 1996.
- [569]. Vyacheslav (Savinykh). *Concise History of the Andronicus Monastery*. Moscow, The Sudarium Temple of the Andronicus Monastery, 1999.
- [570]. *The Scientific Research Museum of Architecture*. Moscow, 1962.
- [571]. Neugebauer, O. *The Exact Sciences in Antiquity*. Moscow, Nauka, 1968. English edition in the series *Acta Historica Scientiarum Naturalium et Medicinalium*. Vol. 9. Copenhagen, 1957. New York, Harper & Bros., 1962.
- [572]. Neuhardt, A. A., and I. A. Shishova. *The Seven Wonders of the Ancient World*. The USSR AS, the Leningrad Department of the History Institute. Moscow-Leningrad, Nauka, 1966.
- [573]. Leping, A. A., and N. P. Strakhova, eds. *German-Russian Dictionary*. 80,000 words. Moscow, The State National and International Dictionary Publications, 1958.
- [574]. Nemirovskiy, A. I. *The Etruscans. From Myth to History*. Moscow, Nauka, 1983.
- [575]. Nemirovskiy, E. L. *The Literary World from the Dawn of History until the Early XX century*. Moscow, Kniga, 1986.
- [576]. Nemoyevskiy, Andrei. *Jesus the God*. Petersburg, State Publishing House, 1920.
- [577]. Nennius. *History of the Brits*. From: Geoffrey of Monmouth. *History of the Brits. The Life of Merlin*. Moscow, Nauka, 1984. English edition: Nennius. *Historia Brittonum*. Galfridus Monemutensis (Geoffrey of Monmouth). *Historia Britonum. Vita Merlini. Six old English Chronicles*. Edited by J.A.Giles. London, 1848.
- [577:1]. Nersesyan, L. V. *Dionysius the Icon Master and the Murals of the Feropontov Monastery*. Moscow, Severniy Palomnik, 2002.
- [578]. Nechvolodov, A. *Tales of the Russian Land*. Books 1 and 2. Moscow, Svarog, 1997. A new edition of the books published by the State Typography of St. Petersburg in 1913.
- [579]. Niese, B. *A Description of the Roman History and Source Studies*. German edition: *Grundriss der römischen Geschichte nebst Quellenkunde*. St. Petersburg,

1908. German edition: Munich, 1923.
- [579:1]. Nikerov, V. A. *History as an Exact Science*. (Based on the materials of A. T. Fomenko and G. V. Nosovskiy. *The New Chronology*). Moscow, Ecmo-Press, Yauza, 2002.
- [580]. Nikolayev, D. *The Weapon that Failed to Save Byzantium*. In *Tekhnika i Nauka (Science and Technology)*, No. 9 (1983): 29-36.
- [581]. Nikolayeva, T. V. *The Ancient Zvenigorod*. Moscow, Iskusstvo, 1978.
- [582]. *Nikolai Aleksandrovich Morozov*. In *Bibliography of the Scientists of the USSR*. Moscow, Nauka, 1981.
- [583]. *Nikolai Aleksandrovich Morozov, the Encyclopaedist Scientist*. A collection of articles. Moscow, Nauka, 1982.
- [584]. *Nikolai Aleksandrovich Morozov. Biographical Stages and Activities*. The *USSR AS Courier*, Nos. 7 and 8 (1944).
- [585]. Nikolskiy, N. M. *An Astronomical Revolution in Historical Science*. The *Novy Mir (New World)* magazine, Vol. 1 (1925): 157-175. (In re. N. Morozov's œuvre *Christ*. Leningrad, 1924.)
- [586]. Nikonov, V. A. *Name and Society*. Moscow, Nauka, 1974.
- [586:1]. *A Collection of Chronicles titled the Patriarchal, or the Nikon Chronicle*. The Complete Collection of Russian Chronicles (CCRC), Vols. IX-XIV. Moscow, Yazyki Russkoi Kultury, 2000.
- [587]. *Novellino*. Literary monuments. Moscow, Nauka, 1984.
- [588]. Novozhilov, N. I. *The Meteorological Works of N. A. Morozov*. The *Priroda (Nature)* magazine, No. 10 (1954).
- [589]. *The New Testament of Our Lord Jesus Christ*. Brussels, Life with God, 1965.
- [590]. Nosovskiy, G. V. *Certain Statistical Methods of Researching Historical Sources, and Examples of their Application*. Source study methods of Russian social thinking; historical studies of the feudal epoch. A collection of academic publications. Moscow, The USSR History Institute, AS, 1989. 181-196.
- [591]. Nosovskiy, G. V. *The Beginning of Our Era and the Julian Calendar*. Information processes and systems. Scientific and technological information, Series 2. Moscow, the National Science and Technology Information Institute, No. 5 (1992): 7-18.
- [592]. Nosovskiy, G. V. *The True Dating of the Famous First Oecumenical Counsel*

- and the Real Beginning of the AD Era*. An appendix of A. T. Fomenko's *Global Chronology*. Moscow, The MSU Mathematical Mechanics Department, 1993. 288-394.
- [593]. Fomenko, A. T., and G. V. Nosovskiy. *The Determination of Original Structures in Intermixed Sequences*. Works of a vector and tensor analysis seminar. Moscow, MSU Press, Issue 22 (1985): 119-131.
- [594]. Fomenko, A. T., and G. V. Nosovskiy. *Some Methods and Results of Intermixed Sequence Analysis*. Works of a vector and tensor analysis seminar. Moscow, MSU Press, Issue 23 (1988): 104-121.
- [595]. Fomenko, A. T., and G. V. Nosovskiy. *Determining the Propinquity Quotient and Duplicate Identification in Chronological Lists*. Report theses of the 5th International Probability Theory and Mathematical Statistics Conference. Vilnius, The Lithuanian AS Institute of Mathematics and Cybernetics, Vol. 4 (1989): 111-112.
- [596]. Fomenko, A. T., and G. V. Nosovskiy. *Statistical Duplicates in Ordered Lists with Subdivisions*. *Cybernetic Issues*. Semiotic research. Moscow, Scientific Counsel for the Study of the General Problem of Cybernetics. The USSR AS, 1989. 138-148.
- [597]. Fomenko, A. T., and G. V. Nosovskiy. *Duplicate Identification in Chronological Lists (The Histogram Method of Related Name Distribution Frequencies)*. Problems of stochastic model stability. Seminar works. Moscow, The National System Research Institute, 1989. 112-125.
- [598]. Fomenko, A. T., and G. V. Nosovskiy. *Statistical Research of Parallel Occurrences and Biographies in British Chronological and Historical Materials*. Semiotics and Informatics. Moscow, The National System Research Institute, Issue 34 (1994): 205-233.
- [599]. Fomenko, A. T., and G. V. Nosovskiy. *The New Chronology and the Concept of the Ancient History of Russia, Britain and Rome. (Facts. Statistics. Hypotheses.)* Vol. 1: *Russia*. Vol. 2: *England, Rome*. Moscow, the MSU Centre of Research and Pre-University Education, 1995. 2nd edition: 1996.
- [600]. Fomenko, A. T., and G. V. Nosovskiy. *Mathematical and Statistical Models of Information Distribution in Historical Chronicles*. The Mathematical Issues of Cybernetics. Physical and Mathematical Literature (Moscow, Nauka), Issue 6 (1996): 71-116.

- [601]. Fomenko, A. T., and G. V. Nosovskiy. *The Empire (Russia, Turkey, China, Europe and Egypt. New Mathematical Chronology of Antiquity)*. Moscow, Faktorial, 1996. Re-editions: 1997, 1998 and 1999.
- [602]. Fomenko, A. T., and G. V. Nosovskiy. *Russia and Rome. The Correctness of Our Understanding of Eurasian History*. Vols. 1 and 2. Moscow, Olimp, 1997. 2nd edition: 1999.
- [603]. Fomenko, A. T., and G. V. Nosovskiy. *The New Chronology of Russia*. Moscow, Faktorial, 1997. Re-editions: 1998 and 1999.
- [604]. Fomenko, A. T., and G. V. Nosovskiy. *The Mathematical Chronology of Biblical Events*. Moscow, Nauka, 1997.
- [605]. Fomenko, A. T., and G. V. Nosovskiy. *The Biblical Russia*. Vols. 1 and 2. Moscow, Faktorial, 1998.
- [606]. Fomenko, A. T., and G. V. Nosovskiy. *Horde-Russia as Reflected in Biblical Books*. Moscow, Anvik, 1998.
- [607]. Fomenko, A. T., and G. V. Nosovskiy. *An Introduction to the New Chronology (Which Century is it Now?)*. Moscow, Kraft and Lean, 1999.
- [608]. Fomenko, A. T., and G. V. Nosovskiy. *The New Chronology of Russia, Britain and Rome*. Moscow, Anvik, 1999. A substantially revised and enlarged single-volume edition.
- [608:1]. Fomenko, A. T., and G. V. Nosovskiy. *The New Chronology of Russia, Britain and Rome*. Moscow, Delovoi Express Financial, 2001.
- [609]. Fomenko, A. T., and G. V. Nosovskiy. *The Biblical Russia. Selected Chapters I. (The Empire of Horde-Russia and the Bible. The New Mathematical Chronology of Antiquity. A History of Biblical Editions and Manuscripts. XI-XII century Events in the New Testament. The Pentateuch)*. Moscow, Faktorial, 1999.
- [610]. Fomenko, A. T., and G. V. Nosovskiy. *A Reconstruction of Global History (The New Chronology)*. Moscow, Delovoi Express Financial, 1999.
- [611]. Fomenko, A. T., and G. V. Nosovskiy. *Old Criticisms and the New Chronology*. The Neva magazine (St. Petersburg), No. 2 (1999): 143158.
- [612]. Fomenko, A. T., and G. V. Nosovskiy. *The Biblical Russia. Selected Chapters II. (The Empire of Horde-Russia and the Bible. History of the XIV-XVI century in the Final Chapters of the Books of Kings. XV-XVI century History of the Pages of the Books of Esther and Judith. Reformation Epoch of the XVI-XVII century)*.

- Moscow, Faktorial, 2000.
- [613]. Fomenko, A. T., and G. V. Nosovskiy. *A Reconstruction of Global History. The Research of 1999-2000 (The New Chronology)*. Moscow, Delovoi Express Financial, 2000.
- [613:1]. Fomenko, A. T., and G. V. Nosovskiy. *The New Chronology of Egypt. The Astronomical Dating of the Ancient Egyptian Monuments. The Research of 2000-2002*. Moscow, Veche, 2002.
- [613:2]. Fomenko, A. T., and Nosovskiy, G. V. *The New Chronology of Egypt. The Astronomical Dating of the Ancient Egyptian Monuments*. 2nd edition, re-worked and expanded. Moscow, Veche, 2003.
- [614]. Newton, Robert. *The Crime of Claudius Ptolemy*. Moscow, Nauka, 1985. English original: Baltimore-London, John Hopkins University Press, 1977.
- [615]. Olearius, Adam. *A Detailed Account of the Moscovian and Persian Journey of the Holstein Ambassadors in 1633, 1636 and 1639*. Translated from German by P. Barsov. Moscow, 1870.
- [616]. Oleynikov, A. *The Geological Clock*. Leningrad, Nedra, 1975.
- [617]. Orbini, Mavro. *A Historiographical Book on the Origins of the Names, the Glory and the Expansion of the Slavs. Compiled from many Historical Books through the Office of Marourbin, the Archimandrite of Raguzha*. Translated into Russian from Italian. Typography of St. Petersburg, 1722.
- [618]. Orbini, Mavro. *Kingdom of the Slavs*. Sofia, Nauka i Izkustvo, 1983.
- [618:1]. Oreshnikov, A. V. *Pre-1547 Russian Coins*. A reprint of the 1896 edition by the State Museum of History. Russian State Archive of Ancient Acts. Moscow, The Archaeographical Centre, 1996.
- [619]. Orlenko, M. I. *Sir Isaac Newton. A Biographical Aperçu*. Donetsk, 1927.
- [620]. Orlov, A. S. *Certain Style Characteristics of Russian History Fiction of the XVI-XVII century*. In *Russian Philological News*, Vol. 13, Book 4 (1908): 344-379.
- [621]. *The Ostrog Bible (The Bible, or the Books of the Old and the New Covenant, in the Language of the Slavs)*. Ostrog, 1581. Reprinted as *The Ostrog Bible*. The Soviet Culture Fund Commission for the Publication of Literary Artefacts. Moscow-Leningrad, Slovo-Art, 1988. "The phototypic copy of the 1581 text was supervised by I. V. Dergacheva with references to the copies from the Scientific Library of A. M. Gorky Moscow State University."

- [622]. *National History from the Earliest Days and until 1917*. Encyclopaedia, Vol. 1. Moscow, The Great Russian Encyclopaedia Publications, 1994.
- [623]. Bavin, S. P., and G. V. Popov. *The Revelation of St. John as Reflected in the Global Literary Tradition*. The catalogue of an exhibition organized in Moscow by the Greek Embassy in 1994. A joint publication of the Greek Embassy and the State Library of Russia. Moscow, Indrik, 1995.
- [623:1]. A postcard with an Egyptian zodiac. *The Creation Scene*. Egypt, El-Faraana Advertising & Printing, 2000.
- [624]. *Historical and Folk Tale Aperçus. From Cheops to Christ*. A compilation. Translated from German. Moscow, 1890. Reprinted by the Moscow Int'l Translator School in 1993.
- [625]. Pausanius. *A Description of Hellas, or a Voyage through Greece in II century AD*. Moscow, 1880. English edition: Pausanius. *Guide to Greece*. Harmondsworth, Penguin, 1979.
- [626]. Makarevich, G. V., ed. *The Architectural Monuments of Moscow. The Earthenware Town*. Moscow, Iskusstvo, 1989-1990.
- [627]. Posokhin, M. V., ed. *The Architectural Monuments of Moscow. KitaiGorod*. Moscow, Iskusstvo, 1982.
- [628]. Makarevich, G. V., ed. *The Architectural Monuments of Moscow. White Town*. Moscow, Iskusstvo, 1989.
- [629]. Makarevich, G. V., ed. *The Architectural Monuments of Moscow. Zamoskvorechye*. Moscow, Iskusstvo, 1994.
- [630]. *Artefacts of Diplomatic Relations with the Roman Empire*. Vol. 1. St Petersburg, 1851.
- [631]. Rybakov, B. A., ed. *Artefacts of the Kulikovo Cycle*. St. Petersburg, RAS, The Institute of Russian History. Blitz, the Russo-Baltic Information Centre, 1998.
- [632]. *Literary Artefacts of Ancient Russia. The XI – Early XII century*. Moscow, Khudozhestvennaya Literatura, 1978.
- [633]. *Literary Artefacts of Ancient Russia. The XII century*. Moscow, Khudozhestvennaya Literatura, 1980.
- [634]. *Literary Artefacts of Ancient Russia. The XIII century*. Moscow, Khudozhestvennaya Literatura, 1981.
- [635]. *Literary Artefacts of Ancient Russia. The XIV – mid-XV century*. Moscow,

- Khudozhestvennaya Literatura, 1981.
- [636]. *Literary Artefacts of Ancient Russia. Second Half of the XV century*. Moscow, Khudozhestvennaya Literatura, 1982.
- [637]. *Literary Artefacts of Ancient Russia. Late XV – Early XVI century*. Moscow, Khudozhestvennaya Literatura, 1984.
- [638]. *Literary Artefacts of Ancient Russia. Mid-XVI century*. Moscow, Khudozhestvennaya Literatura, 1985.
- [639]. *Literary Artefacts of Ancient Russia. Second Half of the XVI century*. Moscow, Khudozhestvennaya Literatura, 1986.
- [640]. *Literary Artefacts of Ancient Russia. Late XVI – Early XVII century*. Moscow, Khudozhestvennaya Literatura, 1987.
- [641]. *Significant Works in Russian Law*. Issue 2. Moscow, 1954.
- [642]. *Significant Works in Russian Law*. Issue 3. Moscow, 1955.
- [643]. Pannekuk, A. *The History of Astronomy*. Moscow, Nauka, 1966.
- [644]. Parandowski, J. *Petrarch*. *The Inostrannaya Literatura (Foreign Literature)* magazine, No. 6 (1974). Also see: Parandowski, J. *Petrarca*. Warsaw, 1957.
- [645]. Paradisis, Alexander. *The Life and Labours of Balthazar Cossas (Pope John XXIII)*. Minsk, Belarus, 1980.
- [646]. Pasek. *A Historical Description of Simon's Monastery in Moscow*. Moscow, 1843.
- [647]. Romanenko, A. *The Patriarch Chambers of the Moscow Kremlin*. Moscow, The Moscow Kremlin State Museum and Reserve for History and Culture, 1994.
- [648]. Pahimer, George. *The Story of Michael and Andronicus Palaeologi. The Reign of Michael Palaiologos*. St. Petersburg, 1862.
- [648:1]. Pashkov, B. G. *Holy Russia – Russia – The Russian Empire. The Genealogical Tree of the Principal Russian Clans (862-1917)*. Moscow, TsentrKom, 1996.
- [649]. *The First Muscovite Princes*. In *Historical Portraits* series. Moscow, Ganna, 1992.
- [650]. Perepyolkin, Y. A. *The Coup of Amenkhotep IV*. Part 1. Books 1 and 2. Moscow, Nauka, 1967.
- [651]. *The Correspondence of Ivan the Terrible and Andrei Kurbskiy*. In *Literary*

- Landmarks* series. Leningrad, Nauka, 1979. 2nd edition: Moscow, Nauka, 1993.
- [652]. *The Song of Roland*. International Literature Collection. Moscow, Khudozhestvennaya Literatura, 1976. English edition by J. M. Dent & Sons, 1972.
- [653]. Petrov, A. M. *The Great Silk Route. The Simplest, but Largely Unknown Facts*. Moscow, Vostochnaya Literatura, RAS, 1995.
- [654]. Petruchenko, O. *Latin-Russian Dictionary*. Moscow, published by the V. V. Dumnov and the Heirs of Silayev Brothers, 1914. Reprinted by the Graeco-Latin Department of Y. A. Shichalin, 1994.
- [654:1]. *The Maritime Voyage of St. Brendan (Navigation Sancti Brendani Abbatis saec X AD)*. St. Petersburg, Azbuka-Klassika, 2002. English translation: *Navigatio Sancti Brendani Abbatis from Early Latin Manuscripts*. Ed., introd. and notes: C. Selmer, Notre Dame, 1959.
- [655]. *Plan of the Imperial Capital City of Moscow, Created under the Supervision of Ivan Michurin, the Architect, in 1739. The First Geodetic Plan of Moscow*. The General Council of Ministers, Department of Geodetics and Cartography (the Cartographer Cooperative). Published together with a calendar for 1989.
- [656]. Plano Carpini, G. del. *History of the Mongols*. William of Rubruck. *The Journey to the Oriental Countries. The Book of Marco Polo*. Moscow, Mysl, 1997. See also: *The Journey of William of Rubruck to the Eastern Parts of the World, 1253-55*. Prepared by W. W. Rockhill. 1900.
- [657]. Plato. *Collected Works*. Vol. 3. Moscow, Mysl, 1972. English edition: *The Works of Plato*. Bohn's Classical Library, 1848.
- [658]. Pletnyova, S. A. *The Khazars*. Moscow, Nauka, 1976.
- [659]. Pleshkova, S. L. *Catherine of Medici. The Black Queen*. Moscow, Moscow University Press, 1994.
- [660]. Plutarch. *Comparative Biographies*. Vol. 1: Moscow, USSR AN Press, 1961; Vol. 2: Moscow, USSR AN Press, 1963; Vol. 3: Moscow, Nauka, 1964. English edition: Plutarch. *The Lives of the Noble Graecians and Romans*. In *Great Books of the Western World* series. Vol. 13. Encyclopaedia Britannica, Inc. Chicago, University of Chicago, 1952 (2nd edition 1990). See also: Plutarch. *Plutarch's Lives*. London, Dilly, 1792.
- [661]. Plyukhanova, M. B. *Subjects and Symbols of the Muscovite Kingdom*. St. Petersburg, Akropol, 1995.

- [662]. *Kremlin. A Brief Guide*. Moscow, Moskovskiy Rabochiy, 1960.
- [663]. *The Yearly Chronicle*. Part 1. Text and translation. Moscow-Leningrad, The USSR AN Press, 1950.
- [664]. *The Yearly Chronicle*. Published in the *Dawn of the Russian Literature* series (XI – early XII century). Moscow, Khudozhestvennaya Literatura, 1978. 23-277.
- [665]. *The Tale of Varlaam and Ioasaph*. Leningrad, Nauka, 1985.
- [666]. Likhachev, D. S., ed. *The Tale of the Kulikovo Battle. The Text and the Miniatures of the Authorized Compilation of the XVI century*. Published by the XVI century manuscript kept in the USSR Academy of Sciences Library (The Authorized Compilation of Chronicles, Osterman's Vol. II, sheet 3 – 126 reverse). Leningrad, Aurora, 1984.
- [666:1]. Podosinov, A. V., and A. M. Belov. *Lingua Latina. Latin-Russian Dictionary*. About 15,000 words. Moscow, Flinta, Nauka, 2000.
- [667]. Pokrovskiy, N. N. *A Voyage in Search of Rare Books*. Moscow, Kniga. 2nd edition, 1988.
- [668]. Polak, I. F. *A Course of General Astronomy*. Moscow, Gonti, 1938.
- [669]. Polybius. *History in 40 Volumes*. Moscow, 1899.
- [670]. *The Complete Symphony of the Canonical Books of the Holy Writ*. St. Petersburg, The Bible For Everybody, 1996.
- [671]. *The Complete Collection of Russian Chonicles*. Vol. 33. Leningrad, Nauka, 1977.
- [672]. *The Complete Collection of Russian Chonicles*. Vol. 35. Moscow, Nauka, 1980.
- [673]. Polo, M. *The Journey*. Translated from French. Leningrad, 1940.
- [674]. Poluboyarinova, M. D. *Russians in the Golden Horde*. Moscow, Nauka, 1978.
- [674:1]. [*Pompeii*]. *Pompeii*. Album. Authors: Filippo Coarelli, Emilio de Albentis, Maria Paola Guidobaldi, Fabricio Pesando, and Antonio Varone. Moscow, Slovo, 2002. Printed in Italy.
- [674:2]. [*Pompeii*]. Nappo, Salvatore. *Pompeii*. Album. From the *World Wonder Atlas* series. Moscow, Bertelsmann Media Moskau, 2001. English original: Salvatore Ciro Nappo. *Pompeii*. White Star, 1998, Vercelli, Italy.
- [675]. Popovskiy, M. A. *Time Conquered. A Tale of Nikolai Morozov*. Moscow, Political Literature, 1975.

- [676]. *The Portuguese-Russian and Russian-Portuguese Dictionary*. Kiev, Perun, 1999.
- [677]. *The Successors of Marco Polo. Voyages of the Westerners into the Countries of the Three Indias*. Moscow, Nauka, 1968.
- [678]. Pospelov, M. *The Benediction of Reverend Sergei*. The *Moskva* magazine, 1990
- [679]. Postnikov, A. V. *Maps of the Russian Lands: A Brief Review of the History of Geographical Studies and Cartography of Our Fatherland*. Moscow, Nash Dom – L'Age d'Homme, 1996.
- [680]. Postnikov, M. M. *A Critical Research of the Chronology of the Ancient World*. Vols. 1-3. Moscow, Kraft and Lean, 2000. [A. T. Fomenko's remark: This book is a publication of a manuscript of more than 1000 pages written by Doctors of Physics and Mathematics A. S. Mishchenko and A. T. Fomenko. It was edited by M. M. Postnikov, and came out signed with his name. He acknowledges this fact in the preface to Vol. 1, on page 6, albeit cagily.]
- [681]. Fomenko A. T., and M. M. Postnikov. *New Methods of Statistical Analysis of the Narrative and Digital Material of Ancient History*. Moscow, Scientific Counsel for the Study of the General Problem of Cybernetics, USSR AS, 1980. 1-36.
- [682]. Fomenko A. T., and M. M. Postnikov. *New Methods of Statistical Analysis of the Narrative and Digital Material of Ancient History*. Scientific note of the Tartu University, works related to sign symbols. XV, Cultural Typology, Cultural Influence Feedback. Tartu University Press, Release 576 (1982): 24-43.
- [683]. Postnikov, M. M. *The Greatest Mystification in the World?* In *Tekhnika i Nauka (Science & Technology)*, 1982, No. 7, pp. 28-33.
- [684]. Potin, V. M. *Coins. Treasures. Collections. Numismatic essays*. St. Petersburg, Iskusstvo-SPb, 1993.
- [685]. Potin, V. M. *Ancient Russia and the European States of the X-XIII century*. Leningrad, Sovetskiy Khudozhnik, 1968.
- [685:1]. Pope-Hennessy, John. *Fra Angelico*. Album. Moscow, Slovo, 1996. Scala, 1995, Istituto Fotografico Editoriale.
- [686]. Pokhlyobkin, V. V. *The Foreign Affairs of the Holy Russia, Russia and the USSR over the 1000 Years in Names, Dates and Facts. A Reference Book*. Moscow, Mezhdunarodnye Otnosheniya, 1992.
- [687]. *Merited Academician N. A. Morozov. Memoirs*. Vols. 1 and 2. The USSR

- Academy of Sciences. Moscow, USSR AS Press, 1962.
- [688]. *Orthodox Art and the Savvino-Storozhevsky Monastery*. Materials of scientific conferences dedicated to the 600th anniversary of the Savvino-Storozhevsky Monastery, 17 December 1997 and 22 September 1998. The Zvenigorod Museum of Architecture, History, and Arts. Zvenigorod, Savva Plus M, 1998.
- [689]. Malinovskaya, N., ed. *Prado. Paintings*. Album. Translated from Spanish. Lunwerg Editores. Barcelona-Madrid, 1994. Russian translation: Moscow, MK-Import, 1999.
- [690]. *Reverend Joseph Volotsky. The Illuminator*. Published by the Spaso-Preobrazhensky Monastery of Valaam. Blessed by the Holiest Patriarch of Moscow and the Entire Russia, Alexiy II. Moscow, 1993.
- [691]. Priester, E. *A Brief History of Austria*. Moscow, IL, 1952. German edition: *Kurze Geschichte Österreichs*. Vienna, Globus, 1946.
- [692]. Prishchepenko, V. N. *The Pages of Russian History*. Vol. 1: 1988. Vol. 2: 2000. Moscow, Profizdat.
- [693]. *Problems of Museum Collection Formation and Studies of the State Museum of Religious History*. Leningrad, The RSFSR Ministry of Culture, published by the State Museum of History of Religions, 1990.
- [694]. Procopius of Caesarea. *On the Buildings*. The *Vestnik Drevnei Istorii (Courier of Ancient History)* magazine, No. 4 (1939): 201-298. See also: Procopius of Caesarea. *On the Buildings of Justinian*. London, Palestine Pilgrim Society, 1888.
- [695]. Procopius. *The Gothic War*. Moscow, The USSR AS Press, 1950.
- [696]. Procopius. *The Gothic War. On the Buildings*. Moscow, Arktos, Vika-Press, 1996. See also: Procopius of Caesarea. *Procopius*. Vol. 7. London, William Heinemann; New York, Macmillan & Co. 1914-1940.
- [697]. Procopius of Caesarea. *The Persian War. The War with the Vandals. Arcane History*. St. Petersburg, Aleteya, 1998.
- [698]. Proskouriakov, V. M. *Johannes Gutenberg*. The *Celebrity Biographies* series. Moscow, the Literary Magazine Union, 1933.
- [699]. Prokhorov, G. M. *The Tale of Batu-Khan's Invasion in Lavrenty's Chronicle*. Published as part of *The Russian Literary History Research. XI-XVII centuries*. Leningrad, Nauka, 1974.
- [700]. *Book of Psalms*. Moscow, 1657. (Private collection.)

- [701]. *The book of Psalms with Appendices*. Published in the *Great City of Moscow in the Year 7160 [1652 AD], in the Month of October, on the 1st Day*. New edition: Moscow, The Vvedenskaya Church of St. Trinity Coreligionist Typography, 1867.
- [702]. Psellus, Michael. *Chronography*. Moscow, Nauka, 1978. English edition: *The Chronographia of Michael Psellus*. London, Routledge & Kegan Paul, 1953.
- [703]. Pskovskiy, Y. P. *Novae and Supernovae*. Moscow, Nauka, 1974.
- [704]. Ptolemy, Claudius. *Almagest, or the Mathematical Tractate in Thirteen Volumes*. Translated by I. N. Veselovskiy. Moscow, Nauka, Fizmatlit, 1998.
- [705]. Poisson, A., N. A. Morozov, F. Schwarz, M. Eliade, and K. G. Jung. *The Theory and Symbols of Alchemy. The Great Work*. Kiev, Novy Akropol, Bront Ltd., 1995.
- [706]. Mashkov, I. P., ed. *A Guide to Moscow*. Moscow, The Muscovite Architectural Society for the Members of the V Convention of Architects in Moscow, 1913.
- [707]. *The Voyage of Columbus. Diaries, Letters, Documents*. Moscow, The State Geographical Literature Press, 1952.
- [708]. Putilov, Boris. *Ancient Russia in Personae. Gods, Heroes, People*. St. Petersburg, Azbuka, 1999.
- [709]. Pushkin, A. *Collected Works*. Leningrad, The State Fiction Publishers, 1935.
- [710]. *Pushkin A. in the Recollections of Contemporaries*. Two volumes. Moscow, Khudozhestvennaya Literatura, 1974.
- [711]. *Pushkin's Memorial Places in Russia. A Guidebook*. Moscow, Profizdat, 1894.
- [711:1]. Pylyae, M. I. *The Old Petersburg. Accounts of the Capital's Past*. A reprint of A. S. Souvorov's 1889 St. Petersburg edition. Moscow, IKPA, 1990.
- [712]. Lukovich-Pyanovich, Olga. *The Serbs . . . The Oldest of Nations*. Vols. 1-3. Belgrade, Miroslav, 1993-1994.
- [713]. Pietrangeli, Carlo. *Vatican*. From the *Great Museums of the World* series. Moscow, Slovo, 1998. A translation of the Italian edition by Magnus Editioni, Udine, 1996.
- [714]. *Five Centuries of European Drawings*. The drawings of old masters from the former collection of Franz König. The 1.10.1995-21.01.1996 exhibition catalogue. The Russian Federation Ministry of Culture, The State A. S. Pushkin Museum of Fine Art. Moscow-Milan, Leonardo Arte (versions in Russian and in English).
- [715]. *The Radzivillovskaya Chronicle*. The text. The research. A description of the miniatures. St. Petersburg, Glagol; Moscow, Iskusstvo, 1994.

- [716]. *The Radzivillovskaya Chronicle*. The Complete Collection of Russian Chronicles, Vol. 38. Leningrad, Nauka, 1989.
- [717]. *Radiocarbon*. Collected articles. Vilnius, 1971.
- [718]. *The Imprecision of Radiocarbon Datings*. The *Priroda (Nature)* magazine, No. 3 (1990): 117. (*New Scientist*, Vol. 123, No. 1684 (1989): 26).
- [719]. Radzig, N. *The Origins of Roman Chronicles*. Moscow University Press, 1903.
- [720]. *The Book of Rank. 1457-1598*. Moscow, Nauka, 1966.
- [721]. Razoumov, G. A., and M. F. Khasin. *The Drowning cities*. Moscow, Nauka, 1978.
- [722]. Wright, J. K. *The Geographical Lore of the Time of the Crusades. A Study in the History of Medieval Science and Tradition in Western Europe*. Moscow, Nauka, 1988. English original published in New York in 1925.
- [722:1]. Reizer, V. I. *The Process of Joan of Arc*. Moscow-Leningrad, Nauka, 1964.
- [723]. Fomenko, A. T., and S. T. Rachev. *Volume Functions of Historical Texts and the Amplitude Correlation Principle*. Source study methods of Russian social thinking historical studies of the feudal epoch. A collection of academic publications. Moscow, The USSR History Institute, AS, 1989. 161-180.
- [724]. Rashid ad-Din. *History of the Mongols*. St. Petersburg, 1858.
- [725]. Renan, J. *The Antichrist*. St. Petersburg, 1907. English edition: *Renan's Antichrist*. The Scott Library, 1899.
- [726]. *Rome: Echoes of the Imperial Glory*. Translated from English by T. Azarkovich. The *Extinct Civilizations* series. Moscow, Terra, 1997. Original by Time-Life Books, 1994.
- [727]. Rich, V. *Was there a Dark Age?* The *Khimia i Zhizn (Chemistry and Life)* magazine, No. 9 (1983): 84.
- [728]. Riesterer, Peter P., and Roswitha Lambelet. *The Egyptian Museum in Cairo*. Cairo, Lehnert & Landrock, Orient Art Publishers, 1980. Russian edition, 1996.
- [729]. Robert of Clari. *The Conquest of Constantinople*. Moscow, Nauka, 1986. English edition: McNeal, E. H. *The Conquest of Constantinople of Robert of Clari*. Translated with introduction and notes by E. Holmes McNeal. New York, 1936. Records of Civilization: Sources and Studies. Vol. XXIII. Reprint: New York, 1964, 1969.
- [730]. Rogozina, Z. A. *The Earliest Days of Egyptian History*. Issue 2. Petrograd, A. F.

Marx Typography, n.d.

- [731]. Rozhdestvenskaya, L. A. *The Novgorod Kremlin. A Guide-book*. Lenizdat, 1980.
- [732]. Rozhitsyn, V. S., and M. P. Zhakov. *The Origins of the Holy Books*. Leningrad, 1925.
- [733]. Rozhkov, M. N. *A. Morozov – The Founding Father of the Dimension Number Analysis. The Successes of the Physical Sciences*, Vol. 49, Issue 1 (1953).
- [734]. Rozanov, N. *History of the Temple of Our Lady's Birth in Staroye Simonovo, Moscow, Dedicated to its 500th Anniversary (1370-1870)*. Moscow, Synodal Typography on Nikolskaya Street, 1870.
- [735]. Romanyuk, S. *From the History of Small Muscovite Streets*. Moscow, 1988.
- [735:1]. Romanyuk, S. *From the History of Small Muscovite Streets*. Moscow, Svarog, 2000.
- [735:2]. Romanyuk, S. *The Lands of the Muscovite Villages*. Part I. Moscow, Svarog, 2001.
- [735:3]. Romanyuk, S. *The Lands of the Muscovite Villages*. Part II. Moscow, Svarog, 1999.
- [736]. *The Russian Academy of Sciences. Personae*. Three books. Book 1: 1724-1917. Book 2: 1918-1973. Book 3: 1974-1999. Moscow, Nauka, 1999.
- [737]. Rossovskaya, V. A. *The Calendarian Distance of Ages*. Moscow, Ogiz, 1930.
- [738]. *A Guide to the Paschalia for the Seminary Schools*. Moscow, The V. Gautier Typography, 1853. Reprinted in Moscow by Grad Kitezh in 1991.
- [739]. Bleskina, O. N., comp. *An Illustrated book of Manuscripts of the USSR AS Library*. Catalogue for an exhibition of illustrated chronicles of the XI-XIX century written with roman letters. Leningrad, The USSR AS Library, 1991.
- [740]. *Handwritten and Typeset Books. Collected Articles*. Moscow, Nauka, 1975.
- [741]. *Manuscripts of the Late XV – early XVI century*. The Kirillo-Belozersk Collection, 275/532. The M. E. Saltykov-Shchedrin Public Library, St. Petersburg.
- [742]. Roumyantsev, A. A. *Methods of Historical Analysis in the Works of Nikolai Aleksandrovich Morozov*. The Scientific Institute of P. F. Lesgaft Notes, Vol. 10. Leningrad, 1924.
- [743]. Roumyantsev, A. A. *The Death and the Resurrection of the Saviour*. Moscow, Atheist, 1930.

- [744]. Roumyantsev, N. V. *Orthodox Feasts*. Moscow, Ogiz, 1936.
- [745]. *The Russian Bible. The Bible of 1499 and the Synodal Translation of the Bible*. Illustrated. 10 Vols. The Biblical Museum, 1992. Publishing department of the Muscovite Patriarchy, Moscow, 1992 (The Gennadievskaya Bible). Only the following volumes came out before the beginning of 2002: Vol. 4 (Book of Psalms), Vols. 7 and 8 (The New Testament), and Vol. 9 (Appendices, scientific descriptions). Vols. 7 and 8 were published by the Moscow Patriarchy in 1992; Vols. 4 and 9 published by the Novospassky Monastery, Moscow, 1997 (Vol. 4), 1998 (Vol. 9).
- [746]. *The Pioneer of Russian Printing. A Brief Biography. Ivan Fedorov's "Alphabet" Published in 1578*. In collaboration with Translesizdat Ltd. Blessed by the Editing Board of the Muscovite Patriarchy. Moscow, Spolokhi, 2000.
- [747]. *Russian Chronographer of 1512*. The Complete Collection of Russian Chronicles, Vol. 22. St. Petersburg, 1911.
- [748]. Knyazevskaya, T. B., comp. *Russian Spiritual Chivalry*. Collected articles. Moscow, Nauka, 1996.
- [749]. Leyn, K., ed. *Russian-German Dictionary*. 11th stereotype edition. Moscow, Russkiy Yazyk, 1991.
- [750]. Dmitriev, N. K., ed. *Russian-Tartarian Dictionary*. The USSR AS, Kazan Affiliate of the Language, Literature and History Institute. Kazan, Tatknigoizdat, 1955.
- [750:1]. Mustaioki, A., and E. Nikkilä. *Russian-Finnish Didactic Dictionary*. Abt. 12,500 words. Moscow, Russkiy Yazyk, 1982.
- [751]. Shcherba, L. V., and M. R. Matousevich. *Russian-French Dictionary*. 9th stereotype edition. Moscow, Sovetskaya Encyclopaedia, 1969.
- [752]. Rybakov, B. A. *From the History of Ancient Russia and Its Culture*. Moscow, MSU Press, 1984.
- [753]. Rybakov, B. A. *The Kiev Russia and Russian Principalities. The XII-XIII century*. Moscow, Nauka, 1982, 1988.
- [754]. Rybakov, B. A. *The Kiev Russia and Russian Principalities*. Moscow, Nauka, 1986.
- [755]. Rybnikov, K. A. *History of Mathematics*. Moscow, MSU Press, 1974.
- [756]. Ryabtsevitch, V. N. *What the Coins Tell Us*. Minsk, Narodnaya Asveta, 1977.

- [757]. Savelyev, E. P. *Cossacks and their History*. Vols. 1 and 2. Vladikavkaz, 1991. A reprint of E. Savelyev's *Ancient History of the Cossacks*. Novocherkassk, 1915.
- [758]. Savelyeva, E. A. *Olaus Magnus and his "History of the Northern Peoples."* Leningrad, Nauka, 1983. [Olaus Magnus. *Historia de gentibus septentrionalibus*, 1555].
- [759]. *Prince Obolensky's Almanach*. Part 1, Sections 1-7. N.p., 1866.
- [760]. Suetonius Caius Tranquillius. *History of the Twelve Caesars*. Moscow, Nauka, 1966. See also the English edition: New York, AMS Press, 1967; as well as the one titled *The Twelve Caesars*. London, Folio Society, 1964.
- [760:1]. *Collected Historical and Cultural Monuments of the Tatarstan Republic. Vol. 1. Administrative regions*. Kazan, Master Line, 1999.
- [761]. *The General Catalogue of Slavic and Russian Handwritten Books Kept in USSR: The XI-XIII century*. Moscow, 1984.
- [762]. *St. Stephen of Perm. The Old Russian Tales of Famous People, Places and Events* series. Article, text, translation from Old Russian, commentary. St. Petersburg, Glagol, 1995.
- [763]. *Holy Relics of Old Moscow*. Russian National Art Library. Moscow, Nikos, Kontakt, 1993.
- [763:1]. Stogov, Ilya, comp. *Holy Writings of the Mayans: Popol-Vukh, Rabinal-Achi*. Translated by R. V. Kinzhalov. With *The Report of Yucatan Affairs* by Brother Diego de Landa attached, translated by Y. V. Knorozov. The *Alexandrian Library* series. St. Petersburg, Amphora, 2000.
- [764]. Semashko, I. I. *100 Great Women*. Moscow, Veche, 1999.
- [765]. Sunderland, I. T. *Holy Books as Regarded by Science*. Gomel, Gomelskiy Rabochiy Western Regional, 1925.
- [766]. Sergeyev, V. S. *The History of Ancient Greece*. Moscow-Leningrad, Ogiz, 1934.
- [767]. Sergeyev, V. S. *Essays on the History of the Ancient Rome*. Vols. 1 and 2. Moscow, Ogiz, 1938.
- [768]. Sizov, S. *Another Account of the Three "Unidentified" Sepulchres of the Arkhangelsky Cathedral of the Moscow Kremlin. Materials and Research*. Iskusstvo (Moscow), No. 1 (1973).
- [768:1]. Shevchenko, V. F., ed. *Simbirsk and its Past. An Anthology of Texts on Local History*. Oulianovsk, Culture Studies Lab, 1993. The compilation includes the book

- by M. F. Superanskiy titled *Simbirsk and its Past (1648-1898). A Historical Account*, among others. Simbirsk, The Simbirsk Regional Scientific Archive Commission, The O. V. Mourakhovskaya Typography, 1899.
- [769]. Sinelnikov, Vyacheslav (Rev. V. Sinelnikov). *The Shroud of Turin at Dawn of the New Era*. Moscow, Sretensky Friary, 2000.
- [769:1]. Sinha, N. K., Banerjee, A. C. *History of India*. Moscow, Inostrannaya Literatura, 1954. English original: Calcutta, 1952.
- [770]. Sipovskiy, V. D. *Native Antiquity: History of Russia in Accounts and Pictures*. Vol. 1: IX-XVI century. St. Petersburg, The V. F. Demakov Typography, 1879, 1888. Vol. 2: XIV-XVII century. St. Petersburg, D. D. Poluboyarinov Publishing House, 1904. Reprinted: Moscow, Sovremennik, 1993.
- [771]. *The Tale of the Mamay Battle*. Facsimile edition. Moscow, Sovetskaya Rossiya, 1980.
- [772]. *A Tale of the Lord's Passion*. Part of the Russian handwritten collection of Christian works in Church Slavonic. Private collection. The XVIII-XIX century.
- [772:1]. *The Scythians, the Khazars and the Slavs. Ancient Russia. To the Centennary since the Birth of M. I. Artamonov*. Report theses for the international scientific conference. St. Petersburg, State Hermitage, the State University of St. Petersburg, the RAS Institute of Material Culture History.
- [773]. Skornyakova, Natalya. *Old Moscow. Engravings and Lithographs of the XVI-XIX Century from the Collection of the State Museum of History*. Moscow, Galart, 1996.
- [774]. Skromnenko, S. (Stroev, S. M.) *The Inveracity of the Ancient Russian History and the Error of the Opinions Deeming Russian Chronicles Ancient*. St. Petersburg, 1834.
- [775]. Skrynnikov, R. G. *The Reign of Terror*. St. Petersburg, Nauka, 1992.
- [776]. Skrynnikov, R. G. *Ivan the Terrible*. Moscow, Nauka, 1975. The 2nd edition came out in 1983.
- [777]. Skrynnikov, R. G. *Boris Godunov*. Moscow, Nauka, 1983.
- [778]. Skrynnikov, R. G. *The State and the Church in Russia. The XIV-XVI Century. Eminent Figures in the Russian Church*. Novosibirsk, Nauka, Siberian Affiliate, 1991.
- [779]. Skrynnikov, R. G. *The Tragedy of Novgorod*. Moscow, Sabashnikov, 1994.

- [780]. Skrynnikov, R. G. *Russia before the "Age of Turmoil."* Moscow, Mysl, 1981.
- [781]. *The Slavic Mythology. An Encyclopaedic Dictionary.* Moscow, Ellis Luck, 1995.
- [781:0]. Tsepkov, A., comp. *The Slavic Chronicles.* St. Petersburg, Glagol, 1996.
- [781:1]. *A Dictionary of Russian Don Dialects, Vols. 1 and 2.* Rostov-on-Don, Rostov University Press, 1991.
- [782]. *Dictionary of the Russian Language in the XI-XVII centuries.* Edition 1. Moscow, Nauka, 1975.
- [783]. *Dictionary of the Russian Language in the XI-XVII centuries.* Edition 2. Moscow, Nauka.
- [784]. *Dictionary of the Russian Language in the XI-XVII centuries.* Edition 3. Moscow, Nauka.
- [785]. *Dictionary of the Russian Language in the XI-XVII centuries.* Edition 5. Moscow, Nauka.
- [786]. *Dictionary of the Russian Language in the XI-XVII centuries.* Edition 6. Moscow, Nauka, 1979.
- [787]. *Dictionary of the Russian Language in the XI-XVII centuries.* Edition 7. Moscow, Nauka, 1980.
- [788]. *Dictionary of the Russian Language in the XI-XVII centuries.* Edition 8. Moscow, Nauka.
- [789]. *Dictionary of the Russian Language in the XI-XVII centuries.* Edition 11. Moscow, Nauka, 1986.
- [790]. *Dictionary of the Russian Language in the XI-XVII centuries.* Edition 13. Moscow, Nauka, 1987.
- [791]. *Dictionary of the Russian Language in the XI-XVII centuries.* Edition 19. Moscow, Nauka.
- [792]. Smirnov, A. P. *The Scythians.* The USSR AS Institute of Archaeology. Moscow, Nauka, 1966.
- [793]. Smirnov, F. *Christian Liturgy in the First Three Centuries.* Kiev, 1874.
- [794]. Soboleva, N. A. *Russian Seals.* Moscow, Nauka, 1991.
- [795]. *A Collection of State Edicts and Covenants.* Moscow, 1894.
- [796]. *The Soviet Encyclopaedic Dictionary.* Moscow, Sovetskaya Encyclopaedia,

- 1979.
- [797]. *The Soviet Encyclopaedic Dictionary*. Moscow, Sovetskaya Encyclopaedia, 1984.
- [797:1]. *The Great Treasures of the World*. Gianni Guadalupi, ed. Moscow, Astrel, AST, 2001. Italian original: *I grandi tesori – l'arte orafa dall' antico egitto all XX secolo*. Edizioni White Star, 1998.
- [798]. Solovyov, V. *Collected Works*. Vol. 6. St. Petersburg, 1898.
- [799]. Solovyov, S. M. *Collected Works*. Book 4, Vols. 7-8. Moscow, Mysl, 1989.
- [800]. Solovyov, S. M. *Collected Works*. Book 6. Moscow, Mysl, 1991.
- [800:1]. Solovyov, S. M. *The History of the Ancient Russia*. Moscow, Prosveshchenie, 1992.
- [801]. Solonar, P. *Most Probably Fiction...* The *Tekhnika i Nauka* magazine, No. 4 (1983): 28-32.
- [802]. *The Reports of the Imperial Orthodox Society of Palestine*. April 1894. St. Petersburg, 1894.
- [803]. Palamarchuk, Pyotr, comp. *Fourty Times Fourty. A Concise Illustrated History of All the Churches in Moscow*. 4 volumes. Moscow, Kniga i Biznes Ltd., Krom Ltd., 1995.
- [804]. Sotnikova, M. P. *The Oldest Russian Coins of the X-XI century. Catalogue and Study*. Moscow, Banki i Birzhi, 1995.
- [805]. *The Spaso-Andronikov Monastery. A scheme. The Central Andrey Roublyov Museum of Ancient Russian Culture and Art*. Moscow, MO Sintez, 1989.
- [806]. Spasskiy, I. G. *The Russian Monetary System*. Leningrad, Avrora, 1970.
- [807]. Spasskiy, I. G. *The Russian "Yefimki." A Study and a Catalogue*. Novosibirsk, Nauka, Siberian Affiliation, 1988.
- [808]. Speranskiy, M. N. *Cryptography in Southern Slavic and Russian Literary Artefacts*. Published in the *Encyclopaedia of Slavic Philology* series. Leningrad, 1929.
- [808:1]. Spiridonov, A. M., and O. A. Yarovoy. *The Valaam Monastery: from Apostle Andrew to Hegumen Innocent (Historical Essays of the Valaam Monastery)*. Moscow, Prometei, 1991.
- [809]. Spirina, L. M. *The Treasures of the Sergiev Posad State Reserve Museum of*

- Art and History. Ancient Russian Arts and Crafts.* Nizhny Novgorod, Nizhpoligraf, n.d.
- [810]. *Contentious Issues of Native History of the XI-XVIII century.* Report theses and speeches of the first readings dedicated to the memory of A. A. Zimin. 13-18 May, 1990. Moscow, The USSR AS, Moscow State Institute of Historical and Archival Science, 1990.
- [811]. Brouyevich, N. G., ed. *220 Years of the USSR Academy of Sciences. 1725-1945.* Moscow-Leningrad, The USSR AS Press, 1945.
- [812]. *Mediaeval Decorative Stitching. Byzantium, the Balkans, Russia.* Catalogue of an exhibition. The XVIII Int'l Congress of Byzantine Scholars. Moscow, 8-15 August, 1991. Moscow, The USSR Ministry of Culture. State Museums of the Moscow Kremlin, 1991.
- [813]. Sobolev, N. N., ed. *The Old Moscow.* Published by the Commission for the Studies of Old Moscow of the Imperial Archaeological Society of Russia. Issues 1, 2. Moscow, 1914 (Reprinted: Moscow, Stolitsa, 1993).
- [814]. *A Dictionary of Old Slavic (by the X-XI century Manuscripts).* Moscow, Russkiy Yazyk, 1994.
- [815]. Starostin, E. V. *Russian History in Foreign Archives.* Moscow, Vysshaya Shkola, 1994.
- [815:1]. Stelletsy, I. Y. *In Search of the Library of Ivan the Terrible. The Mysteries of Russian History* series. Moscow, Sampo, 1999.
- [816]. Stepanov, N. V. *The New Style and the Orthodox Paschalia.* Moscow, 1907.
- [817]. Stepanov, N. V. *The Calendarian and Chronological Reference Book (for the Solution of Chronographical Time Problems).* Moscow, Synodal typography, 1915.
- [817:1]. Pletneva, S. A., volume ed. *The Eurasian Steppes in the Middle Ages.* Collected works. In the *USSR Archaeology* series. B. A. Rybakov, general ed. Moscow, Nauka, 1981.
- [818]. Stingl, Miloslav. *Mysteries of the Indian Pyramids.* Transl. from Czech by I. O. Malevich. Moscow, Progress, 1982.
- [819]. Strabo. *Geography.* Moscow, Ladimir, 1994. English edition: Jones, H.L. *The Geography of Strabo. With an English translation. I-VIII.* London, 1917-1932.
- [820]. *Builders of the Burial Mounds and Dwellers of the Caves. The Extinct Civilizations* encyclopaedia. Moscow, Terra, 1998. Translated from English by E.

- Krasoulin. Original edition: Time-Life Books BV, 1992.
- [821]. Struyck, D. J. *A Brief Account of the History of Mathematics*. Moscow, Nauka, 1969.
- [821:1]. Suzdalev, V. E. *Kolomenskoye – “Memory for Ages.”* Moscow, Praktik-A, 1993.
- [822]. Sukina, L. B. *History of Esther in the Russian Cultrure of the Second Half of the XVII century*. Part of the compilation: Melnik, A. G., ed. *History and Culture of the land of Rostov*. 1998. Collected essays. Rostov, The Rostov Kremlin State Museum and Reserve, 1999.
- [823]. Suleimanov, Olzhas. *Az and Ya*. Alma-Ata, Zhazushy, 1975.
- [823:1]. Sukhoroukov, Alexander. *From the History of Cards. The Cards Don't Lie! The Bridge in Russia* magazine, No. 1 (18) (2002), pp. 78-80. Moscow, Minuvsheye.
- [824]. Sytin, P. V. *From the History of Russian Streets*. Moscow, Moskovskiy Rabochiy, 1958.
- [825]. Sytin, P. V. *The Toponymy of Russian Streets*. Moscow, 1959.
- [826]. Samuels, Ruth. *Following the Paths of Hebraic History*. Moscow, Art-Business-Centre, 1993.
- [827]. Tabov, Jordan. *The Decline of Old Bulgaria*. Sofia, Morang, 1997. Russian transl.: Moscow, Kraft and Lean, 2000.
- [828]. Tabov, Jordan. *The New Chronology of the Balkans. The Old Bulgaria*. Sofia, PCM-1, 2000.
- [828:1]. Tabov, Jordan. *When did the Kiev Russia Become Baptized?* St. Petersburg, Neva. Moscow, Olma, 2003.
- [829]. Rakhmanliev, R., comp. *Tamerlane. The Epoch. The Person. The Actions*. Collected works. Moscow, Gourash, 1992.
- [830]. Tantlevskiy, I. R. *History and Ideology of the Qumran Community*. St. Petersburg, the RAS Institute of Oriental Studies, 1994.
- [830:1]. Tate, Georges. *The Crusades*. Moscow, Olimp, Astrel, Ast, 2003.
- [831]. *Tartarian-Russian Didactic Dictionary*. Moscow, Russkiy Yazyk, 1992.
- [832]. Tatishchev, V. N. *Collected Works in Eight Volumes*. Moscow, Ladomir, 1994-1996.

- [833]. Tacitus, Cornelius. *Collected Works*. Vols. I, II. Leningrad, Nauka, 1969. English ed.: *The Works of Tacitus*. London, Cornelii Taciti Historiarum libri qui supersunt. Published by Dr. Carl Heraeus. 4th ed.: Leipzig, G. Teubner, 1885.
- [834]. *The Works of Maxim the Confessor*. The œuvres of the Holy Fathers in Russian translation. Vol. 69. The Moscow Seminary Academy, 1915.
- [835]. *The Works of Nicephor, the Archbishop of Constantinople*. Moscow, 1904.
- [836]. *The Works of Nile, the Holy Pilgrim of Sinai*. The œuvres of the Holy Fathers in Russian translation. Vols. 31-33. The Moscow Seminary Academy, 1858-1859.
- [837]. *The Works of St. Isidore the Pelusiote*. The œuvres of the Holy Fathers in Russian translation. Vols. 34-36. The Moscow Seminary Academy, 1859-1860.
- [838]. Tvorogov, O. V. *Ancient Russia: Events and People*. St. Petersburg, Nauka, 1994.
- [839]. Tvorogov, O. V. *The Ryurikovichi Princes. Short Biographies*. Moscow, Russkiy Mir, 1992.
- [840]. Tereshchenko, Alexander. *A Final Study of the Saray Region, with a Description of the Relics of the Desht-Kipchak Kingdom*. Scientific Notes of the Imperial Academy of Sciences, the 1st and 3rd Department. Vol. 2. St. Petersburg, 1854. 89-105.
- [841]. Tikhomirov, M. N. *Old Moscow. The XII-XV century. Mediaeval Russia as the International Crossroads. XIV-XV century*. Moscow, Moskovskiy Rabochiy, 1992.
- [842]. Tikhomirov, M. N. *Russian Culture of the X-XIII century*. Moscow, 1968.
- [843]. Tikhomirov, M. N. *Mediaeval Moscow in the XIV-XV century*. Moscow, 1957.
- [844]. Tokmakov, I. F. *A Historical and Archaeological Description of the Moscow Stauropigial Monastery of St. Simon*. Issues 1 and 2, Moscow, 1892-1896.
- [845]. Lopukhin, A. P., ed. *Explanatory Bible, or the Commentary to all of the Books of the Holy Writ, from both the Old and the New Covenant*. Vols. 1-12. Petersburg, published by the heirs of A. P. Lopukhin, 1904-1913. (2nd edition: Stockholm, the Bible Translation Institute, 1987).
- [846]. Toll, N. P. *The Saviour's Icon from K. T. Soldatenkov's Collection*. Moscow, 1933.
- [847]. Tolochko, P. P. *The Ancient Kiev*. Kiev, Naukova Dumka, 1976.
- [848]. Tolstaya, Tatyana. *The River Okkerville. Short Stories*. Moscow, Podkova, 1999.

- [849]. Troels-Lund, T. *The Sky and the Weltanschauung in the Flux of Time*. Odessa, 1912. German edition: Troels-Lund, T. *Himmelsbild und Weltanschauung im Wandel der Zeiten*. Leipzig, B. G. Teubner, 1929.
- [850]. Tronskiy, I. M. *The History of Ancient Literature*. Leningrad, Uchpedgiz, 1947.
- [850:1]. Trofimov, Zhores. *The N. M. Karamzin Memorial in Simbirsk. Known and Unknown Facts*. Moscow, Rossia Molodaya, 1992.
- [851]. *Trojan Tales. Mediaeval Courteous Novels on the Trojan War by the Russian Chronicles of the XVI and XVII century*. Leningrad: Nauka, 1972.
- [851:1]. Thulsi Das. *The Ramayana, or Ramacharitamansa. The Multitude of Rama's Heroic Deeds*. Translated from Hindi by Academician A. P. Barannikov. Moscow-Leningrad, The USSR AS, Institute of Oriental Studies. Published by the USSR Academy of Sciences in 1948.
- [852]. Tunmann. *The Khans of Crimea*. Simferopol, Tavria, 1991.
- [853]. Turaev, B. A. *The History of the Ancient Orient*. Moscow, Ogiz, 1936.
- [854]. Shcheka, Y. V. *The Turkish-Russian Dictionary*. Abt. 18,000 words. 3rd stereotype edition. Moscow, Citadel, 2000.
- [855]. Turkhan, Gian. Istanbul. Gate to the Orient. Istanbul, Orient, 1996 (in Russian).
- [855:1]. *Turkey. The Book of Wanderings. A Historical Guide-book*. Moscow, Veche, Khartia, 2000.
- [856]. *A Millennium since the Baptism of Russia*. The materials of the International Ecclesian and Historical Conference (Kiev, 21-28 July, 1986). Moscow, Moscow Patriarchy, 1988.
- [857]. Ouzdennikov, V. V. *Russian Coins. 1700-1917*. Moscow, Finances and Statistics, 1986.
- [857:1]. *The Ukrainian Books Printed in Cyrillics in the XVI-XVII century*. A catalogue of editions kept in the V. I. Lenin State Library of USSR. Issue I. 1574 – 2nd half of the XVII century. Moscow, The State V. I. Lenin Library of the Lenin Order. Rare books department. 1976.
- [858]. *The Streets of Moscow. A Reference Book*. Moscow, Moskovskiy Rabochiy, 1980.
- [859]. *The Ural Meridian. Topical Itineraries. A Reference Guide-book*. Chelyabinsk, The Southern Ural Press, 1986.
- [860]. Ousanovich, M. I. *The Scientific Foresight of N. A. Morozov. The Successes of*

- Chemistry*, Vol. 16, Issue 3 (1947).
- [861]. Ouspensky, D. N. *Modern Problems of Orthodox Theology*. The *Moscow Patriarchy* magazine, No. 9 (1962): 64-70.
- [862]. *The Writ. The Pentateuch of Moses (from the Genesis to the Revelation)*. Translation, introduction, and comments by I. S. Shifman. Moscow, Respublika, 1993.
- [863]. Fyson, Nance. *The Greatest Treasures of the World. An Atlas of the World's Wonders*. Moscow, Bertelsmann Media Moskau, 1996. Mondruck Graphische Betriebe GmbH, Güntherslau (Germany), 1996. Translated from the English edition published by AA Publishing (a trading name of Automobile Association Development Limited, whose registered office is Norfolk House, Priestly Road, Basing-stoke, Hampshire RG24 9NY).
- [864]. Falkovich, S. I. *Nikolai Alexandrovich Morozov, His Life and Works on Chemistry*. The *Priroda (Nature)* magazine, No. 11 (1947).
- [865]. Falkovich, S. I. *Nikolai Alexandrovich Morozov as a Chemist (1854-1946)*. The *USSR AS Courier*, Chemical Studies Department, No. 5 (1947).
- [866]. Fasmer, M. *An Etymological Dictionary of the Russian Language*. Vols. 1-4. Translated from German. Moscow, Progress, 1986-1987.
- [867]. [Fedorov]. *Ivan Fedorov [The Alphabet]*. A facsimile edition. Moscow, Prosveshchenie, 1974.
- [868]. Fedorov, V. V., and A. T. Fomenko. *Statistical Estimation of Chronological Nearness of Historical Texts*. A collection of articles for the *Problems of stochastic model stability* magazine. Seminar works. The National System Research Institute, 1983. 101-107. English translation published in the *Journal of Soviet Mathematics*, Vol. 32, No. 6 (1986): 668-675.
- [869]. Fedorov-Davydov, G. A. *The Coins of the Muscovite Russia*. Moscow, MSU Press, 1981.
- [870]. Fedorov-Davydov, G. A. *The Coins of the Nizhny Novgorod Principality*. Moscow, MSU Press, 1989.
- [870:1]. Fedorov-Davydov, G. A. *Burial Mounds, Idols and Coins*. Moscow, Nauka, 1968.
- [871]. Fedorov-Davydov, G. A. *Eight Centuries of Taciturnity*. The *Nauka i Zhizn (Science and Life)* magazine, No. 9 (1966): 74-76.

- [872]. Fedorova, E. V. *Latin Epigraphics*. Moscow University Press, 1969.
- [873]. Fedorova, E. V. *Latin Graffiti*. Moscow University Press, 1976.
- [874]. Fedorova, E. V. *Imperial Rome in Faces*. Moscow University Press, 1979.
- [875]. Fedorova, E. V. *Rome, Florence, Venice. Historical and Cultural Monuments*. Moscow University Press, 1985.
- [876]. Theophilactus Simocattas. *History*. Moscow, Arktos, 1996.
- [876:1]. Fersman, A. E. *Tales of Gemstones*. Moscow, Nauka, 1974.
- [877]. Flavius, Joseph. *The Judean War*. Minsk, Belarus, 1991.
- [878]. Flavius, Joseph. *Judean Antiquities*. Vols. 1, 2. Minsk, Belarus, 1994.
- [879]. *Florentine Readings: The Life and Culture of Italy. Summer Lightnings*. Collected essays, translated by I. A. Mayevsky. Moscow, 1914.
- [880]. Florinsky, V. M. *Primeval Slavs according to the Monuments of their Pre-Historic Life*. Tomsk, 1894.
- [881]. Voigt, G. *The Renaissance of the Classical Literature*. Vols. I and II. Moscow, 1885. German edition: *Die Wiederbelebung des classischen Altertums oder das erste Jahrhundert des Humanismus*. Berlin, G. Reimer, 1893.
- [882]. Foley, John. *The Guinness Encyclopaedia of Signs and Symbols*. Moscow, Veche, 1996. Original by Guinness Publishing Ltd., 1993.
- [883]. Fomenko, A. T. "On the Calculations of the Second Derivative of Lunar Elongation." The problems of the mechanics of navigated movement. *Hierarchic systems*. The Inter-University Collection of Scientific Works. Perm, 1980. 161-166.
- [884]. Fomenko, A. T. "Several Statistical Regularities of Information Density Distribution in Texts with Scales." *Semiotics and Informatics*. Moscow, The National Scientific and Technical Information Institute Publication, Issue 15 (1980): 99-124.
- [885]. Fomenko, A. T. *Informative Functions and Related Statistical Regularities*. Report theses of the 3rd International Probability Theory and Mathematical Statistics Conference in Vilnius, the Lithuanian Academy of Sciences Institute of Mathematics and Cybernetics, 1981, Volume 2, pages 211-212.
- [886]. Fomenko, A. T. *Duplicate Identification Methods and some of their Applications*. In *Doklady AN SSSR* (The USSR Academy of Sciences), Vol. 256, No. 6 (1981): 1326-1330.

- [887]. Fomenko, A. T. *On the Qualities of the Second Derivative of Lunar Elongation and Related Statistical Regularities*. The Issues of Computational and Applied Mathematics. A collection of academic works. The Academy of Sciences of the Soviet Republic of Uzbekistan. Tashkent, Issue 63 (1981): 136-150.
- [888]. Fomenko, A. T. *New Experimental Statistical Methods of Dating the Ancient Events and their Applications to the Global Chronology of the Ancient and Mediaeval World*. Pre-print. Order No. 3672, No. BO7201. Moscow, State Committee for Radio and TV Broadcasting, 1981. 1-100. English translation: Fomenko, A. T. *Some new empirical-statistical methods of dating and the analysis of present global chronology*. London, The British Library, Department of Printed Books. 1981. Cup. 918/87.
- [889]. Fomenko, A. T. *Calculating the Second Derivative of Lunar Elongation and Related Statistical Regularities in the Distribution of Some Astronomical Data*. In *Operational and Automatic System Research*, Issue 20 (1982): 98-113. Kiev University Press.
- [890]. Fomenko, A. T. *Concerning the Mystification Issue*. In *Science and Technology*, No. 11 (1982): 26-29.
- [891]. Fomenko, A. T. *New Empirico-Statistical Method of Ordering Texts and Applications to Dating Problems*. In *Doklady AN SSSR (The USSR Academy of Sciences Publications)*, Vol. 268, No. 6 (1983): 1322-1327.
- [892]. Fomenko, A. T. *Distribution Geometry for Entire Points in Hyperregions*. The Vector and Tensor Analysis Seminar works (Moscow, MSU Press), Issue 21 (1983): 106-152.
- [893]. Fomenko, A. T. *The Author's Invariant of Russian Literary Texts*. Methods of Qualitative Analysis of Narrative Source Texts. Moscow, The USSR History Institute (The USSR Academy of Sciences), 1983. 86-109.
- [894]. Fomenko, A. T. *The Global Chronological Map*. In *Chemistry and Life*, No. 11 (1983): 85-92.
- [895]. Fomenko, A. T. *New Methods of the Chronologically Correct Ordering of Texts and their Applications to the Problems of Dating the Ancient Events*. Operational and Automatic System Research (Kiev University Press), Issue 21 (1983): 40-59.
- [896]. Fomenko, A. T. *Methods of Statistical Processing of Parallels in Chronological Text and the Global Chronological Map*. Operational and Automatic

- System Research (Kiev University Press), Issue 22 (1983): 40-55.
- [897]. Fomenko, A. T. *Statistical Frequency Damping Analysis of Chronological Texts and Global Chronological Applications*. Operational and Automatic System Research (Kiev University Press), Issue 24 (1984): 49-66.
- [898]. Fomenko, A. T. *New Empirico-Statistical Method of Parallelism Determination and Duplicate Dating*. Problems of stochastic model stability. Seminar works. The National System Research Institute, Moscow, 1984. 154-177.
- [899]. Fomenko, A. T. *Frequency Matrices and their Applications to Statistical Processing of Narrative Sources*. Report theses of the “Complex Methods of Historical Studies from Antiquity to Contemporaneity” conference. The Commission for Applying Natural Scientific Methods to Archaeology. Moscow, The USSR History Institute (The USSR Academy of Sciences), 1984. 135-136.
- [900]. Fomenko, A. T. *Informative Functions and Related Statistical Regularities*. Statistics. Probability. Economics. The *Academic Statistical Notes* series. Vol. 49. Moscow, Nauka, 1985. 335-342.
- [901]. Fomenko, A. T. *Duplicates in Mixed Sequences and the Frequency Damping Principle*. Report theses of the 4th Int’l Probability Theory and Mathematical Statistics Conference in Vilnius, the Lithuanian Academy of Sciences Institute of Mathematics and Cybernetics, Vol. 3. 1985. 246-248.
- [902]. Fomenko, A. T., and L. E. Morozova. *Several Issues of Statistical Annual Account Source Processing Methods*. Mathematics in mediaeval narrative source studies. Moscow, Nauka, 1986. 107-129.
- [903]. Fomenko, A. T. *Identifying Dependencies and Layered Structures in Narrative Texts*. Problems of stochastic model stability. Seminar works. The National System Research Institute, 1987. 33-45.
- [904]. Fomenko, A. T. *Methods of Statistical Analysis of Narrative Texts and Chronological Applications. (The Identification and the Dating of Derivative Texts, Statistical Ancient Chronology, Statistics of the Ancient Astronomical Reports)*. Moscow, Moscow University Press, 1990.
- [905]. Fomenko, A. T. *Statistical Chronology*. New facts in life, science and technology. The *Mathematics and Cybernetics*” series, No. 7. Moscow, Znanie, 1990.
- [906]. Fomenko, A. T. *Global Chronology. (A Research of Classical and Mediaeval History. Mathematical Methods of Source Analysis.)* Moscow, MSU Department of

- Mathematics and Mechanics, 1993.
- [907]. Fomenko, A. T. *A Criticism of the Traditional Chronology of Antiquity and the Middle Ages (What Century is it Now?)*. A précis. Moscow, MSU Department of Mathematics and Mechanics, 1993.
- [908]. Fomenko, A. T. *Methods of Mathematical Analysis of Historical Texts. Chronological Applications*. Moscow, Nauka, 1996.
- [909]. Fomenko, A. T. *The New Chronology of Greece. Antiquity in the Middle Ages*. Vols. 1 and 2. Moscow, MSU Centre of Research and Pre-University Education, 1996.
- [910]. Fomenko, A. T. *Statistical Chronology. A Mathematical View of History. What Century is it Now?* Belgrade, Margo-Art, 1997.
- [911]. Fomenko, A. T. *Methods of Statistical Analysis of Historical Texts. Chronological Applications*. Vols. 1 and 2. Moscow, Kraft and Lean, 1999.
- [912]. Fomenko, A. T. *New Methods of Statistical Analysis of Historical Texts. Applications to Chronology*. Vol. 1, Vol. 2. Vol. 3: Fomenko, A. T. *Antiquity in the Middle Ages. (Greek and Bible History)*. Published in the series *Russian Studies in Mathematics and Sciences*. Scholarly Monographs in Russian. Vol. 6-7. Lewiston-Queenston-Lampeter, The Edwin Mellen Press, 1999.
- [912:1]. Fomenko, A. T., and G. V. Nosovskiy. *Demagogism instead of Scientific Analysis*. The RAS Courier, Vol. 9, No. 9 (2000): 797-800.
- [912:2]. Fomenko, A. T., and G. V. Nosovskiy. *In Re the "Novgorod Datings" of A. A. Zaliznyak and V. L. Yanin*. The RAS Courier, Vol. 72, No. 2 (2002): 134-140.
- [912:3]. Fomenko, T. N. *The Astronomical Datings of the "Ancient" Egyptian Zodiacs of Dendera and Esne (Latopolis)*. In: Kalashnikov, V. V., G. V. Nosovskiy, and A. T. Fomenko. *The Astronomical Analysis of Chronology. The Almagest. Zodiacs*. Moscow, The Delovoi Express Financial, 2000. 635-810.
- [913]. *The Epistle of Photius, the Holy Patriarch of Constantinople, to Michael, Prince of Bulgaria, on the Princely Incumbencies*. Moscow, 1779. See also: Photius. *Patriarch of Constantinople, Epistola ad Michaelem Bulgarorum Regem*. In: *Roman Spicilegium*. Rome, 1839-1844.
- [914]. Cardini, Franco. *Origins of the Mediaeval Knightage*. A condensed translation from Italian by V. P. Gaiduk. La Nuova Italia, 1982. Moscow, Progress Publications, 1987.

- [914:1]. France, Anatole. *Selected Short Stories*. Leningrad, Lenizdat, 1959.
- [915]. Pototskaya, V. V., and N. P. Pototskaya. *French-Russian Dictionary*. 12th stereotype edition. Moscow, Sovetskaya Encyclopaedia. 1967.
- [916]. Godfrey, Fr. O. F. M. *Following Christ*. Israel, Palphot Ltd., Millennium 2000, 2000.
- [917]. Frazer, J. *Attis*. Moscow, Novaya Moskva, 1924. English ed.: *Adonis, Attis, Osiris*. London, Macmillan & Co, 1907.
- [918]. Frazer, J. *Golden Bough*. Release 1. Moscow-Leningrad, Ogiz, 1931.
- [919]. Frazer, J. *Golden Bough*. Releases 3, 4. Moscow, Atheist, 1928.
- [920]. Frazer, J. *The Folklore in the Old Testament. Studies in Comparative Religion*. Moscow-Leningrad, Ogiz, The State Social Economics, 1931. English original: London, Macmillan & Co., 1918.
- [921]. Fren, H. M. *Coins of the Khans of Juchiev Ulus of the Golden Horde*. St. Petersburg, 1832.
- [922]. Frumkina, R. M. *Statistical Methods of Lexical Studies*. Moscow, 1964.
- [923]. Thucydides. *The History of the Peloponnesian War*. Eight books. Translated by F. G. Mishchenko. Vols. 1, 2. Vol. 1: books 1-4. Vol. 2: books 5-8. Moscow, 1887-1888. English edition published in the series "*Great Books of the Western World*". Vol. 5. Encyclopaedia Britannica, Inc. Chicago, The University of Chicago, 1952 (2nd edition 1990). See also the Penguin Books edition. London, 1954.
- [924]. Thucydides. *History*. Leningrad, Nauka, 1981.
- [925]. von Senger, Harro. *Stratagems. On the Chinese Art of Life and Survival*. Moscow, Progress, 1995.
- [926]. Herrmann, D. *The Pioneers of the Skies*. Translated from German by K. B. Shingareva and A. A. Konopikhin. Moscow, Mir, 1981. German edition: Herrmann, Dieter B. *Entdecker des Himmels*. Leipzig-Jena-Berlin, Urania-Verlag, 1979.
- [927]. Chlodowski, R. I. *Francesco Petrarch*. Moscow, Nauka, 1974.
- [928]. *The Pilgrimage of Hegumen Daniel*. Literary Monuments of Ancient Russia. XII Century. Moscow, Khudozhestvennaya Literatura, 1980. 25-115.
- [929]. *Afanasy Nikitin's Voyage over the Three Seas. 1466-1472*. Moscow-Leningrad, the Academy of Sciences, Literary Masterpieces, The USSR AS Publications, 1948.
- [930]. Hollingsworth, Mary. *Art in the History of Humanity*. Moscow, Iskusstvo, 1989.

- Russian translation of the edition titled *L'Arte Nella Storia Dell'Uomo*. Saggio introduttivo di Giulio Carlo Argan. Firenze, Giunti Gruppo Editoriale, 1989.
- [931]. *The Kholmogory Chronicle. The Dvina Chronicler*. The Complete Collection of Russian Chronicles, Vol. 33. Leningrad, Nauka, 1977.
- [932]. Khomyakov, A. S. *Collected Works in Two Volumes*. A supplement to the *Issues of Philosophy*. Vol. 1. Works on historiosophy. Moscow, the Moscow Fund of Philosophy, Medium Press, 1994.
- [933]. Aconiatius, Nicetas. *History Beginning with the Reign of John Comnenus*. St. Petersburg, 1860. Also see the *Historia* by Nicetas Aconiatius in J. P. Migne's *Patrologiae cursus completes. Series graeca*. Vol. 140. Paris, 1857-1886.
- [934]. Aconiatius, Nicetas. *History Beginning with the Reign of John Comnenus (1186-1206)*. The *Byzantine Historians* series, Vol. 5. St. Petersburg, 1862. Also see the *Historia* by Nicetas Aconiatius in J. P. Migne's *Patrologiae cursus completes. Series graeca*. Vol. 140. Paris, 1857-1886.
- [935]. Hogue, John. *Nostradamus. The Complete Prophecies*. First published in Great Britain in 1996 by Element Books Ltd., Shaftesbury, Dorset. Moscow, Fair-Press, The Grand Publishing and Trading House, 1999.
- [935:1]. Boutenev, Khreptovich. *Florence and Rome in Relation to Two XV-century Events in Russian History. A Concise Illustrated Account Compiled by Khreptovich Boutenev, Esq.* Moscow, 1909.
- [936]. *Christianity. An Encyclopaedic Dictionary*. The Encyclopaedic Dictionary of Brockhaus and Efron. New Encyclopaedic Dictionary of Brockhaus and Efron. The Orthodox Encyclopaedia of Theology. Vols. 1-3. Moscow, The Great Russian Encyclopaedia, 1993.
- [937]. Pokrovskiy, N. N., ed. *Christianity and the Russian Church of the Feudal Period (Materials)*. Novosibirsk, Nauka, Siberian Affiliation, 1989.
- [938]. Istrin, V. M., ed. *The Chronicle of John Malalas (A Slavic Translation)*. St. Petersburg, 1911.
- [939]. *The Chronographer*. Russian National Library, the Manuscript Section. Rummyantsevsky Fund, 457.
- [940]. *The Lutheran Chronographer*. Private collection, 1680.
- [941]. Rantsov, V. L., comp. *The Chronology of Global and Russian History*. St. Petersburg, Brockhaus-Efron, 1905. Reprinted in Kaliningrad: Argument, Yantarny

- Skaz, 1995.
- [942]. *The Chronology of Russian History. An Encyclopaedic Reference Book.* Moscow, Mezhdunarodnye Otnosheniya, 1994.
- [943]. Prakhov, Adrian, ed. *The Treasures of Russian Art.* A Monthly Almanac of the Imperial Society for Supporting Fine Arts. Year IV, No. 2-4, No. 5 (1904). Issue 5: The Relics of the Savvino-Storozhevsky monastery. Historical review by Alexander Ouspensky. Reprinted in Moscow, Severo-Print Typography, 1998. To the 600th anniversary of the Savvino-Storozhevsky stauropigial friary.
- [944]. Khoudyakov, M. G. *Accounts of the History of the Kazan Khanate.* Kazan, State Publishing House, 1923. Reprinted in: *On the Junction of Continents and Civilizations.* Moscow, Insan, 1996. Published separately: Moscow, Insan, SFK, 1991.
- [945]. Kjetsaa, G., S. Gustavsson, B. Beckman, and S. Gil. *The Problems of the "Quiet flows the Don's" Authorship. Who Wrote the "Quiet flows the Don"?* Moscow, Kniga, 1989. Translated from the Solum Forlag edition. Oslo-New Jersey, Humanities Press.
- [946]. Zeitlin, Z. *Galileo.* The *Celebrity Biographies* series, Issue 5-6. The Literary Magazine Association, Moscow, 1935.
- [947]. Petrov, Leonid, comp. *The Dictionary of Ecclesial History. (A Referential Theological Dictionary, Predominantly Oriented At Ecclesial History).* St. Petersburg, the Province Department Typography, 1889. Reprinted: the Sretenskiy Monastery, 1996.
- [948]. Cicero, Marcus Tullius. *Dialogues. On the State. On the Laws.* Moscow, Nauka, 1966. English edition: Cicero, Marcus Tullius. *Works.* Cambridge, Mass; Harvard University Press; London, Heinemann, 1977.
- [949]. Cicero, Marcus Tullius. *Three Tractates on the Art of Rhetoric.* Moscow, Nauka, 1972. English edition: Cicero, Marcus Tullius. *Works.* Cambridge, Mass; Harvard University Press; London, Heinemann, 1977.
- [950]. Cicero, Marcus Tullius. *On the Old Age. On Friendship. On Responsibilities.* Moscow, Nauka, 1972. English edition: Cicero, Marcus Tullius. *Old Age and Friendship...* London, Cassel's National Library, 1889.
- [951]. Cicero, Marcus Tullius. *Philosophical Tractates.* Moscow, Nauka, 1985. English edition: Cicero, Marcus Tullius. *Works.* Cambridge, Mass; Harvard University Press; London, Heinemann, 1977.

- [952]. Chagin, G. N. *The Ancient Land of Perm*. Moscow, Iskusstvo, 1988.
- [953]. Chekin, L. S. *The Cartography of the Christian Middle Ages in the VIII-XIII century*. Moscow, Oriental Literature, RAS, 1999.
- [953:1]. Chernetsov, A. V. *The Gilded Doors of the XVI century. The Cathedrals of the Moscow Kremlin and the Trinity Cathedral of the Ipatyevsky Monastery in Kostroma*. Moscow, The RAS, Nauka, 1992.
- [954]. Chernin, A. D. *The Physics of Time*. Moscow, Nauka, 1987.
- [955]. Chernykh, P. Y. *A Historical and Etymological Dictionary of the Modern Russian Language*. Vols. 1, 2. Moscow, Russkiy Yazyk, 1993.
- [955:1]. Chernyak, E. B. *The Mysteries of France. Conspiracy, Intrigue, Mystification*. Moscow, Ostozhye Press, 1996.
- [955:2]. Chernyak, E. B. *The Time of the Conspiracies Long Forgotten*. Moscow, Mezhdunarodnye Otnosheniya, 1994.
- [956]. Chertkov, A. D. *On the Language of the Pelasgians that used to Inhabit Italy, and its Comparison to Ancient Slavic*. The periodical edition of the Moscow Society for the Historical Studies of Russian Antiquities, Book 23. Moscow, 1855.
- [957]. Chertkov, A. D. *A Description of Ancient Russian Coins*. Moscow, Selivanovsky Typography, 1834.
- [958]. Cinzia, Valigi. *Rome and the Vatican*. Narni-Terni, Italy, Plurigraf, 1995.
- [959]. Chistovich, I. *Textual Corrections of the Slavic Bible Before the 1751 Edition*. (Article 2). *The Orthodox Review*, Vol. 2 (May Book, 1860): 41-72.
- [960]. Chistyakov, A. S. *The Story of Peter the Great*. Reprint. Moscow, Buklet, Dvoynaya Raduga, 1992.
- [961]. Chistyakova, N. A., and N. V. Voulikh. *The History of Ancient Literature*. Moscow, Vyshaya Shkola, 1972.
- [962]. *Imperial Society for History and Russian Antiquities Readings*. Book I, Part 5. 1858.
- [963]. *The Miraculous Icons of Our Lady*. Sisterhood of the Holy Martyr Elizabeth, the Great Princess. 103287. Moscow, 40, 2nd Khutorskaya St., 1998.
- [964]. [Champollion] *J. F. Champollion and Egyptian Hieroglyphs Deciphered*. Collected works under the general editorship of I. S. Katznelson. Moscow, Nauka, 1979.

- [965]. Chantepie de la Saussaye, D. P. *Illustrated History of Religions*. Moscow, 1899. English edition: *Manual of the Science of Religion*. London-New York, Longmans, Green and Co., 1891.
- [966]. Chantepie de la Saussaye, D. P. *Illustrated History of Religions*. Vols. 1 and 2. Moscow, Spaso-Preobrazhensky Stauropigial Monastery of Valaam, reprinted in 1992.
- [967]. Shakhmatov, A. A. *Manuscript Description. The Radzivilovskaya Chronicle, or the Chronicle of Königsberg*. Vol. 2. Articles on the text and the miniatures of the manuscript. St. Petersburg, Imperial Antiquarian Bibliophile Society, CXVIII, 1902.
- [968]. Shevchenko, M. Y. *The Star Catalogue of Claudius Ptolemy: Special Characteristics of Ancient Astronomical Observations*. Historico-Astronomical Research. Issue 17. Moscow, Nauka, 1988. 167-186.
- [969]. *Masterpieces among the Paintings in the Museums of the USSR. The Art of Ancient Russia. The Renaissance Art*. Issue 1. Moscow, Goznak, 1974.
- [970]. Sheynman, M. M. *Belief in the Devil in the History of Religion*. Moscow, Nauka, 1977.
- [971]. Shakespeare. *Collected Works in Five Volumes*. From the *Library of Great Writers* series under the editorship of S. A. Vengerov. St. Petersburg, Brockhaus-Efron, 1902-1904.
- [972]. Shakespeare, William. *The Complete Works in Eight Volumes*. Under the editorship of A. Smirnov and A. Anixt. Moscow, Iskusstvo, 1960.
- [973]. Shakespeare, William. *King Richard III. Tragedy in Five Acts*. Translated by Georgy Ben. St. Petersburg, Zvezda, 1997.
- [974]. *600th Anniversary of the Kulikovo Battle*. Brochure. Vneshtorgizdat, Moscow State Museum of History. 1980.
- [975]. Shilov, Y. A. *The Proto-Homeland of the Aryans. History, Tradition, Mythology*. Kiev, Sinto, 1995.
- [976]. Shiryaev, A. N. *Consecutive Statistical Analysis*. Moscow, Nauka, 1976.
- [977]. Shiryaev, E. E. *Belarus: White Russia, Black Russia and Lithuania on the Maps*. Minsk, Science & Technology, 1991.
- [978]. Shklovsky, I. S. *Supernovae*. Moscow, 1968 (1st edition). Moscow, Nauka, 1976 (2nd edition). English edition: London-New York, Wiley, 1968.
- [979]. Schlezer, A. L. *Public and Private Life of Augustus Ludwig Schlezer as Related*

- by Himself*. In the *Imperial Academy of Sciences, Russian Language and Literature Department* series, Vol. 13. St. Petersburg, 1875.
- [980]. Shlyapkin I. A. *Description of the Manuscripts of the Spaso-Yefimiev Monastery in Suzdal*. The Masterpieces of Ancient Literature, Issue 4, No. 16. St. Petersburg, 1881.
- [981]. Spilevskiy A. V. *The Almagest and Chronology*. The Ancient History Courier, No. 3 (1988): 134-160.
- [982]. Schulmann, Eliezer. *The Sequence of Biblical Events*. Translated from Hebrew. Moscow, the Ministry of Defence Publications, 1990.
- [983]. Shchepkin, V. N. *Russian Palaeography*. Moscow, Nauka, 1967.
- [984]. Shcherbatov, M. M. *Russian History from the Dawn of Time*. St. Petersburg, 1901.
- [985]. Eulia, Chelebi. *The Book of Travels. Campaigns of the Tatars and Voyages through the Crimea (1641-1667)*. Simferopol, Tavria, 1996.
- [985:1]. Eisler, Colin (Leman, Robert). *The Museums of Berlin*. Moscow, Colin Eisler and Little, Brown and Company, Inc. Compilation. Slovo, the *World's Greatest Museums* series, 2002 (1996).
- [985:2]. Eisler, Colin. *The Art of the Hermitage*. Moscow, Biblion, 2001.
- [986]. Aitken, M. J. *Physics and Archaeology*. Moscow, IL, 1964. English original: New York, Interscience Publishers, 1961.
- [987]. Ehlebracht, Peter. *Tragedy of the Pyramids. Egyptian Shrines Plundered for 5000 Years*. Moscow, Progress, 1984. German original: *Haltet die Pyramiden Fest! 5000 Jahre Grabraub in Ägypten*. Düsseldorf-Vienna, Econ, 1980.
- [987:1]. Englund, Peter. *Poltava. How an Army Perished*. Moscow, Novoye Literaturnoye Obozrenie, 1995. Original: Stockholm, Bokförlaget Atlantis, 1988.
- [988]. *The Encyclopaedic Dictionary*. Vols. 1-82; supplementary volumes 1-4. St. Petersburg, Brockhaus and Efron, 1890-1907.
- [988:0]. Brockhaus, F. A., and I. A. Efron. *The Encyclopaedic Dictionary*. St. Petersburg, 1898. Reprinted: St. Petersburg, Polradis, 1994.
- [988:1]. *Encyclopaedia for Children*. Vol. 7: *Art*. Moscow, Avanta-plus, 1997.
- [989]. *The Encyclopaedia of Elementary Mathematics. Book 1. Arithmetics*. Moscow-Leningrad, the State Publishing House of Theoretical Technical Literature, 1951.

- [1990]. Artamonov, M. I., ed. *The Hermitage*. Album. Leningrad, Sovetskiy Khudozhnik, 1964.
- [1991]. Ern, V. *The Revelation in Thunder and Storm. Anatomy of N. A. Morozov's Book*. Moscow, 1907.
- [1991:1]. *The Art of Goldsmithery in Russia*. Album. Moscow, Interbook-Business, Yural Ltd, 2002.
- [1992]. Yuvalova, E. P. *German Sculpture of 1200-1270*. Moscow, Iskusstvo, 1983.
- [1993]. Yanin, V. L. *I Sent You a Birch-Rind Epistle*. Moscow, MSU Press, 1965. A revised edition: Moscow, 1998.
- [1993:1]. Jannella, Cecilia. *Simone Martini*. Album. Moscow, Slovo, 1996. Scala, 1995, Istituto Forografico Editoriale.
- [1994]. Ponomaryov, A. M., ed. *Yaroslavl. History of the City in Documents and First-Hand Materials from First References to 1917*. Yaroslavl, Upper Volga Publications, 1990.
- [1995]. *Yaroslavl. Map 0-37 (1:1,000,000)*. The General Council of Ministers, Department of Geodetics and Cartography, 1980.
- [1996]. *Yaroslavl. Monuments of Art and Architecture*. Yaroslavl: Upper Volga Publications, 1994.

Sources in foreign languages

- [997]. Chrysostomos, Abbot. *The Holy Royal Monastery of Kykko Founded with a Cross*. Limassol, Cyprus, Kykko Monastery, printed by D. Couvas & Sons, Ltd., 1969.
- [998]. *ABC kulturnich pamatek Ceskoslovenska*. Prague, Panorama, 1985.
- [999]. Abulafia, David. *Frederick II. A Medieval Emperor*. New York-Oxford, Oxford University Press, 1988.
- [1000]. Abu Mashar. *De magnis coinciombus*. Augsburg, Erhard Ratdolt (The Pulkovo Observatory Library), 1489.
- [1001]. Adam, L. *North-West American Indian Art and its Early Chinese Parallels*. Man, Volume 36, No. 2-3 (1936): 45.
- [1002]. Puech, Aime. *St. Jean Chrisostome et les mœurs de son temps*. Paris, 1891.
- [1003]. Albright, W. F. *From the Stone Age to Christianity*. 7th edition. New York, 1957.
- [1004]. Albumasar. *De Astrú Scientia*. 1515. (The Pulkovo Observatory Library.)
- [1005]. Alibert, Louis. *Dictionnaire Occitan-Francais. Selon les paroles languedociens*. Toulouse, Institut d'études Occitanes, 1996.
- [1006]. *A List of Books on the History of Science*. 2nd supplement, Part 3. Astronomy. Chicago, The J. Crerar Library, 1944.
- [1007]. Allen, Phillip. *L'Atlas des Atlas. Le monde vu par les cartographes*. Brepols, 1993.
- [1008]. *Almagestu Cl. Ptolemaei Phelusiensis Alexandrini*. Anno Virginei Partus, 1515.
- [1009]. *America. Das frühe Bild der Neuen Welt. Ausstellung der Bayerischen Staatsbibliothek München*. Munich, Prestel Verlag, 1992.
- [1009:1]. Silverman, David P., ed. *Ancient Egypt*. New York, Oxford University Press, 1977.
- [1010]. Thorpe, B., ed. *Ancient Laws and Institutes of England...* Volume 1. London, 1840. 198.
- [1011]. Anke, Victor. *The Life of Charlemagne*. Aachen, Einhard Verlag, 1995.
- [1012]. *Annales de la Société Royale d'Archéologie de Bruxelles. Fondée a Bruxelles en 1887. Mémoires, rapports et documents*. Publication périodique. Tome 41e.

- Secrétariat Général. Musée de la Porte de Hal Bruxelles. 1937.
- [1013]. Apianus, P. *Cosmographicus Liber Petri Apiani mathematici studiose collectus*. (The Pulkovo Observatory Library). Landshutae, impensis P. Apiani, 1524.
- [1013:1]. Arellano, Alexandra. *All Cuzco. Peru*. Fisa Escudo de Oro. Centre of Regional Studies of the Andes Bartolomé de las Casas, Lima, Peru. Instituto de Investigacion de la Facultad de Turismo y Hotelria, Universidad San Martin de Porres. 1999.
- [1014]. Arnim, H. *Sprachliche Forschungen zur Chronologie der platonischen Dialoge*. Volume 269. Appendix 3. Sitzungen Wiener Akademie, 1912.
- [1015]. Wolff, Arnold. *Cologne Cathedral. Its history – Its Works of Art*. Greven Verlag Köln GmbH, 1995.
- [1016]. Wolff, Arnold, Rainer Gaertner, and Karl-Heinz Schmitz. *Cologne on the Rhine with City Map*. Cologne, Verlagsgesellschaft GmbH, 1995.
- [1017]. Wolff, Arnold. *The Cologne Cathedral*. Cologne, Vista Point Verlag, 1990.
- [1017:0]. Sachs, Abraham J. *Astronomical Diaries and Related Texts from Babylonia*. Compiled and edited by Hermann Hunger. Volume 1: Diaries from 652 BC to 262 BC. Volume 2: Diaries from 261 BC to 165 BC. Österreichische Akademie der Wissenschaften Philosophisch-Historische Klasse Denkschriften, 195. Bad. Verlag der Österreichischen Akademie der Wissenschaften. Vienna, 1988.
- [1017:1]. Walker, Christopher, ed. *Astronomy before the Telescope*. Foreword by P. Moore. British Museum Press, 1996.
- [1018]. Palairat, Jean. *Atlas Méthodique, Composé pour l'usage de son altesse sérénissime monseigneur le prince d'Orange et de Nassau stadhouder des sept provinces unies, etc. etc. etc.* Se trouve à Londres, chez Mess. J. Nourse & P. Vaillant dans le Strand; J. Neaulme à Amsterdam & à Berlin; & P. Gosse à La Haye. 1755.
- [1019]. *Atlas Minor sive Geographia compendiosa in q.v. a Orbis Terrarum paucis attamen novissimis Tabvlis ostenditvr. // Atlas Nouveau, contenant toutes les parties du monde, Où font Exactly Remarquées les Empires Monarchies, Royaumes, Etats, Républiques, &c, &c, &c. Recueillies des Meilleurs Auteurs*. Amsterdam: Regner & Josue Ottens, n.d.
- [1020]. Auè, Michèlé. *Discover Cathar country. Le Pays Cathare*. Toulouse, MSM, 1992.

- [1021]. Bacharach. *Astronomia*. (The Pulkovo Observatory Library), 1545.
- [1022]. Bailly, J. S. *Histoire de l'astronomie ancienne depuis son origine jusqu'à l'établissement de l'école d'Alexandrie*. Paris, 1st edition 1775, 2nd edition 1781.
- [1023]. Baily, F. *An account of the life of Sir John Flaemsteed*. London, 1835.
- [1024]. Baily, F. *The Catalogues of Ptolemy, Ulugh Beigh, Tycho Brahe, Halley and Hevelins, deduced from the best authorities*. Royal Astr. Soc. Memoirs, XIII (1843): 1-248.
- [1025]. Bakker, I., I. Vogel, and T. Wislanski. *TRB and other C-14 Dates from Poland. Helinium*, IX, 1969.
- [1025:1]. Baldauf, Robert. *Historie und Kritik. (Einige kritische Bemerkungen.)*. Basel: Friedrich Reinhardt, Universitäts-buchdruckerei, 1902.
- [1026]. Bartholomaeus, Angicus. *De proprietatibus rerum*. lib. XV, cap. CXXXI. Apud A. Koburger. Nurenbergi, 1492,
- [1027]. Barron, Roderick. *Decorative Maps. With Forty Full Colour Plates*. London, Bracken Books, 1989.
- [1028]. Basilica, Sainte Cécile. *Albi. As de Cœur Collection. Guided Visit*. Albi, France: Apa-Poux S. A. Albi, 1992.
- [1028:1]. Bély, Lucien. *Discovering the Cathars*. France, Éditions Sud Ouest, 2001.
- [1029]. Bennet, J.A. *The Divided Circle. A History of Instruments for Astronomy Navigation and Surveying*. Christie's, Oxford, Phaidon, 1987.
- [1030]. de Sainte-Maure, Benoit. *Chronique des ducs de Normandie par Benoit*. Publee... par C. Fahlin, t. I. In: Bibliotheca Ekmaniana universitatis regiae Upsaliensis, Uppsala, 1951. 8-11.
- [1031]. del Castillo, Conquistador Bernal Díaz. *The Discovery and Conquest of Mexico*. New Introduction by Hugh Thomas. New York, Da Capo Press. 1996.
- [1032]. Bernard, Lewis. *The Middle East. A brief History of the Last 2000 Years*. New York, Simon & Schuster, 1997.
- [1033]. *Bibliography of books and papers published in 1963 on the History of Astronomy*. Moscow: Nauka, 1964.
- [1034]. Binding, Rudolf G. *Der Goldene Schrein. Bilder deutschen Meister auf Goldgrund*. Leipzig, 1934.
- [1035]. Blaeu, Joan. *Novus Atlas Sinensis*, 1655. Faksimiles nach der Prachtausgabe

- der Herzog von der August Bibliothek Wolfenbüttel. Herausgegeben von der Stiftung Volkswagenwerk Hannover. Mit Beiträgen von Hans Kauffmann und Yorck Alexander Haase, und einem Geleitwort von Gotthard Gambke. Verlag Müller und Schindler, 1973.
- [1036]. *Le Grand Atlas de Blaeu. Le Monde au XVIIe siècle. Introduction, descriptions et choix des cartes* par John Goss. Ancien conseiller-expert cartographe chez Sotheby's. Avant-propos de Peter Clark. Conservateur à la Royal Geographical Society. Adaptation Française de Irmina Spinner. Publié avec le concours de la Royal Geographical Society. Paris: Gründ, 1992. Les cartes originales de *Grand Atlas de Blaeu. Le monde au XVIIe siècle* ont été publiées par Blaeu dans son *Atlas Major* publié à Amsterdam en 1662. L'édition originale 1990 par Studio Editions sous le titre original *Blaeu's Grand Atlas of the 17th Century World*. Première édition française 1992 par Librairie Gründ, Paris.
- [1037]. Bloch, M. *La société féodale*. Paris, 1968.
- [1038]. Blöss, Christian, and Hans-Ulrich Niemitz. *C14-Crash. (Das Ende der Illusion mit Radiokarbonmethode und Dendrochronologie datieren zu können)*. Gräfelting, Mantis Verlag, 1997.
- [1039]. Blöss, Christian, and Hans-Ulrich Niemitz. *The Self-Deception of the C14 Method and Dendrochronology*. *Zeitensprünge* 8 (1996) 3 361-389. Mantis Verlag, January 1997.
- [1040]. Bode, J.E. *Claudius Ptolemäeus, Astronom zu Alexandrien im zweyten Jahrhundert. Beobachtung und Beschreibung der Gestirne und der Bewegung. Vergleichungen der neuern Beobachtungen von J.E.Bode*. With a historical review and commentary. Berlin und Stettin, 1795.
- [1041]. Boll, F. *Studien über Claudius Ptolemäus*. Leipzig, 1894.
- [1042]. Bonhoeffer, Dietrich. *Das Geheimnis der Heiligen Nacht*. Kiefel Verlag, Wuppertal/Gütersloh, Germany, 1995.
- [1043]. Bonnet, C. *Geneva in Early Christian times*. Geneva, Foundation des Clefs de Saint-Pierre, 1986.
- [1044]. Boquet, F. J. C. J. *Historie de l'Astronomie*. Paris, Payot, 1925.
- [1045]. Borman, Z. *Astra*. (The Pulkovo Observatory Library). 1596.
- [1045:1]. [Bosch] *Tout l'œuvre peint de Jérôme Bosch*. Introduction par Max J.Friedländer. Documentation par Mia Cinotti. Paris, Flammarion, 1967.

- 1045:2 [Bosch] Fraenger, Wilhelm. *Hieronymus Bosch*. VEB Verlag der Kunst Dresden, 1975.
- [1046]. Boszkowska, Anna. *Tryumf Luni i Wenus. Pasja Hieronima Boscha*. Wydawnictwo Literackie, Krakow, 1980.
- [1047]. Bourbon, Fabio. *Lithographien von Frederick Catherwood. Die Mayas. Auf den Spuren einer versunkenen Kultur*. White Star, Via Candido Sassone, 22/24 13100, Vercelli, Italien, 1999. Deutschsprachige Ausgabe: Karl Mükker Verlag, Danziger Strasse 6, 91052 Erlangen.
- [1048]. Brahe, T. *Tychonis Brahe Dani Opera omnia*. Ed. J. L. E. Dreyer. 15 Volumes. Copenhagen, 1913-1929.
- [1049]. Brahe, T. *Equitis Dani Astronomorum Coryhaei Vita*. Authore Petro Gassendo. Regio ex Typographia Adriani Vlac. MDCLV.
- [1049:1]. Lehane, Brendan (texte), Richard Novitz (photographies). *Irlande*. London, Flint River, 1997; Paris, Booking Int'l, 1997.
- [1050]. Brenon, Anne. *Le vrai visage du Catharisme*. Toulouse, Ed. Loubatières, 1988.
- [1050:1]. *British Museum. A Guide to the First, Second and Third Egyptian Rooms. Predynastic Human Remains, Mummies, Wooden Sarcophagi, Coffins and Cartonnage Mummy Cases, Chests and Coffers, and other Objects connected with the Funerary Rites of the Ancient Egyptians*. Third Edition, Revised and Enlarged. With 3 coloured and 32 half-tone plates. British Museum, 1924.
- [1050:2]. *British Museum. A Guide to the Fourth, Fifth and Sixth Egyptian Rooms and the Coptic Room. A series of Collections of Small Egyptian Antiquities, which illustrate the Manners and Customs, the Arts and Crafts, the Religion and Literature, and the Funeral Rites and Ceremonies of the Ancient Egyptians and their Descendants, the Copts, from about B.C. 4500 to A.D. 1000*. With 7 plates and 157 illustrations in the text. British Museum, 1922.
- [1050:3]. *British Museum. A Guide to the Egyptian Collections in the British Museum*. With 53 plates and 180 illustrations in the text. British Museum, 1909.
- [1051]. Brodsky, B. E., and B. S. Darkhovsky. *Nonparametric Methods in Change-Point Problems*. The Netherlands, Kluwer Academic Publishers, 1993.
- [1051:1]. Brodrick, M., and A. A. Morton. *A Concise Dictionary of Egyptian Archaeology. A handbook for students and travellers*. London, 1902. 2nd edition 1923, 3rd edition 1924. Reprint: Chicago, Aries, 1980.

- [1052]. Brooke, Christopher. *From Alfred to Henry III. 871-1272*. The Norton Library History of England. New York, London, W. W. Norton & Company, 1961, 1968, 1969.
- [1053]. Broughton, T. R. S. *The Magistrates of the Roman Republic*. Volumes 1, 2. London, 1951-1960.
- [1053:1]. [Bruegel] Gerhard W. Menzel. *Pieter Bruegel der Ältere*. Leipzig, VEB E. A. Seemann, Buch- und Kunstverlag, 1966; 2 Auflage, 1974.
- [1053:2]. Bovi, Arturo. *Bruegel. The life and work of the artist illustrated with 80 colour plates*. A Dolphin Art Book. London, Thames and Hudson, 1971. Reprinted 1974.
- [1054]. Brugsch, H. *Recueil de Monuments Egyptiens, dessinés sur lieux*. Leipzig, 1862-1865.
- [1055]. Buck, C. E., W. G. Gavanagh, and C. D. Litton. *Bayesian Approach to Interpreting Archaeological Data*. Series: Statistics in Practice. John Wiley & Sons, 1996.
- [1056]. Bustos, Gerardo. *Yucatan and its Archaeological Sites*. Mexico, Monclém; Florence, Casa Editrice Bonechi, 1992.
- [1057]. Cagnat, R. *Cours d'épigraphie latine*. 4e éd. Paris, 1914.
- [1058]. Campbell, Tony. *Early Maps*. New York, Abbeville Press Publishers, 1981.
- [1059]. Campos, José Guerra, and Jesús Precado Lafuente. *Guide to the Cathedral of Santiago de Compostela*. Spain, Aldeasa, División Palacios y Museos, 1993.
- [1060]. Cantacuzeny, Ioannis. *Opera Omnia. Patrologiae curcus completus. Series graeca*. T. CLIII, CLIV. J.-P. Migne, 1866.
- [1060:1]. *Carcassonne (The City of Carcassonne. Cathar Castles)*. Production Leconte. Editions Estel-Blois. B. P. 45 - 41260 La Chaussée-Saint-Victor. Printed in E.E.C.
- [1060:2]. *Cathares. Les ombres de l'Histoire. Carcassonne: Histoire d'une Cité unique*. In: Pyrénées (Magazine). Une publication de Milan Presse. 2001. Éditions Milan et les auteurs. Ariège Pyrenées. (A special edition of the magazine dedicated to Cathar history).
- [1061]. *Cathedral and Metropolitan Church of St. Stephen in Vienna*. Germany, Verlag Schnell & Steiner Regensburg, 1995.
- [1061:1]. *Cathédrale de l'Annonciation. Le Kremlin de Moscou*. Les Musées d'Etat du

- Kremlin de Moscou, 1990.
- [1062]. Cauville, S. *Le Zodiaque d'Osiris*. Peeters, Uitgeverij Peeters, Bondgenotenlaan 153, B-3000 Leuven.
- [1062:1]. Cauville, S. *Dendara. Les chapelles osiriennes*. (5 vols.) Institut français d'archéologie orientale du Caire, 1977.
- [1063]. Chabas, F. *Mélanges égyptologiques. Deuxième série*. Ägyptolog. Zeitschrift. 1868. S. 49.
- [1064]. Champfleury. *Histoire de la Caricature au Moyen Age*. Paris, 1867-1871.
- [1064:0]. Chapront-Touze, M., and J. Chapront. Lunar ephemeride des computation software. (Program ELP2000-85, version 1.0, Fortran 77). Bureau des Longitudes, URA 707. 1988. Available online.
- [1064:1]. *Château de Chillon*. Booklet. Château de Chillon, Veytaux (www.chillon.ch), 2000.
- [1065]. Childress, David Hatcher. *Lost Cities of Atlantis, Ancient Europe & the Mediterranean*. Stelle, Illinois 60919 USA, Adventures Unlimited Press, 1996.
- [1066]. Chirikov, B. V., and V. V. Vecheslavov. *Chaotic dynamics of comet Halley*. Astronomy and Astrophysics, Volume 221, No. 1 (1989): 146-154.
- [1067]. Chmelarz, Eduard. *Die Ehrepforte des Kaisers Maximilian I*. Unterscheidheim 1972. Verlag Walter Uhl. Jahrbuch der Kunsthistorischen Sammlungen des Allerhöchsten Kaiserhauses. Herausgegeben unter Leitung des Oberstkämmerers seiner Kaiserlichen und Königlichen Apostolischen Majestät. Ferdinand Grafen zu Trauttmansdorff-Weinsberg vom K. K. Oberstkämmerer-Amte. Vierter Band. Mit 39 Kupfertafeln in Heliogravure und Radierung, 100 Holzschnittafeln und 56 Text-Illustrationen in Heliogravure, Holzschnitt und Zinkographie. Als Beilage: 16 Holzschnitte der Ehrepforte des Kaisers Maximilian I. Wien, Druck und Verlag von Adolf Holzhausen, K. K. Hofbuchdrucker, 1886.
- [1068]. Stubbs, W., ed. *Chronica magistri Rogeri de Houedone*. RS, N 51, Volume II. London, 1869, page 236. English translation: *The Annals of Roger de Hoveden, comprising the history of England and of other countries of Europe from A.D. 732 to A.D. 1201*. Tr. H. T. Riley, Volumes 1-2. London, Bohn's Antiquarian Library, 1853.
- [1069]. Pestman, P.W. *Chronologie égyptienne d'après les textes démotiques*. Papyrologia Lugduno-Batava edidit Institutum Papyrologicum Universitatis Lugduno-Batavae Moderantibus M.David et B. A. von Groningen. Volume 15. Lugdunum

- Batavorum, 1967.
- [1070]. Cipolla, Carlo M. *Money, Prices and Civilization in the Mediterranean World. 5-17 century*. Princeton, Princeton Univ. Press, 1956.
- [1071]. *Claudii Ptolemaei Magnae Constructionis, id est perfectae coelestium motuum pertractationis. Lib. XIII. Theonis Alexanrini in eosdem Commentariorum Libri XI*; Basileal apud Ioannem Waledrum. C. priv. Caes. ad Quinquennium. 1538.
- [1072]. *Claudii Ptolemaei Phelusiensis Alexandrini*. Anno Salutis, 1528.
- [1073]. *Claudii Ptolemaei Pelusiensis Alexandrini omnia quac extant opera*. 1551.
- [1074]. Clemens, Jöcle. *Speyer Cathedral*. Regensburg, Verlag Scgnell & Steiner GmbH Regensburg, 1997.
- [1075]. Clinton, H.F. *Fasti Hellenici, a Civil and Literary Chronology from the Earliest Times to the Death of Augustus*. Oxford, 1830-1841.
- [1076]. Copernici, N. *Revolutionibus Orbium Caelestium*. Lib. VI. Ed. by G. Loachimi. Thoruni, 1873.
- [1077]. Corbinianus. *Firmamentum Firmianum*. (The Pulkovo Observatory Library). 1731.
- [1078]. Cordier, H. *Marco Polo and His Book*. Introductory notices. In: *The Travels of Marco Polo*. The complete Yule-Cordier. Volumes 1 and 2. New York, Dover, 1993.
- [1078:1]. Wytfliet, Cornelius. *Descriptionis Ptolemaicae Augmentum sive Occidentis notitia brevis commentario*. Louvain 1597. With an introduction by R. A. Skelton. *Theatrvm Orbis Terrarvm. A Series of Atlases in Facsimile. 1st Series, Vol. V*. Amsterdam, N. Israel, Meridian, 1964.
- [1079]. Costard, G. *The History of Astronomy with its Application to Geography, History and Chronology*. London, J. Lister, 1967.
- [1080]. Harmon, Craig. *The Natural Distribution of Radiocarbon and the Exchange Time of Carbon Dioxides between Atmosphere and Sea*. Volume 9. *Tellus*. 1957. 1-17.
- [1081]. Harmon, Craig. *Carbon-13 in Plants and the Relationships between Carbon-13 and Carbon-14 Variations in Nature*. *J. Geol.*, 62 (1954): 115-149.
- [1081:1]. El Mahdy, Christine. *Mummies, Myths and Magic in Ancient Egypt*. Thames and Hudson, 1989.
- [1082]. Crowe, C. *Carbon-14 activity during the past 5000 years*. *Nature*, Volume

182 (1958): 470.

- [1083]. Danit Hadary-Salomon, ed. *2000 Years of Pilgrimage to the Holy Land*. Israel, AC Alfa Communication Ltd., 1999.
- [1084]. *Das Münster zu Bonn. The Bonn Minster*. Former Collegiate Church of SS. Cassius and Florentius. Series: Kleine Kunstführer. Achnell, Art Guide No. 593 (of 1954). Second English edition 1997. Regensburg, Germany, Verlag Schnell & Steiner GmbH Regensburg, 1997.
- [1085]. David, Daniel. *Let There be Light. William Tyndale and the Making of the English Bible*. A British Library Exhibition at The Huntington. 19 November, 1996 - 7 February, 1997. London, The British Library, 1994.
- [1086]. Davidovits, Joseph. *Alchemy and Pyramids. The Book of Stone*. Vol. 1. France-USA, Geopolymer Institute, 1983.
- [1087]. Davidovits, Joseph. *Alchemy and Pyramids*. Translated from French by A. C. James and J. James. Rev. ed. *Que le Khnoum protège Khéops constructeur de pyramide*. Saint Quentin, France, 1983; Miami Shores, Fla., USA, Institute for Applied Archaeological Science, Barry University, 1984.
- [1088]. Davidovits, Joseph. *Amenhotep, Joseph and Solomon*. 1st ed. Miami Shores, Fla., U.S.A., Geopolymer Institute, Institute for Applied Archaeological Science, Barry University, 1984.
- [1089]. Davidovits, Joseph. *Que le dieu Khnoum protège Khéops constructeur de pyramide: histoire de la civilisation Égyptienne de 3500 é 1500 ans avant J.-C.* Saint-Quentin, 1978.
- [1090]. Davidovits, Joseph. *Le calcaire des pierres des Grandes Pyramides d'Égypte serait un béton géopolymère vieux de 4.600 ans*. Résumé des cours-conférences tenus en 1983 et 1984. *Revue des Questions Scientifiques*, Volume 156(2) (1986): 199-225.
- [1091]. Davidovits, Joseph. *No more than 1,400 workers to build the Pyramid of Cheops with manmade stone*. 3rd Int. Congress of Egyptologists. Toronto, Canada: paper AA-126, publié dans Appendix 3 de Davidovits, 1983.
- [1092]. Davidovits, Joseph, and Margie Morris. *The Pyramids: an Enigma Solved*. New York, Hippocrene Books, 1988. New York, Dorset Press, 1989, 1990.
- [1093]. Davidovits J., J. Thodez, and Gaber M Hisham. *Pyramids of Egypt Made of Man-Made Stone, Myth or Fact?* Symposium on Archeometry 1984, Smithsonian Institution, abstract 26-27. Washington, D.C., USA, 1984.

- [1094]. Davies, Nartin. *The Gutenberg Bible*. London, The British Library, 1996.
- [1095]. Degrassi, A. *Fasti Capitolini*. 1954; I Fasti consolari dell'impero romano, 1952.
- [1096]. Delambre, J. B. *Histoire de l'Astronomie*. 2 Volumes. Paris, 1817.
- [1097]. Delambre, J. *Histoire de l'Astronomie moderne*. 2 Volumes. Paris, 1821.
- [1098]. *Della origine et ruccessi degli Slavi, oratione di M. V. Pribevo, Dalmatino da Lesena, etc. et hora tradotta della lingua Latina nell'Italiana da Bellisario Malaspalli, da Spalato*. Venetia, 1595.
- [1099]. *Der Marienschrein im Dom zu Aachen*. Die Publikation dieses Sonderheftes erfolgt durch die Grünenthal GmbH, Aachen. Domkapitel, 2000.
- [1100]. *Description de l'Égypte. Publiée sous les ordres de Napoléon de Bonaparte. Description de l'Égypte ou recueil des observations et des recherches qui ont été faites en Égypte pendant l'expédition de l'Armée française publié sous les ordres de Napoléon Bonaparte*. Bibliothèque de l'Image. Inter-Livres. 1995.
- [1101]. Desroches-Noblecourt, Christiane. *Life and Death of Pharaoh Tutankhamen*. London, Penguin Books, 1963.
- [1101:1]. *Deutschland. Germany. Allemagne. Germania*. Euro Map. Halwag AG, Bern, Printed in Switzerland-Germany 4-26 AK.
- [1102]. Dheily, J. *Dictionnaire Biblique*. Ed. Desclec. Tournai, 1964. 193.
- [1103]. *Dialogus Historicus Palladii episcopi Helenopolis cum Theodoro*. Patrologiae Cursus Completus. Patrologiae Graecae. T. LVII. J.-P. Migne, 1858.
- [1104]. *Die Bibel. Oder die Ganze Heilige Schrift des Alten and Neuen Testaments*. Nach der Überetzung Martin Luthers. Württembergische Bibelanstalt, Stuttgart. 1967.
1105. *Die Weihnachtsgeschichte. Nacherzählt in Bildern aus der Bibliotheca Apostolica Vaticana*. Stuttgart, Zürich, Belser Verlag, 1993.
- [1106]. *Dom Betrachtung*. Die Hochgräber im Kölner Dom. 4. Herausgeber, Dompfarramt – Dompfarrer Rolf Breitenbruch, Domkloster 3, 50667, Köln.
- [1107]. Douais, C. *L'Inquisition, ses origines, sa procédure*. Paris, 1906.
- [1108]. Dreyer, J. L. E. *On the Origin of Ptolemy's Catalogue of Stars*. Monthly Notices of the Royal Astronomical Society, No. 77 (1917): 528-539.
- [1109]. Dreyer, J. L. E. *On the Origin of Ptolemy's Catalogue of Stars*. Second Paper.

- Monthly Notices of the Royal Astronomical Society, No. 78 (1918): 343-349.
- [1110]. Duden. *Ethymologie: Herkunftswörterbuch der deutschen Sprache*. Mannheim, Wien; Dudenverlag, Zürich, 1989.
- [1111]. Duncan, A.J. *Quality Control and Industrial Statistics*. NY, Irwin, 1974.
- [1112]. Dupont-Sommer, A. *Les écrits essentiels découverts près de la Mer Morte*. Paris, 1957.
- [1113]. Dupuis, C. *The Origin of All Religious Worship*. New Orleans, 1872.
- [1114]. Duvernoy, Jean. *Le catharisme*. Volume I: *La religion des Cathares*. Volume II: *Histoire des Cathares*. Toulouse, Private, 1976 and 1979. Re-published 1986.
- [1115]. Duvernoy, Jean, Paul Labal, Robert Lafont, Philippe Martell, and Michel Roquebert. *Les Cathares en Occitanie*. Fayard, 1981.
- [1116]. Van Ermen, Eduard. *The United States in Old Maps and Prints*. Wilmington USA, Atomium Books, 1990.
- [1116:1]. *Égypte*. Large album with photographs. Paris, Molière, Art Image, 1998.
- [1117]. Eichler, Anja-Franziska. *Albrecht Dürer. 1471-1528*. Cologne, Könemann Verlagsgesellschaft GmbH, 1999.
- [1118]. *Encyclopaedia Britannica; or, a Dictionary of Arts and Sciences, compiled upon a new Plan. In which the different Sciences and Arts are digested into distinct Treatises or Systems; and the various Technical Terms, etc. are explained as they occur in the order of the Alphabet. Illustrated with one hundred and sixty copperplates. By a Society of Gentlemen in Scotland. In 3 volumes*. Edinburgh, A. Bell and C. Macfarquhar, 1771.
- [1118:1]. *Encyclopaedia Britannica*. On-line version, 2001.
- [1119]. Evans, James. *On the Origin of the Ptolemaic Star Catalogue*. Part 1. *Journal for the History of Astronomy*, Volume 18, Part 3, No. 54 (August 1987): 155-172.
- [1120]. Evans, James. *On the Origin of the Ptolemaic Star Catalogue*. Part 2. *Journal for the History of Astronomy*, Volume 18, Part 4, No. 55 (November 1987): 235-277.
- [1121]. Liebermann, F., and R. Pauli, Eds. *Ex Annalibus Melrosensibus*. MGH SS, T.XXVII. Hannoverae, 1885. 439.
- [1121:1]. Winship, Betsy, and Sheila Stoneham, eds. *Explosives and Rock Blasting. Field Technical Operations*. Atlas Rowder Company. Dallas, Texas, Marple Press, 1987.

- [1122]. Fatih, Cimok. *Hagia Sophia*. Istanbul, A turizm yayinlari, 1995.
- [1123]. Fatih, Cimok. *Hagia Sophia*. Istanbul, A turizm yayinlari, 1985.
- [1124]. Fergusson, G. I. *Reduction of Atmospheric Radiocarbon Concentration by Fossil Fuel Carbon Dioxide and the Mean Life of Carbon Dioxide in the Atmosphere*. London, Proc. Royal Soc., 243 A, pages 561-574. 1958.
- [1125]. Filarete, Antonio Averlino. *Tractat über die Baukunst*. Vienna, 1890.
- [1126]. Fischer, Fr. *Thucydidus reliquiae in papyris et membranis aigiptiacis servatae*. Lipsiae, 1913.
- [1127]. Verlag, Dr. Ludwig Reichert. *Flüsse im Herzen Europas. Rhein-Elbe-Donau*. Kartenabteilung der Staatsbibliothek zu Berlin. Preussischer Kulturbesitz. Wiesbaden, 1993.
- [1128]. Fomenko, A.T. *The Jump of the Second Derivative of the Moon's Elongation*. *Celestial Mechanics*, Volume 29 (1981): 33-40.
- [1129]. Fomenko, A. T. *Some New Empirico-Statistical Methods of Dating and the Analysis of Present Global Chronology*. The British Library. Department of Printed Books. Cup. 918/87. 1981.
- [1130]. Fomenko, A.T. *New Empirico-Statistical Dating Methods and Statistics of Certain Astronomical Data*. The theses of the First International Congress of the International Bernoulli Society for Mathematical Statistics and Probability Theory. Volume 2. Moscow, Nauka, 1986. 892.
- [1131]. Fomenko, A.T. *Duplicates in Mixed Sequences and a Frequency Duplication Principle. Methods and Applications*. Probability theory and mathematical statistics. Proceeding of the 4th Vilnius Conference (24-29 June 1985). Volume 16. Utrecht, Netherlands, VNU Science, 1987. 439-465.
- [1132]. Fomenko, A.T. *Empirico-Statistical Methods in Ordering Narrative Texts*. *International Statistical Review*, Volume 566, No. 3 (1988): 279-301.
- [1133]. Fomenko, A. T., V. V. Kalashnikov, and G.V. Nosovski. *When was Ptolemy's Star Catalogue in "Almagest" Compiled in Reality?* Preprint. No. 1989-04, ISSN 0347-2809. Dept. of Math., Chalmers Univ. of Technology, The University of Goteborg. Sweden.
- [1134]. Fomenko, A. T., V. V. Kalashnikov, and G.V. Nosovski. *When was Ptolemy's Star Catalogue in "Almagest" Compiled in Reality? Statistical Analysis*. *Acta Applicandae Mathematica*. Volume 17. 1989. 203-229.

- [1135]. Fomenko, A. T. *Mathematical Statistics and Problems of Ancient Chronology. A New Approach*. Acta Applicandae Mathematica. Volume 17. 1989. 231-256.
- [1136]. Fomenko, A. T., Kalashnikov V. V., Nosovskiy G. V. *Geometrical and Statistical Methods of Analysis of Star Configurations. Dating Ptolemy's Almagest*. USA, CRC Press, 1993.
- [1137]. Fomenko, A. T. *Empirico-Statistical Analysis of Narrative Material and its Applications to Historical Dating*. Volume 1: *The Development of the Statistical Tools*. Volume 2: *The Analysis of Ancient and Medieval Records*. The Netherlands, Kluwer Academic Publishers, 1994.
- [1138]. Fomenko, A. T., V. V. Kalashnikov, and G.V. Nosovskiy. *The dating of Ptolemy's Almagest based on the coverings of the stars and on lunar eclipses*. Acta Applicandae Mathematica. Volume 29. 1992. 281-298.
- [1139]. Fomenko, A. T., V. V. Kalashnikov, and G.V. Nosovskiy. *Statistical analysis and dating of the observations on which Ptolemy's "Almagest" star catalogue is based*. In: *Probability theory and mathematical statistics*. Proc. of the Fifth Vilnius Conference. Volume 1. Moklas, Vilnius, Lithuania. VSP, Utrecht, The Netherlands, 1990. 360-374.
- [1140]. Fomenko, A. T., and S. T. Rachev. *Volume Functions of Historical Texts and the Amplitude Correlation Principle*. Computers and the Humanities. Vol. 24. 1990. 187-206.
- [1141]. Manuel, Frank E. *Isaac Newton, the Historian*. Cambridge, Massachusetts, The Belknap Press, 1963.
- [1142]. Franke, Peter Robert, and Ilse Paar. *Die Antiken Münzen der Sammlung Heynen. Katalog mit Historischen Erläuterungen*. Landschaftsmuseum Krefeld-Burglinn. Rheinland-Verlag, Köln, in Kommission bei Rudolf Habelt Verlag, Bonn. 1976.
- [1143]. de Landa, Friar Diego. *Yucatan before and after the Conquest*. Translated with notes by William Gates. San Fernando, Atrio de San Francisco, 1993.
- [1144]. Fricke, W., and A. Koff FK4. No.10. Heidelberg, Veröf. Astr. Inst., 1963.
- [1145]. Fuchs, W. *Nach allen Regeln der Kunst. Diagnosen über Literatur, Musik, bildende Kunst. Die Werke, ihre Autoren und Schöpfer*. Stuttgart, Deutsche Verlags-Anstalt., 1968.
- [1146]. Fuchs, W. *Mathematical Theory of Word-Formation*. London, 1955.

- [1147]. Fulton, Alexander. *Scotland and her Tartans. The Romantic Heritage of the Scottish Clans and Families*. Colour Library Books Ltd., Sandbach, Cheshire; Godalming, Surrey, 1991.
- [1148]. Fussbroich, Helmut. *St. Maria Lyskirchen in Köln*. Rheinische Kunststätten. Heft 60. Rheinischer Verein für Denkmalpflege und Landschaftsschutz. Köln, Neusser Druckerei und Verlag GmbH, 1992.
- [1149]. Gabovitsch, Eugen. *Newton als geistiger Vater der Chronologiekritik und Geschichtsrekonstruktion (neben Hardoin)*. Bemerkungen zum Artikel von Uwe Topper in Synesis Nr. 4/1999. Efodon-Synesis (Germany) Nov/Dez. 1999, Nr. 6/1999, S. 29-33.
- [1150]. Gabovitsch, Eugen. *Die Grosse Mauer als ein Mythos: Die Errichtungsgeschichte der Chinesischen Mauer und ihre Mythologisierung*. Efodon-Synesis (Germany), Nov/Dez. 1999, Nr.6/1999, S. 9-21.
- [1151]. Gadol, J. *Leon Battista Alberti*. Chicago, London, 1969.
- [1152]. Gassendi. *Nicolai Copernici vita*. A supplement to the edition titled *Tychonis Brahei, equitis Mani, astronomorum copyrhaei vita*. XDCLV.
- [1152:1]. El Gayar, El Sayed, and M. P. Jones. *Metallurgical Investigation of the Iron plate found in 1837 in the Great Pyramid at Gizeh, Egypt*. In: *Journal of the Historical Metallurgy Society*, Volume 1 (1989): 75-83.
- [1153]. Gingerich, O. *Ptolemy Revisited: A Reply to R. R. Newton*. *Quarterly Journal of the Royal Astronomical Society*, No.22 (1981): 40-44.
- [1154]. Ginzler, F. K. *Spezieller Kanon der Sonnen- und Mondfinsternisse für das Ländergebiet der klassischen Altertumswissenschaften und den Zeitraum von 900 vor Chr. bis 600 nach Chr.* Berlin, Mayer & Müller, 1899.
- [1155]. Ginzler, F.K. *Handbuch der Mathematischen und Technischen Chronologie*. Bd. I-III. Leipzig, 1906, 1911, 1914.
- [1156]. Ginzler, F. K., and A. Wilkens. *Theorie der Finsternisse*. Encykl. der Wissenschaften. Bd. VI, 2. S. 335. 1908.
- [1157]. Girou, Jean. *Simon de Monfort*. Paris: La Colombe, 1953.
- [1158]. Della Fina, Giuseppe M., *Luoghi e tempi Etruschi schede di ricerca*. Firenze: Fatatrac, 1989.
- [1159]. Gladwin, H. *Men out of Asia*. NY, 1949.
- [1160]. Goss, John. *Kartenkunst: Die Geschichte der Kartographie*. Deutsche Ausgabe:

- Georg Westermann Verlag, Braunschweig, 1994. German translation of the English edition: Goss, John. *The Mapmaker's Art. A History of Cartography*. London, Studio Editions Ltd.
- [1160:1]. Granier, J., and S. Gagnière. *Avignon. (The city at Sunset. The Popes' Palace. The Saint Benezet bridge)*. English edition. Éditions du Boumian, Monaco.
- [1161]. Grasshoff, Gerd. *The History of Ptolemy's Star Catalogue*. New York, Springer Verlag, 1990.
- [1162]. Grienberger, C. *Catalogus Veteres affixarum longitudines et latitudines cum novis conferens*. Romae apud B. Zannetum, 1612. (The Pulkovo Observatory Library.)
- [1163]. Grierson, Philip. *Coinage and Money in Byzantine Empire*. Spoleto, 1961.
- [1164]. Grierson, Philip. *Monnaies du Moyen Âge*. Fribourg, 1976.
- [1165]. Grimme, Ernst Günther. *Der Dom zu Aachen. Architektur und Ausstattung*. Aachen, Einhard-Verlag, 1994.
- [1166]. Grollenberg, L. N. *Atlas of the Bible*. NY, 1956.
- [1167]. Gualberto, Zapata Alonzo. *An Overview of the Mayan World. With a Synthesis of the Olmec, Totonac Zapotec, Mixtec, Teotihuacan, Toltec and Aztec Civilizations*. Mexico, Merida, 1993.
- [1167:1]. *Guide to Edo-Tokyo Museum* (English edition). Edited by Edo-Tokyo Museum. Japan Broadcast Publishing Co., Ltd. Printed in Japan by Toppan Printing Co., Ltd.
- [1168]. *Gutenberg-Bibel. Geschichtliche Bücher des Alten Testaments*. Die bibliophilen Taschenbücher. Dortmund, Harenberg Kommunikation, 1977.
- [1169]. *Gutenberg Bibel (1452-1455)*. Reprinted 1968 by Verlag Konrad Köbl. 8022 Grünwald bei München, Hubertusstrasse 13. Firma Elektra, Reprografischer Betrieb, Kjeld Höjring, Niedernhausen/Ts. Printed in Germany.
- [1170]. Schneider, Dr. Cornelia. *Gutenberg-Dokumentation. Information Mittelalter. Das Buch vor Gutenberg (I)*. Gutenberg-Museum Mainz, 1990.
- [1171]. Schneider, Dr. Cornelia. *Gutenberg-Dokumentation. Information Mittelalter. Das Buch vor Gutenberg (II)*. Gutenberg-Museum Mainz, 1990.
- [1172]. *Haack Geographisch-Kartographischer Kalender*. Germany, Haack Gotha, VEB Hermann Haack Geographisch-Kartographische Anstalt Gotha, 1983.
- [1172:1]. *Haack Geographisch-Kartographischer Kalender*. Germany, Haack Gotha,

- VEB Hermann Haack Geographisch-Kartographische Anstalt Gotha, 1988.
- [1173]. Hagek, W. *Kronyka Czeska*. Prague, 1541.
- [1174]. Hans, Peter. *Der Dom zu Köln. 1248-1948*. Düsseldorf, Verlag L. Schwann, 1948.
- [1175]. Hansen, P. *Ecliptische Tafeln für die Konjunktionen des Mondes und der Sonne*. Leipzig, 1857.
- [1176]. Hansen, P. *Theorie der Sonnenfinsternisse und verwandten Erscheinungen*. Leipzig, 1859.
- [1177]. Harley, J. B., and David Woodward. *The History of Cartography. Volume 1. Cartography in Prehistoric, Ancient and Medieval Europe and the Mediterranean*. Chicago & London, The University of Chicago Press, 1987.
- [1178]. Harvey, Arden. *Who Owns Our Past? National Geographic*, Volume 175, No.3 (March 1989): 376-393.
- [1179]. Hauvette, A. *Herodote historien des guerres midiques*. Paris, 1894.
- [1180]. Haveta, E. *La modernité des prophètes*. Paris, 1891.
- [1181]. Hazirlayan, H. H. Aliy Yalcin (Hz. Yusa Camii Imam-Hatibi). *Hazreti Yusa (Aleyhisselam)*. Istanbul. Brochure written by the prior of the temple at the grave of St. Iusha at the outskirts of Istanbul.
- [1182]. Hearnshaw, J. B., and D. Khan. *An Analysis of the Magnitude Data in Ptolemy's Almagest*. Southern Stars. Journal of the Royal Astronomical Society of New Zealand (Wellington), Volume 36, Nos. 5-6 (December 1955): 169-177.
- [1183]. Heath, T. L. *Aristarchus of Samos, the Ancient Copernicus; a History of Greek Astronomy to Aristarchus, together with Aristarchus' Treatise on the Sizes and Distances of the Sun and Moon*. Oxford, Clarendon Press, 1913.
- [1184]. Heine-Geldern, R., and G. Ekholm. *Significant parallels in the symbolic arts of Southern Asia and Middle America*. In: *Selected Papers of the 29th International Congress of Americanists*, Volume 1. Chicago, 1951. 306.
- [1185]. Heinsohn, Gunnar. *Assyrerkönige gleich Perserherrscher! (Die Assyrienfunde bestätigen das Achämenidenreich)*. Gräfelfing, Mantis Verlag, 1996.
- [1186]. Heinsohn, Gunnar, and Heribert Illig. *Wann lebten die Pharaonen? (Archäologische and technologische Grundlagen für eine Neuschreibung der Geschichte Ägyptens and der übrigen Welt.)* Gräfelfing, Mantis Verlag, 1997.
- [1187]. Heintze, C. *Objects rituels, croyances et dieux de la Chine antique et de*

- l'Amérique*. Antwerpen, 1936.
- [1188]. Heis. *Die Finsternisse während des pelop. Krieges*. Progr. d. Fried. Wilh. Gimm. Köln, 1834.
- [1189]. Herbert, Ewe. *Abbild oder Phantasie? Schiffe auf historischen Karten*. Rostock, VEB Hinstorff Verlag, 1978.
- [1190]. [Herodotus]. *The History of Herodotus*. London, 1858.
- [1191]. Hignett, C. *Xerxes Invasion of Greece*. Oxford, 1963.
- [1192]. Hincks, E. *The Egyptian Dynasties of Manetho*. The Journal of Sacred Literature. London, 1864.
- [1193]. Hipparchus. *Hipparchi in Arati et Eudoxi Phenomena Commentarium*. Ed. and German trans. C. Manitius. Leipzig, 1894.
- [1194]. *Historiae bysantinae scriptores post Theophanem. Patrologiae cursus completus. Series graeca posterior*. T.CIX. J.-P. Migne, 1863.
- [1195]. Hochart. *De l'authenticité des Annales et des Histoires de Tacite*. Paris, 1890.
- [1196]. Hodge, K.C., and G.W.A. Newton. *Radiocarbon Dating. Manchester Museum Mummy Project. Multidisciplinary Research on Ancient Egyptian Mummified Remains*. Edited by A. Rosalie David. Published by Manchester Museum. Manchester, England, 1979. 137-147.
- [1197]. Hofflit, D. *The Bright Star Catalogue*. New Haven Connecticut, USA, Yale Univ. Obs., 1982.
- [1198]. Hoffman. *Sämtliche bei griechischen und lateinischen Schriftstellern des Altertums erwähnte Sonnen- und Mondfinsternisse*. Trieste, 1885.
- [1199]. Horster, M. *Brunelleschi und Alberti in ihrer Stellung zur römischen Antike*. Florence, 1973.
- [1200]. Horus. *The Enigma Surrounding the Sphinx*. An Egyptian Magazine, April/June 1999.
- [1201]. Hoster, Joseph. *Der Dom zu Köln*. Köln, Greven Verlag, 1965.
- [1202]. Huddleston, L.E. *Origin of the American Indian. European Concepts, 1492-1729*. Austin, 1967.
- [1203]. Hütt, Wolfgang. Altdorfer. *Maler und Werk*. Eine Kunstheftreihe aus dem VEB Verlag der Kunst. Dresden, 1976.
- [1204]. Hugot, Leo. *Aachen Cathedral*. Aachen, Germany, Einhard Verlag, 1988.

- [1205]. Ideler, L. *Handbuch der mathematischen und technischen Chronologie*. Band 1-2. Berlin, 1825-1826.
- [1206]. Ilhan Aksit. *The Topkapi Palace*. Istanbul, Aksit Kultur Turizm Sanat Ajans Ltd., 1995.
- [1207]. Ilhan Aksit. *The Museum of Chora. Mosaics and Frescoes*. Istanbul, Aksit Kultur Turizm Sanat Ajans Ltd., 1995.
- [1208]. Illig, Heribert. *Hat Karl der Große je gelebt? (Bauten, Funde und Schriften im Widerstreit)*. Gräfelfing, Mantis Verlag, 1996.
- [1208:1]. *Irish Dictionary*. Collins Gem. English-Irish. Irish-English. Seamus Mac Mathuna and O Corrain (University of Ulster). Harper Collins, 1999.
- [1209]. Isidori Junioris. *Hispalensis episcopi: De responsione mundi*. 1472. (The Pulkovo Observatory Library.)
- [1210]. Islam. *Kunst und Architektur*. Herausgegeben von Markus Hattstein und Peter Delis. Köln, Könemann, 2000.
- [1211]. *Istanbul and the Marmara Region. A Tale of two Continents*. Turkey, The Ministry of Tourism, Istanbul, 1994.
- [1212]. Janin, R. *Constantinople Byzantine*. Paris, 1950.
- [1213]. Jirku, A. (Jurku, A.) *Ausgrabungen in Palästina-Syrien*. Halle, 1956.
- [1214]. Johnson, Edwin. *The Rise of English Culture*. Williams and Norgate. London-New York, Putnam, 1904.
- [1215]. Johnson, Edwin. *The Rise of Christendom*. London, Kegan Paul, Trench, Trubner, & Co. Ltd., 1890.
- [1215:1]. Johnson, Paul. *The civilization of Ancient Egypt*. London, Seven Dials, Cassel & Co., 2000.
- [1216]. Joubert, Pierre. *L'Heraldique. Les guides pratiques*. Editions Ouest-France, 1984.
- [1217]. Keegan, John. *A History of Warfare*. New York, Vintage Books, 1994.
- [1218]. *Katalog dawnych map Rzeczypospolitej Polskiej w kolekcji Emeryka Hutten Czapskiego i w innych zbiorach*. Wrocław, Warszawa, Kraków, Gdansk: Zakład Narodowy im. Ossolinskich, Wyd. Polskiej Akademii Nauk. Instytut Geografii i Przestrzennego Zagospodarowania. Ossolineum. N.1. Mapy XV-XVI wieku. 1978.
- [1219]. Keller, W. *Und die Bibel hat doch Recht*. Düsseldorf, 1958.

- [1220]. Kenyon, K. M. *Digging in Jericho*. London, 1957.
- [1221]. *Kings & Queens of England. A set of picture cards*. Great Britain, Fax Pax Ltd., 1988.
- [1222]. Kinoshita, H. *Formulas for Precession*. Smithsonian Inst. Astrophys. Observatory. Cambridge, Massachussets, 1975.
- [1223]. Sale, Kirkpatrick. *The Conquest of Paradise. Christopher Columbus and the Columbian Legacy*. New York, Penguin Books, 1990.
- [1224]. Knobel, E.B. *British School of Archaeology in Egypt and Egyptian Research Account*. London, 1908.
- [1225]. Knobel, E.B. *The Chronology of Star Catalogues*. Memoirs of the Royal Astronomical Society. No.43 (1877): 1-74.
- [1226]. Kobold, H. *Finsternisse. Handwörterbuch der Astronomie*. Herausg. von W. Valentiner. Bd. I. Breslau, 1897.
- [1227]. Koeva, Margarita. *Rila Monastery*. Sofia, Borina, 1995.
- [1228]. *Köln in historischen Stadtplänen. Die Entwicklung der Stadt seit dem XVI Jahrhundert*. Berlin, Argon, 1995.
- [1229]. *Kostbarkeiten der Buchkunst. Illuminationen klassischer Werke von Archimedes bis Vergil*. Herausgegeben von Giovanni Morello. Stuttgart-Zürich, Belser Verlag, 1997.
- [1230]. Krishnaiah, P. and B. Miao. *Review about Estimation of Change-Points*. In: *Handbook of Statistics*, Volume 7. 1988. 375-402.
- [1231]. *Krönungen, Könige in Aachen. Geschichte und Mythos*. Vom 12. Juni bis 3. Oktober 2000 in Rathaus, Domschatzkammer und Dom, Aachen. (Annette Fusenig M. A. und Barbara Jacobs M. A.). From 12th of June to 3rd October 2000 in Town Hall, Cathedral Treasury and Cathedral, Aachen. Kurzführer zur Ausstellung. Guide to the exhibition. Printed in Germany by Verein Aachener Krönungsgeschichte e. V.
- [1232]. Mittelstädt, Kuno. *Albrecht Dürer*. Henschelverlag Kunst und Gesellschaft. Arkady, Warszawa-Berlin, 1977.
- [1232:1]. *Kunst des Mittelalters in Armenien*. Burchard Brentjes, Stepan Mnazakanjan, Nina Stepanjan. (Kultur. Architektur. Plastik. Wandmalerei. Buchmalerei. Angewandte Kunst). Union Verlag, Berlin, 1981
- [1233]. Lafuente, Jesús Precedo. *Visitor's Guide. The Cathedral of Santiago de Compostela*. Spain: Aldeasa, División Palacios y Museos, Estudios Gra'ficos

- Europeos, 1998.
- [1234]. Kurth, Willi. *The Complete Woodcuts of Albrecht Dürer*. With an introduction by Campbell Dodgson, M.A., C.B.E. New York, Dover Publications, Inc., 1963.
- [1235]. Lajta, Edit. *Malarstwo Francuskie od Gotyku do Renesansu*. Wydawnictwa Artystyczne i Filmowe-Warszawa. Drukowano na Wegrezech, 1979. Drukarnia Kossuth, Budapeszt. Wspolne wydanie wydawnictw Corvina, Budapest i WAiF, Warszawa.
- [1236]. *L'art de vérifier les dates faites historiques*. Ed. par des Bénédictines. 1 ed., Paris, 1750; 2 ed., Paris, 1770; 3 ed., Paris, 1783, 1784, 1787.
- [1237]. Laclotte, Michel (Director, Musée du Louvre). *Treasures of the Louvre*. New York, London-Paris, Abbeville, 1993.
- [1238]. Langeteau, C. *Tables pour le calcul des syzygies ecliptiques, Connaissance des Temps pour 1846*. Paris, 1843, 1850.
- [1239]. Layamon. *Brut, or the Chronicle of Britain*. Ed. F. Madden. Volume II. London, 1847. 525-526, vv. 22589-22602.
- [1240]. Stegena, Lajos, ed. *Lazarus Secretarius. The First Hungarian Mapmaker and His Work*. Budapest, Akademiai Kiado, 1982.
- [1240:1]. Lecoq-Ramond, Sylvie, and Béguerie Pantxika. *Le Musée d'Unterlinden de Colmar*. Musées et Monuments de France. Paris, Schongauer & Albin Michel, 1991.
- [1241]. Leland, C. *Fusang or discovery of America by Chinese Buddhist priests in the 5th century*. London, 1875.
- [1242]. Dal Maso, Leonardo B.. *Rome of the Caesars*. Firenze, Bonechi Editioni II Turismo, 1974, 1992.
- [1243]. *Le Saint voyage de Jérusalem de seigneur d'Anglure*. Paris, F. Bonnardot and A. Longnon, 1878.
- [1244]. *Le Wallraf-Richartz Museum de Cologne*. Munich, Scala, C. H. Becksche Verlagbuchhandlung (Oscar Beck), 1992.
- [1245]. Lehmann, P. *Tafeln zur Berechnung der Mondphasen und Sonnen- und Mondfinsternisse*. Berlin, 1882.
- [1245:1]. *Les Grandes Civilisations Disparues*. Sélection du Reader's Digest. Paris-Bruxelles-Montréal-Zurich, 1980.
- [1246]. *Les Manuscripts de la Mer Morte. Aux origines du christianisme*. Les Dossiers d'Archéologie, No. 189 (Janv. 1994).

- [1247]. de Austria, Leupoldus. *Compilatio de Astrorum Scientia*, cuts. 1489. (The Pulkovo Observatory Library.)
- [1248]. Lhotsky, A. *Auf Satze und Vortrage*. Halle, 1970-1972.
- [1249]. Lichtheim, Miriam. *Ancient Egyptian Literature*. Volumes 1-3. USA, University of California Press, 1975.
- [1250]. Libby, W.F. *Radiocarbon dating*. 2nd edition. Chicago, Univ. of Chicago Press, 1955.
- [1251]. Lilly, W. *An Introduction to Astrology*. London, G. Bell, 1939.
- [1252]. Linde, A. v. d. *Gutenberg. Geschichte und Erdichtung*. Stuttgart, 1878.
- [1253]. Linde, A. v. d. *Geschichte der Buchdruckerkunst*. Berlin, 1886.
- [1254]. Lokotsch, K. *Etymologisches Wörterbuch der europäischen Wörter*. Heidelberg, 1927.
- [1255]. Longhi, Roberto. *Caravaggio. Die Italienische Malerei*. Dresden: Editori Riuniti Rom, VEB Verlag der Kunst, 1968
- [1256]. Lubienietzki, S. *Theatrum Cometicum, etc*. Amstelodami, 1666-1668. (The Pulkovo Observatory Library.)
- [1257]. Lubienietzki, S. *Historia universalis omnium Cometarum*. Lugduni Batavorum, 1681. (The Pulkovo Observatory Library.)
- [1258]. *Lucas Cranach d. Ä.* Herausgegeben von Heinz Lüdecke. Welt der Kunst. Henschelvarlag Kunst und Gesellschaft. Berlin, 1972.
- [1259]. Magi, Giovanna, and Giuliano Valdes. *All of Turkey*. Firenze, Casa Editrice Bonechi, 1990.
- [1260]. Manuel, Chrisoloras. *Manuels Chrisolorae Vita et scripta*. Patrologiae cursus completus. Series graeca posterior. T.CLVI. J.-P. Migne, 1866.
- [1261]. Manuel II Palaeologus. *Laudatio funebris fratris sui Theodori Palaeologi Despotae*. Patrologiae cursus completus. Series graeca posterior. T. CLVI. J.-P. Migne, 1866.
- [1261:1]. *Maps of the Ancient World. 2002 Calendar*. From The Huntington Library. Avalanche Publishing, Inc., 2001.
- [1262]. *Mapy severni a jizni hvezdne oblohy*. Praha, Kartografie Praha, 1971.
- [1263]. Marco Polo. *Le Livre des Merveilles*. La Renaissance du Livre. Collection Références. Extrait du Livre des Merveilles du Monde (Ms. fr. 2810) de la

- Bibliothèque nationale de France. 1999 Ulteya srl, Milan. 1996 Faksimile Verlag Luzern pour les textes et les images. 1999 La Renaissance du Livre, Tournai pour l'édition française. Belgique.
- [1264]. Marco Polo. *The Travels of Marco Polo*. The Complete Yule-Cordier Edition. With a Total of 198 Illustrations and 32 Maps and Site Plans. Three Volumes Bound as Two. Volumes 1,2. Including the unabridged third edition (1903) of Henry Yule's annotated translation, as revised by Henry Cordier; together with Cordier's later volume of notes and addenda (1920). New York, Dover Publications, Inc., 1993.
- [1265]. Maria Da Villa Urbani. *Basilica of San Marco*. Milan, Editions KINA, 1993.
- [1266]. Martin Behaim's 1492 *Erdapfel*. A paper version of our earliest surviving terrestrial Globe. First made in Nuremberg in 1492. Follow Marco Polo and the quest for spice on this unique medieval relic. Greaves & Thomas, London, England. Registered design & Patents Pending. Artwork & Globe Gores, 1997. (A selection of facsimile globes from the Greaves & Thomas collection. Spanning cartographic history from 1492 to the present day.)
- [1267]. Maso Finiguerra. *A Florentine Picture-Chronicle*. Reproduced from the originals in the British Museum by the Imperial Press, Berlin. A critical and descriptive text by Sidney Colvin, M. A. Keeper of the prints and drawings of the British Museum. New York, Benjamin Blom, 1970.
- [1268]. [Paris, Matthew] *The Illustrated Chronicles of Matthew Paris*. Cambridge, Corpus Christi College, 1993.
- [1268:1]. McKenzie, John L., S. J. *Dictionary of the Bible*. G. Chapman, London, 1985 (1965 by Macmillan Publishing).
- [1269]. Meier, H. *Deutsche Sprachstatistik*. Hildesheim, 1964.
- [1270]. de la Garza, Mercedes. *The Mayas. 3000 years of civilization*. Mexico, Monclém Ediciones; Florence, Casa Editrice Bonechi, 1994.
- [1271]. *Germany*. Michelin et Cie, 1996.
- [1272]. *Paris*. Michelin et Cie, 1996.
- [1273]. Michell, J. A. *Little History of Astro-Archaeology: Stages in the Transformation of a Heresy*. London, 1977.
- [1273:0]. Michov, H. *Weitere Beiträge zur älteren Kartographie Russlands*. Mit 1 Textabbildung und 5 Karten. Sonderabzug aus den Mitteilungen der Geographischen Gesellschaft in Hamburg, Band XXII. Hamburg: L.Friederichsen & Co. Inhaber: Dr.

- L. Friederichsen, 1907.
- [1273:1]. Migne, J.-P. *Patrologiae Cursus Completus etc.* Paris: Petit-Montrouge, 1800-1875.
- [1274]. Miller, W. *The Latins in the Levant. A History of Frankish Greece in 1204-1566.* London, 1908.
- [1275]. Mommsen, T. *Die Römische Chronologie bis auf Caesar.* Berlin, 1859, 2 Aufl.
- [1276]. Montucla, J. E. *Histoire des Mathématiques.* T.IV. Paris, 1802.
- [1277]. Montucla, J. E. *Histoire des Mathématiques.* 4 vols. Paris. 1799-1802.
- [1278]. *Musée Royal de Naples: Peintures, bronzes et statues érotiques du cabinet secret, avec les explanations de M. C. F. (César Famin).* Paris, 1857.
- [1279]. *Museum. Gutenberg Museum Mainz.* Braunschweig, Georg Westermann Verlag, 1980. (3 Auflage 1994.)
- [1280]. Myres, J. *Herodotus. Father of History.* Oxford, 1953.
- [1281]. Ahmed Kardy. *Finding a Pharaoh's Funeral Bark.* *National Geographic*, Vol. 173, No. 4 (April 1988): 513-546.
- [1282]. Peter Miller. *Riddle of the Pyramid Boats.* *National Geographic*, Vol. 173, No. 4 (April 1988): 534-546.
- [1282:1]. Rick Gore. *The Eternal Etruscans.* *National Geographic*, Volume 173, No. 6 (June 1988): 696-743.
- [1283]. *National Geographic*, Volume 176, No. 4 (October 1989).
- [1284]. Nelli René. *Ecritures cathares.* Complete Cathar writings translated into French. Planete, 1968.
- [1285]. Neugebauer, O. *Astronomische Chronologie.* Berlin and Leipzig, 1929.
- [1286]. Neugebauer, O. *Spezieller Kanon der Sonnenfinsternisse.* Ergänzungsheft, *Astron. Nachr.* 8, 4. Kiel, Verlag der Astronomischen Nachrichten, 1931.
- [1287]. Neugebauer, O. *A History of Ancient Mathematical Astronomy.* 3 Vols. New York-Berlin, Springer-Verlag, 1975.
- [1288]. Neugebauer, O. *The Exact Sciences in Antiquity.* 2nd edition. Providence, Rhode Island, Brown University Press, 1957.
- [1289]. Neugebauer, Otto and Richard A. Parker. *Egyptian Astronomical Texts.* 3 vols. Providence and London: Lund Humphries for Brown University Press, 1960-1969.
- [1290]. Neugebauer, O., and H. B. Van Hoesen. *Greek Horoscopes.* Philadelphia, The

- American Philosophical Society, 1959.
- [1290:1]. Neugebauer, O., and R. A. Parker. *Egyptian Astronomical Texts*. Vols. 1-3. London, Brown University Press, 1964.
- [1291]. Neugebauer, O., R. A. Parker, and D. Pingree. *The Zodiac Ceilings of Petosiris and Petubastis. Denkmäler der Oase Dachla. Aus dem Nachlass von Ahmed Fakhry*. Bearbeitet von J. Osing, M. Moursi, Do. Arnold, O. Neugebauer, R. A. Parker, D. Pingree und M. A. Nur-el-Din. Archäologische Veröffentlichungen 28 Deutsches Archäologisches Institut. Abteilung Kairo. Mainz am Rhein, Verlag Philipp von Zabern, 1982.
- [1292]. Neugebauer, P. V. *Tafeln zur astronomischen Chronologie*. 3 Volumes. Leipzig, 1912.
- [1293]. Neugebauer, P. V. *Abgekürzte Tafeln der Sonne und großen Planeten*. Berlin, 1904.
- [1294]. Newcomb, S. *On the recurrence of solar eclipses with tables of eclipses*. Astronomical Papers (Washington). Vol. 1, No. 1 (1882).
- [1295]. Newcomb, S. *Tables of the Motion of the Earth on its Axis and around the Sun*. Astronomical Paper. V.VI, Pt.1. 1898.
- [1296]. Newmann, Dianne. *The Pergamon Altar*. Staatliche Museen zu Berlin, Preussischer Kulturbesitz, 1993.
- [1297]. Newton, Isaac. *Abregé de la chronologie de I. Newton fait par lui-même, et traduit sur le manuscrit Angloise [par Nicolas Freret]*. Paris: Gavelier, 1725.
- [1298]. Newton, Isaac. *The Chronology of Ancient Kingdoms Amended. To which is Prefix'd, A Short Chronicle from the First Memory of Things in Europe, to the Conquest of Persia by Alexander the Great*. London: J. Tonson, 1728. Re-edited in 1988 by Histories and Mysteries of Man Ltd.
- [1299]. Newton, Isaac. *La Chronologie des Ancien Royalmes Corrigée, Martin u.a.* Translation F. Granet. Paris, 1728.
- [1300]. Newton, Isaac. *Kurzer Auszug aus der weltberühmten Isaac Newtons Chronologie derer alten Königreiche: worinnen 4 Haupt-Periodi veste gestellt u. aus d. Antiquität eruiert werden...; wobei zugl. gezeigt wird, wie d. dunckle Histoire d. alten verfallenen Königreiche... in e. richtige chronolog. Ordnung zu bringen sei...* Aus d. Engl. Von Philipp Georg Hübner. Meiningen, 1741.
- [1301]. Newton, Isaac. *Abrégé de la chronologie des ancien royaumes*. Trad. Deel

- Anglois de Mr. [Andrew] Reid. Geneve, 1743.
- [1302]. Newton, Isaac. *Kurzer Auszug aus der I.Newtons Chronologie*. Von Pf. Georg Hübner, Hilburgshausen u. a. 1745.
- [1303]. Newton, R. R. “Astronomical evidence concerning non-gravitational forces in the Earth-Moon system.” *Astrophysics and Space Science*, Volume 16 (1972): 179-200.
- [1304]. Newton, R. “Two Uses of Ancient Astronomy.” *Philosophical Transactions of the Royal Society of London*, Series A., 276 (2 May 1974): 99-115. DOI: 10.1098/rsta.1974.0012.
- [1305]. Newton, Robert R. *The Origins of Ptolemy’s Astronomical Tables*. The Johns Hopkins University Applied Physics Laboratory. The Center for Archaeoastronomy, University of Maryland. USA, 1985.
- [1306]. Newton, R. R. *Ancient Astronomical Observations and the Accelerations of the Earth and Moon*. Baltimore and London, John Hopkins University Press, 1970.
- [1306:1]. Newton, R. R. *The Moon’s Acceleration and Its Physical Origin*. Baltimore, John Hopkins University Press, 1979.
- [1307]. Newton, Robert R. *On the fractions of degrees in an ancient star catalogue*. Quarterly Journal of the Royal Astronomical Society, Volume XX (1979): 383-394.
- [1308]. Newton, Robert R. *The origins of Ptolemy’s planetary parameters*. The Johns Hopkins University Applied Physics Lab. The Center for Archaeoastronomy. 1982. 86-90.
- [1309]. *Nicolai Copernici Thorunensis de Revolutionibus Orbium Coelestium Libri VI*. Ex. auctoris autographio recudi curavit Societas Copernicana Thorunensis. Berolini, 1873.
- [1310]. Nikulin, N. *Lucas Cranach. Masters of World Painting*. Leningrad, Aurora Art, 1976.
- [1311]. Nilsson, M. P. *Primitive Time-Reckoning. A Study in the Origins and the First Development of the Art of Counting Time among the Primitive and Early Culture Peoples*. Lund, Gleerup, 1920.
- [1312]. Noth, M. *Die Welt des Alten Testaments*. Berlin, 1957.
- [1313]. Oertel, F. *Herodots ägyptischen Logos und die Glaubwürdigkeit Herodots*. Berlin, 1970.
- [1314]. Olston, A. B. *The Story of Time*. Chicago, Jarvis Universal Clock Co., 1915.

- [1315]. Oppolzer, Th. *Kanon der Sonnen- und Mondfinsternisse*. Wien: K. K.Hof- und Staatsdruckerei, 1887.
- [1316]. Oppolzer, Th. *Tafeln zur Berechnung der Mondfinsternisse*. Wien, 1883.
- [1317]. Oppolzer, Th. *Syzygientafeln für den Mond*. Leipzig, Astronomische Gesellschaft, 1881.
- [1318]. Orbini, Mauro. *Origine de gli Slavi & progresso dell'Imperio loro*. Pesaro, 1606.
- [1319]. Orontij, Finai Delphinatus. *Canonum Astronomicum*. 1553. (The Pulkovo Observatory Library.)
- [1320]. Orontii, Finaei Delphinatis. *Fine Oronce, etc.* 1551. (The Pulkovo Observatory Library.)
- [1321]. Orr, M. A. *Dante and the Early Astronomers*. London, Gall and Inglis, 1913.
- [1321:1]. Otero, Gloria. *El Arte Romanico en España. Romanesque Art in Spain*. Subdireccion General de Promocion Exterior del Turismo. Turespaña, Spain, 1995.
- [1322]. Otero, José Carro. *Santiago de Compostela*. Second edition. Leon, Spain, Editorial Everest S.A., 1999.
- [1323]. Ostrowski, W. *The ancient names and early cartography of Byelorussia*. London, 1971.
- [1324]. Owen, G. F. *Archaeology and the Bible*. NY, 1961.
- [1325]. Page, E. S. *Continuous inspection schemes*. *Biometrika*, Volume 41, No.1 (1954): 100-115.
- [1326]. Page, E. S. *A test for a change in a parameter occurring at an unknown point*. *Biometrika*, Vol. 42, No.4 (1955): 523-527.
- [1327]. Paladilhe, Dominique. *Simon de Monfort et le Drame Cathare*. France: Librairie Académique Perrin, 1997.
- [1328]. Pannekoek, A. *A History of Astronomy*. New York, 1961.
- [1329]. *Paris. Tourist Guide*. Paris: Guide Michelin, 1992.
- [1330]. Parker, Richard A. *Ancient Egyptian Astronomy*. *Philosophical Transactions of the Royal Society of London, Ser. A*, 276 (1974): 51-65.
- [1331]. Pastoureau, Michel. *Traité d'Héraldique*. Bibliothèque de la Sauvegarde de l'Art Français. 3e éd. Paris, Grands manuels Picard, 1997.
- [1332]. Venetus, Paulus. *Philisiphiae naturalis compendium clarissimi philosophi*

- Pauli Veneti: una libro de compositione mundi, etc.* Paris, J. Lambert (s. d.), n.d.
- [1333]. Pearce, A. *The science of the stars*. London, Glen & Co., 1898.
- [1334]. Pearce, A. *The text-book of Astrology*. London, Glen & Co., 1911.
- [1335]. Pedersen, O. *A survey of the Almagest*. Odence, 1974.
- [1335:1]. Pelloutier, S. *Histoire des Celtes*. Paris: Quillan, 1771.
- [1336]. Perrier, Jacques. *Notre-Dame de Paris*. Association Maurice de Sully, Paris, 1996.
- [1337]. Petavius, D. *De doctrina temporum*. Vol. 1. Paris, 1627. (Petau, D. *Opus de doctrina temporum, etc.* Volume 1. Antwerpiae, M. DCCV.)
- [1338]. Petavius, D. *Petavii Avrelianensis e Societate Iesu, Rationarium Temporum in Partes Dvas, Libros tredecim distributum*. Editio Ultima. Parisiis, Apud Sebastianum Cramoisy, Regis, & Reginae Architypographum: Gabrielem Cramoisy. M.DC.LII. Cvm Pivilegio Regis.
- [1339]. Peters, C. H. F., and E. B. Knobel *Ptolemy's Catalogue of Stars. A Revision of the Almagest*. Publ. No. 86. Washington, The Carnegie Inst. of Washington, 1915.
- [1340]. Petrarca, Francesco. *Familiarum rerum libri*. Editione critica per cura di Vittorio Rossi. Firenze, 1968.
- [1340:1]. Petrie, Flinders W. M. *Athribi Mem. of British School of Archaeology in Egypt*. Volume 14. 1902.
- [1340:2]. Petrie, Flinders. *Wisdom of the Egyptians*. London, British School of Archaeology in Egypt and Bernard Quaritch Ltd., 1940.
- [1341]. Pfeil, Ulrich. *Trier. A tour of the most famous sights*. Kunstverlag Weick. Passau, 1996.
- [1342]. Philip, A. *The Calendar: Its History, Structure and Improvement*. Cambridge University Press, 1921.
- [1343]. *Philipp Apian und die Kartographie der Renaissance*. Bayerische Staatsbibliothek. Anton H. München, Konrad Verlag, 1989.
- [1344]. [Phrantzae, Georgius] *De Vita et Acryptus Georgii Phrantzae*. Patrologiae cursus completus. Series graeca posterior. T. CLVI. J.-P. Migne, 1866.
- [1345]. Pingre, A. *Chronologie des eclipses qui ont été visibles depuis le pole boréal jusque vers l'equateur pendant les dix siècles qui ont précédé l'ère Chrétienne*. Paris, 1787.

- [1346]. Pogo, A. *Additions and corrections to Oppolzer's Kanon der Mondfinsternisse*. *Astron. Journal*, V. 43 (1937): 45-48.
- [1347]. Pokorny, J. *Indogermanisches etymologisches Wörterbuch*. In 2 Bd. Tübingen. Basel: Francke Verlag, 1994 (3. Aufl.).
- [1348]. Goetz, Delia and Sylvanus G. Morley. *Popol Vuh. The Sacred Book of the Ancient Quiché Maya*. From the translation of Adrian Recinos. Volume 29 in the "Civilization of the American Indian" series. Norman and London, Univ. of Oklahoma Press, 1950. (13th edition in 1991).
- [1349]. Portal, Charles. *Histoire de la ville de Cordes (Tarn), 1222-1799*. Toulouse, 1902.
- [1350]. Priese, Karl-Heinz. *The Gold of Meroe*. The Metropolitan Museum of Art, New York. Mainz, Verlag Philipp von Zabern, 1993.
- [1351]. Prowe, L. *Nicolaus Copernicus*. 3 Bde. Berlin, 1883-1884.
- [1352]. [Ptolemaeus, Claudius]. *Phelusiensis Alexandrini philosophi et mathematici excellentissimi Phaenomena stellarum 1022 fixarum ad hanc aetatem reducta, atque seorsum in studiosorum gratiam. Nunc primum edita, Interprete Georgio Trapezuntio*. Excessum Coloniai Agrippinae. Anno 1537, octavo Calendas 5 Septembers.
- [1353]. [Ptolemaeus, Claudius]. *Geographia*. Ed. Sebastian Münster. Basel, 1540. Reprint: Series of Atlases in Facsimile. Amsterdam: Theatrum Orbis Terrarum Ltd., 1966.
- [1354]. [Ptolemaeus, Claudius]. *Claudii Ptolemaei Pelusiensis Alexandrini omnia quae extant opera, praeter Geographiam, etc.* Baseliae, 1551.
- [1355]. Ptolemy. *The Almagest*. (Great Books of Western World, V. 16). Encyclopaedia Britannica, 1952.
- [1356]. Ptolemy, C. *Claudii Ptolemaei opera quae exstant omnia*. Ed. J. L. Heiberg et al. 3 volumes. Leipzig, 1898-1903,.
- [1357]. Ptolemy. *Tetrabiblos*. Ed. and trans. F. E. Robbins. Harvard, 1940.
- [1358]. *Ptolemy's Almagest*. Transl. and annot. by G. J. Toomer. London, 1984.
- [1359]. Putnam, James. *Mummy*. London, New York, Eyewitness Books. 1993.
- [1360]. Putnam, James. *Pyramid*. London, New York, Eyewitness Books. 1994.
- [1361]. Radini (Radinus), Tedeschi. *Sideralis abyssus*. Luteciae, Impressum opa T. Kees. (The Pulkovo Observatory Library). 1514 (1511 ?).

- [1362]. Ramet, Henri. *Histoire de Toulouse*. Toulouse, Le Pérégrinateur Editeur, Queray, 1994.
- [1363]. Ranson, C. L. *A Late Egyptian Sarcophagus*. Bulletin of the Metropolitan Museum of Art. 9 (1914): 112-120.
- [1364]. Raska. *Chronologie der Bibel*. Berlin, 1878.
- [1365]. Rawlins, Dennis. *An investigation of the ancient star catalog*. Publications of the Astronomical Society of the Pacific. Volume XCIV. 1982. 359-373.
- [1365:1]. Reade, Julian. *Assyrian Sculpture*. British Museum. British Museum Press, London, 1983, 1988.
- [1366]. Reeves, Nicholas. *The Complete Tutankhamun. The King. The Tomb. The Royal Treasure*. New York, Thames and Hudson, 1990, 1995.
- [1367]. Reeves, Nicholas, and Nan Froman. *Into the Mummy's Tomb. The Real-Life Discovery of Tutankhamun's Treasures*. Toronto: A Scholastic/Madison Press Book, 1993, 1994. 1st published in the United States by Scholastic, 1992.
- [1368]. *Rembrandt Harmensz van Rijn. Tableaux dans les musées de l'Union Soviétique*. Leningrad, Aurora, 1981, 1987.
- [1369]. Robert, C. *Archäologische Hermeneutik*. Berlin, 1919.
- [1370]. Roberts, J. M. *The Pelican History of the World*. England, Penguin Books, 1984.
- [1371]. Robertson, J. M. *Pagan christs; studies in comparative hierology*. London, Watts & Co, 1911.
- [1372]. Roche, Déodar. *Le Catharisme*. 2 Volumes. Narbonne, Cahiers d'Études Cathares, 1973 and 1976.
- [1373]. Rogov, Alexander. *Alexandrov. (Alexandrovskaya Sloboda, or, literally, "The Freeman's Village of Alexander")*. Museum Cities. Leningrad, Avrora, 1979.
- [1374]. Grafton, Anthony, ed. *Rome Reborn*. The Vatican Library and Renaissance Culture. Washington: Library of Congress; New Haven, London: Yale University Press; Vatican City: Biblioteca Apostolica Vaticana, 1993.
- [1375]. Romero, Anne-Marie. *Saint-Denis. La montée des pouvoirs*. Caisse Nationale des Monuments Historiques et des Sites. Paris, CNRS, 1992, 1993.
- [1376]. Roquebert, Michel. *Cathar Religion*. Toulouse, Editions Loubatières, 1994.
- [1377]. Roquebert, Michel. *L'épopée Cathare, 1209-1229. (On the Crusade against*

- the Albigeois*). 3 volumes. Toulouse: Private, 1970, 1977 and 1986.
- [1378]. Rosalba, Manzo. *New Castle Museum. Naples City Hall. Joint to the major for culture*. D. E. C. Artistical and Museums Patrimony Service. Naples, n.d.
- [1378:1]. Rose-Marie, Rainer Hagen. *Egypt. People, Gods, Pharaohs*. Köln: Benedikt Taschen Verlag GmbH, 1999.
- [1379]. Ross. *Tacitus and Bracciolini. The Annals forged in the XVth century*. London, 1878.
- [1380]. Rostovzeff, M. *Social and Economic History of the Roman Empire*. Paris, 1957.
- [1381]. Rowley, H. H. *The Old Testament and Modern Study*. Oxford, 1961.
- [1382]. *Rundsicht der Stadt Wien zur Zeit der Türkenbelagerung, 1529, Niklas Meldemann, Nürnberg 1530*. HM Inv. Nr. 48068. Faksimile 1994, Museen der Stadt Wien Druckerei Gert Herzig, Wien. (Mediaeval plan of Vienna of the XVI c. depicting the siege of Vienna by the Turks in 1529.)
- [1383]. Sacro, Bosco J. de. *Opusculum Johannis de Sacro busto spericum, cu figuris optimus ei novis textu in se, sive ambiguitate declarantibus*. Leipzig, 1494. (The Pulkovo Observatory Library.)
- [1384]. Sacro, Bosco J. de. *Sphaera materialis*. (The Pulkovo Observatory Library). Nürnberg, Gedruckt durch J. Getknecht, 1516.
- [1385]. Sacro, Bosco J. de. *Opusculu de Sphaera . . . clarissimi philosophi Ioannis de Sacro busto*. (The Pulkovo Observatory Library). Viennae Pannoniae, 1518.
- [1386]. Sayce. *Herodotus I-III. The ancient empire of the East*. London, 1883.
- [1387]. Scaliger, I. *Opus novum de emendatione temporum*. Lutetiac. Paris, 1583. (Thesaurum temporum, 1606).
- [1388]. Schaarschmidt, K. *Die Sammlung der Platos Schriften zur Schreidung der echten von den unechten untersucht*. Bonn, 1866.
- [1389]. Schäfer, Heinrich. *Ägyptische und heutige Kunst und Weltgebäude der alten Ägypter. Zwei Aufsätze*. Berlin, Walter de Greyter, 1928.
- [1390]. Schlafke, Jakob. *La Cattedrale di Colonia*. Editione Italiana. Bonechi Verlag Styria, Casa Editrice Bonechi, Graz, Lahn Verlag, Limburg/Lahn, 1990.
- [1391]. Schliemann, Heinrich. *Ilios. Stadt und Land der Trojaner. Forschungen und Entdeckungen in der Trojas und besonders auf der Baustelle von Troja*. Leipzig, 1881.

- [1392]. Schliemann, Heinrich. *Troja. Ergebnisse meiner neuesten Ausgrabungen auf der Baustelle von Troja, in der Heldengräbern Bunarbaschi and an anderen Orten in der Trojas im Jahre 1882*. Leipzig, 1884.
- [1393]. Schilgen, Jost, and Martina Wengierek. *So schön ist Trier*. Grasberg, Sachbuchverlag Karin Mader, 1994.
- [1394]. Schjellerup, H. C. F. G. *Description des étoiles fixes composée au milieu du Xe siècle de notre ère par l'astronome persan abd-Al-Rahman Al-Sufi*. St. Petersburg, 1874.
- [1395]. Schram, R. *Tafeln zur Berechnung der naheren Umstände der Sonnenfinsternisse*. Wien, 1886.
- [1396]. Schram, R. *Reductionstafeln für den Oppolzerischen Finsternis Kanon zum Übergang auf die Ginzelschen Correctionen*. Wien, 1889.
- [1396:1]. Schedel, Hartmann. *La chronique universelle de Nuremberg*. L'édition de Nuremberg, colorée et commentée. (L'édition 1493, colorée et commentée). Introduction et Appendice par Stephan Füssel. Taschen GmbH. (Köln). Köln, London, Madrid, New York, Paris, Tokyo, 2001.
- [1397]. Schram, R. *Kalendariographische und chronologische Tafeln*. Leipzig, 1908.
- 1398 Schroter, J. *Spezieller Kanon der zentralen Sonnen- und Mondfinsternisse*. Kristiania, 1923.
- [1399]. Schulten, Walter. *Der Schrein der Heiligen drei Könige im Kölner Dom*. Luthe-Druck Köln, 1995.
- [1400]. Schwahn, P. *Mathematische Theorie der astronomischen Finsternisse*. Leipzig, 1910.
- [1401]. Schwegler, T. *Die Biblische Urgeschichte*. München, 1960.
- [1402]. Serrus, Georges. *Montségur*. Toulouse, Editions Loubatières, 1994.
- [1403]. Serrus, Georges, and Michel Roquebert. *Cathare Castles*. Toulouse, Editions Loubatières, 1993.
- [1404]. Severy, Merle. *The world of Suleyman the Magnificent*. *National Geographic*, Volume 172, No.5 (1987): 552-601.
- [1405]. Siebeck, H. *Zur Chronologie der platonischen Dialoge*. Halle, 1873.
- [1405:1]. Simon, J. L., P. Bretagnon, J. Chapront, M.,Chapront-Touze, G. Francou, and J. Laskar. Software for the calculation of heliocentric coordinates, radial vectors and immediate speeds for the 8 main planets of the Solar System (the PLANETAP

- program, Fortran 77) *Astron. Astrophys.*, 282, 663 (1994).
- 1405:2 Sivaramamurti, Calambur. *The Art of India*. India Book House, Bombay, 1977. Published by Harry N. Abrams, Inc., New York.
- [1406]. Shaban, S. *Change-point problem and two-phase regression: annotated bibliography*. *International Statistical Review*, Volume 48 (1980): 83-86.
- [1407]. Speyer. *Die Kaiserstadt am Rhein*. KINA Italia Mailand, Kaiserdom-Pavillon Renate Hahn am Domplatz, ATD Mailand, 1994.
- [1408]. *Speyer Cathedral*. Regensburg, Verlag Schnell & Steiner GmbH Regensburg, 1997.
- [1409]. Spielberg, W. *Die Glaubwürdigkeit von Herodots Bericht über Ägypten*. Berlin, 1926.
- [1410]. Staccioli, Romolo A. *Storia e cività degli Etruschi. Origine apogeo decadenza di un grande popolo dell'Italia antica*. Rome, Newton Compton editori, 1981.
- [1411]. Stancheva, Magdalena. *Veliki Preslav*. Sofia, Zlatostrouy, 1993.
- [1412]. Steeb, J. *Coelum sephiroticum Hebraeorum, etc.* (The Pulkovo Observatory Library). Mainz, 1679.
- [1413]. Stephan, Beissel S. J. *Kunstschätze des Aachener Kaiserdomes. Werke der Goldschmiedekunst, Elfenbeinschnitzerei und Textilkunst*. M. Gladbach. Druck und Verlag von B. Kühlen. Anstalt für Christliche Kunst. 1904.
- [1414]. Stevens, Henry N. *Ptolemy's Geography. A brief account of all printed editions down to 1730*. Amsterdam, Theatrum Orbis Terrarum Ltd. Meridian Publishing Company, 1972.
- [1415]. Stierlin, Henri. *The Pharaohs Master-Builders*. Paris, Finest S.A./Éditions Pierre Terrail, 1992.
- [1416]. *St. Lorenz. Sagen + Geschichten*. 73. Verein zur Erhaltung der St. Lorenzkirche in Nürnberg (E.V.). Herausgegeben von Gerhard Althaus und Georg Stolz. Nürnberg. Nr. 15/3, unveränderte Auflage, 1998.
- [1417]. *St.Lorenz. Türme + Glocken*. 81. Verein zur Erhaltung der St. Lorenzkirche in Nürnberg (E. V.). Herausgegeben von Gerhard Althaus und Georg Stolz. Nürnberg. Nr.25/2, verbesserte Auflage, 1998.
- [1418]. *St. Lorenz. Wappen in Fülle. Wappenkunde. Wappenkunst und Wappenrecht*. 86. Verein zur Erhaltung der St. Lorenz-kirche in Nürnberg (E.V.). Herausgegeben

- von Gerhard Althaus und Georg Stolz. Nürnberg. NF.Nr.31, 1986.
- [1419]. *St. Lorenz. Ich bin das Licht der Welt. Grosse und kleine Lichter.* 90. Verein zur Erhaltung der St. Lorenzkirche in Nürnberg (E.V.). Herausgegeben von Gerhard Althaus und Georg Stolz. Nürnberg. NF.Nr.35, 1990.
- [1420]. *St. Lorenz. Sand-Sandstein. Steinsand-Sand.* 91. Verein zur Erhaltung der St. Lorenzkirche in Nürnberg (E. V.). Herausgegeben von Gerhard Althaus und Georg Stolz. Nürnberg. NF. Nr. 36, 1991.
- [1421]. *St. Lorenz. Behelmt, behütet und bedacht.* 92. Verein zur Erhaltung der St. Lorenzkirche in Nürnberg (E. V.). Herausgegeben von Gerhard Althaus und Georg Stolz. Nürnberg. NF. Nr. 37, 1992.
- [1422]. *St. Lorenz. Mein Auge schauet was Gott gebauet.* 93. Was Verein zur Erhaltung der St. Lorenzkirche in Nürnberg (E. V.). Herausgegeben von Gerhard Althaus und Georg Stolz. Nürnberg. NF. Nr. 38, 1993.
- [1423]. *St. Lorenz. Ecce Panis Angelorum. Das Sakramentshaus des Adam Kraft.* Verein zur Erhaltung der St. Lorenzkirche in Nürnberg (E. V.). Herausgegeben von Gerhard Althaus und Georg Stolz. Nürnberg. NF. Nr. 39, 1994.
- [1424]. *St. Lorenz. 500 Jahre Sakramentshaus: Erklärung – Verklärung, Deutung – Umdeutung.* 96. Verein zur Erhaltung der St. Lorenzkirche in Nürnberg (E. V.). Herausgegeben von Gerhard Althaus und Georg Stolz. Nürnberg. NF. Nr. 41, 1996.
- [1425]. *St. Lorenz. Türen. Tore. Portale.* 97. Verein zur Erhaltung der St. Lorenzkirche in Nürnberg (E.V.). Herausgegeben von Gerhard Althaus und Georg Stolz. Nürnberg. NF. Nr. 41, 1997.
- [1426]. *St. Lorenz. Wandfresken. Bestand. Restaurierung. Erhaltung.* 98. Verein zur Erhaltung der St. Lorenzkirche in Nürnberg (E. V.). Herausgegeben von Gerhard Althaus und Georg Stolz. Nürnberg. NF. Nr. 43, 1998.
- [1427]. *St. Lorenz. Im Blickpunkt das Kreuz. Kruzifix-Darstellungen.* 99. Verein zur Erhaltung der St. Lorenz-kirche in Nürnberg (E. V.). Herausgegeben von Gerhard Althaus und Georg Stolz. Nürnberg. NF. Nr. 44, 1999.
- [1428]. Struve, O. *Libroram in biblioteca Speculae Pulcovensis catalogus systematicus.* Petropoli, 1860.
- [1429]. Strykowski, Maciej. *O Początkach, wywodach.... Of the Beginnings, Sources, the Deeds of the Knights and the Home Affairs of the Glorious Peoples of Lithuania, Zhmuda, and Russia, an Original Tale Inspired by the Lord and the Author's Own Experience.* Warszawa, 1978.

- [1430]. Suckow, Hähel. *Stadtführer Halle. Sehenswertes in Halle*. Halle, Druckhaus Schütze, 1998.
- [1431]. Suess, H. *Secular variations*. *Journal of Geophysical Research*, Volume 70, No. 23 (1965).
- [1432]. Suess, H. *Bristlecone Pine. Radioactive Dating and Methods*. Vienna, 1968.
- [1433]. Suess, H. *Bristlecone Pine Calibration of the Radiocarbon*. XII Nobel Symposium on Radiocarbon Variations and Absolute Chronology. Uppsala, 1969.
- [1434]. Sueton. *Die zwölf Caesaren, nach der Übersetzung v. A. Stahr neu hrsg.* München, Leipzig, 1912.
- [1435]. Suhle, A. *Mittelalterliche Brakteaten*. Leipzig, 1965.
- [1436]. Swerdlow, N. M., and O. Neugebauer. *Mathematical Astronomy in Copernicus' De Revolutionibus*. 2 vols. Berlin, 1984.
- [1437]. *Sztuka Egipska. Piramidy i mastaby*. Mala Encyklopedia Sztuki. 23. Warszawa, Arkady, 1976.
- [1438]. *Sztuka Egipska. Luksor*. Opracował Kazimierz Michalowski. Mala Encyklopedia Sztuki. 25. Warszawa, Arkady, 1976.
- [1438:1]. Tabov, Jordan. *Chronological Distribution of Information in Historical Texts*. *Computers and the Humanities*, 2003, Volume 37, pages 235-240.
- [1439]. Targuebayre, Claire. *Cordes en Albigeois*. Toulouse, Editions Privat, 1988.
- [1440]. Tesnierio, Ioanne. *Opus Mathematicum octolibrum*. (The Pulkovo Observatory Library.) Coloniae Agrippinae, apud J. Birckmannum & W. Richwinum, 1562.
- [1441]. Teutsch Astronomei. *Astronomia*. Woodcuts, 1545. (The Pulkovo Observatory Library.)
- [1442]. *The Anglo-Saxon Chronicle*. London: Everyman's library, J. M. Dent. Sons Ltd., 1990.
- [1443]. Wright, G. E., ed. *The Bible and the Ancient Near East. Essays in Honour of W.F.Albright*. NY, 1961.
- [1444]. *The Cambridge medieval history. IV. The Byzantine Empire*. Cambridge Univ. Press, 1966-1967.
- [1445]. *The Cathedral of St.Stephen in Vienna*. Graz, Verlag Styria, Casa Editrice Bonechi, 1992.
- [1446]. Gransden, A., ed. *The Chronicle of Bury St. Edmunds, 1212-1301*. London-

- Edinburgh, 1964.
- [1447]. *The Concise Columbia Encyclopedia*. USA, Columbia University Press, 1983.
- [1448]. *The Egyptian Book of the Dead. The Book of Going Forth by Day*. The first authentic presentation of the complete papyrus of Ani. Featuring full color images. Transl. by Dr. R. Faulkner. San Francisco, Chronicle Books, 1994.
- [1449]. *The English version of the polyglot Bible with a copies and original selection of references to parallel and illustrative passages*. London, S. Bagster and Sons.
- [1450]. *The Holy Bible, containing Old and New Testaments: Translated out of the original tongues; and with the former translations diligently compared and revised, by His Majesty's special command. Appointed to be read in Churches*. London, British and Foreign Bible Society, Instituted in London in the Year 1804.
- [1451]. *The Holy Bible, containing Old and New Testaments: Translated out of the original tongues; and with the former translations diligently compared and revised, by His Majesty's special command. Authorized King James version*. Salt Lake City, Utah, Church of Jesus Christ of Latter-Day Saints, 1992.
- [1452]. *The New Encyclopaedia Britannica*. Volume 16. 1987.
- [1453]. *The place of astronomy in the ancient world*. A discussion organized jointly for the Royal Society and the British Academy. Philos. Trans. of the Royal. Soc. of London, Ser. A., Volume 276 (1974): 1-276.
- [1454]. Farid, Shafik, ed. *The Pyramids of Giza*. Book 1. Simpkins Splendor of Egypt. Salt Lake City, Utah, Simpkins Souvenirs, 1982.
- [1455]. *The R. C. Church of St. Karl. Vienna*. Salzburg, Christiche Kunststätten Österreichs, Nr.20 E. Verlag St. Peter, 1994.
- [1456]. Werber, Eugen. *The Sarajevo Haggadah*. Svjetlost, Sarajevo. Printed by Mladinska Knjiga, Ljubljiana, 1999.
- [1457]. *The Shrine of Torreciudad. Guide*. Oficina de Información, 22391 Torreciudad (Huesca), España.
- [1458]. Farid, Shafik, ed. *The Temple of Luxor*. Book 3. Simpkins Splendor of Egypt. Salt Lake City, Utah, Simpkins Souvenirs, 1982.
- [1458:1]. *The Treasures of the Valley of the Kings. Tombs and Temples of the Theban West Bank in Luxor*. Edited by Kent R. Weeks. The American University in Cairo Press. Cairo, Egypt, 2001. White Star, S. r. l. Vercelli, Italy.
- [1459]. *The World Encompassed*. An exhibition of the history of maps held at the

- Baltimore Museum of Art October 1 to November 23, 1952. Baltimore, Maryland, The Trustees of the Walters Art Gallery, 1952.
- [1460]. Thierry, Amedee. *St. Jean Chrysostome et l'impératrice Eudoxie*. Paris, 1872.
- [1460:1]. Thoren, Victor E. *The Lord of Uraniborg. A Biography of Tycho Brahe*. With contributions by John R. Christianson. Cambridge, New York, Port Chester, Melbourne, Sydney, Cambridge University Press (1994 ?).
- [1461]. Thorndike, L. H. D. *A History of Magic and Experimental Science. (During the first thirteen centuries of our era)*. Volumes 1,2. NY, 1923., New York, Columbia University Press, 1943, 1947, 1958.
- [1462]. Topper, Uwe. *Die Große Aktion. Europas Erfundene Geschichte. Die planmäßige Fälschung unserer Vergangenheit von der Antike bis zur Aufklärung*. Tübingen, Grabert-Verlag, n.d.
- [1463]. Topper, Uwe. *Erfundene Geschichte. Unsere Zeitrechnung ist falsch. Leben wir im Jahr 1702?* München, F. A. Herbig Verlagsbuchhandlung GmbH, 1999.
- [1464]. Turhan, Can. *Istanbul, Gate to the Orient*. Istanbul, Orient, 1995.
- [1465]. Turhan, Can. *Topkapi Palace*. Istanbul, Orient, 1995.
- [1466]. Eco, Umberto. *Serendipities. Language and Lunacy*. Weidenfeld & Nicolson (UK). NY, Orion/Columbia Univ. Press. 1999.
- [1467]. *Venice*. Venezia, Storti Edizioni, 1993.
- [1468]. Vesconte, Pietro. *Seekarten*. Mit einem Geleitwort von Otto Mazal. Einführung von Lelio Pagani. Edition Georg Popp Würzburg. 1978. Grafica Gutenberg, Bergamo, 1977.
- [1469]. Vidal-Quadras, José A. *Torreciudad*. Imprenta Moises Barbasto, Spain, 1987.
- [1470]. Vidal-Quadras, José A. *Torreciudad. A shrine to Our Lady*. Office of Information Torreciudad, Spain, n.d.
- [1471]. Villehardouin, Geoffroy de. *La conquête de Constantinople*. Historiens et chroniqueurs du Moyen Âge. Ed. A. Pauphilet. Paris, 1963.
- [1472]. Virgil, Mocanu. *Tintoretto*. Clasicii Picturii Universale. Bucuresti, Editura Meridiane, 1977.
- [1473]. Vries, Hesselde. *Variation in concentration of radiocarbon with time and location on Earth*. Koninkl. Nederlandse Akad. Wetensch. Proc. 1958, ser. B. 61, pages 1-9.

- [1474]. *Wallraf-Rischartz-Museum der Stadt Köln. Vollständiges Verzeichnis der Gemäldesammlung*. Köln/Mailand, 1986.
- [1475]. Waterfield, R. L. *A Hundred Years of Astronomy*. NY, Macmillan, 1938.
- [1476]. Wehli, Tünde. *A Középkori Spanyolország Festészete*. Budapest, Corvina Kiadó, 1980.
- [1477]. Wenzler, Claude. *L'Héraldique*. Rennes, Editions Ouest-France, 1997.
- [1478]. Werner, H., and F. Schmeidler. *Synopsis der Nomenklatur der Fixsterne*. Wissensch. Stuttgart, Verlags-Gesellschaft 1986.
- [1478:1]. Wigal, Donald. *Anciennes Cartes Marines. A la Découverte des Nouveaux Mondes. 1290-1699*. New York, Parkstone Press, 2000.
- [1479]. Williams, John. *Observations of Comets from B.C.611 A.D. to 1640, extracted from the Chinese Annals*. 1871.
- [1480]. Willis, E. H., H. Tauber, and K. O. Münnich. *Variations in the atmospheric radiocarbon concentration over the past 1300 years. Radiocarbon, Volume 2 (1960): 1*.
- [1481]. Wissowa, Pauly. *Real-Encyclopädie der Klassischen Altertumwissenschaft in alphabetischer Ordnung*. Hrsg. von Kroll. Stuttgart, 1839-1852.
- [1482]. Wittkower, R. *Architectural Principles in the Age of Humanism*. Paris, 1960.
- [1483]. Wolf, R. *Handbuch der Astronomie, ihrer Geschichte und Literatur*. Bd. II. Zürich, 1892.
- [1484]. Wooley, L. *Excavation at Ur*. NY, 1955.
- [1485]. Woronowa, Tamara, and Andrej Sterligov. *Westeuropäische Buchmalerei des 8. bis 16. Jahrhunderts in der Russischen Nationalbibliothek, Sankt Petersburg. (Frankreich. Spanien. England. Deutschland. Italien. Niederlande)*. Augsburg: Bechtermünz. Genehmigte Lizenzausgabe für Weltbild Verlag, 2000. England, Parkstone/Aurora, 1996.
- [1486]. Wright, G. E. *Biblical Archaeology*. Philadelphia, London, 1957.
- [1487]. Altet, Xavier Barral. *Compostelle de Grand Chemin. Découvertes Gallimard Religions*. Gallimard, 1993.
- [1488]. Zadkiel. *The Grammar of Astrology*. London, J. Cornish, 1849.
- [1489]. Zarnecki, George, Florence Deucher, and Irmgard Hutter. *Neue Belser Stilgeschichte. Band IV. Romantik, Gotik, Byzanz*. Stuttgart, Zürich, Belser Verlag,

1986.

- [1490]. Zech, J. *Astronomische Untersuchungen über die wichtigeren Finsternisse, welche von den Schriftstellern des klassischen Altertums erwähnt werden*. Leipzig, 1853.
- [1491]. *Zeitensprünge*. Interdisziplinäres Bulletin. Sonderdruck. September 1996. Thema Absolutdatierung. Mantis Verlag, Germany.
- [1492]. Zevi, B., E. Battisti, E. Garin, and L. Malle. *Alberti. Enciclopedia universale dell'arte*. Vol. I. Venezia, Roma, 1958.