

VOLUME XLVI

NUMBER SIX

THE NATIONAL GEOGRAPHIC MAGAZINE

DECEMBER, 1924

CONTENTS

TWELVE PAGES OF ILLUSTRATIONS IN FULL COLOR

Porto Rico, the Gate of Riches

With 47 Illustrations

JOHN OLIVER LA GORCE

Colorful Porto Rico

12 Illustrations in Natural Color

CHARLES MARTIN

A Char-à-Bancs in Cornwall

With 45 Illustrations

HERBERT COREY

With an Exile in Arctic Siberia


With 31 Illustrations

VLADIMIR M. ZENZINOV

PUBLISHED BY THE
NATIONAL GEOGRAPHIC SOCIETY
HUBBARD MEMORIAL HALL
WASHINGTON, D.C.

\$3.50 A YEAR

50¢ THE COPY



PORTO RICO, THE GATE OF RICHES

Amazing Prosperity Has Been the Lot of Ponce de León's
Isle under American Administration

BY JOHN OLIVER LA GORCE

AUTHOR OF "PENNSYLVANIA, THE INDUSTRIAL TITAN OF AMERICA," "THE TREASURE-HOUSE OF THE GULF STREAM," "ROMANIA AND ITS RUBICON," "THE WARFARE ON OUR EASTERN COAST,"
ETC., IN THE NATIONAL GEOGRAPHIC MAGAZINE

With Illustrations from Photographs by Charles Martin, Staff Photographer.

"TIERRA á la vista!" (Land ho!) rang out from the masthead in sea-bitten Spanish as the weary-eyed watch called, perhaps at dawn, to the great admiral, pacing the quarter-deck of his wave-worn little caravel, on Tuesday, November the 19th, in the year of our Lord 1493.

All through the night Columbus had sensed the proximity of land—an unmistakable "smell" that sailors know mingling with the trade winds of the Caribbean. He strained his eyes for a sign, as he steered his anxious course through the unknown, and therefore to-be-dreaded, reefs of the twilight sea during his second voyage in search of those realms of gold, the Spice Islands of India.

There, low on the horizon, hung a faint blur—perhaps a night mist, grudgingly giving way to the birth of a promised day—a phantom that had time and again brought the swelling surge of hope to the brave heart of the navigator, only to be quickly followed by gloom.


But no! As he focused his sea-wise vision, the faint outline of terra firma slowly took form, and yet again the ad-

miral's soul must have thrilled with the pride of the discovery.

Skirting along the western coast line of what might at last be the Golden Continent he sought, Columbus sighted a wide, calm bay that promised shelter, and, being in need of replenishing his water casks, he negotiated a landing with the ceremony of banner and cross, and then almost at once came upon a great spring of sparkling water flowing from the hills into the bay. Whereupon he called the spot Aguadilla and the welcome spring, Ojo de Agua, "Water's Eye."

Looking farther about him for a time and realizing that once again it was but another unknown isle and not his cherished India, he registered his thanks for small favors by bestowing the name of San Juan Bautista upon the island and took possession of it in the name of Spain.

As it frequently happened in those golden days of discovery and almost immediate departure for fresh worlds to conquer, the original name of St. John the Baptist was lost; for, with his continental quest unfinished, the admiral, after recording his discovery on his chart, sailed on and, the old records tell us, never



UNDER FROWNING BATTLEMENTS WHICH NO LONGER MENACE

On every hand in Porto Rico are Old World touches, such as this stone sentry box on the time-stained wall of El Morro, to remind the observer of the part Spain has played in the history of the island.

again set foot upon his new-found jewel which sparkled upon the broad bosom of the Caribbean.


PONCE DE LEÓN, THE DREAMER, ARRIVES

The master navigator did not forget his island, however, and it was his twice-told tale and description of its calm, majestic beauty that in 1508 fired the desire of young Juan Ponce de León, who, with a small company and limited equipment, sailed across the Mona Passage that separates Santo Domingo and St. John the Baptist and landed in Aguada Bay, where he found friendly natives. Pushing his investigations farther, he came upon a great bay, which he called Puerto Rico, the Noble Port, from which the entire island subsequently took its name.

Charmed with the richness that he found, but needing more equipment to set up a permanent establishment, Ponce de León shortly returned to Santo Domingo, reported to his governor, and again, in 1509, with a satisfactory outfit of men and supplies, sailed once more for his island, landing at a point known as Caparra; there he started a settlement, but soon abandoned it for a more desirable spot near by, which was called San Juan, peradventure and with pardonable pride, for himself.

The Spaniards experienced many vicissitudes in subjecting and enslaving the native Indians, who called their homeland Borinquén, meaning "Land of the Brave," and of that conquest history writes a sad and very dark page.

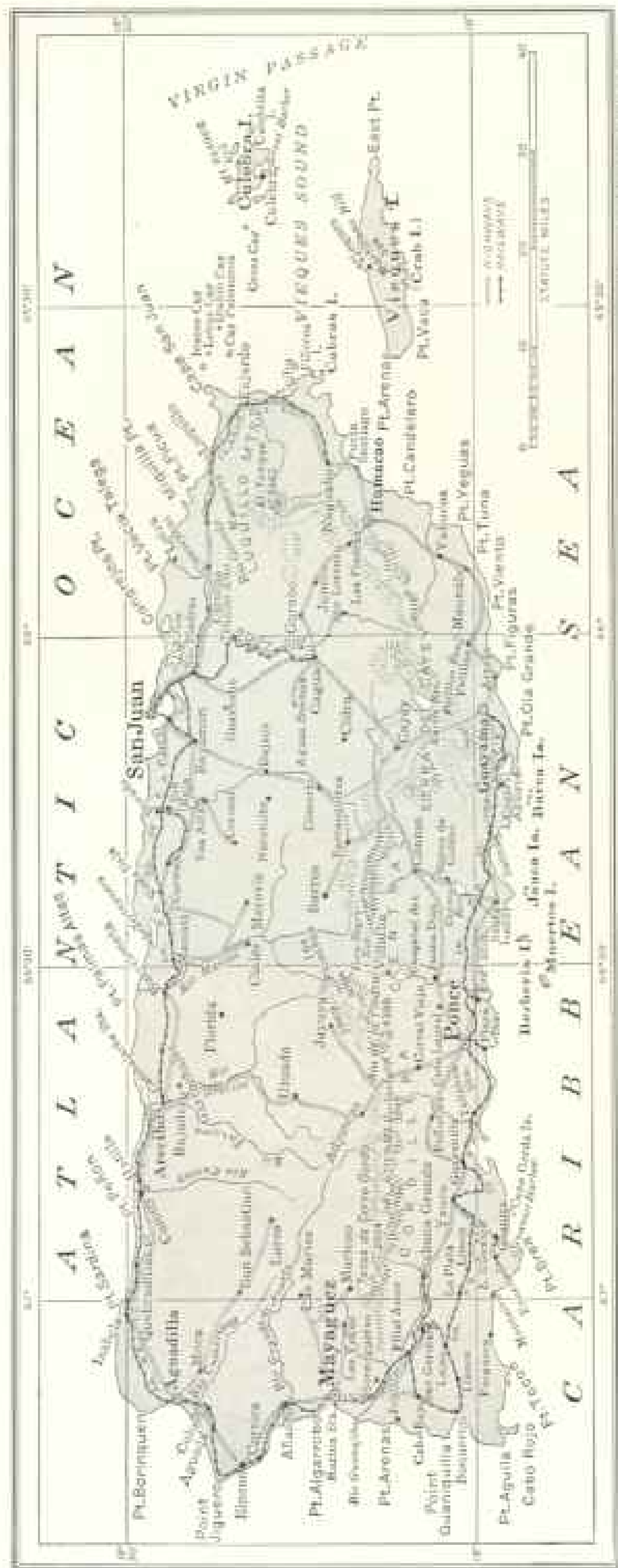
It was from his city of San Juan that



A LANDWARD SENTRY BOX OF FORT SAN CRISTÓBAL'S HEAVY WALLS: SAN JUAN (SEE, ALSO, COLOR PLATE I, OPPOSITE PAGE 630)

the adventurous Ponce de León set sail, like another Jason in search of the Golden Fleece, for the fulfillment of his charming, if boyish, dream of finding the Fountain of Youth, which, we all recall, resulted in the discovery of the southernmost end of the United States, Florida.

The sands in the hourglass of history have slipped slowly through the centuries, recording many events of daring, of adventure, of romance, and of sorrow between the days of Ponce de León and the present, but each has had its share in molding the Porto Rico of to-day. The story of the island's rise to prosperity and well-being under American direction of its affairs constitutes one of the great-



Drawn by James M. Darley

A MAP OF PORTO RICO SHOWING THE MAIN HIGHWAY SYSTEM OF THE ISLAND

est romances of government in modern times.


AN IDEAL WINTER RESORT

With its balmy winter climate and its splendid roads, Porto Rico makes an ideal spot for a winter vacation, where one may, in the course of his enjoyment of scenic beauties and personal comfort, renew his faith in the prosperity which attends the American form of government and American supervision of commerce, education, and sanitation.

The island is reached by the commodious steamers of two lines out of New York, with only 96 hours' sailing time, and the traveler is in four days transported from snow and sleet to a land of eternal sunshine, where the motoring is ideal and where he can fish, swim, play golf and tennis to his heart's content.

Rectangular in shape, with an area a third less than that of Connecticut, a length of 100 miles, an average width of 30 miles and 360 miles of coast line, Porto Rico has a population of 1,300,000. The harbor of its capital, San Juan, one of the finest in the Western Hemisphere, has been dredged to a depth of 35 feet and will enjoy ever-increasing importance as a coaling station for the trans-Atlantic routes to the Panama Canal.

For a tropical land, the winter climate is unusually free from excessive heat, and the abundant rainfall over most of the



THIS MONUMENT MARKS THE LANDING PLACE OF COLUMBUS.

It stands in Aguililla, where the great admiral, on his second American voyage, set up a cross and unfurled his banner, taking possession for Spain. The monument, formerly surmounted by a pillar topped by a cross, was partly destroyed by an earthquake in 1918.



THE COLUMBUS MONUMENT IN SAN JUAN.

The discoverer is honored in the island by monuments, but no cities or geographic features of importance bear his name. Even the title which Columbus bestowed on the land—San Juan Bautista—was soon superseded by the present name, bestowed upon it by Ponce de León.



AN OLD CHAPEL IN THE STREETS OF SAN JUAN

In its sweeping arches and skeleton bell-tower, this structure is reminiscent of the blending of Moorish and Spanish architecture familiar to many Americans through the old Spanish missions of the Southwest.

island gives vegetation a perennial luxuriance. Since it lies in the path of the trade winds, with its mountains in the central portion of the island, the humidity is rarely oppressive.

The mountain scenery is wild and beautiful. The main range, known as the Cordillera Central, runs from east to west, with slopes sweeping over a wide area toward the north and rising sharply from the south, leaving in the latter direction an alluvial plain only 10 to 15 miles wide between the peaks and the sea.

To the north of the main range there is a fine foothill region famous for its scenery, the Sierra de Luquillo, where the Indians made their last stand. El Yunque,

the central peak of these hills, long enjoyed the reputation of being the highest of the island, its isolation giving it that appearance. But mountain climbers, with their barometers, have forced it to surrender its prestige to some of the peaks in the Cordillera Central. El Yunque is 3,483 feet high, while Ala de la Piedra, in the central range, reaches a height of 4,398 feet.

The magnificent main highways over these mountains make the matchless scenery enjoyably accessible to the vacation motorist.

One will find history and romance in every part of the island. San Juan itself was a settlement half a century before



A STREET IN SAN JUAN

Like the thoroughfares in most cities which grew up in the Spanish possessions, the old streets of San Juan are narrow. With the increased use of automobiles in Porto Rico, the city's traffic problems are becoming acute.

St. Augustine, Florida, the oldest town in the United States, came into being, and a full century before the Pilgrims landed at Plymouth Rock it began to take on the semblance of a city.

More than two and a half centuries before the United States began to build the White House in Washington, Spain started the construction of the Casa Blanca, the Governor's Palace (see Color Plate XI).

But it is the progress of Porto Rico and the Porto Ricans since the advent of the United States, barely a quarter of a century ago, that furnishes the most engaging and inspiring chapter in the history of the island.

Within a little more than a year of the cession of Porto Rico to the United States by Spain, under the Treaty of Paris, December 10, 1898, American occupation of the island had ceased to be military and had become economic, and government statistics of 1901, compared with those compiled 21 years later, the most recent obtainable, provide an unexampled contrast, showing what Uncle Sam has made of his island protégé.

PORTO RICO OUTRUNS OTHER LATIN-AMERICAN LANDS

The six states of Central America—Guatemala, Honduras, Salvador, Nicaragua, Costa Rica, and Panama—have an



RAPID TRANSIT IN SAN JUAN

A nervous passenger might assume from mottoes on many Porto Rican busses that responsibility for accidents was being shifted before they occurred. Apparently the bus owners feel that pious expressions are no more out of place on vehicles than on coins or on the framed placards of old-fashioned parlors.

aggregate area sixty times as great as that of Porto Rico and a population more than four times as large; yet their combined exports and imports are less than hers.

The Republic of Haiti, three times as large and nearly twice as populous, buys less than one-sixth as much in the markets of the world and sends less than one-seventh as much to the consuming centers of the earth—not surprising, in good truth, since this black republic is well-nigh hopeless.

Neither Colombia nor Venezuela, Ecuador, Bolivia, Paraguay, nor Uruguay could match Porto Rico in imports or exports in 1923, and the smallest of these six nations is twenty times as large, and the most populous has five times as many inhabitants as our island ward.

Porto Rico's neighbor, Jamaica, a British colony, with an area nearly a third larger and a population a third smaller, produces only a third as much export business and buys less than a third as much in the world's markets.

Certainly only a region favored highly

by Nature and developed intensively by man could stand out so brilliantly in comparison with adjacent lands.

Under the American régime, the amount of sugar exported has increased sevenfold; coffee exports have doubled in quantity and trebled in value, and tobacco shipments have likewise scored marvelous gains.

When the United States took over Porto Rico the fruit industry, as such, was unknown. To-day the island ships annually nearly \$3,000,000 worth of the finest pineapples, grapefruit, and similar products to distant markets.

The value of the island's exports as a whole, even after the deflation following the World War, was twelve times as great in 1922 as in 1901, while the buying power and the improved living standards of the people rose so rapidly that the importations increased eightfold during the period under review.

The wealth of the country has kept pace with the development of its industries and the increase in its trade. As-

essed values of property in 1922 reached a total of more than \$300,000,000, which is perhaps five times as great as in 1901.

A STIRRING FIGHT AGAINST IGNORANCE AND DISEASE

Although dollars and cents, pounds and tonnage, tell eloquent stories of progress and prosperity, they leave much to be told concerning the achievements of the forward-looking people of Porto Rico during these years under America's beneficent guidance.

The drive against illiteracy and ignorance and the fight against sickness and death have been marked by triumphs that two decades ago would not have been thought possible.

When the United States entered Porto Rico there was not a single building from San Juan to Ponce, or from Mayaguez to Punta Santiago, devoted exclusively to school work, and nine-tenths of the children of school age were without educational advantages. To-day there are nearly 2,500 schools in the island, and the number of pupils has increased more than sixfold.

With a large percentage of the population living in the rural districts and with an excessive percentage of illiteracy among the parents of children living outside San Juan, it has been a tremendous task to establish a sentiment in favor of education; but, thanks to a compulsory education law, a school garden program, and teacher visits to parent homes, rapid progress is being made in fostering such a sentiment, and nowadays attendance is not limited by lack of desire upon the part of parents to have their children learn, but by the inability of the government to establish schools fast enough to meet the demands.

Many pupils have been handicapped in their studies by lack of proper nourishment at home, and it not infrequently happens that children come to school after having had only a plantain and a cup of black coffee for breakfast. To meet this situation, charitable and religious organizations provide free school lunches in certain districts.

ARMY PHYSICIAN TAKES CHARGE OF BATTLE WITH DISEASE

The educational record has been paralleled by the improvement of health con-



SAN JUAN'S MEMORIAL TO ITS ROMANTIC FOUNDER

Although Columbus discovered Porto Rico, Ponce de León played a more important part in the island's history. He started its first settlement in 1509, and later founded the city of San Juan. The statue of Ponce de León shown above stands in San José Plaza.



THE GOVERNOR'S PALACE, SAN JUAN

The building was completed in 1600, partially burned by the Dutch in 1625, and shortly afterward was rebuilt much as it appears to-day. This is the official residence of the governors appointed by the President of the United States (see, also, Color Plate XI).

ditions. Upon the inauguration of a registration of deaths and their causes, it was found that the annual death rate was 42 out of every 1,000 people on the island.

To improve conditions, Dr. Bailey K. Ashford, a United States Army physician, was placed in charge of public health. He noted that many of the natives were suffering from general anemia and he set out to find the cause. He soon discovered that they were the victims of hookworm disease, and the attention of the whole tropical world was thus focused on this strength-sapping, resistance-lowering, disease-inviting malady.

Discovering the source of infection and evolving a method of treatment, Dr. Ash-

ford and his associates began to administer thymol oil and Epsom salts to the island's laborers, nine out of every ten of whom were infected. He also inaugurated a campaign to eliminate the hookworm infection from the soil.

Thanks to the support of the International Health Board, the forerunner of the Rockefeller Foundation, the necessary funds were available.

THE DEATH RATE REDUCED MORE THAN ONE-HALF

More than 300,000 persons were cured by treatment which the government provided and 200,000 were aided by private organizations. The results showed that



ON THE WAY TO THE FOOTHILLS

Porto Rico had only one good highway when it came under American control in 1898. Now it has a network of main roads that makes it a motorist's paradise. The stately royal palms seen near the roadside and found in all parts of the island are a master touch of Nature in her embellishment of this West Indian beauty spot.

labor efficiency among those treated increased 67 per cent.

Life within the Tropics began to look brighter wherever Major Ashford's discovery and its application were carried. The restoration of hundreds of thousands to health by the elimination of this parasite gave the Porto Rican laborers increased vigor to throw off other maladies that prey upon hookworm victims.

Thus Porto Rico fired a broadside for health that was heard round the globe, the opening salvo of the world's ultimately victorious war against this arch-enemy that rides the shoulders of half a billion people who dwell in hot climates.

As a result of this campaign, the death rate in Porto Rico to-day is 21 per thousand lower than when the great health drive began. Apply that reduction to the present population and it will be seen that 27,300 Porto Ricans will be living to celebrate next New Year's Day who would have gone to the grave in 1924 but for the triumphs of island physicians led by a modest army surgeon from Washington!

In all the age-long stories of colonies and colonization, no nation has written a chapter in colonial service that takes higher rank than that which the United States has inscribed in the quarter of a



HARVESTING SUGAR CANE

This hot, hard work must all be done by hand. Laborers get from 50 cents to \$2.00 a day and can only find work six months in the year.

century in which it has guided the destinies of Porto Rico.

The population of the island is now increasing at the rate of 22,000 annually—due almost entirely to the wide margin between the birth rate and the death rate, as there is practically no immigration. It means that the birth rate exceeds 37 per 1,000—almost equal to the birth rate of Russia and Germany, among the highest in the world. The margin between births and deaths in the United States is now about 12 per 1,000, as compared with approximately 16 per 1,000 in Porto Rico.

PORTO RICO'S PROSPERITY DUE LARGELY TO IMPROVED HIGHWAYS

If the forty-eight States of the American Union were as densely populated as our little jewel sparkling in its Caribbean setting, we would have to find room for an additional population equal to that of Asia, Australia, and South America.

A striking testimonial to the fertility of the island's soil and the triumphs of its agriculture is the fact that, with no manufactures to swell its exports, a balance of trade appears in its favor proportionately


as high as that of continental United States.

One of the secrets of Porto Rico's commercial growth has been the development of a system of highways unsurpassed anywhere in the world—highways that bring every section of the island in close touch with its major port and at the same time make it a motorist's delight. Theodore Roosevelt called Porto Rico the Switzerland of America.

When the American occupation began, the military road between San Juan and Ponce was the only highway worthy of the name in all the island. To-day there is a veritable network of splendid roads, and as one travels amid an exuberant Nature that is never curbed by frost or drought, one feels that Porto Rico is, indeed, a garden spot, and that it fully justifies Ponce de León's name for it, "The Gate of Riches."

ARCHAIC AND MODERN TRANSPORT SIDE BY SIDE

Transportation methods here differ widely from those in the States. The automobile and the motor truck carry



TRANSFERRING CANE FROM CART TO RAILROAD CAR

Nearly all large sugar estates have their private railroads, which provide the unending streams of raw material that must be fed into the mechanical maws of the crushing rooms.

most of the passengers and freight. The only railroad of any consequence skirts the northern, western, and southern shores from San Juan to Guayama, but its traffic is limited mainly to goods shipped in bulk.

In the interior the oxcart finds some of the byroads passable, but the pack pony must be relied on beyond the main highways (see page 624).

Traveling around the rim of the island, or crossing in divers places from north to south, and through the center from east to west, one finds Old World ways and nineteenth-century travel strangely associated with New World customs and twentieth-century transportation.


Creaking oxcarts and antiquated victorias vie with noisy motorcycles, ever-present "flivvers," luxurious motor cars, and lumbering trucks. Here are barefoot *jibaros* (see page 622), on foot or astride their diminutive Porto Rican ponies; there plodding ox-drivers, prodding their creeping steeds in a seldom successful effort to quicken their gait; farther on, a string of donkeys meekly bearing their burdens of well-filled pannier baskets.

But as the road winds up into the hills and over the mountains of the interior, affording glimpses of the sapphire sea, the luxuriant plain, and verdant slopes, the visitor thrills at the wondrous, ever-changing, but always charming, panorama.

The byroads of the island are as bad as the main highways are good, and their practical impassability for many months in the year is a serious drawback to rural development. With its dense population, only one-fourth of the land has been brought under cultivation, and there are hundreds of thousands of acres of productive land that must remain uncultivated until good roads can reach them. Speed the day!


One of the public officials of the island stated recently that he had been unable to reach his mountain farm for three months, even the bridle paths being impassable, with the result that his orange crop was a total loss and his coffee could not be brought to market, even on pack ponies.

With such a constantly increasing population there are always more people needing jobs than there is work available in Porto Rico, with the result that while




A SUGAR CENTRAL.

While Porto Rico is not an industrial country, the landscape in many parts of the island is dotted with tall chimneys, which serve the power plants of sugar "centrals," where the juice is pressed from the cane and is then evaporated to produce the white crystals without which no modern breakfast, luncheon, or dinner table can function properly.




CANE RAISED AT THE RIO PIEDRAS EXPERIMENTAL STATION

The United States Department of Agriculture has been active in introducing improved varieties of cane into Porto Rico. Already types have been found that are immune to one destructive disease which was decreasing yield. Some of the newly imported varieties grow well on soils previously supposed to be too poor for cane.



A "CENTURY PLANT" IN BLOOM NEAR RINCÓN

These flower masts appear only after a considerable number of years; but the period is not even a large fraction of a century. The age at which the plant flowers depends primarily on the richness of the soil. From one variety of this plant man derives his sisal hemp binder twine and from others the Mexicans extract their national drinks, pulque and mescal.



THE CRUSHING ROOM OF A PORTO RICAN SUGAR-CANE FACTORY.

Huge revolving drums flatten the stalks of cane, forcing out the juice and leaving a mass of dry fiber called bagasse. In most centrals this refuse is fed to the furnaces, with a considerable saving in the fuel bill.

wages are more than three times as high to-day as they were at the beginning of the American occupation, they are still far below the point where laborers' families can command more than a precarious existence. On tobacco plantations wages range from 40 cents to \$1.50 a day, on coffee *fincas* the range is from 25 cents to \$1.50, and on sugar estates it is from 50 cents to \$2.00.

THE LABORER HAS A JOB ONLY HALF
THE TIME

During nearly half the year the laborer has little to do except cultivate his own small patch. One rarely finds any islander among the two-thirds of the population

engaged in agriculture who has a steady, year-round job.

Whether in the cane fields of the coastal plain, the tobacco lands of the foothills, or the coffee estates of the higher country, the working season is little more than six months long. With the sugar cane harvested, the tobacco gathered and dried, and the coffee picked and cured for market, the year's work of the rural population is done and, however willing the hands, wage-producing work is not to be had. This is a problem for the leaders and thinking citizens of the island.

General Goethals, in speaking of the labor force on the Panama Canal, once



STACKED SUGAR AWAITING SHIPMENT ABROAD

Sugar is Porto Rico's greatest money crop. Since the American régime began, the exports have increased sevenfold and have reached in one year a value of nearly \$100,000,000.

declared that if the average West Indian laborer were paid twice as much he would work only half as hard. Mr. L. W. James, the efficient American Trade Commissioner to Porto Rico, shows how this same condition obtains in Porto Rico.

He cites the case of a jibaro from the hills who recently came down to a fruit farm near San Juan and asked for work at 70 cents a day. The employer refused to hire him at 70 cents a day, but offered \$1.00, adding that if he proved a good worker his wage would be increased to \$1.25.

But the jibaro needed only about \$4.50 or \$5.00 a week, and after he had earned that sum he invariably "knocked off." His shack to sleep in, a dollar a week apiece for the two women of his household and enough money to buy his rice, codfish, beans, coffee, and cigarettes satisfied his every desire. The idea of saving something for a rainy day was beyond his comprehension. Education will provide the answer.

When the pay is low and six and a half days of work are necessary to earn enough money to meet expenses, the jibaro will work full time. So the Porto Rican employer fixes wages on a basis that will keep the laborers busy earning a livelihood.

UNEMPLOYMENT IS A PERENNIAL EVIL.


In the cities conditions are better. Mechanics get from \$2.00 to \$7.00 a day and day laborers as high as \$3.00. Women in tobacco factories earn from 50 cents to \$2.00 a day.

Many servants in the best hotels seldom get more than \$5.00 a month. There was a minimum wage law for women of a dollar a day outside of household domestic service, but the shrewd Porto Rican employer, while he hired his help at the legal wage, usually found grounds on which to dock them enough to reduce the week's pay envelope to the standard he desired to set. The deductions might be for unsatisfactory work, insufficient output, or whatnot.



A GLIMPSE OF PORTO RICO'S UNEXCELLED MAIN HIGHWAY SYSTEM


Portions of Porto Rico not cleared for cultivation are covered with rank tropical growths. The abundant rainfall over most of the island gives vegetation a perennial luxuriance.



Photograph by Frederick Krug

PLANTING TOBACCO ALONG LA PLATA RIVER NEAR COMERIO

Porto Rico's main crops have more or less separate zones. Sugar cane is grown chiefly in the lowlands near the coast, tobacco in the foothills, and coffee in the higher lands.



TOBACCO FIELDS AND DRYING SHEDS IN THE CAYEY TOBACCO DISTRICT



Photograph from N. H. Daxton

HOW PORTO RICO PROTECTS ITS BEST TOBACCO

Cotton mills have a hand in the production of high-grade Porto Rican cigars, for much of the best tobacco is grown under cheesecloth, which protects it from the scorching sun and the insects. Hundreds of thousands of yards of this cotton fabric are spread over the Porto Rican landscape.



SORTING TOBACCO IN CAGUAS

There is an opportunity for the development of more industries in Porto Rico. Only Belgium, Holland, and Great Britain of the Occident are more densely populated. Jobs are not always to be had, and a good position is an heirloom to be handed down from generation to generation when possible (see text on opposite page).



SORTING COFFEE BEANS

After coffee is dried the better grades are selected by hand, the defective grains being picked out by the quickened fingers of women and girls.



Photograph by Frederick E. Cook

GATHERING COFFEE NEAR CIALES

Most of the coffee plantations are situated in the interior, on the foothills and lower slopes of the central mountains. The coffee harvest of Porto Rico is long drawn out. The first berries are gathered as early as July and the season does not close until February.

With more laborers than there is work to be done, unemployment is a perennial evil, and a job is like an heirloom, to be handed down from generation to generation, whenever possible.

Usually the plantation laborer and his entire family go barefoot because there are no funds with which to buy shoes. The young boys in the rural districts commonly run about with less than the proverbial fig leaf to clothe them and suffer not at all, thanks to the glorious climate.

Food, perforce, is both simple and scarce. Rice and beans, with a little bit of salt cod, appear on the table when the wage-earners are employed; but these are imported and cost money, so they disappear when the job ends. Then bananas, sweet potatoes, and native vegetables raised on their small patches of ground must tide the families over until another period of employment begins.

The United States Department of Agriculture is trying to induce the natives to raise Belgian hares. The rapidity with



DEFT FINGERS WEAVE PORTO RICO'S "PANAMA" HATS

The fiber comes from the *palma de sombrero* (hat palm), which grows in the few relatively arid regions of southern Porto Rico. Cabo Rojo, near the southwestern corner of the island, is the center of the hat-weaving industry. The work is done in the streets, early in the morning and late in the afternoon, when the moisture in the air is sufficient to make the strands pliable (see text, page 644).

which these animals breed, the quickness with which they attain maturity, and the ease with which their food requirements are met in a tropical environment make them poor man's cattle *par excellence*. Hare raising would solve the jíbaro's meat problem as perhaps no other industry could.

THE NATIVE'S SHACK IS A FLIMSY AFFAIR

If one examines the census returns, the conclusion will likely be drawn that Porto Rico has a high percentage of home owners; but a very large proportion of

these homes are merely thatched shacks costing, perhaps, \$25 each.

Plantation owners are glad to have natives build the shacks on their estates, as a constant supply of cheap labor is thus provided. There are few mortgages, as such buildings are not worth mortgaging.

The thatch, made of tough grass or palm leaves, is sometimes used for side walls as well as for the roof, though more frequently the walls are made of royal-palm bark. Flattened tin cans and discarded corrugated metal sheets are also utilized (see page 625).

The hut may be roughly divided into two rooms, but more often it is not. Cooking is done either in the open or in a rude lean-to adjoining the shack.


Dishes and utensils are largely homemade. Gourds and discarded tin cans are substituted for the pots and pans of continental kitchens. Hammocks and floor pallets take the place of beds and chairs.

When the huts are new they are clean and, with their floors raised well above the ground, could be easily kept so

but for the fact that the damp weather causes them to mildew and become ideal abiding places for all sorts of vermin.

THE OLD-TIME "JÍBAROS" WERE FUGITIVES FROM CIVILIZATION

The rural, laboring native is known as "jíbaro," which literally means "escape from civilization." Good-natured, reconciled to a hard lot and a precarious existence, a mixture of Indian and Spaniard, he combines the care-free ideals of the Redskin and the impetuous temperament of the Spaniard.




WATERFALLS NEAR THE DIVIDE ABOVE VILLALBA

With its central mountain mass and a heavy rainfall, Porto Rico has a wealth of streams and numerous waterfalls. A few of the latter, notably the Salto de Comercio, are generating hydroelectric power. The average annual rainfall on the island is 71 inches, but in several mountainous regions the precipitation amounts to nearly ten feet.



MARKET-BOUND

Because the highways of Porto Rico are fed in many cases by trails impassable for wheel traffic, pannier baskets, hung from donkeys and horses, are a common sight, even on the best roads. This ancient transportation method competes directly with modern motor trucks in moving Porto Rico's fruit and vegetable crops to market.



A "BANANA SPECIAL" EN ROUTE FOR BARRANQUITAS

Among the jibaros shoes are a seldom-seen mark of distinction. The police are said informally to divide Porto Ricans into Shod and Unshod groups (see text, page 630).



PLOWING IN A PINEAPPLE FIELD NEAR LA MUDA

Housing is a relatively simple matter for the rural laboring classes of Porto Rico. Constructed of palm-bark sides and grass roofs, such dwellings as that shown above represent an outlay of perhaps \$25. They are "furnished" with hammocks and pallets. The kitchen equipment consists largely of gourds and discarded tin cans: yet the natives are a smiling people.




PYRAMIDS OF PORTO RICAN SALT

In the semidesert regions along the south coast of the island, sea water is evaporated to make salt. The photograph was taken near Salinas.



A TYPE OF SCHOOLHOUSE WHICH THE UNITED STATES HAS GIVEN TO PORTO RICO
There were very few buildings devoted exclusively to school work before 1898; now there are nearly 2,500.



A CLASSROOM IN A SMALL-TOWN SCHOOL.

Educational methods, especially in primary grades, were rather primitive when the island came under American control, but after a period of experimentation, modern teaching is producing excellent results. School enrollment has increased sixfold, and a generation is growing up equally familiar with English and Spanish.



A SHEATH GOWN IN CAGUAS

In Porto Rico's delightful climate, where a tropic sun is tempered by clouds and trade winds, the family clothing budget can often ignore the children.

The jibaro inherits his name from the distant past. After Columbus discovered the island and Ponce de León awakened it, a gold fever brought many adventurers, who impressed the Indians into service. Those natives who could escape fled to the interior, away from their slave-driving masters.

Some of the pioneering Spaniards made homes for themselves with native women, by whom they had numerous children. These all too often were turned adrift.

Furthermore, in the past Spain sent to the island many petty offenders, who sooner or later were released to wander inland from the civilization that fringed the coast.

Out of diverse types and races has been bred the jibaro. He is no longer an "escape from civilization." A benevolent government is trying to do all it can to improve his lot, to carry to him whatever it can of the blessings of health, education, and happiness.

PORTO RICO'S CONSTABULARY

One of the potent factors in the development of Porto Rico has been the

constabulary system under American supervision.

The police force, which under the Spanish régime consisted of less than 300 officers and men, when the island was formally taken over by the United States, was replaced by military police under the command of General John R. Brooke.

In 1899 the present insular police of Porto Rico was organized with a force of six officers and 100 guardsmen. This was almost immediately increased to 16 officers and 355 guardsmen, with an officer of the United States Army as inspector. Their work was confined to rural districts and towns of less than 6,000 inhabitants, with the municipal police guarding the larger cities.

In 1902 a law was enacted which intrusted the protection of the entire island to this organization. Seven police districts were established, each commanded by a captain, a lieutenant, and as many warrant officers as the chief might find necessary. The headquarters of the chief are at San Juan.

It is said that no State in the Union has a force that does the entire policing of the



Photograph by Charles Martin.

"ELEPHANT'S EAR"

The *taro* (bleeding heart), as it is known in Porto Rico, is climatically on its native heath in the island and grows luxuriantly. It is one of the few tropical plants that can be grown in the open in practically all parts of the United States.



LEARNING TO EMBROIDER IN A PUBLIC SCHOOL OF PORTO RICO

Needlework has become in recent years one of the island's most considerable industries. Material for women's blouses and lingerie, men's shirts, and other clothing is distributed to women, who make the garments in their homes on a piecework basis.



Photograph from N. H. Darton

A "FINGER" GROWTH OF BRANCHES ON A COCONUT PALM

Such a formation is an exception that emphasizes the marked uniformity in the growth of these trees, which provide an important article of export.



A SAN JUAN SCHOOLGIRL, MAKING FILLOW LACE

Instruction of this sort in schools founded since Porto Rico became a part of the United States has increased prosperity in many families. Hundreds of yards of lace, made in homes, are now exported annually.

commonwealth—cities and rural districts alike—and Porto Rico has for the protection of her population of 1,300,000 only 729 policemen, distributed over 75 districts.

When one takes into consideration the mountainous character of the island, unsettled labor conditions, the prohibition-enforcement obligations, increased traffic, and trebled property values, it is little wonder that these efficient men have earned an enviable place in the history of the island. In 1921 retirement with pay was provided for members of the force who had served for 25 years and for those who had reached a given age, varying from 50 years for the lowest ranking officer to 60 years for the highest.

Recently there has been inaugurated an educational campaign for the constabulary. Instruction is given in English, mathematics, geography, and history, with a record of nearly a 100 per cent voluntary attendance.

BY THE SHAPE OF THEIR FEET THEY ARE KNOWN

The insular police roughly divide the masses in Porto Rico into four categories for identification—the urban dwellers who wear shoes, and three other groups that proclaim the regions from which they come by the shape of their bare feet.

The *jibaro* with a broad, flat foot can usually be designated as a worker in the cane lands along the coast. A native with short, stubby feet usually comes from the tobacco districts, where he uses them to plant his crop.

A man with overdeveloped great toes (helpful in climbing) probably comes from the hill country and the mountains, where the coffee plantations abound.

The professional mendicants of the island are a persistent band. With any sort of shack sufficing for shelter, with native fruits and vegetables available for food, with a very tolerant law and no suffering from the rigors of climate, the beggar has little to worry about.

Saturday is beggars' day, and stores, offices, and individuals lay in supplies of pennies. In the larger establishments a clerk is stationed near the door, and as the mendicants slip in he nonchalantly pushes several pennies to each. The coins are usually accepted without thanks and as a

just due. The community thinks it cheaper to issue these small doles than to pay taxes for charitable institutions.

Salesmen going their rounds usually carry a pocketful of pennies, as they make a better impression on customers if they are liberal with the beggars.

EXAGGERATION OF SPEECH IS A CHARACTERISTIC

As in most tropical countries, the hyperbole is a tremendously overworked figure of speech. Admire a native's horse, his saddle, his gun, his dog, his house, and he'll tell you in the most convincing tones that it is yours. But it is yours only after a manner of speaking.

Ask him why his people talk in such prodigal fashion and he will reply, "It is the custom," and custom is law to them.

This reminds me of the experience of a young American journalist who toured the lands of the Spanish Main with one of the State Department missions.

He had a pet expression with which he habitually registered surprise—"You don't mean it!"

As the polite and polished folk of the countries he visited indulged in their "it-is-the-custom" exaggerations, he would employ his astonishment-registering phrase at every turn.

A pained look would sweep over the countenances of his hosts. Here was a new kind of gringo. Never before had they met one who would attack their veracity when they uttered their polite fictions!


A GAY, CARNIVAL-LOVING PEOPLE

Extravagance in phrase is matched by the love of the spectacular in the affairs of life generally. Carnivals and games of chance are always sure of rich patronage in urban Porto Rico. Grandmothers dress in as bright colors as do the children; brass bands flourish in almost every large town. Porto Rico likes pleasure in high gear.

Betting on horse races is almost a passion. Every bettor contributes to a pool, and the person who picks the winner takes the money. In this way a dollar stands a chance of winning a thousand or more.

At dances the ladies of the aristocracy, with their mantillas caught with a rose, their splendid tortoise-shell combs, and

COLORFUL PORTO RICO



©

Natural Color Photograph by Charles Martin

MORRO CASTLE - SAN JUAN, PORTO RICO

Built in 1584 and commanding the harbor of the major city of Porto Rico, El Morro's stern walls have outlived their defensive usefulness, but the centuries have colored them with legends and traditions of varying hues.




©

Natural Color Photograph by Charles Martin

A MORNING'S CATCH: PORTO RICO

The Caribbean teems with fish of brilliant colors and of excellent food value. Nearly every form of Mediterranean marine life abounds in Porto Rican waters.

COLORFUL PORTO RICO



©

Natural Color Photograph by Charles Martin

A COLOR STUDY IN GEOGRAPHY

A Porto Rican belle, a Chinese shawl, a Spanish comb, and a Moorish mosaic—the artistry of four continents in one picture!




Natural Color Photograph by Charles Martin

THE FAMOUS LETTER S ROAD: PORTO RICO

Where the mountains rise out of the plains Porto Rican scenery reaches its highest note of beauty. Red-roofed houses, blue mountains, green hills, sapphire seas, golden fruits, brown roads—a symphony of color—all within a single sweep of the eye!


©



Martin Colón Photograph by Charles Martin

THE FOUNTAIN OF YOUTH IN AGUADILLA

In the center of the attractive seaport of Aguadilla, on the northwest coast of Porto Rico, is this basin whose waters are fed by the same spring from which Columbus filled his water casks when he discovered the island. Among the Americans of the town it is called the fountain of youth '—suggestive of the important rôle played by Ponce de Leon in early Porto Rican history.



©

Natural Color Photograph by Charles Martin

A PORTO RICAN VERSION OF THE WATER WAGON

The masses of Puerto Rico lack both wells and cisterns, and on the plains have few springs. Ox-carts and donkeys take the place of pipe-lines in the interior.

COLORFUL PORTO RICO



©

Natural Color Photograph by Charles Martin

WHERE THE GRAPEFRUIT REACHES PERFECTION


Before the American occupation, Porto Rico had no international fruit trade. Now grapefruit, pineapples and other tropical fruits from the island reach many markets.



Nazari Cubit Photograph by Charles Martin

A PEASANT'S THATCHED HUT WITH A ROULAINVILLEA IN BLOOM

This graceful vine belongs to the Four-o'clock family and is named for a distinguished French Admiral who, it is said, introduced it into the Bahama Islands. It is easily grown, so *grande* and *jibito* alike may beseck their dooryards with it.



Natural Color Photograph by Charles Martin

HEADED FOR THE SUGAR MILL.

Ten thousand bull-cart chauffeurs keep the sugar-laden cane moving in to the big mills when the season is at its height. Cane blades are the ration of the oxen during the harvest.




©

Natural Color Photograph by Charles Martin

A ONE-DAY RIVAL OF HAWAII

The favored soil of Porto Rico's coast lands produces pineapples of the finest flavor. A tall glass filled with ripe pineapple juice and crushed ice, locally known as *piña fría*, is a truly delightful drink.

COLORFUL PORTO RICO




©

Natural Color Photograph by Charles Martin

A RIOT OF COLOR IN THE PORTO RICAN WHITE HOUSE

Casa Blanca, the Governor's Palace, was once the Fortaleza, built in 1535. It is charmingly situated, overlooking San Juan harbor, and the rainbow effects within are in restful and pleasing contrast to the immaculate white of its exterior walls.



Natural-Color Photograph by Charles Merritt

A PORTO RICAN DEBUTANTE

Her flashing eyes, black hair and olive complexion are indicative of her descent from Castilian forefathers who maintained their racial purity in the land of their adoption.

their inlaid, carved, and sometimes jeweled fans of silk or feathers to enhance their natural beauty (see Color Plates III and XII), and the men, with their velvet or alpaca coats, white trousers, and multi-hued silk sashes, make a picture one can never forget.

SIMPLE AMUSEMENTS IN THE VILLAGES

The average market place on Sunday is a riot of color and a beehive of animation. Afoot and on donkey-back, the peasant folk throng the roads, bringing flowers, vegetables, and fruits on their heads and in panniers slung on burros or hauled in creaking oxcarts.

The rural and village people have very simple amusements. The baptism of an infant is the occasion of a feast or a dance. From Christmas to Three Kings' Day, January 6, a succession of *fiestas* takes place. A pig roast, resembling the familiar barbecue of our Southern States, is one of the culminating events of the native calendar.

On the eve of 'Three Kings' Day, commemorating the bringing of gifts to the new-born Babe of Bethlehem, the children put bundles of grass under their beds or outside the house, so that the camels of the Kings will stop at their homes when their masters are distributing gifts.

SPANISH INFLUENCE STILL PREDOMINANT IN AGRICULTURE AND COMMERCE

One of the interesting phases of the life of Porto Rico is the persistence of Spanish influence in agriculture and commerce. In spite of a quarter of a century of American occupation, three-fourths of the investments in the island are Spanish-controlled and more than a third of the net profits of all industry are sent to Spain. The hold of the Spanish houses on foreign and internal trade alike has prevented all save a few native Porto Ricans from acquiring a knowledge of or skill in mercantile pursuits. Usually the more responsible positions in the countinghouses and other business establishments are filled by young men brought over from Spain.

Thus, although the wealth of the island has increased amazingly since the advent of America, most of it has been kept in the hands of the old Spanish houses. The

proprietors of more than a thousand of the best estates live in Spain all or most of the time. They are little interested in the social welfare or economic development of the people. The attitude of many of them seems to be largely that of absentee landlords in general—to get all they can out of their properties at as little expense as possible.

MANY SPANISH CUSTOMS ARE PASSING

While many of the customs of Spain persist and lend a picturesqueness to the life of the people, which it is hoped will never pass, others are disappearing with astonishing rapidity.

Coeducation, for instance, is breaking down the old-time aloofness between the sexes. From the primary department through the university, one notes a profound modification of the conventions of Spanish days. The spirit of comradeship between boys and girls and young men and young women is everywhere in evidence, and European traditions of segregation are generally disappearing.

The schoolhouses, built of concrete and designed to meet tropical conditions, are setting architectural standards for many communities, and gradually the children are learning to think in English. Through them the process of making Porto Rico bilingual is going forward with gratifying rapidity.

The physical aspects of Porto Rico are, of course, in large measure controlling factors in the pursuits of its masses.

The interior of the island is peculiarly rugged. One passes upward from the coastal belt, where the highways are bordered with green- and red-leaved false-almond trees, through a fringing labyrinth of hills massed with laurel and *bacare* trees, across deep valleys and sheer canyons, to the mountains, where the tree-ferns begin.

THE ISLAND'S ARID REGION

Going diagonally across the island from San Juan to the southwest, one comes to a coastal strip that is different. The rain clouds scurry over it and leave it arid. The blinding sun beats down upon it and blisters it. Indeed, after passing through the verdant areas from the northeast coast and arriving in this region, one begins to feel with Ruth Kedzie Wood,



COCONUTS AT MAYAGÜEZ

Numerous lagoons are found in the lowlands along the coasts of Porto Rico, many of them fringed with feathery palms. Ten species of palms grow in the island, but the variety shown above, the coconut, is the most familiar in the developed regions.

that Nature seems to have been so profligate with fertile soil that she miscalculated the supply and spent it too prodigally elsewhere.

CLIMATE IS RESPONSIBLE FOR THE STRAW-HAT INDUSTRY

This very fact is responsible for one of the island's most interesting industries—the manufacture of straw hats.

There is a palm that flourishes in just such a climate. It grows wild, to a height of about eight feet, and has broad, fan-like leaves.

The young leaves are of a fine texture and turn almost white when dried and bleached. These are cut green and laid out, like linen, on the grass to bleach. Two of the finer leaves provide sufficient material for a hat and cost the hatmaker 75 cents each. Less perfect leaves be-

come creamy instead of white and bring 25 cents each.

The bleached leaf is cut into narrow strips, and in making the finer hats the fiber is laid out on the grass to absorb the dew. In the early morning, when the strips, scarcely one-sixteenth of an inch in width, are soft and pliable, feminine fingers begin weaving them into hats. First comes the little disk in the center of the crown, and then the widening circles that grow ultimately into crown and brim.

As soon as the dampness begins to leave the fiber, work is suspended. Often the available hours of a two-month period will be spent in fashioning one of the high-grade Porto Rican "panamas," and it may bring the weaver as much as \$40. The hats are disposed of at the weaver's own doorstep. The more coarsely woven hats, with their deep cream tint, cost



THE PLAZA OF QUEBRADILLAS

True to Spanish traditions of city-building, each Porto Rican town has its central plaza, usually dominated by a church.

much less and can usually be finished in two or three days.

The demand for these hats of both grades would be far greater if some intelligent advance were made in producing a better variety of shapes and styles, for not many men find them becoming or as "snappy" as the stiff-brim straws.

The needlework of the island is its most considerable manufacturing industry.

Materials are imported, cut out, and distributed to the homes of working housewives, who make blouses, dresses, lingerie, embroideries, men's shirts, and other wearing apparel on the piecework basis.

The plant life of Porto Rico is full of interest, both from an esthetic and a

scientific standpoint. Nowhere does one find flowers in richer profusion or offering more brilliant hues to the eye (see Color Plate VIII). The fact that its flora is closely related to that of Haiti and Cuba rather than to the other Caribbean islands bears witness to the geological affiliation of the three.

A BOTANICAL PARADISE

One soon discovers that the island is a botanical paradise. Many species of plants are peculiar to it. On the sand barrens around Laguna Tortuguero, on the north-central coast, within a radius of a single mile, a dozen different plants are found that are known nowhere else



THE QUEEN OF SAN JUAN'S 1924 CARNIVAL.

The carnival spirit is marked in Porto Rico, as in all Latin countries. In San Juan during the festive season there is a magnificent parade by day and a series of grand balls at night, presided over by the queen and her ladies-in-waiting. A custom, perhaps left over from the days of the Spanish Inquisition, is the use of squirt-guns attached to glass bottles of ill-smelling cologne. One peculiar form of humor is to send a spray of this fluid into the eyes of the dancer or onlooker, causing temporary distress and retirement.




INSULAR POLICE AT DRILL IN SAN JUAN

Porto Rico's constabulary has been a potent factor in the remarkable development of our West Indian possession during the past twenty years. The force, consisting of only 729 men, protects the entire population of 1,300,000, policing alike cities, villages, and rural districts.



WHERE THE DEAD DO NOT ALWAYS REST IN PEACE

Burial vaults in this San Juan cemetery are leased by the year, and if rents are unpaid it becomes the job of the cemetery attachés to "move the bones." The remains of dispossessed tenants are deposited in a common grave without much formality.



Photograph by Frederick E. Cook

A TROPICAL MASTERPIECE

in the world. Mosses flourish even on the telephone wires in Ponce (see p. 649).

The marine life in the vicinity of Porto Rico is notably abundant. There are 59 different kinds of shrimps and spiny lobsters to be found in its waters, and in San Juan harbor alone 49 kinds of starfish and 162 kinds of crabs have been collected. One species of the latter, a large land crab, frequently migrates to the sugar lands and does great damage to the crop.

There are no alligators, crocodiles, skunks, toads, or native rabbits on the island, and the only snake of importance is one of the boa-constrictor type; but there are ten common types of lizards, ranging from the small tree-climbers to the large land-runners. Of the several

kinds of frogs, the little "co-kee" tree frog is the most interesting. It gets its name from its notes, "co-kee," and some wag has dubbed it the principal song bird of Porto Rico. Any one who has heard its cheery little call will appreciate the sobriquet.

The mocking bird, the euphonia, the troupial, and the yellow warbler are the leading songsters, and goldfinches, woodpeckers, yellow-shouldered blackbirds, humming birds, and herons also abound; but on the whole, owing to the denseness of the human population, one sees far fewer birds in Porto Rico than in most tropical countries. As a factor in the shortage, the perennially hungry jibaro and his family improve every opportunity to kill a bird for their frying pan, and rob its nests of its eggs.

Some years ago the mongoose was imported into Porto Rico from India, in the hope that it would aid in ridding the

cane fields and tobacco lands of rodents; but birds and eggs as well as mice and rats are "skittles and beer" to the appetite of the mongoose.

PORTO RICO IS AWAKENING TO NEED FOR GOOD HOTELS

The chief drawback to tropical travel in the countries of the Caribbean is the lack of good hotel accommodations. One finds excellent hotels in Jamaica; there are a number in Cuba, one in Venezuela, one in Salvador, and so on, but for the most part the hotels in the Tropics are not clean, according to our standards, and rarely are comfortable. The traveler must become reconciled to conditions he would not tolerate in an American hotel. Porto Rico is awakening to this need, however,

for there is a large new and thoroughly high-class hotel in San Juan that compares most favorably with those of our mainland cities.

PROSPEROUS URBAN CENTERS OF THE ISLAND

While San Juan, with more than 70,000 inhabitants, is the capital and chief seaport of Porto Rico, there are some half dozen other prosperous and populous urban communities.


Ponce, on the south side of the island, has been called the Porto Rican "cradle of liberty," for it was here that the native intellectuals gathered when they found the rule of the north side of the island too severe. They formed the Autonomous Party in 1887 and started the agitation that ultimately won over the Spanish Government to a liberal policy toward its Porto Rican subjects.

Mayagüez, with its excellent harbor, is the San Francisco of Porto Rico. Situated on the west coast, at the foot of the western end of the Cordillera Central, it has a rich trade and possesses many beautiful buildings.

Arecibo is located on the north coast, about as far from the western end as San Juan is from the eastern. Its hinterland is famous for its sugar centrals. Across that hinterland the Tanamá River and its tributaries roll down to the sea, looking like bands of silver inlaid upon the fine plain, emerald-hued with fields of cane.

Aguadilla, with its memories of Columbus' landing (see page 599) is another delightful spot. In commemoration of that event plans are now going forward for the acquisition of the land surrounding the fountain and the establishment there of a beautiful park in honor of the great admiral's expedition to Porto Rico (see Color Plate V).

Bayamón, nestling in the bosom of beautiful hills; Caguas, standing at the crossroads of the eastern half of the island, in a splendid valley near the banks of the Rio Grande de Loiza; Guayama, directly across the island from San Juan as Ponce is from Arecibo; Aguas Buenas, celebrated for its coffee; Añasco, on the west coast, where tradition says the Indians rose against the Spaniards and tested the latter's claim to immortality by murdering all the white men outside the



Photograph by H. J. Young, from Wm. E. Rie

DOTS AND DASHES IN THE "MOSS CODE"
ON PORTO RICAN TELEGRAPH WIRES

Queer tales have been told about the West Indies since Sir Walter Raleigh's solemn statement that in Trinidad "oysters grow on trees." One of the true fairy tales is that a species of moss grows on telegraph and telephone wires in Porto Rico, sustained entirely by the moisture-laden air. This photograph was taken in Ponce, second city of the island.



PORTO RICO IS NOTED FOR ITS FLOWERING TREES AND VINES

This gorgeous vine with a delicate fragrance—*Ipomoea coccinea*—is called the "Man's Heart."
It is white during the day and red at night.



BEAUTIES OF MAYAGÜEZ, "THE SAN FRANCISCO OF PORTO RICO"


Many of the leading families of the island are of pure Spanish descent. Hundreds of great estates and many industries are owned by Spaniards, who remain on the other side of the Atlantic and manage their affairs through Spanish agents.

protected settlement, and other towns will afford the motorist new phases of tropical scenery to admire and new conceptions in Spanish architecture to appreciate.

A BECKONING LAND

Porto Rico is indeed a beckoning land to all who would follow the sunshine and

flee the rigors of northern winters. Who goes there will return to his own hearthstone with a wealth of pleasant memories and also with an appreciation of the fact that no other nation in history has ever created a finer record in colonial administration than our own United States has written for itself in our beautiful El Dorado of the Antilles.



© Central Acrophoto Co., Ltd.

SAINT MICHAEL'S MOUNT, OVERLOOKING THE HARBOR OF PENZANCE (SEE TEXT, PAGE 674)

There are many legends connected with this majestic counterpart of the famous Mont St. Michel of France, among these being the tradition that it was here that Jack did his giant-killing. Penzance is familiar to American readers as the home of the "Pirates," of Gilbert-and-Sullivan comic opera fame.

A CHAR-À-BANCS IN CORNWALL

BY HERBERT COREY

AUTHOR OF "ALONG THE OLD SPANISH ROAD IN MEXICO," "ADVENTURING DOWN THE WEST COAST OF MEXICO," "ANDORRA, A UNIQUE REPUBLIC," ETC., IN THE NATIONAL GEOGRAPHIC MAGAZINE

THERE may be a more beautiful county in England than Cornwall, but I doubt it.

Even as I write, uncertainty assails me. It is manifest that not every one agrees. On the desk lies a quotation from some forgotten writer, who calls the 70 miles from Launceston to Mounts Bay the dreariest stretch ever traversed by an English highroad.

One recalls the vast moors, dull, dun, and bare, on which the only interruption to the eye's range is an occasional ruined pithouse, through the gaps in which one glimpses the blue sky; or a tumbled heap of earth where once Phœnician tin miners, perhaps, sought the metal which a Cornish historian once declared "near as fyne as sylver."

At long intervals a cottage is encountered of dour gray granite, roofed with granite, breastplated against the driving rains with slate, in a granite-walled inclosure, with never a shrub or tree to vary the cold monotony with a touch of green.

Yet I shall stand by that first judgment. Cornwall's charm is one of enchantment. Its moors are broken by hidden valleys, the existence of which one does not suspect until their lips are reached, filled with the greenest grass, from which great trees tower. The hedges that rim in the roads, worn down by centuries of traffic, glow with the purple of foxglove and the yellow of the furze. In an hour's drive one passes from cliffs of a savage, sheer hostility, at whose feet break the most dangerous seas in England, to smiling estuaries amid rolling hills on which the green of English oak alternates with glowing fields.

CORNWALL'S PLACE IN ENGLISH HISTORY

History and tradition play their part in creating Cornwall's charm. It was on Cornish shores that galleys landed in search of tin long before the Roman rule in England. Local tradition holds that Jewish traders gave its name to the little village of Marazion—Bitter Zion—which

is at least as often called Market Jew by the country people as by its own name. It is a pity that archeologists laugh at this fanciful etymology.

Offshore the Land of Lyonesse lies sunken with its 140 parish churches, whose bells, the fishermen say, may still be heard on days of onshore storms.

Cornwall was one of the first counties of England to be Christianized, and almost the last to be subdued by the Saxon invaders. The ruins of King Arthur's castle may still be traced on the headland of Tintagel, and the story of Merlin the Enchanter is preserved, if not believed.

Cornwall played its part in almost every English war, and the letter of King Charles I to his faithful people still holds a place on the walls of Cornish churches. Edward, Prince of Wales, is Duke of Cornwall because 600 years ago that honor was granted the eldest son of the reigning king.

It is not many years since wrecking was an established industry there, and the parson's lame mare, with a ship's lantern tied under her neck, was set to hobble of an evening along the sands, to toll bewildered shipmen on the rocks. Cottagers drop pins in the holy wells and read their fortunes in the bubbling of the disturbed waters.

NAMES AN EVER-CHANGING DELIGHT


The county names are an ever-changing delight. Can there be a more charming title for a church than St. Just in Roseland? One crosses by Slaughter Bridge straight into a remote and furious past.

Almost every little seacoast town has its smugglers' cave with a well-authenticated history. From the Lizard the Spanish Armada was sighted and alarm fires were lighted. During Cornwall's all-too-intermittent spells of prosperity, miners emerge from workings beneath the sea and climb ladders pinned to gigantic cliffs, singing as they mount. Oranges and lemons and exotic palms grow in the balmy air.



THE INNER HARBOR OF FALMOUTH

Among the interesting sea relics in this quiet harbor is the hull of the battered frigate *Duguay Trouin*, captured by Nelson at Trafalgar.



Photographs by Herbert Corey

A STRICKEN SUBMARINE IN FALMOUTH HARBOR

The climate is so mild on this part of the Cornish coast that in the spacious grounds of the Falmouth Hotel, in the right background, oranges, bananas, and lemons bear fruit in the open.



Photograph by Herbert Corey

A BACK DOOR IN FALMOUTH (SEE TEXT, PAGE 660)

It was in Cornwall that George Fox, Quaker, was chained in a noisome dungeon for months. Here John Wesley preached to congregations of 50,000, in an amphitheater, built, perhaps, by the heathen.

It was on the border of Cornwall that girl Jan Ridd rode against the Doones, and John Ridd is still a warden in the very church in which Lorna Doone was shot down at the altar. Clovelly is just across the line in Devon, and I shall ever maintain that Clovelly is the loveliest village in the world.

Battered German submarines lie on the rocks below Castle Pendennis, and their neighbor in the River Fal is the porthole-girt hull of an ancient frigate. The gilt still glistens on her saucy prow to match the sparkling of the sun in the windows of her balconied stern cabin. She was once the *Duguay Trouin* and was captured at Trafalgar, her decks running with blood.

CORNISHMEN A RACE APART

It is a painful confession to make, but I had not looked forward to Cornwall with rejoicing. Somehow jumbled im-

pressions had grown in my mind, in which only the worst had found lodgment. I thought of it as cold, bleak and inhospitable, inhabited by a race that alternated between extreme drunkenness and the most implacable form of evangelical Christianity.

This is not an apology for error, but a statement of it. Perhaps my misunderstanding was founded upon the unworthy prejudice which is still to be found in certain of our mining States against those excellent men known there as "Cousin Jacks."

Cornwall furnished and still furnishes the best hard-rock miners in the world. They despise coal mining, do these men whose ancestors have for generations searched for tin and copper in mines that are at once among the deepest and the most meagerly equipped in the industry. Where gold or silver or copper is to be burrowed for under mountains, they are to be found as leaders in their craft. However, because of their extraordinary clannishness and their strongly marked racial and individual idiosyncrasies, they often do not impress themselves on the popular affection.



Photograph by Herbert Corey

CHARS-À-BANCs IN CORNWALL

These motor vehicles have done much to simplify travel in England (see text, pages 665-666).

One recalls them in our Western States, in an environment at once foreign and hostile, as harsh and silent men, who put a high estimate on themselves and were candid, and perhaps justified, in their doubts of the rest of us. Their more sociable moments seemed devoted in almost Masonic secrecy to the discussion of an iron-bound religion.

Between times, a Cousin Jack here and there would give himself over to Gargantuan revels. The combination of alcohol with a temperament that seems capable of extreme exaltation in a physique framed to resist the most exacting toil was not infrequently an unfortunate one.

KINDLY AND HOSPITABLE ON THEIR NATIVE HEATH

It is difficult now for me to understand our Western misconception of the Cornish character. Certainly no more kindly or hospitable man exists than the Cornishman upon his native heath. Yet the Cornish are assuredly a race apart, just as Cornwall differs in aspect from its neighboring county of Devon.

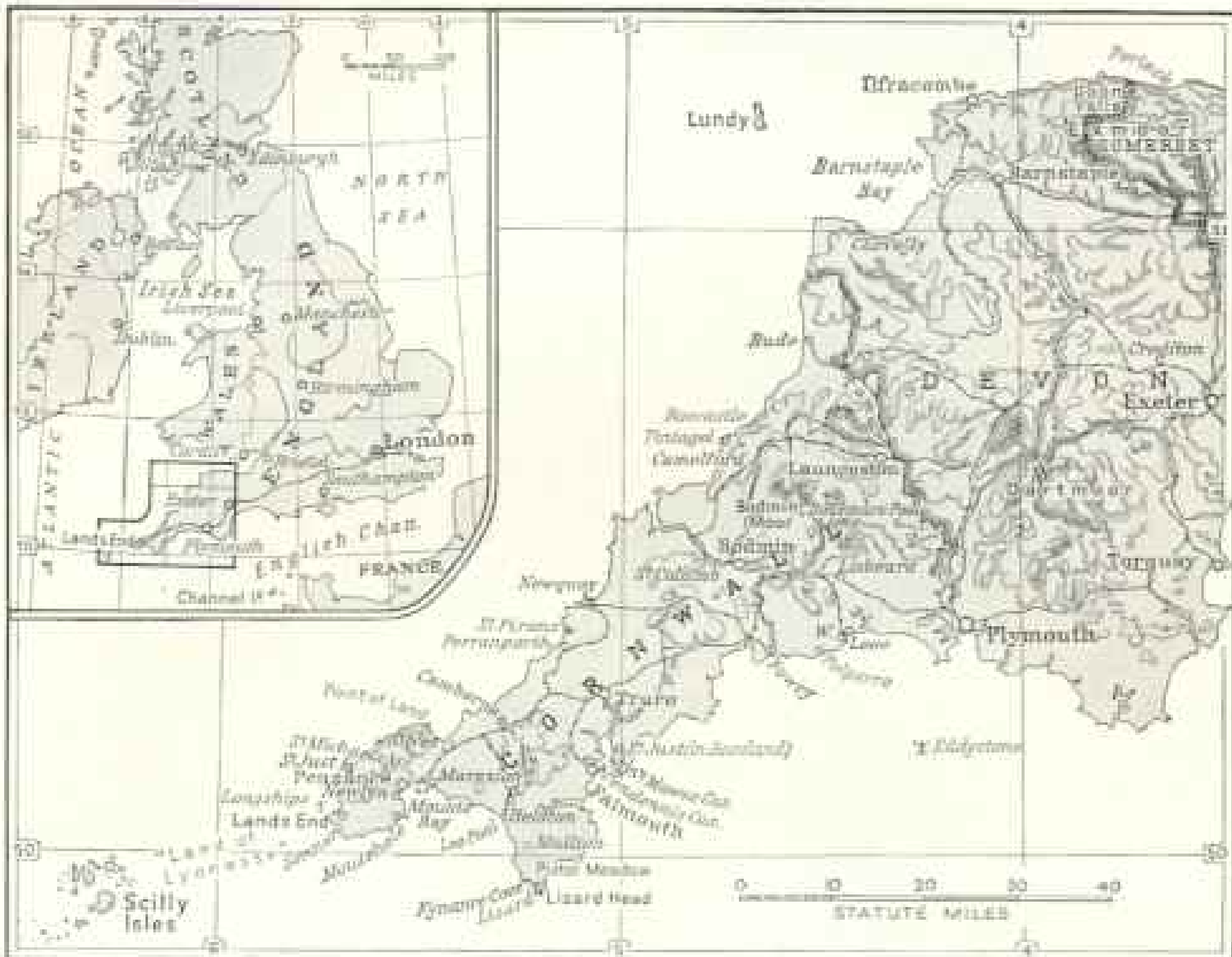
Formed of a union of the primitive

tribes and the Brythonic race, which gave its name to Britain, and only slightly modified, according to students of the race history, by succeeding invasions of Romans, Saxons, and Norsemen, they kept their own language until well into the 18th century. They still speak of "going to England," as if it were a foreign country.

They gave us the Cornish style of wrestling, which calls for extreme endurance, strength, and agility. They are also charged with the invention of "purring," a hideous form of sport, in which the contestants were forbidden the use of their hands, but kicked at each other with their iron-shod mining boots.

Cornwall is the southwesternmost county of England. It is a great promontory, 75 miles in length, armored against the sea with granite, slate, and serpentine, and 45 miles wide at its greatest, where the River Tamar bars it from Devon. It contains approximately 1,356 square miles and 300,000 people.

Thanks to the Atlantic Ocean and the Gulf Stream on one flank of its triangle, and to the sheltered waters of the Eng-



Drawn by Charles E. Riddiford

A MAP OF CORNWALL.

The Cornish Riviera is the name given to the magnificent southwest coast of England, which is equally popular as a summer and winter resort. The county of Cornwall is somewhat larger than our State of Rhode Island.

On the English Channel on the other, its climate is in great part so extraordinarily warm and equable that enthusiasts refer to its coast as the Cornish Riviera.

It is true that snow seldom lies, and it is also a fact that in a comparison of average mean temperatures the advantage would be altogether in favor of certain Cornish watering places as against the winter climate of the Mediterranean coast.

Yet one should not take these assurances altogether at their face value. The winds of Cornwall are so rough that in the uplands the few small bushes one sees are dwarfed and twisted, and about Lands End the windowpanes are ground to opacity by the blowing sand.


THE 10:30 EXPRESS A BRITISH INSTITUTION

One takes the 10:30 express from Paddington Station when one leaves London.

An American finds it difficult to understand the almost sanctified quality of the 10:30 express. It is a British institution, like St. George and the Dragon, or the Horse Guards. To travel by it is almost to receive a brevet of social desirability.

The hotel porter's tone changes when he learns that his departing guests will take the 10:30 express, and the taxi driver tells one in simple faith that it is the best train in the world. Perhaps it is, although it is not so fast as some of our fliers, the war has dimmed its upholstery, and the meals in the dining car are served on what an automobilist would call the "splash" system.

But the 10:30 from Paddington is one of the last remaining refuges of British conservatism. Its passengers are almost to a man and woman Britons of good family and reduced incomes. American and other tourists are rarely to be found on it, for few who "do" Europe on the



Photograph by Emil P. Allrecht

LOOE ISLAND, OFF EAST LOOE

Until the last century this was a prosperous haunt for smugglers; but "business is no longer what it used to be," and numerous rabbits are now sole tenants of the island.



Photograph by A. W. Cutler

OFF THE CORNISH COAST AT THE LIZARD

The rocks in the central foreground mark the entrance to Kynance Cove, a popular resort during the summer season. The rocks stretching out beyond the Lizard Head are known as The Stags—dangerous tooth points, where many wrecks have occurred (see page 682). Note the goats in the foreground.



Photograph by Emil P. Allrecht

WHEN THE FLEET GOES OUT OF NEWLYN HARBOR FOR ITS CRUISE IN THE FAR NORTH. The boats may be gone for several months, but a small steamer brings in their joint catch periodically to the markets or canneries.

circular-tour plan have time to spare for "the delectable dachy."

The train servants are apt to wear bits of brightly colored ribbon on the left breast, and the porter who carries the luggage has the Mons medal. Half crowns in moderation will still procure the privileges of caste on the 10:30, so that one may stare rigidly through the windows of a reserved compartment at those unhappy persons on the crowded station platforms who refuse to demean their fellow man.

It is 230 miles without a stop to Plymouth, through the charming English countryside. All green and gold and blue sky. Sometimes a castle crowns a hilltop, or a moated farm suggests the days of the first agricultural bloc and Magna Charta. Fat cattle stand knee-deep in some little canal, on which a boat seems preposterously out of place, as it moves slowly through the meadow.

Panting sheep hang their heads in the shadow of the great elms; wainloads of hay are pulled by horses that incongru-



Photograph by Emil P. Albrecht.

A SIDE STREET IN NEWLYN

The main street follows the line of the harbor; this runs up the hill. The houses are all of stone—low, solid, and monotonous in color, if it were not for the varied garments that hang drying at their windows and doors.

ously suggest kittens, they are so plump and friendly. Then the moors and a cromlech or so—those extraordinary monuments of uncut stone, now held to have antedated the Druids and which may even belong to a period before the first Celts came to western Europe—then Falmouth, a hotel set in a lawn of emerald studded with flowering plants of an almost tropical luxuriance and an intemperate fragrance, and tea.

AN UNCHANGING LAND

We approached this unchanging land in dignity, and it is perhaps regrettable that immediately after our arrival we

should become habitual passengers on the *chars-à-bancs* that go roaring through the silent country to visit places that can hardly have been altered since the beginning of the Christian Era.


No doubt Diodorus, who wrote of his visit to Cornwall in the time of Julius Cæsar, found Lands End just as it is to-day, save for a few excrescences of inns and lighthouses and lifeboat stations. The very name has not been disturbed, for Lands End is the Celtic *Pen-von-Las*, which literally means "the end of the earth." What is the name of the Longships lighthouse, battered by waves on a rock near by, but a translation of *naves*



Photograph by A. W. Cutler


ON THE ROAD TO MOUSEHOLE, A MINIATURE HARBOR NEAR PENZANCE

In a cave near the village of Mousehole tradition says the Phoenicians once mined the tin which Hiram of Tyre may have supplied to Solomon for the Temple in Jerusalem.



WAITING FOR THE FISHING SMACKS TO COME IN

Quite safe so long as granddad holds you by the hand!



PASSING THE TIME OF DAY NEAR PENZANCE

The fishwife carries, suspended by a strap from her head, a "cawl."

Photographs by A. W. Custer



GATHERING SEAWEED NEAR PENZANCE



ON THE CORNISH COAST

Photographs by A. W. Carter

Its occupants maintain that the whitewashed house was originally the only inn in Cornwall, and in a former day was closely associated with the smuggling carried on along this section of the coast.



Photograph by A. W. Cutler

CORNISHMEN OF NEWLYN

Newlyn is one of several English hamlets which lays claim to being "the most painted spot in the British Isles." Among its lanelike streets is one called "Rue des Baux Arts," where many noted artists have lived.

longe—"long ships"? And does not the rock on which it stands suggest a Roman galley to one of but a little imagination?

He who doubts should not come to Cornwall. Yesterday seems very near at hand.

"He called me a red-headed Dane, Your Honors," was the defense of a man haled before the magistrates at Penzance. "Your Honors know. . . ."

Of course they knew. During those early centuries the Cornish coast was ravaged again and again by the blonde

Norsemen. Even to-day there are families in the neighborhood of Penzance in which the light-haired strain appears at intervals, although Cornishmen are for the most part dark. The trace of that old hatred persists in the historic phrase that still calls for action at Penzance—"He called me a red-headed Dane."

TRAVEL SIMPLIFIED BY CHARS-À-BANCS

All British authorities agree that to do Cornwall thoroughly one must go afoot; but that, I submit, is because the British



Photograph by Herbert Corey

THE KNIFE-GRINDER OF CAMBORNE

Note his method of supplying his grindstone with dripping water. Near this important mining town is the Dolcoath copper mine, which is 2,250 feet deep.

authorities are more interested in the cultivation of the tendon Achilles than in the Cornish landscape. From the clattering heights of the chars-à-bancs we used to see them vigorously heel-and-toeing over the moors, pack on back, staff in hand, calves bulging, paying great attention to pedestrian form and none whatever to Cornwall.

We maintained that it is possible to strike a happy medium. The better part of Cornwall, those delightful villages that bead the sea edges, are to be seen only by walking or climbing. But there are scores of miles of hard, fast road over the moors, on which to walk is an inexcusable waste of time.

Hence the char-à-bancs, which has done so much to simplify travel in England, even if it has taken the romance out of it. There are motor-cars on the roads, of course, from the dignified vehicles with both chauffeur and footman and a lord and lady sitting at vast distances

from each other in the rear, to the scuttling two-seaters, which simply cannot make their piping horns heard by the pilots of the tourist cars.

All motor-cars in Cornwall are alike in one thing, however. None of them ever put up their tops. Some of them—many, in fact—do not even have tops, although rain is one feature of Cornish weather on which one may absolutely depend. Rain, however, has precisely the effect upon a Cornishman that it has on a Peking duck. It is to rain, clotted cream, and ale in moderation that they owe complexions that deepen through the orange shades of the spectrum to an uncompromising purple.

CHARS-À-BANCS ROUTES RESEMBLE SPIDER'S WEB

Hence, also, our selection of Falmouth for headquarters, for from this town the great sight-seeing cars leave daily in every direction. A map of our char-à-


lanesing in Cornwall resembles nothing so much as a spider's web, each thread leading back to the town which owed its existence to a report made by Sir Walter Raleigh to Queen Elizabeth when he returned from a voyage to the coast of Guiana. Of it one might say to-day, as did an historian in 1730, that "its principal part consists of one very long street, stretched out at the bottom and along the sides of a steep hill, as high as the tops of the houses backward and winding mostly as that does."

There are other things to be said of Falmouth, of course. There is St. Mawes Castle, in almost as perfect repair to-day as when the fulsome eulogies of Henry VIII were first chiseled on its walls; and Castle Pendennis, on the other side of the harbor mouth, which was surrendered to Cromwell's forces in 1646 only when 87-year-old John Arundell (John-for-the-King) had no more food for his garrison.

There are superb walks and drives, the craft of one yachting club or another are forever in the sheltered waters of the harbor, and the steamer excursions up the twisting little rivers, that reach from the harbor like the fingers of a hand, are worth taking.

But I shall resist the temptation of the pleased tourist to call Falmouth "quaint," for, in fact, it is only a commonplace, kindly, fairly prosperous little town.

Once it bade fair to be more, when in the 17th century the Falmouth packets sailed for America and Lisbon and the West Indies with the British mails. But the packets could not compete with steam,



Photograph by A. W. Cistler

THE CASTELLATED ROCKS OF LANDS END

and Liverpool and Southampton became the mail ports.

Now it relies chiefly on its climate, for it is in favor both as a winter and a summer resort. Camellias, hydrangeas, and myrtle bloom in luxuriance; hats fly in the wintertime and adders crawl out of their holes to sun themselves on warm days. Oranges, lemons, and bananas fruit in the sheltered gardens, while Falmouth's fishermen fight the wintry seas off the Head.

Falmouth's one time of great activity since the days when French and American privateers slashed at the shipping bound for Carrick Road was during the World War. Then it was a base for the convoys of merchant ships inbound with cargoes from America and outbound with



© Topical Press Agency

TRURO AND ITS LOVELY CATHEDRAL

Almost every cathedral in the Old World has some peculiarity by which it can be remembered. Truro's distinguishing characteristic is that the nave is six feet out of line. Standing before the altar and looking down through the choir, one finds that the columns beyond the transepts tend suddenly toward the right. After the foundations of the building had been completed, the townspeople called upon the cathedral authorities and demanded that work cease, for the church was cutting the market place in two. The churchmen had to bend their structure to satisfy the demands of trade.

coal for France. Naturally enough, they were targets for German submarines, three of which lie stranded on the rocks below Castle Pendennis.

Three hundred crews of sunken ships were sheltered here. Even yet, listless remnants of the War sun themselves on Falmouth quays, on which are houses whose front doors open on the long street and whose back doors are provided with Jacob's ladders, down which one may climb into a boat. A housewife one morning came to one such back door to shake her breakfast apron. At her feet a kitten struck with a soft, playful paw at the sea gulls that whirled about her to snatch the crumbs as they fell.

TIN AND COPPER MINES NO LONGER PROFITABLE

The great central plateau of Cornwall is of chief interest to the business man and to the archeologist. There are found the many small towns which depend on the copper- and tin-mining industries, on farming, or on the great pits from which clay is taken, some of which is sent to China for the manufacture of porcelain. For the most part, the copper and tin mines have gone too deep to be profitable, until some new invention comes to the rescue or prices rise out of all reason. To this cause is due the poverty and depression which may be seen in so many places on the moors.

The Cornishman is a born gambler in hard rock. When it became difficult to attract outside capital, he organized his own local concerns to work mines. Many companies of adventurous miners, too, were formed to work leases on the share plan, just as Cornish fishermen go share and share alike in their boats.

The failure of the mines not only bankrupted their owners, but drove them into other lands. One now sees a pitiful succession of empty houses on the moors—fine, square, granite-built houses that will endure the weather for centuries—and, come to think of it, almost every Cornishman one meets away from home is a miner by trade.

No part of England is as rich in prehistoric antiquities as Cornwall, and nowhere, one may guess, is the study less satisfying to an archeologist. Of the numerous Cornish crosses, about all that

can be said is that they date from somewhere between the fifth and the twelfth centuries, when Cornwall was Christianized by saints from Ireland, many of whom, according to tradition, floated across the narrow seas in stone coffins. But one Cornish cross is perilously like all other Cornish crosses, and one holy well rarely differs from another holy well in glory.

We may guess that the crosses were set up as road-markers, perhaps, or as wayside shrines, at which passers-by might offer a prayer, as they do to this day in Italy and France.

And it is just to observe that the saints were fairly expert in their selection of localities for their hermitages, by the side of springs of clear water and alongside a hill on which the afternoon sun falls warm. Of the pre-Druidic monuments no one knows anything, nor is it probable that any one ever will know. We preferred to see something we could appreciate and understand.

So we pelted off for Lands End one fine Cornish morning, in which skittish little showers played in and out with the sun as they do on all fine Cornish mornings. The char-à-bancs of the day was of an arsenical green and thunderous power, and we thudded down and snorted up hills at a level speed. From time to time we passed other chars-à-bancs, laden with poor souls who had traveled in this fashion all the way from London.

CHAR-À-BANCSING, LIKE HERALDRY, HAS DEGREES

We looked down upon their pale eyes and meek faces as we ranted past, for there are degrees in char-à-bancsing as in heraldry.

We learned this the day before, when we were taking our ease in our inn, being served with tea and scones by servants of a flagrant and overpowering presence. A char-à-bancs from London disgorged its patients at our doors. Tired, dusty, disheveled, they stumbled in, speechless and drooping, to stand in helpless groups until their conductor assigned them rooms and issued orders.

"First, tea," said he briskly. "Then we shall go out for a walk through Falmouth. Dinner at 8 sharp, after which we will go to our rooms. The first call will be at



© International Newsreel

A LIFEBOAT LAUNCHED IN TERRIFIC SEAS ON THE CORNISH COAST

When the Cornish coast is lashed by storms the Lizard lifeboat frequently responds to calls for help. It is let down an inclined runway that gives it a certain momentum when it strikes the water, and straightens out for the run to the endangered vessel. Beyond the spume can be seen the jagged rocks that have to be weathered by the lifeboat and its courageous crew before they reach their goal.



ASHORE IN WHITESAND BAY

After being buffeted about for an entire night, the motor schooner *Mary Peirce* was driven upon the Cornish sands, and in the morning the crew walked ashore dry-shod.

© International Newsreel



Photograph by Herbert Corey

A TOURIST-PROOF DOME PROTECTS "THE LITTLE LOST CHURCH OF ST. PIRAN"

Beneath this structure are the remains of what some archeologists say was the first church built in England. It is near the village of Perranporth (see text, page 686).

7 o'clock, breakfast at 8, and the car will be at the door half an hour later. Be on time!"

We observed them brought into the dining room that evening under guard, to be herded by the headwaiter into an area protected by an invisible tabu.

Waiters gave and waiters took away, and the look of resignation deepened on their faces. Only the conductor talked in an unceasing flow of statistics-ruined information, while they stolidly stoked for the next day's cruise. On the moment he snapped his watch they abandoned their forks halfway to their mouths and shambled out obediently at his heels.

It was an instructive instance of dra-gooning. One understood how it is possible to make otherwise sane men go to war.

Whereas we resident char-à-bancers, so to speak, were bowed down to by the headwaiter, who had been Sir Somebody's butler, and monstrously flattered by the man who brought our fried sole and rare mutton and Brussels sprouts.

We knew perfectly well there was a

blot upon our escutcheon. Being Americans, we were considered as fountains of half crowns rather than persons of consequence. But the imitation of deference was very good indeed.

THE TABLE OF TREGEAGLE'S TASKS

The man who sat alongside us in the char-à-bancs was Cornish, and hence friendly and talkative. One finds all Cornishmen thus, although frankly curious as to origins and intentions. It was the Cornishman who introduced us to Tregeagle, as we langed down the long main street of Helston at a pace that promised ruin to the four-horse stage-coach parked halfway down the cobbled hill.

"Tregeagle dropped a sack of sand across the mouth of the river Cober," said he, "and made the Loo Pool."

Tregeagle must have been the ancestor of our own Paul Bunyan, patron saint of our northwestern lumbermen. You'll remember Paul's great blue ox, with which he used to pull the kinks out of crooked roads, and his dinner horn, which was so



Photograph by Herbert Corey

ONE OF THE FIVE BEACHES AT NEWQUAY

Here several miles of sandy coves, inclosed by tall cliffs, are separated at high water by rocky bluffs. Newquay is an excellent center for the exploration of north Cornwall. "It is difficult to imagine a resort that has been more extravagantly favored by Nature" (see text, page 689).

big that once when he used it he blew down ten acres of pines. The grindstone on which his men ground their axes was so large that every time it made a complete revolution it was pay-day. Once he decided to run three ten-hour shifts a day and installed the aurora borealis to furnish the needed light.

"Tregeagle, now," said our Cornish friend, "was an unjust steward, who sold his soul to the devil for 100 years."

The bargain, however, was held against public policy by the ecclesiastics of those days, and they set about helping Tregeagle cheat the devil.

They obtained permission for him to return to earth long enough to finish a few tasks, which through their chicanery will never be done. One was to make up his accounts; and, although he has been totting up ever since, he is still sixpence short. He was set to bail out Dozmare Pool with a limpet shell, but in this he succeeded so well that he almost drowned out the churchmen and was stopped.

Between times he twists ropes of sand,

and it was during his period at the ropewalk that he dropped the sand that made the Loo Pool.

HELSTON'S FURRY DAY HAS ANCIENT ORIGIN

Nowadays Helston's claim to fame rests on the annual celebration of Furry Day on May 8. It may once have been the Roman Flora Day. One guess, perhaps, is as good as another. Once the man or woman caught working on Furry Day might be ducked in the river Cober, and even yet the villagers, men and women, hand in hand, dance up and down the flower-decorated village streets, singing a song to a merry, tinkling, irresponsible little tune, of which one verse runs like this:

"God bless Aunt Mary Moses,
With all her power and might, O,
And send us peace in Merry England,
Both by day and night, O."

Antiquarians believe that Mary Moses is no less a person than the Virgin Mary, and point out that "aunt" in Cornwall is



Photograph by Emil P. Albrecht.

IN TREVENA VILLAGE, NEAR TINTAGEL CASTLE

The entire district in this vicinity is rich in Arthurian legendary lore. Here the Knights of the Round Table roamed (see text, page 693).

a term of respect. However that may be, oak branches are gathered in the woods and there is an abundance of music and other aids to happiness.

Helston's modest little Saturnalia held out against the Wesleyan influence when John Wesley reformed the rest of Cornwall, but in the sober days immediately preceding the World War its rites were maimed and altered, until one year they were omitted completely. Since then, however, popular appreciation has been revived in this inheritance from the ancients, and this year's Furry Day attracted attention all over the west of England.

On the road to St. Michaels Mount we roared through Marazion—only a little village now and, frankly, not worth describing. Yet it was once the chief port for this coast in the days when Phoenicians are supposed to have come to trade for tin.

History has no record of these transactions, but local tradition is firm that the wearers of the gaberdine had a trading post here. How else account for the fact that the old-time smelters are still called

"Jews' houses," and that the blocks of tin sometimes found are "Jews' pieces?" And why do the country people call the town "Market Jew," when it has been on the maps as Marazion ever since there have been maps in Cornwall?

"We Cornishmen," said our friend, "stand by tradition and damn history."

HOARY LEGENDS ENSHINE ST. MICHAELS MOUNT

A stone causeway, covered by the tide 16 hours a day, leads from Marazion to St. Michaels Mount, one of the extraordinary places of the coast. The rugged hill, 230 feet in height, is crowned by a castle and a chapel, around which hoary legends linger. Not long ago a secret dungeon was found, in which was the skeleton of a man in armor.

Edward the Confessor gave the Mount its first charter, confirming to the Benedictine monks their possession of the castle. Perkin Warbeck, the son of an apostate Jew, left his pretty bride here when he led an army against London in an effort to claim the crown of England.



Photograph by Herbert Currey

EVERY STONE IN THE REMAINS OF THE OLD FORT AT TINTAGEL, COULD TELL AN ARTHURIAN TALE

It was here that King Arthur instituted his Order of the Knights of the Round Table, whose members were to go everywhere, punishing vice and rescuing oppressed virtue, for the love of God and some noble lady.

It was from hereabouts, presumably, that the two tribes of early Cornishmen set sail for the Breton coast, on whose people and language they left an ineffaceable imprint. The Mount itself is smaller and less impressive than Mont St. Michel in Normandy, but its resemblance is striking and their historical connection certain. The Norman monastery once held the overlordship, and the Cornish prior was bound to visit his superior once each year and pay 16 marks as a token of fealty.

SAINT KEYNE WAS THE FIRST FEMINIST OF BRITAIN

The Cornishman was inspired to tell another of the superstitions of the coast:

"Saint Keyne came here from Wales in the fifth century," said he, "the first feminist of Britain."

Saint Keyne not only believed in woman's rights, but did her best to insure them. On the west side of the crag is a hollow in the rock known as St. Michael's Chair, because the archangel is reputed to have appeared here to worshipers.


But it was Saint Keyne, the first feminist, who endowed that chair with miraculous power. Man or woman, the first of a married pair to sit in the chair, was granted the power to rule the home. Later Saint Keyne went farther east along the coast and conferred the same power upon St. Keyne's Well at Liskeard.

"There was a man once," said the Cornishman, "who left his bride at the altar and ran all the way to get a drink of the water. But the woman had taken a bottle of it to church."

The Cornishman wanted us to walk down to the pier and look at the brass foot which marks the place whereon Queen Victoria first stepped when she visited the Mount, in the early days of her reign. He could not explain his wish.

"People do," said he. "Just as at Penzance they named the Albert Pier because the local committee lost their heads and landed the Prince Consort at the wrong place. People go to see it just because of that; but I couldn't tell you why."

Penzance is the next town. Granite,



Photograph by Emil P. Albrecht

"BLOODY CORNER," WHERE ALFRED DEFEATED THE DANES
UNDER HURBA

A great grassy mound in Northam (near Bideford) is said to cover the dead of both sides. The rock beneath the tablet is popularly called the Hurba stone, and upon it the Danish chieftain landed when he came to Devonshire to find a grave.

bare, cobbled, dusty, prosperous, commonplace—now. Yet in Market Jew Street is a huge statue to the celebrated chemist and inventor of the miner's safety lamp, Sir Humphry Davy, who was born there. A magnificent semitropical garden flourishes in the semitropical air of this well-protected nook of the coast, where there is a range of but 16 degrees between mean summer heat and mean winter cold. For all its history—and "The Pirates of Penzance" is based on a sound historical foundation, for the town was ravaged, even in the 18th century, by Turkish and

Algerian sea rovers—it is a dull little place.

NATURE, NOT MAN,
HAS DONE MOST
FOR CORNWALL

Truth is, for the last few centuries man has done almost nothing for Cornwall, if the summer and winter resorts of the day are excepted. The modern buildings are heavy and ordinary in appearance. There are few manor houses and fewer castles, for Cornwall was never a rich agricultural country, and only those which attract attention by their age are worth visiting for their beauty.

The squat churches, huddling away from the winter storms on the bare uplands, are striking by reason of their high, square towers, which are a county characteristic. Some of them date back to Domesday times. There are some which have on their walls complete lists of their rectors back to 1200 A. D.

Hardly a year passes that some enterprising cleric does not scrape a coat of whitewash off the walls of his little church and find a mural painting which was covered over in Parliamentary times to save it from the iconoclastic Puritans. Many of these little churches have queer mosaics, made up of bits of the statuary hammered to pieces by Cromwell's agents.

But the attraction of Cornwall for the visitor is largely that conferred by Nature. I can do no better than to quote a paragraph from G. F. Nicholl's "Cornwall," in which he describes the character of the coast near Penzance:


"Dull weather seems in harmony with its dark, open moorlands, broken here and there by stone walls or fields of black earth, or by the lonely group of farm buildings on some ridge, or by the far-seen church tower standing out prominently as a landmark of a treeless coast.

"Never are the Atlantic's broken battlements seen to such advantage as when a winter's storm rages against the caverned base of those piles of roughly square blocks, which seem to have been heaped up by giants, poised upon each other as though a touch might send them crashing in ruin.

"On a fine, calm, autumn afternoon, when the sun shines over the sea upon the gray cliffs, adorned with bright patches of lichen, and the turfy paths winding among brown bracken and brambles, and the clumps of gorse still gay with their hardy bloom, one might almost forget the flight of the seasons, as, on a genial March day, when youngsters are sometimes seen bathing in the sea, one is easily cheated into believing that summer has really come."

Lands End itself lacks that soft beauty. It is rude, barbaric, with a constant note of danger in the air. One comes to it over bare moors, set with a few stone houses, roofs clamped down by huge stones, standing in forbidding inclosures of granite rock. The wind whistles chilly on the sunniest day.

The riders on our char-à-bancs buttoned their overcoats, without which no wise person goes riding in Cornwall, and grew silent. The beer and sandwich pair



Photograph by Emil P. Albrecht


THE OLD CELTIC CROSS BY THE CHURCH AT ST. IVES

The fishing village of St. Ives, which is better known to American artists than any other town in Cornwall, derives its name from the celebrated St. Ia, who, tradition says, floated over from Ireland on a leaf (probably meaning a coracle, one of the small boats still in use in Wales).

in the rear seat abandoned their accustomed pleasure. Sea gulls in great flocks tore at the tonic grass in the gray meadows. The half-maritime nature of the farming hereabouts was shown by the halves of fishing boats, overturned to serve as pigsties and chicken-houses.


STORIES OF WRECKS AND FLUNDER CONNECTED WITH LANDS END

One recalled the stories of the good old days, when the wrecks that came ashore on this ferocious coast were welcomed. It is not so long ago, as time goes, when



Photograph by Emil P. Albrecht

ST. IVES HARBOR AT HIGH TIDE (SEE OPPOSITE PAGE FOR ITS LOW-TIDE ASPECT)



Photograph by Emil P. Abrecht.

WHEN THE TIDE GOES OUT AT ST. IVES.



THE STREET OF CLOVELLY


This, the most famous village of its size in England, consists of a stairlike street leading from a tiny harbor to a bluff.



Photographs by Herbert Corey

PASSENGER DONKEYS AT CLOVELLY

There are no carts here; the so-called "Golden Stair" is not adapted to wheeled conveyances. Freight is hauled up from the harbor on sledges, which slide easily over the stones.



Photograph by Herbert Corey

SHIPS CHAINED ASHORE IN THE HARBOR OF CLOVELLY

it was thought to bring ill fortune to drag a drowning man from the surf. Dark stories are told of the wholesale murder of survivors of particularly rich wrecks.

"You'll have heard the story of the rector, now," said the Cornishman. "He was in the middle of his sermon, when he glanced through the window from the vantage point of the high pulpit and saw a ship going to pieces on the rocks. He pulled off his surplice and walked down the aisle to the door. There he turned.

"'My good friends,' said he, 'let us start fair. A wreck! A wreck!'"

One passes the Last Inn in England, which, when one faces away from the Point of Land, becomes the First Inn. It held that distinction for a century or so; but now there is a modern glass-fronted eating-place on the promontory, in which beef and beer are thrust at the hurried tourists. Hideous paintings by unknown artists are offered for sale in it at absurd prices.

Farther down toward the cliff edge is

a stone shanty, definitely the first and last house in England, in which German post cards are offered for sale, along with atrocities in china, with which every resort is submerged. But not all of these can dim one's awe.

One wanders by slippery sheep paths on the edge of the cliffs. On the calmest day the thunder of the great Atlantic surges is unending. After a storm the air is filled with spray, so that the salt forms thick on one's face (see page 667).

Beneath the point of horridly broken granite which is the actual end of land is a great cavern, into which at high tide the waves beat until the cliff structure seems to drum under the attack. Yonder is the trans-Atlantic cable and wireless station and here is the rock on which, according to local tradition, John Wesley sat when he wrote the hymn beginning:

"Lo, on a narrow point of land,
"Twixt two unbounded seas I stand."

Over yonder, visible on a clear day, are the Scilly Isles, where the tax collector is



Photograph by Herbert Carter

THE CLOVELLY FAST FREIGHT

unknown, and between them and the land lies Lyonesse and its 140 sunken parish churches. Geologists refuse to be convinced of this, although the fishermen still tell of great buildings seen under the waves on calm days, and of bringing up bits of ancient furnishings on their gear.

The one man saved from the disaster, according to tradition, was a certain Trevilian, whose horse outran the sea, and in memory of which the Trevilian family has ever since borne on its arms "Gules, a Horse Argent, from a Fess Wavy Argent, issuing out of a sea proper."

A fable, no doubt; but what a delightful fable!

Between Lands End and the Lizard, on which point stands the great Lizard Head Light, that throws its beams 21 miles to sea, is one of the grandest portions of the Cornish coast. It is only to be seen by the determined pedestrian, who can follow paths up and along the cliffs which would appall a goat. Every mile of this coast—one might say every inch—has its tragic history of wrecks, for this is, perhaps, the

most dangerous landfall in the United Kingdom. Here is Pistol Meadow, where the ghosts of 200 unsheeted dead wander by night.

On Man-of-War Rock, at Kynance Cove, a government transport struck, with the loss of 700 lives. Only two men reached shore. At Mullion the *Loukheer* went ashore and only one man reached land. Two thousand lives were lost hereabouts in a single storm. Long after a warship drowned there the fact was discovered. Not a single man, living or dead, had been thrown on the land. Not even wreckage came ashore.

STORIES OF CHESTS OF GOLD

It is near here that Pirate Emery buried his chests of gold in the sands, for which optimists still search. Sometimes coins wash ashore on the heels of the wind.

These grisly stories do not mar one's pleasure in the marvelous beauty of the ever-changing scene. True, the seas come plunging in with a vicious weight that makes one understand why the fishers'



Photograph by Herbert Corey

BEEHIVES IN THE DOONE VALLEY

boats are framed so heavily and are so broad of beam. From the cliff heights one can make out, under the shimmering water, needlelike points of rock that would rip the bottom out of the unlucky craft that touched in this lifting surge.

But inland each little cove seems a veritable suntrap, so sweet and warm is the air in the sheltered places, and the serpentine rocks glow like jewels, where they are washed by the spray. Along the shore line one needs a guide, for the tide makes with frightful rapidity, and there are many traps from which no escape is possible.

Near by is St. Sennen Church town, where a battle was once fought, with King Arthur and the seven Cornish kings on the one side and the Danes on the other. Legend says that not a single Norseman escaped. So great was the slaughter that the mill wheels of Sennen turned with the blood.

That night Arthur and the seven kings dined at Table Mean, a flat rock, where no kings shall meet again until the end of the world comes. Then there will be another great gathering of monarchs to resist the fury of the Norsemen, after which chaos shall reign.

In the church at Mullion Town a thoughtful medieval ecclesiastic provided a devil's door near the font, through which the master of evil may escape when the sponsors renounce him and all his works for the child being baptized.

CORNISH MOORS HAVE CHARM, HISTORY,
AND TRADITION

The attraction of the moors operates most stoutly for Cornishmen, it seems to me. Every inch of these rolling downs has its charm of history and tradition and they breathe in vigor from the bleak winds.

I would not deny the stern beauty of these lonely miles, clad in purple heather, but upon me they had an almost hypnotic effect. Thought was stilled, memory faded, even anticipation was dulled.

The char-à-bancs pounded along with its mute load until conversation was released by entrance into one of those dulcet lanes in which Cornwall abounds, huge trees overhanging from either side, while flowering shrubs display their luxuriance against the stone walls.

They are interludes in enjoyment, for one becomes frankly a curiosity-seeker and hunts for thrills. I said before that



Photograph by Herbert Corey

LORNA'S CHURCH IN THE DOONE VALLEY

No tourist should be so careless as to visit the Doone Valley of Devonshire without having reread his "Lorna Doone."

man had done little for Cornwall in these latter centuries, but the truth of that statement depends on the desires of the visitor.

One can, if he will, visit the most delightful of watering places, modern as can be, where girls in one-piece suits dare the waves quite as bravely as in our own ocean establishments; or the traveler may step back into the past by a visit to one of the two oldest Christian churches in Great Britain. The honor is debated, but we voted for St. Pirans from the depths of our archeological carelessness. St. Pirans—the Little Lost Church, the country people call it—had an air.

It was of a Sunday morning that we took a char-à-bancs from Falmouth for

hardly avoid discomfiture. They look alike, all rounding to the same swell, all white sand and stunted bush, alike destitute of pathway, once the main road is deserted.

The country folk have spotted their wastes with rows of stones that are kept freshly whitewashed for their own guidance. The outlander is supposed to stay away.

"But Jack will carry you if he can catch his horse," some friendly villager said.

So we ran Jack to earth and then waited in the rain until he caught his horse upon the hills, after which he immured us in a one-horse shay of funereal grimness. Its principal use was only too

the little village of Perranporth. One dropped into it suddenly, through a rut in the sandy hills, to find the tide roaring over the stones of the little jetty, under the urge of a strong wind.

On this Cornish coast the careful bather reads every sign before he commits himself to the deep. Only the day before, some young men had been drowned, and the fishermen stood about the doors of the little post-card shops, which cater to the unworthy appetites of tourists, to tell of the tragedy. A mist that sometimes rose to the dignity of a drizzle clothed the scene in gray.

We sought the path to the Little Lost Church. "But you'll not be trying it by yourselves," we were told.

A moor is a terrain on which one can easily be lost; but these sand hills about Perranporth are lands on which one can



BADGEWORTHY WATER, DOONE VALLEY



Photographs by Herbert Corey

TREES ALONG THE BANKS OF BADGEWORTHY WATER

A small stream which flows into Badgeworthy Water near this spot is said to have suggested to Richard Blackmore the "Waterslide," which figures in "Lorna Doone." The home of the Doones is a side valley, opening to the right, beyond the Waterslide. It was in Badgeworthy Water that John Ridd speared the loaches for his mother.



Photograph by Herbert Corey

AN OLD CHURCH AT FOWEY

This seaport once contested with Plymouth and Dartmouth for the maritime honors of southwest England. The "Gallants of Fowey" in the fourteenth century flew their own ensign. The town claims that her sailors were responsible for the foundation of England's naval greatness before the time of Drake.

evident. But Jack and his funeral car carried us over the hills to a point where further wheeled progress became impossible. Then we took to the sand.

"Follow the white stones," said Jack. "Never leave them, mind."

THE LITTLE LOST CHURCH OF ST. PIRAN

The little church of St. Piran—some archeologists say it was the first church built in England—is but a tiny quadrangle of ruined walls in what is now a hollow of the sand hills. Twice it was overwhelmed by the sand in the storm of a single night and twice rebuilt in a new

location. The present church of Perranporth, itself of a respectable antiquity, now stands well inland. Only a few years ago the Little Lost Church was unearthed, although it had never been forgotten by the people of unchanging Perranporth.

Then came a plague of tourists. They knocked off the little stone heads of saints from the walls, took away carvings for paper weights, and looted bones, until it became apparent that modernity was far more of a danger than the ages had been. So a tourist-proof dome of concrete has been built over what remains of the Lost



THE HARBOR OF FOWEY.

The shores are so steep, the harbor water so deep, that merchantmen of fair tonnage can lay up against the bank, their spars almost touching the trees.



Photographs by Emil P. Albrecht

LANDING THEIR CATCH AT POLPERRO

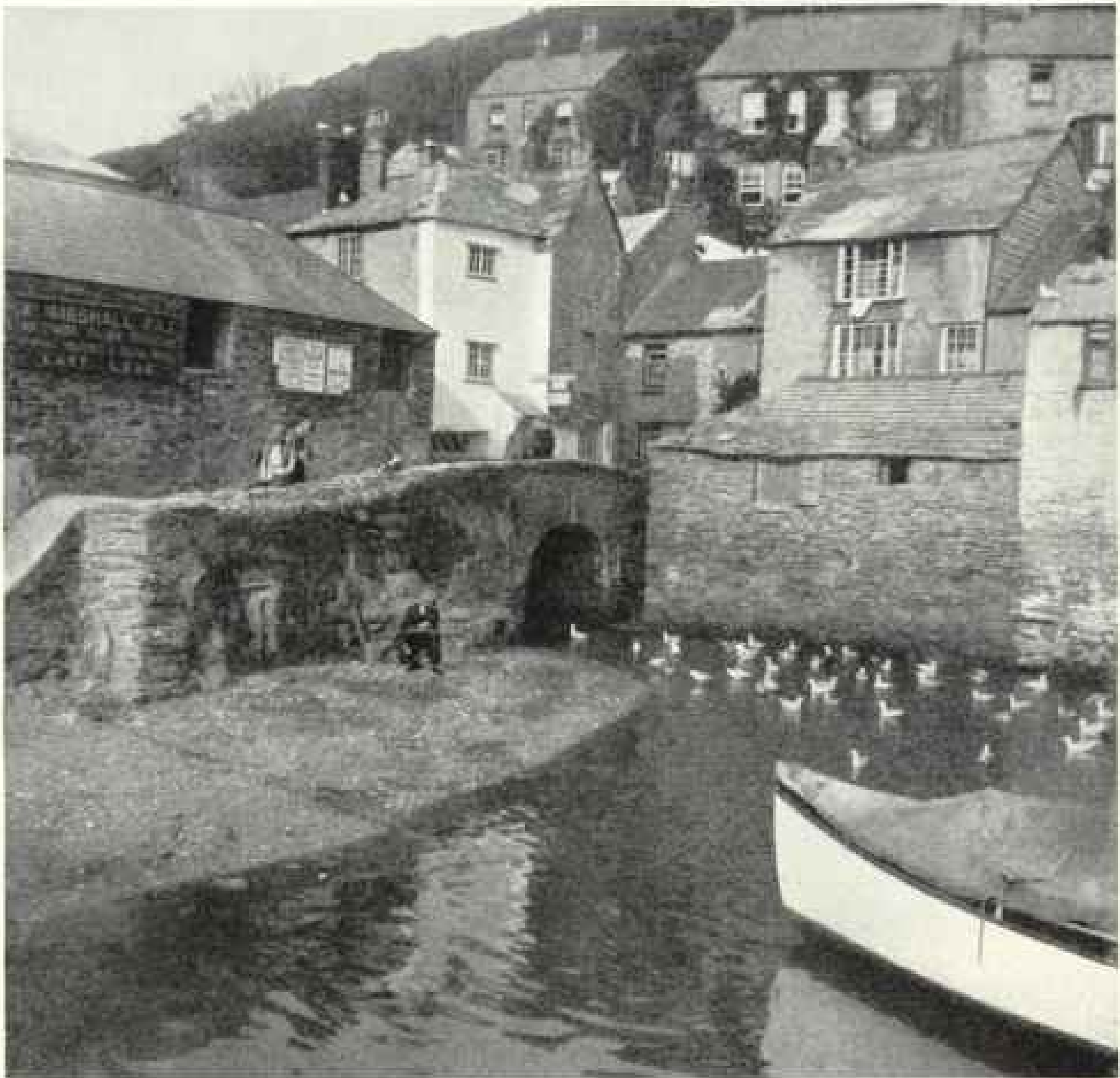
The baskets are full of huge, thick-shelled, wicked-looking crabs. The man on the left nonchalantly carries one swinging in his hand.



Photograph by Emil P. Albrecht

THE INNER HARBOR OF POLPERRO, SIX MILES BY FOOTPATH FROM FOWEY

He who would visit Polperro, on the south Cornish coast, must travel either afoot or by automobile, for no trains connect this charming little fishing village with the outside world. Its houses march up the steep sides of a ravine whose mouth forms the tiny harbor.



Photograph by Ralph A. Graves

GULLS IN THE HARBOR OF POLPERRO

The boats, the rambling houses, the two towering headlands at the entrance to the tiny anchorage, and scores of the fisherfolk of this village have been perpetuated on many canvases. Note the artist at work in the shadow of the bridge in the background.

Church, through a doorway in which one peeps, but may not enter (see page 672).

What may be seen is an oratory hardly more than 20 feet long by perhaps 12 feet wide. Under the shrine were once found the dismembered bones of three skeletons. There is reason to believe that these were martyrs who suffered at the hands of the Cornish savages.

THE BATHING MACHINE

Newquay is a port of a different sort. Once dependent upon the pilchard fisheries, it now relies on the summer visitor for its profits (see page 673).

It is difficult to imagine a resort that

has been more extravagantly favored by Nature. Fenced about by rolling hills, it faces the sea with a barricade of towering cliffs, into which the untiring waves have cut five great bays, which spread from a common center like the fingers of a hand. In these bays the sands are warm and the waters gentle, while the tidal advance is so moderately made that a quaint habit becomes possible.

Throughout England, bathers give themselves up with abandon to the bathing-machine habit. This seems quite as incredible to an American as do some of our customs to an Englishman.

The bathing machine is a one-man



Photograph by Elizabeth Evans Graves

POLPERRO'S ONLY "WHITEWING" AND HIS RUBBISH CART

house on wheels, which is hauled to the very edge of the waves. Within, the occupant changes clothes and steps chastely as Diana from the door into the ocean. By the exercise of care, the watchers on the cliffs are deprived of a view of anything even remotely resembling humanity, which kindly effort is greatly abetted by the prevailing British styles in bathing suits.

It is obvious, of course, that the bathing-machine habit in its perfection requires close contact with the waves. As the tides recede at Newquay, the men in charge, with their handsome little Cornish ponies, trot the machines nearer the water's edge. When the tide begins to make, the long lines of machines are hauled back, one at a time.

At first this retrograde movement is conducted with dignity and decorum, but as the waves gather speed the haulers display an agitation that eventually becomes

almost hysteria. Stage by stage the battle front of machines retreats, until finally the sea musters all its forces and the great breakers come crashing toward the land.

The retreat becomes a rout. The last machines to be rescued are actually battered by the waves, while their modest inhabitants upon occasion squeak for aid from their timidly opened doors.

Here another bathing custom, too, may be seen in its full fruition, which I venture to say is the most remarkable to be found among civilized nations. In the waves are young girls in the most—er, intensive—one-piece suits, and along the edges of the waters young ladies stroll in costumes that might owe their inspiration to Ostend. But the elderly ladies, in whom all coast resorts abound, those of a redundant and comfortable figure, do not favor these revelatory garments. Yet they cannot resist the siren call of the sea.



Photograph by Herbert Carey

THE CHURCH OF ST. JUST IN ROSELAND

Wherefore they remove shoes and stockings, modestly hoist up their skirts until the water is cleared by an inch, and go paddling in the tiniest waves that purr and ripple along the white sands.

It is an extraordinary, almost an incredible, sight. Consider many matrons, all plump, absorbed, barefooted, each clutching her skirt on either side, head cast down, footing ankle-bone deep through the waters. Scores of them—in the first enthusiasm of the visitor, one says miles of them. I hunted them desperately with a camera, but when fairly face to face with the issue I dared not snap.

STONES ERECTED TO LET CATTLE SCRATCH

Hereabouts one sees the Duke of Argyll's conveniences, which are stone posts set up in the middle of fields to afford cattle the luxury of scratching. Sometimes you may see a man on a street corner back up to a building or a lamp-post and solemnly alleviate an otherwise unreachable discomfort, in which case it is

good form to say, "God save the Duke of Argyll!"

Some years ago modernists set upon a desperate effort to improve the County of Cornwall out of all comfort and beauty; they initiated a movement for the elimination of the Duke of Argyll's conveniences. Unfortunately they were unable to alter the mentality of the cattle. Lacking their customary aids, they scratched themselves on the stone gate posts. After many of these posts had been tilted over, the conveniences were replaced. One may reform a farmer, but not a cow.

Not many years ago the pilchard fishing was one of the chief treasures of the county. Even yet the Cornish toast is "Fish, Tin, and Copper." But the pilchard is a moody and temperamental fish, which, in the belief of the fisherman, follows its own inner processes rather than the food which the scientists say attracts it. Not for years has the pilchard fishing amounted to much on the Cornish coast, although in times past more than one co-

operative boat has made its shareholders rich in the course of a single season.

When the pilchard are running, they appear as a flake of fluttering purple on the blue-green of the sea. They may be seen at a distance from the high cliffs, and it was the custom to establish watchmen on the headlands to "hue" the fish when sighted. "Huer" is obviously from the French.

At Newquay the "huer's house" is a whitewashed stone structure overhanging the harbor, in which in ancient times men were on watch day and night during the pilchard season. When the boats took the water they were guided in their courses by signals from the huer's house.

"But the pilchard will never come again," said the neat little man who drove us about town in a jingle, a sort of reversed jaunting car entered from the rear. His explanation hinted at the superstition which is a part of every Cornishman.

For centuries—perhaps ever since pilchard fishing was practiced on the Cornish coast—certain rules have been observed. Nets may never be shot upon a Sunday. Dogs may never be taken in the boat. Moths may never be killed. At table the fish must be eaten from tail to head.

"They shot the nets here of a Sunday," said our little man gloomily.

It was a Wesleyan preacher, however, who directed the curse, he said. The fishermen were sitting under his ministrations one Sunday morning when the huer began to hue. In a moment every fisherman was afoot. The season had been a hard one, and one catch might save all. The preacher bade them sit fast and listen to the Word of God. But the fishermen laughed in his face and clumped for the door in their heavy boots.

"Never another pilchard will be caught off the Newquay cliffs!" shouted the minister.

"And there never was," said the little man.

When the pilchard come, and they do come at long intervals, though never in the numbers once known, they are pressed and salted for shipment to Spain. England never acquired a taste for this fish, but the Spaniards, and to a lesser extent the Italians, are eager buyers. Hence

another Cornish toast: "Long life to the Pope and death to Thousands."

The Thousands evidently refers to pilchards.

When we started for Tintagel, the hedgers were at work with their hooks, trousers tied about the knee so that the lower ends stuck out in curious frills, precisely as one sees them in English pictures. We abandoned the *char-à-bancs* for the more prosaic bus, which promised nothing but speed until a most delightful old woman got aboard, wrapped in shawls and provided with an enormous quantity of very beefy and buttery lunch. Eleven she had sent to the war, she told us, and all came back but one.

"The best loved of all. Yet perhaps it is always the one that is gone we love the most."

PATHETIC MONUMENTS TO CORNWALL'S WORLD-WAR DEAD

But she had been happy to send her men, and cheerily called our attention to the pathetic little monuments one saw in every village, bearing the names of those who had died for King and Country.

Sometimes the list seemed incredibly long in these remote hamlets, which appeared almost stripped of life, except for the occasional woman at work, or the white-bearded old man, pipe in mouth, leaning in a cottage doorway precisely as one sees them in the illustrations for W. W. Jacobs' stories.

At St. Columb we pulled up for a moment at the door of the Red Lion Inn, under the red lion itself. It had been erected by the man who for years held the Cornish wrestling championship, and whose *thews* and *sinews* are still spoken of with respect where this breakneck game is known. The old woman got out her lunch basket and sent the driver for a pint of bitters.

As I dodged about with my camera for a shot at the Red Lion, the usual mild Cornish rain began to fall and she grew worried.

"The young master," she said, "should take care of himself."

The young master was still glowing with that compliment when we hammered into Tintagel over the blowy moors.

Here is one of the most remarkable monuments of antiquity in all England.



Photograph by Herbert Corey

A THATCHED COTTAGE AT ST. JUST IN ROSELAND

Whether or not King Arthur ever held his Table Round in the gray old castle that once crowned Tintagel Head, it is at least certain that it dates back to an unfathomable age. The very existence of King Arthur may be challenged, yet it seems logical that a legend that carries back so many centuries must have a respectable origin.

TINTAGEL AND KING ARTHUR'S CASTLE

Merlin and Launcelot and Queen Guinevere may be romantic adornments of the fine old story, but the belief in King Arthur himself has a foundation which reaches back through the centuries.

Nowadays Tintagel is but a tracery of crumbling walls crowning a vast headland, at the foot of which the most superb seas of Cornwall crash and glitter. So far below are they that even when the thinnest mist is in the air it is hardly possible to see the white fire of the breakers.

Tradition names the banqueting hall and the postern gate, and the walls of the keep are still unmistakable. The castle is in two parts, separated by a deep ravine which, legend says, was once bridged. That it was impregnable before

the days of artillery is evident, defended as it is on one side by the sea.

The village of Tintagel may once have given birth to a king, but it is now only a tiny place, chiefly remarkable for a house of the 14th century which might well serve as a model for a builder of artistic homes to-day.

No doubt this was once the residence of minor nobility, in that era when the hall was carpeted with rushes and one dipped with one's own hand in the pot. The common room is unceiled to the rafters and at one end a little balcony overhangs, from which no doubt the ladies of the establishment kept displeased eyes upon their lords at wassail below. The walls are of graystone, the roof of gray slate, while all about the bluest of corn flowers blow.

But it is the landscape that demands attention in this rough country, where the coast line has been worked out in a rude pattern by an unresting sea. Not far away is Boscastle, as dear a resort for artists as is St. Ives, nearer to the Point of Land.

And all about are the places told of by Sir Thomas Malory in his story of the death of King Arthur: Camelford, where

legend says his last and greatest battle was fought, and Dozmare, the black tarn from which the arm clad in white samite appeared above the water when Excalibur was thrown, and on which floated that barge of queens which carried Arthur away, not to return until England must again be saved.

Beauty is so constant hereabouts that it might almost grow monotonous if it were not for the stern relief of the dun moors. On them are sturdy Cornish churches, as heavy-walled as forts against the weather. In their churchyards the gravestones are buttressed against the wind.

Then one descends into valleys that are bowers of beauty; or encounters such a brisk modern watering place as Bude, where the sun seems always to shine on the white sands; or Hracombe, nestled in a nook of the cliffs.

THE SOMERSET HUNT AND THE VALLEY OF THE DOONES

So we came to Porlock and its 300-year-old Ship Inn.

It is true that we were no longer in Cornwall. Porlock is of Somerset and more particularly of the Somerset Hunt. We were bound toward the Doone Valley.

Porlock seemed a fit resting place by the way, and then we fell under the spell of the old inn, with its "crazy flooring" of water-worn flags and the peephole in the wall of the great fireplace, through which the poet Southey used to watch the comings and goings on the street, as he sat with his feet in the embers.

And there was Porlock church, with a very ancient yew tree in the yard, and a plate commemorating the date upon which the Porlock Guild of Bell Ringers rang their first true and complete peal of Grandsire Doubles.

These matters paled before the burning interest of the hunt. Tall, lean, tanned Englishmen and women, clad in horsy clothes, came to discuss horses and weather and brown ale with the well-rounded landlord. The pretty maids—and this is no mere figure of speech—trotted with tankards of bitters and plates of cold beef. Grooms walked horses in the street. Posters adorned the wall, set-

ting forth the terms on which one might hunt with the Somersets:

"Thirty guineas for subscriber and family and guests hunting from his home for the season. Eighteen guineas for subscriber and one other. Twelve guineas for the subscriber alone, eight guineas for a month, or a guinea a day. Tenant farmers free. Guests are requested to subscribe to the deer-damage fund."

The first hunt of the season was on, the purpose of which was to drive the deer from the waterside coverts to the moors, dotted with beehives and peat-stacks, checkerboarded with stone walls, adorned in the brilliance of purple and yellow and brown.

One learned of the methods and manners of the hunt from the ripe old coachman who plucked at the reins of the four-horse coach and barked at the footman who had to put on the rough locks which enabled us to scrape safely down the hill. From a kennel at County Gate came the clamor of foxhounds.

"The dogs . . ." we began.

"Not dogs," said the coachman, magisterially. "Never dogs. 'Ounds."

A moment later we erred again.

"Not red," said the coachman. "Never red. Scarlet. The 'unting scarlet be'ind the 'unting 'ounds."

IN THE VALLEY OF THE DOONES

So we came to the Valley of the Doones, in which sheep wander bearing the "J R" of John Ridd upon their sides. We saw the Waterslide and the remnants of the Doone forts, and the little church in which Lorna was shot down at the altar. One gathered faith in the fine old story as a recital of fact rather than as a romance. One learns to believe easily hereabouts. Faith becomes habit.

So back across the base of the Cornish triangle to Fowey, most delightful of small towns, once a seaport that bade defiance to England's fleet, and the present Troy Town of Quiller-Couch's story.

And not far away are St. Just in Rose-land and Polperro with fishermen mending their nets and calking boats upon the shore.

Then Plymouth and the London express.

WITH AN EXILE IN ARCTIC SIBERIA

The Narrative of a Russian Who Was Compelled to Turn Polar Explorer for Two Years

BY VLADIMIR M. ZENZINOV

With Illustrations from Photographs by the Author

TWELVE years ago I was compelled to turn polar explorer. Without any trial, by a mere administrative process, I was banished for a term of five years to the Yakutsk Territory of northeastern Siberia.

This was the third time that I had been exiled by the Tsarist Government. On the two previous occasions—the first from Archangel, the second from the city of Yakutsk—I had successfully escaped and resumed my political activities.

Special precautions were therefore taken this time. I was deported to the farthest possible north, a place to which no one had ever before been sent, and from which, it was generally believed, no escape was possible.

The settlement to which I was banished was called Russkoe Ustye. Even in the city of Yakutsk, the capital of the territory of that name, there was only a vague knowledge of the existence of this remote village—forgotten by God and man. It is situated under latitude $71^{\circ} 1' N.$, and in longitude $149^{\circ} 26' E.$, near the point where the Indigirka River enters the Arctic Ocean (see map, page 699).

A JOURNEY OF 4,000 MILES BY HORSE, REINDEER, AND DOG-SLEDGE

To convey an idea of the remoteness of this place from the rest of the world, I must go into some detail. The distance from Irkutsk, the Siberian metropolis on the Trans-Siberian Railway, to the city of Yakutsk is reckoned at about 2,000 miles. Communication between these points is maintained part of the way in summer by steamship on the Lena, and in winter by horses. The journey requires from 25 to 30 days, and in winter one must travel on horses day and night.

About the same distance must be covered from Yakutsk to Russkoe Ustye, except that communication on this stretch

is far more difficult. Travel is possible here only in winter, when all the rivers, marshes, and innumerable lakes of this region freeze. In spring, summer, and autumn this part of the country is entirely cut off from the rest of the world by countless impassable swamps.

I was sent from Yakutsk under the guard of a specially selected Cossack, whose business it was to see that I did not escape again. We started at the beginning of December, 1912. After traveling only 130 miles we exchanged our horses for reindeer. These in turn were exchanged for fresh animals from time to time at various nomad camps.

Our road lay through the encampments of Yakuts, Tungus, and Yukaghirs, for there are no Russian settlements in this region.


We reached the Indigirka River about the middle of February, and this was considered rapid progress. Here we were no longer able to use reindeer, and the rest of the trip had to be made by dog-sledge, a distance of more than 60 miles.

Thus the entire distance of 4,000 miles was covered, with the aid of horses, reindeer, and dogs, in about two and a half months.

The village to which I had been assigned was 4,000 miles from the nearest railway station. As the crow flies, Russkoe Ustye is much closer to the North Pole than by the customary route of travel to the nearest large city, Yakutsk, which is regarded, even in Siberia, as an out-of-the-way place.

BURIED IN AN ARCTIC BLIZZARD

We traveled north through the still primeval forests (the taiga), such as are found only in Siberia. We passed through deep ravines, winding channels, snow-filled beds of rivers, large and small, and crossed tall, rocky, forest-clad mountains,



Photograph Courtesy American Museum of Natural History
 A POLAR YAKUT DOG-TEAM: A SMALL NUMBER OF YAKUTS IN THE EXTREME NORTH OF SIBERIA HAVE BECOME DOG BREEDERS

At night we would sometimes stop at a nomad tent or in some unoccupied hut constructed especially for travelers. These latter had always to be put in order before they were fit for human habitation.

We traveled during the coldest part of the year. The mercury never rose above 20° below zero (centigrade), and most of the time it hovered around -50° , and once, at Verkhoiansk, which is supposed to be the coldest spot on earth, I ran into a temperature of -71° C.

But far worse than these frosts and by far more dangerous were the snowstorms, which are considered seasonal in the northern Yakutsk Territory. I know of nothing more terrifying than these blizzards. Only the experience and familiarity of our Yakut and Tungus guides with local conditions brought us through alive.

One of these awful hurricanes of snow overtook us on New Year's Day, and I had to spend the night in the shelter of a wayside hut, buried in snow, roof and all. To the music of this howling Siberian blizzard I read, covered in a fur blanket and by the light of a flickering candle end, de Maupassant's "The Mediterranean Voyage," which made me feel very warm.


LARGEST RUSSIAN SETTLEMENT WITHIN 950 MILES CONSISTS OF SIX HOUSES

Descending from the high altitudes of a spur of the Yablonoi Mountains, we left behind the primeval Siberian taiga and entered the Arctic tundra.

The farther north we went the nearer we approached the open sea. The vegetation grew ever more scant. At first there were tall bushes of willow, but gradually they became lower and lower, finally disappearing entirely. All about was a limitless snowy expanse, with nothing on which the eye could rest.

Precisely in such a strip of Arctic tundra is situated the settlement of Russkoe Ustye.

Throughout the whole course of the Indigirka River, probably not less than 950 miles in length, Russkoe Ustye is considered the largest settlement. But it consisted of six dwelling houses only. The Russian word *dom* (house) has here become *dym*, which means smoke. And



Photograph by Knud Sorentani

IRKUTSK AND ITS PONTOON BRIDGE OVER THE ANGARA

Irkutsk is the finest and most important town in Siberia, due to its position on the Trans-Siberian Railway and to its commerce in tea. The city grew out of the winter quarters established by the Cossacks in 1652 for the collection of a fur tax from the Buriats. It is a journey of 2,000 miles from Irkutsk to Yakutsk.



Photograph by Knud Socensen

CROSSING THE FROZEN ANGARA AT IRKUTSK

The Angara is a tributary of the Yenisei and is 1,000 feet wide at Irkutsk. The Irkut, from which the town takes its name, joins the Angara directly opposite the town. The Angara was discovered by Cossacks early in the 17th century.

this metamorphosis is perfectly justified, for in this land of polar frost and blizzards, a house without fire, or "smoke," is not considered a house.

The population of this settlement numbered 22 souls. My arrival made it 23. All the colonies on the Indigirka River, scattered along its course in settlements of from two to four cottages each, do not comprise more than 400 persons.

These Russians represent, as it were, foreign islets in the sea of the aboriginal Yukaghirs, Tungus, Yakuts, and Chukchi, who surround them everywhere. The aborigines live as nomads, raising reindeer, while the Russians have a settled mode of existence along the banks of the river, and use dogs instead of reindeer.

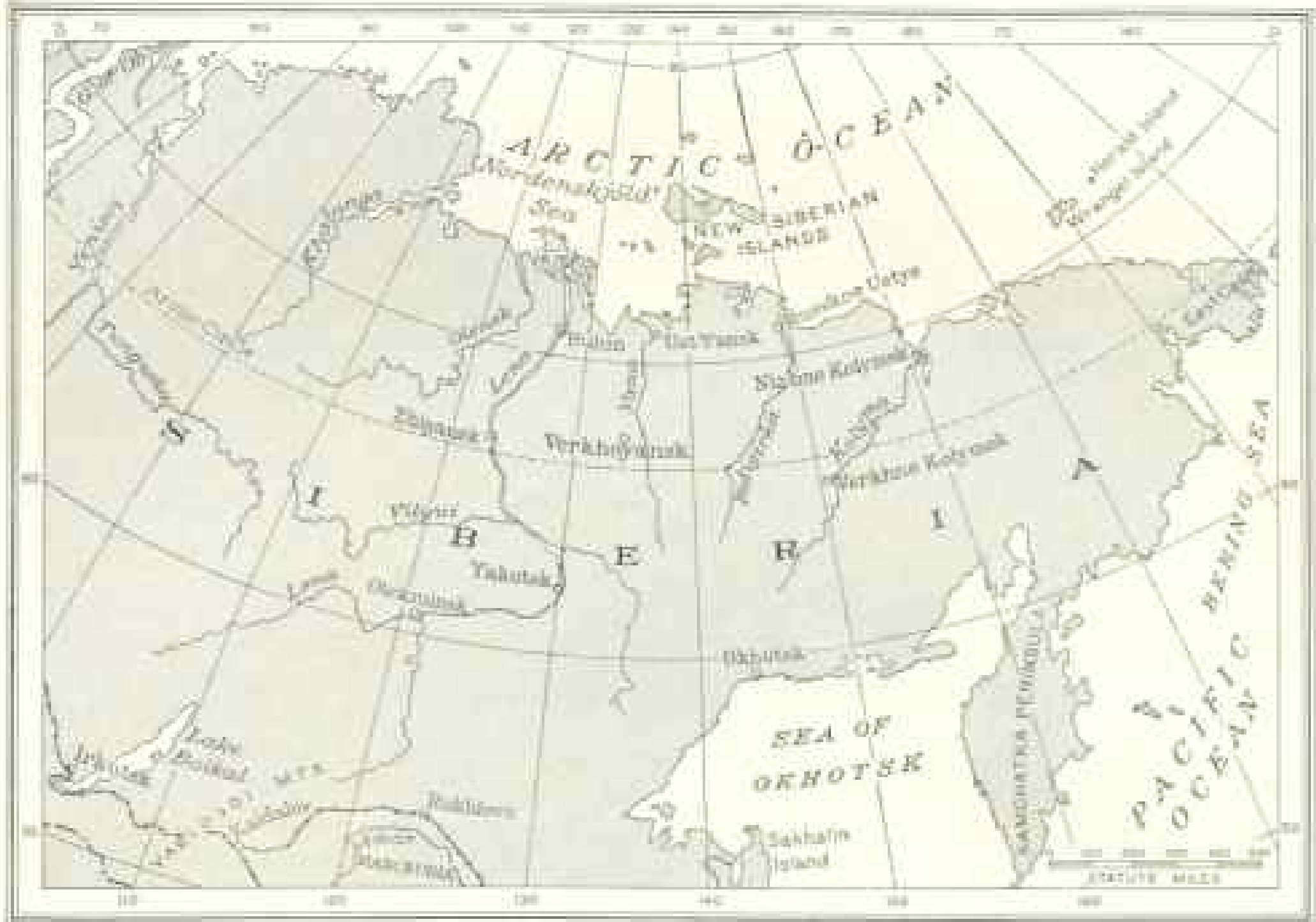
This is a most peculiar and isolated little world. The inhabitants cling tenaciously to their ancient customs. They have preserved the Russian language, unlike the other Russians living in the northeastern parts of the Yakutsk Territory, who have almost completely amal-

gamated with the aborigines and lost not only their language, but nearly all of their other national characteristics.

For this reason, therefore, the Russians along the Indigirka are undoubtedly of immense interest to the ethnographer. To begin with, it is curious how they ever got to the banks of the Indigirka, so remote are they from the city of Yakutsk, the center from which emanated the historical progress of the Russian conquest and settlement of this territory.

I was fortunate to find, among a pile of old documents abandoned in a deserted hut at Russkoe Ustye, some papers from which it may be concluded that the first Russians had already reached the Indigirka in the 16th century, during the reign of Ivan the Terrible, perhaps even before the conquest of Siberia by Yermak.

There is good reason for assuming that these pioneers came by boat from European Russia over the Arctic Ocean, and not by land, from Yakutsk. This is indicated by their preservation of the physi-



Drawn by A. H. Bunsted.

A MAP OF SIBERIA.

The author, a political exile, was sent by way of Irkutsk, metropolis of Siberia, to Yakutsk; thence by horses and reindeer sledges to the Indigirka River; then by dog-sledges to Russkoe Ustye, his destination and place of banishment, within the Arctic Circle.

cal characteristics of the Russian type, the quaint nature of their Russian speech, their folk songs, poetry, and marriage customs, which have long ago disappeared in the Yakutsk Territory proper.

These Russians along the banks of the Indigirka seem to have existed in a state of abiosis for centuries, cut off from the rest of the human race by impassable swamps and boundless distances. Time itself seems to have been powerless to change anything in this part of the world.

I personally had to experience the isolation of this territory. I doubt whether there is a spot on the face of the earth more remote from civilized life than Russkoe Ustye. Central Africa, Borneo, Celebes, Patagonia, and Senegambia have closer contacts with the world.

Here the nearest points of "civilization" are Ust-Yansk, a village of about 30 dwellings, not less than 300 miles in an airline to the west, and, in the east, Nizhne Kolymsk, with 25 houses, about the same distance away.

None of the inhabitants of Russkoe Ustye had ever gone beyond these two points, nor had any ever been to Yakutsk. Names like St. Petersburg and Moscow sounded to them like fairy tales. It is, therefore, not surprising that the real inhabitants of Russkoe Ustye are not very much above the state of primitive savagery. There is not a single literate person among the settlers along the Indigirka. I was the only civilized person to stray into this peculiar region.

AUTHOR'S EQUIPMENT CAUSED EXTRAORDINARY EXCITEMENT

Of postal communication there was, of course, not even a trace. Answers to official correspondence could be obtained from Yakutsk after one and a half years; at the earliest, and this only by special messenger.

I was able to receive mail from my home only twice a year, at the beginning and end of the winter. At these seasons we would be visited by traders from the



TUNGUS FROM THE KHARAUŁAKH (BLACK WATER) VALLEY

The name "Tungus" covers several tribes, scattered from the Yenisei Valley to the Pacific Ocean. They are a good-natured, hospitable people and endure hunger, cold, and hardships of every kind with surprising fortitude. One authority calls the Tungus "the nobility of Siberia."

south, who brought merchandise from Yakutsk to exchange for the furs of the local hunters and trappers; but not once did a letter from Moscow reach me earlier than after seven or eight months.

My arrival at Russkoe Ustye was a most extraordinary event. For some time I was visited not only by the natives, but by those of the neighboring settlements as well. They examined me very carefully, in complete silence, just as one scrutinizes some strange animal.

Much of what I had brought with me was seen here for the first time. Almost with a feeling of reverence did they

touch my fine Winchester rifle, which I had been permitted to take along after some lengthy "diplomatic negotiations" with the Governor of Yakutsk. The natives themselves are armed mostly with bows and arrows and spears, with which they bravely face the polar bear. Only a few possessed very poor shotguns.

They did not understand the purpose of many articles, such as thermometers, large books, and a photographic camera, which I proceeded to unpack. Especially profound was the impression produced by a very ordinary kerosene lamp. I also managed to bring twenty pounds of oil.

The little boy of a neighbor happened to be present when I unpacked the lamp, and here is how he described the event:

"He took out," said he, breathless with excitement, "a bright shiny teapot and put a plate on top." It was an enameled metal

lamp with a china shade.

In the evening word was passed from house to house:

"He has lit it! He has lit it!"

Then many called expressly to see the lamp, one curious fellow traveling with dogs for more than 50 miles.

These people illuminate their houses either by logs in the fireplace or by smoky little night lamps burning blubber. Altogether, I, with my curious baggage, habits, and accomplishments, appeared to them a being out of Mars or the moon, rather than a common mortal.

For 20 rubles a year I rented a house



THE "WATER WAGON" IN YAKUTSK

Yakutsk is the chief commercial emporium for the whole of eastern Siberia and is the great fur market of the north. Its streets are singular in appearance, in that the spaces intervening between the European houses are occupied by the winter tents of the nomads. Yakutsk suffers from frequent floods and is therefore unhealthy.



A HOME IN THE VERKHOYANSK DISTRICT

This photograph shows the tent of the elder of Borogon township. The city of Verkhoyansk has only 73 days a year without snow, yet barley sometimes ripens here and vegetable-growing is carried on in a small way. It was formerly an exile station. The woman of the group stopped puffing her pipe long enough to pose for her picture.




PLAYTIME IN THE COLDEST PLACE IN THE WORLD

The city of Verkhoyansk, some 70 miles above the Arctic Circle, lies within the earth's pole of cold. So far as recorded temperatures go, it is believed to be the world's most frigid inhabited spot (see text, page 696). The settlement at Ruskoe Ustye, however, has the lowest annual temperature recorded (see text, page 706).



THE NATIONAL DANCE OF THE TUNGUS

This dance is called "I Sing," in reference to the monotonous chanting which accompanies it. The dancers form a circle, join hands in the manner pictured above, and move to the tempo set by a leader. The dance may last for hours.



Photograph courtesy American Museum of Natural History

THE INTERIOR OF A RICH YAKUT'S HOUSE

The typical winter dwelling of the Yakut is the *yurta*, one section of which is occupied by the cattle. Its walls are made of logs or wicker, calked with cow dung, and flanked with banks of earth. Light penetrates through windows of skin or ice sheets. The chimney is of wood, guarded against fire by a thick covering of clay. The Yakuts are probably the most intelligent of the Siberian natives. Their civilization is superior to that of the Tungus and they absorb a large number of Russian settlers.

from one of the citizens of Russkoe Ustye and established myself according to my tastes. My interior arrangements, the pictures and the calendar on the wall, dishes, samovar, and books aroused the keenest and most persistent curiosity throughout my stay.

Many a curious thing did I see in this part of the world, and I experienced much that was novel and unexpected.

For several years I was compelled to live under conditions that recalled the experiences of Robinson Crusoe or Nansen. No wonder, then, that a few years ago, when I had occasion to meet the latter in Paris, we soon found topics of conversation that proved equally absorbing to us both—Eskimos, dogs, fish, arctic fox, blizzards, etc.

A philosopher and an economist by



EXILES ON THEIR WAY TO DESTINATIONS ALONG THE LENA

Under the Tsarist régime most of the political exiles were sent to central and western Siberia; the convicts were confined mainly to the Lena territory.



AN EXILE CAMP

Until 1900, convicts were exiled to Siberia in great numbers. Many abuses arose from the system, and, later, imprisonment was substituted for exile, except in the case of political offenders. The practice was abolished during the World War. An unforgettable picture of the life of the exile is contained in Dostoevsky's "Buried Alive in Siberia," written after the author's experience of four terrible years, in which he described himself as "a man buried alive, nailed down in his coffin."



A TUNGUS CAMP

The Tungus have no towns, villages, or houses, as a rule, but live in groups of rarely more than two or three tents. Their winter yurta is usually made of skins. Most of the tribesmen are classed according to their pursuits, as Reindeer (the largest group), Horse, Cattle, Dog, Steppe, and Forest Tungus. They hunt fur-bearing animals and exchange skins for the necessities supplied by Russian and Yakut traders. The Tungus use the reindeer for drawing sledges and for riding.

education, I was forced to turn physician, meteorologist, zoologist, botanist, ornithologist, photographer, carpenter, and what not. For many hundreds, perhaps thousands, of miles around, I was the only civilized and educated human being, and my semibarbarous neighbors would come to me for all kinds of advice, medical included.

About me was so much that was interesting and unusual that I could not help making a collection of the most diverse zoological, botanical, and ethnographical specimens. Of these I was able to send back to civilization several cases, which I presented to the University and the museums of Moscow. In addition, I published after my return several small books dealing with this unknown region, which proved to be a veritable discovery to the ethnographical world.

Of course, I had to do everything by myself. With the aid of my Winchester and some nets, I had to obtain my food—reindeer, wild geese, fish. I had to do

my own cooking, keep my cottage in repair, and gather firewood and ice (which takes the place of water) for the kitchen.

In a word, mine was precisely the life of Robinson Crusoe, the life of a hunter and fisher, cook, woodchopper, carpenter, and water- (*i. e.*, ice-) carrier, tailor, shoemaker, etc. Therefore, when friends asked me if I was lonely during my exile, I could answer in all sincerity that I had no time to feel lonesome.

WINTER DAYLIGHT LASTS ONLY TWO OR THREE HOURS

In appearance, Russkoe Ustye was nothing but a miserable cluster of a few snow-swept wooden huts and barns. In every direction, as far as the eye could see, there was snow, snow, snow. Here and there was a clump of dwarfed shrubbery, buried under the snow in the winter. Amid the monotonous landscape of this white desert one distinguished with great difficulty the cottages, half hidden from sight by the snow piled up against them.



THE AUTHOR AT RUSSKOE USTYE

Among the 23 Russians at Russkoe Ustye and the 400 settlers along the Indigirka River—in a region covering thousands of square miles—the author was the only educated individual. In that peculiar and isolated world, the Russians have not amalgamated with the natives and are therefore of unusual interest to the ethnographer.

The settlement was especially dreary during November and December, when the sun disappeared altogether from the horizon, and the dim twilight called "daylight" lasted only two or three hours. This was the most cheerless season of the year, and the sad howling of the dogs in the darkness seemed almost unbearable to one unaccustomed to it.

The winter nights were at times magnificent. In the black velvet of the sky the stars, which would make their appearance about 3 o'clock in the afternoon and twinkle until 11 o'clock in the morning, blazed like diamonds! Almost every

night there was a most brilliant northern illumination, but I got so used to it that I seldom paid any attention to it.

Owing to the nearness of the sea, the cold here registers rarely lower than -50° C. But the winter blizzards are frequent and terrible. They stifle a person, cut off the breath, throw one off his feet with lashing volleys of snow, and make it impossible to see farther than five steps ahead.

Woe to the traveler overtaken by such a storm on the road! When encountering such a catastrophe, only one hope remains: to find shelter, together with the dogs, under the upturned sledge and wait for a change of weather.

In the course of a night these hurricanes are liable to bury one's cottage, roof and all, leveling the snow on the surface so that a person may drive across it without even suspecting that a human dwelling is un-

derneath. My own house was on several occasions snowed under, once on the first of May, and I was forced, molelike, to dig a tunnel in order to get out.

During such a blizzard it is dangerous to go even ten steps from the house, and those who have to do it usually hold on to a rope.

WINTER LASTS FOR EIGHT MONTHS

The annual temperature at Russkoe Ustye is the lowest of all those places where meteorological observations have been made. It is also one of the northernmost inhabited spots on the globe.



THE AUTHOR'S HUT IN RUSSKOE USTYE

Here the exile lived the busy life of an Arctic Robinson Crusoe, and also studied and ministered to the natives and to the few Russians in the settlement.



THE INTERIOR OF THE HUT

The books, dishes, samovar, pictures, and calendar aroused keen and persistent curiosity among the natives during the author's stay. On the table is the kerosene lamp, which, when unpacked and lighted, furnished an event of intense excitement (see text, page 700).



LEARNING TO PADDLE HIS OWN CANOE

Throughout the lower Indigirka region there are no forests, for the ground is permanently frozen below a depth of two feet. The natives of Russkoe Ustye have never seen a tree growing. The driftwood and fallen trees which the river currents sweep north in spring and summer are eagerly collected for use as firewood and building material.



WATERPROOFING HIS BOAT WITH A COAT OF SULPHUR

On expeditions to hunt geese, each hunter must travel in a light boat or canoe, due to frequent need for portage from one swamp to another (see text, page 717). The natives show great skill in paddling against strong winds and heavy currents.

The winter lasts eight long months, from September till May. The summers are warmer than one would expect, the temperature in the sun registering up to 30° C. (86° Fahrenheit), but it is very rarely that a summer passes without a snowstorm. A summer "day," during which the sun never disappears below the horizon, lasts almost three months—from April 28 till July 20. The Indigirka thaws generally during the first days of June.


NO NATIVE HAS SEEN GROWING TREE

The flora is of the scantiest. In summer the ground thaws to a depth of only two feet; below that it is forever frozen. Throughout this region there are no forests. Not a single native of Russkoe Ustye has ever seen a tree growing; to them a common fir tree is as much of a curiosity as a tropical palm tree to a Northern person.

The shrubs of the willow extend 10 miles toward the sea and then come to an end (it is about 45 miles from Russkoe Ustye to the Arctic Ocean). There, even grass ceases to grow.

In summer, no matter where one turns, one can see nothing but swamps. In spring and summer the Indigirka brings on its currents from the south large numbers of fallen trees. These are eagerly picked off the banks by the natives, for this driftwood makes it possible for them to withstand the intense winter cold, and they likewise build their dwellings of it.

The staple food of the natives is fish, which is taken in summer as well as in



CRUSHING DRIED FISH TO MAKE SOUP.

The local fish, *muksun*, which belongs to the salmon family, is excellent when cooked, but it is often dried in the sun and smoked, being regarded as a delicacy. It takes the place of bread, of which the natives are ignorant.

winter (under the ice). Sea food is also fed to the dogs.

The local fish is excellent, especially the *muksun*, which belongs to the salmon family. It is usually cooked, but is often dried in the sun and smoked. So prepared, it serves in place of bread and is regarded as a delicacy.

More often, however, the fish is frozen and eaten raw, and is called *stroganin*, or sliced fish. The skin is removed and the fish is cut in slices with a sharp knife. It must be eaten frozen with salt. I do not hesitate to say that it is very savory.

Generally, in these northern regions, a



FISHING FOR HERRING AT RUSSKOE USTYE

The natives take the herring in summer and in winter (under the ice). Sometimes the fish is dried, but more often it is frozen and eaten raw. The skin is removed and the flesh sliced thin. It is a savory food when eaten with salt.



CAMP OF GOOSE HUNTERS ON THE COAST NEAR RUSSKOE USTYE

During the molting season, huge flocks of geese gather along the shores of the Arctic Ocean. The hunters, knowing the birds' helplessness at this period, capture thousands of them for food. Due to their primitive weapons, the natives are unable to kill these birds at the time of their spring migration.



NATIVES DRIVING GEESE INTO THE NET-TRAP

"A flock of geese is surrounded by the hunters in their canoes, while on the shore the nets are spread like traps, open toward the water. The geese are slowly driven toward the nets and finally chased inside" (see text, page 717).



THE SLAUGHTER OF THE GEESE

After the flock has been driven into the net-trap, the net is tightened and the killing begins. The birds are grasped below the head and whirled in the air, thereby breaking their necks. Afterwards they are buried in the mud and left to rot for several weeks. Though this food is primarily used for the dogs, the native himself does not disdain it.



ON THE BANKS OF THE LENA, NEAR BULUN

After the author's frustrated attempt at escape from Russkoe Ustye he was forced to spend the three remaining years of his exile at Bulun (see text, page 718). Note the two men in the middle distance, near the base of the bluff.



A RIVER SCENE ON THE LENA: BULUN

Fish is the staple food of the inhabitants of the Lena region. The fishing industry is important on the lower reaches of the river; and much of the catch is exported annually by steamer from Bulun up to Yakutsk.



REFUELING ON THE OLENEK RIVER

The Olenek, 1,200 miles long, enters the Arctic Ocean some 90 miles west of the Lena delta. It is six miles wide at its mouth. The rivers form the chief highways of Siberia, their transportation value being enhanced by the vastness of the plains, the dense forests, and the swampy tundra, all of which make land traveling difficult and sometimes impossible.

person must get used to the food. For a long time I was unable to believe that the raw, frozen marrow of reindeer bones was delicious. I finally tasted it and found that it suggested the taste of good ice cream.

Of bread the natives are completely ignorant, and I, too, had to forget about it during my exile. Frozen bread is brought in by the wealthiest traders, who treat their friends to it as one might treat a person to chocolate. All my inquiries among the natives failed to elicit a satisfactory answer as to how grain grows, how it is turned into flour, and how the flour is made into dough.

The traders also bring sugar, but it is regarded as a great delicacy, and even the wealthiest families serve it to their guests only on holidays.

FOX SKINS BARTERED FOR NECESSITIES

Some variety in the natives' menu is furnished by reindeer meat, but this animal is rarely caught hereabouts.

Other necessities are obtained by exchanging the skins of the arctic fox, the Indigirka region being one of its chief habitats. The animal is caught with wooden traps. Traders from the south, who come here in order to get the fox skins, bring all kinds of articles for barter.

Besides arctic fox and reindeer in winter, there are also hares and polar bears.

Native birds include the white partridge and white owl. The former is very numerous and is caught with snares. In spring, when it is love-mad and blinded by the dazzling reflection of the sunlight on the white snow, it permits one to approach very close, and often stays about houses like a homing pigeon.

Swamp birds in overwhelming numbers begin to arrive about the end of May—geese, cranes, ducks, gulls, and all kinds of snipes.

This influx may be appreciated only by those who have seen it. Screeching, gabbling, and piping shrilly, dense swarms fill the air day and night. The white



TRADERS AT BULUN

These men with a Siberian variant of the "covered wagon" are traveling westward from the Lena to the Olenek River. The *narta* (sledge) of the far north is a light, narrow vehicle from 9 to 14 feet long and is sometimes, as above, fitted with a movable hood as a protection against snowstorms. The runners are usually birch poles and the whole is held together with cords, as nails would be speedily jerked out when traveling over rough ground.

swans pass in orderly flocks; the geese fly in long chains; ducks glide past in disorderly throngs.

WINTER SILENCE BROKEN BY TRIUMPHANT RETURN OF THE BIRDS

This tempestuous arrival, after the oppressive silence of winter, seems like a triumphant bacchanalia. Between sky and earth strives and quivers an overwhelming wave of life. Every little puddle, every tiny hummock, becomes a whole world pulsating with life. Each bird leaps, jumps, flutters its wings, pipes, and sings, according to whatever talent the Creator has given it.

Each is busy with his own, and, for him, very important and exclusive affairs, paying no attention to his neighbor. When some feathered pirate appears, groups rise into the air as one solid flock, only to return to the same place, which another covey has already managed to occupy. One flock replaces another, and

it seems that the migrants feel crowded, even in this boundless vacuum.

It is hard to describe how, after the dreary silence of the winter, this noisy, palpitating stream of life stirs and disturbs the exile. Sleep and food seem bothersome details.

Early in the morning, the gabbling of the geese would drive me from bed, and, getting hold of my rifle, I would start across swamps and snow for the tundra. In the evening I would return, half-dead with fatigue, feet aching, and bones heavy as lead.

Even my dreams were full of the cries of birds and the beating of wings.

Owing to their primitive weapons, the natives have no way of utilizing this spring migration of birds, to add to their supply of food; but during summer they gather geese in enormous quantities.

Geese cast their feathers in summer—in this region, between the 8th and the 20th of July. They molt differently from



A LENA RIVER BARGE, WITH TRADERS



THE STEERING GEAR OF THE "PAUZOK" (BARGE)

The rivers, of all the physical features of Siberia, have had the most progressive influence on the country. The Lena is one of the mightiest rivers in the world. Its total length is estimated at about 2,860 miles and its drainage area at 900,000 square miles. Tusks of the mammoth have been dug out of its delta (see also text, page 718).



A FORTUNE IN FUR: 5,000 ARCTIC FOX SKINS

These fox skins are the property of a trader at Bulun. Fur is the oldest established trade of Siberia and was originally the lure of the invaders. The Indigirka River basin is now the center of white-fox hunting, and the skins are bought up by agents of the Ust-Yansk and Yakutsk merchants.

other birds, losing almost all the feathers from their wings simultaneously. During the molting season, therefore, geese lose the power of flight and become helpless until they grow new feathers.

This fact is well known to the professional native hunters, who try to take advantage of their opportunity. During the molting season the birds collect in huge flocks, millions of them, near the sea and along the shore of the Arctic Ocean. The hunters, knowing where the geese gather, organize hunting parties in boats.

These expeditions are frequently fraught with danger. Each man has to travel in a canoe and handle a two-bladed paddle. Only light canoes make it possible to cover long distances, as there is frequent need of carrying the boat from one swamp to another.

I succeeded in obtaining permission to participate in one of these expeditions, but only after a curious incident. The natives were opposed to my going, assur-

ing me that the trip would be too hard and perilous. In their opinion, I was certain to lose my life because of my inexperience.

I soon realized that it was not my welfare they were worrying about, but rather that they were afraid of being held responsible for my death. To them, I was Government property, a person sent thither by the Tsar, and they were worried lest they be made to answer to the authorities, in the event that I should come to grief.

I thereupon wrote a document very much like a confession of suicide, in which I solemnly declared that I had joined their expedition of my own accord, and that if I should perish the fault would be solely my own. After I handed them this paper, and explained its contents, all objections to my participation disappeared.

The expedition really did prove to be full of hardships. We had to make our



A REINDEER WITH A TWO-DAYS-OLD CALF

Well-fed deer have been known to cover 100 miles in a day. In riding a reindeer the Siberian native places the saddle not on the back, which would cripple the animal, but on the shoulders. The rider gains his seat by means of a pole and keeps it by a swinging motion, balancing himself with the pole.

way down the Indigirka to the Arctic, cross a bay at least 15 miles wide, and finally drag our canoes for a very long time from swamp to swamp. The place where we were to hunt was at least 70 miles north of Russkoe Ustye.

A PERILOUS GOOSE HUNT IN ARCTIC SWAMPS

The hunting, as well as the conditions under which we lived, were most arduous. We were in the midst of swamps and even had to sleep in swamps. But I never regretted these hardships, because of the opportunity to take part in an enterprise that even few members of regular polar expeditions have had occasion to witness.

The geese at this place were simply overwhelming in numbers. From afar, the flocks on the water appeared like huge islands. Our hunting party of 15 men bagged not less than 4,500 birds.

A flock of geese is surrounded by the hunters in their canoes, while on the shore the nets are spread like traps, open

toward the water. The geese are slowly driven toward the nets and finally chased inside.

After the entire flock has entered, the nets are drawn tight, and then the killing begins. This is done by grasping the birds below the head, whirling them in the air, and thus breaking the neck, which causes instant death. After a few minutes of this work, a mountain of dead geese begins to pile up alongside the nets.

The entire booty is equally divided among members of the expedition. The geese are buried on the spot in the ground, or, more properly speaking, in the mud, and left to rot for several weeks, until frost sets in.

This food is used primarily for the dogs, as it is already well rotted by the time it is dug up. Still, the hunters themselves by no means disdain it; to the native appetite there is nothing very objectionable in food that is tainted.

I, too, was offered my share of the common haul, but refused it, merely stipulating my right to ten live birds. To

these I tied letters, prepared beforehand, in several languages, and addressed to my relatives in Moscow. I hoped in this way to be able to send word about myself, when the geese would return to warm regions and would, perhaps, fall into the hands of some hunter. Unfortunately, as I found out afterward, none of my letters ever reached its destination.

Our homeward journey was even more difficult. We were forced to paddle against the current, and, as if for spite, we were faced all the time by a strong wind which hindered our progress.

Nevertheless, I came through the experience with honor, for I was the first to get back to Russkoe Ustye. I considered this a matter of personal pride, and for the feat was complimented by the natives. "Thou," my companions said to me, "hast shown thyself a regular *muzhik!*" (peasant.)

I was very proud of this praise.

On the return trip I had occasion to see also another kind of hunting. We were looking for mammoth ivory, which has been buried for centuries, along the washed-away banks of the seashore. We were fortunate to find a tusk weighing more than 100 pounds.

Hunting for mammoth ivory in the northernmost parts of Siberia is a regular business. In the past century the yield has been estimated at from 20 to 30 tons.

Our expedition lasted about a month. All this time I lived in the closest daily contact with my fellow-hunters, and this enabled me to appreciate even more fully how backward is the spiritual world in which these people live. Their religious creed is a peculiar hodgepodge of shamanism, paganism, and Christianity.

AN ATTEMPT TO ESCAPE

Notwithstanding my interest in this curious, strange world in which I was compelled to live, I felt the solitude, and complete isolation from civilization oppressed me beyond endurance. After more than a year at Russkoe Ustye I made an attempt to escape.

I provided myself with reindeer, a sledge, and a complete traveling outfit. I asked questions of travelers about the

route and made numerous friends among the natives. Finally I decided to flee in an easterly direction, toward the limitless Chukots tundra, and across the Kolyma River to Cape Dezhneva (East Cape), at the extremity of northeastern Siberia. There I intended to cross the frozen Bering Strait to Alaska, and thence on to the United States.

This plan entailed the crossing of more than a thousand miles of uninhabited wilderness. I had permission to move freely within the boundaries of the district of Verkhoyansk, in the Territory of Yakutsk.* Pretending that I was going to Verkhoyansk, I started east and reached the first camp of the Chukchi, with whose aid I planned to continue my flight; but alas! One of the men at once recognized me, for he had already heard about me from his friends who passed through his camp.

It appears that my fame had spread all over the tundra. I was too strange a phenomenon to escape notice. I was unable to explain why I wanted to pass farther to the east, across the Kolyma, and so was compelled to turn back in the direction of Verkhoyansk.

And in Verkhoyansk the police authorities were waiting.

The remaining three years of my exile were spent at the tiny settlement of Bulun, on the lower Lena, where a steamer from Yakutsk calls twice during the summer, on account of the fine fishing in this part of the world, and in winter the mail arrives once every two months. At Bulun I no longer felt so completely cut off from civilization, and for this reason life there was not so interesting as at Russkoe Ustye.

Upon my return to Russia after my banishment I published several small books dealing with this region.

In the interest of science, it would seem of importance to have serious study made of this part of the world. It is instructive to know just how the struggle for existence is carried on by men whom fate has driven to the farthest limits where human life is possible.

*There are five districts in this territory: Verkhoyansk, in the northern section, is the largest, with an area greater than that of France.

NATIONAL GEOGRAPHIC SOCIETY

GEOGRAPHIC ADMINISTRATION BUILDINGS

SIXTEENTH AND M STREETS NORTHWEST, WASHINGTON, D. C.

GILBERT GROSVENOR, President
JOHN OLIVER LA GORCE, Vice-President
JOHN JOY EDSON, Treasurer
BOYD TAYLOR, Assistant Treasurer
FREDERICK V. COVILLE, Chairman Committee on Research

HENRY WHITE, Vice-President
O. P. AUSTIN, Secretary
GEO. W. HUTCHISON, Associate Secretary
EDWIN P. GROSVENOR, General Counsel

EXECUTIVE STAFF OF THE NATIONAL GEOGRAPHIC MAGAZINE

GILBERT GROSVENOR, EDITOR

JOHN OLIVER LA GORCE, Associate Editor

WILLIAM J. SHOWALTER
Assistant Editor

RALPH A. GRAVES
Assistant Editor

FRANKLIN L. FISHER
Chief of Illustrations Division

J. R. HILDEBRAND, Chief of School Service

BOARD OF TRUSTEES

CHARLES J. BELL
President American Security and
Trust Company

JOHN JOY EDSON
Chairman of the Board, Wash-
ington Loan & Trust Company

DAVID FAIRCHILD
In Charge of Agricultural Ex-
plorations, U. S. Department
of Agriculture

C. HART MERRIAM
Member National Academy of
Sciences

O. P. AUSTIN
Statistician

GEORGE R. PUTNAM
Commissioner U. S. Bureau of
Lighthouses

GEORGE SHIRAS, JR.
Formerly Member U. S. Con-
gress, Faunal Naturalist, and
Wild-game Photographer

E. LESTER JONES
Director U. S. Coast and Geo-
detic Survey

WILLIAM HOWARD TAFT
Chief Justice of the United States

GRANT SQUIRES
Military Intelligence Division,
General Staff, New York

C. M. CHESTER
Rear Admiral U. S. Navy, For-
merly Supt. U. S. Naval Ob-
servatory

FREDERICK V. COVILLE
Botanist, U. S. Department of
Agriculture

RUDOLPH KAUFFMANN
Managing Editor The Evening
Star

JOHN FOOTE, M. D.
Professor of Pediatrics, George-
town University

S. N. D. NORTH
Formerly Director U. S. Bureau
of Census

JOHN OLIVER LA GORCE
Associate Editor National Geo-
graphic Magazine

JOHN BARTON PAYNE
Chairman American Red Cross

J. HOWARD GORE
Prof. Emeritus Mathematics, The
George Washington University

A. W. GRIELEY
Arctic Explorer, Major General
U. S. Army

GILBERT GROSVENOR
Editor of National Geographic
Magazine

GEORGE OTIS SMITH
Director U. S. Geological Survey

O. H. TITTMANN
Formerly Superintendent U. S.
Coast and Geodetic Survey

HENRY WHITE
Member American Peace Com-
mission, Formerly U. S. Am-
bassador to France, Italy, etc.

STEPHEN T. MATHER
Director National Park Service

ORGANIZED FOR "THE INCREASE AND DIFFUSION OF GEOGRAPHIC KNOWLEDGE"

TO carry out the purposes for which it was founded thirty-six years ago, the National Geographic Society publishes this Magazine. All receipts are invested in the Magazine itself or expended directly to promote geographic knowledge.

ARTICLES and photographs are desired. For material which the Magazine can use, generous remuneration is made. Contributions should be accompanied by an addressed return envelope and postage.

IMMEDIATELY after the terrific eruption of the world's largest crater, Mt. Katmai, in Alaska, a National Geographic Society expedition was sent to make observations of this remarkable phenomenon. Four expeditions have followed and the extraordinary scientific data resulting given to the world. In this vicinity an eighth wonder of the world was discovered and explored—"The Valley of Ten Thousand Smokes," a vast area of steaming, spouting features. As a result of The Society's discoveries this area has been created a National Monument by proclamation of the President of the United States.

AT an expense of over \$50,000 The Society sent a notable series of expeditions into Peru to investigate the traces of the Inca race. Their

discoveries form a large share of our knowledge of a civilization waning when Pizarro first set foot in Peru.

THE Society also had the honor of subscribing a substantial sum to the expedition of Admiral Peary, who discovered the North Pole.

NOT long ago The Society granted \$25,000, and in addition \$75,000 was given by individual members to the Government when the congressional appropriation for the purpose was insufficient, and the finest of the giant sequoia trees of California were thereby saved for the American people.

THE Society is conducting extensive explorations and excavations in northwestern New Mexico, which was one of the most densely populated areas in North America before Columbus came, a region where prehistoric peoples lived in vast communal dwellings and whose customs, ceremonies, and name have been engulfed in an oblivion.

THE Society also is maintaining expeditions in the unknown area adjacent to the San Juan River in southeastern Utah, and in Yunnan, Kweichow, and Kansu, China—all regions virgin to scientific study.


TIFFANY & CO.

JEWELRY PEARLS SILVERWARE

QUALITY-THAT ENDURES

MAIL INQUIRIES RECEIVE PROMPT ATTENTION

FIFTH AVENUE & 37TH STREET
NEW YORK



Flower of the East
No. 1000

Flower of the East
No. 1000

Flower of the East
No. 1000

Flower of the East
No. 1000

Flower of the East
No. 1000


Flower of the East
No. 1000

Flower of the East
No. 1000

Flower of the East
No. 1000

HOUBIGANT inc. 16 West 49 Street, New York. 46, St. Alexandre St. Montreal

FACTS ABOUT A FAMOUS FAMILY



Send for one or all

There has been printed a series of interesting booklets about General Motors, dealing with the subjects listed below.

FACTS AND FIGURES ABOUT GENERAL MOTORS
PASSENGER CARS AND TRUCKS • PARTS AND ACCESSORY COMPANIES
FINANCIAL STATEMENTS • ORGANIZATION CHART • PLANTS AND PRODUCTS
STOCKS—PREFERRED AND COMMON
GENERAL MOTORS ACCEPTANCE CORPORATION (GMAC Plan)
GENERAL MOTORS RESEARCH CORPORATION
DELCO-LIGHT ELECTRIC PLANTS AND FRIGIDAIRE
EXPORT ORGANIZATIONS • CANADIAN ORGANIZATIONS

Any or all of these booklets will be sent upon request to Department of Publicity, General Motors Corporation, 224 W. 57th St., New York.

GENERAL MOTORS

BUICK • CADILLAC • CHEVROLET • OAKLAND • OLDSMOBILE • GMC TRUCKS

Only \$130 more than an open car~

For this luxurious
four-door Marmon Sedan

MARMON is the first of the fine car manufacturers to cut down the high differential in price between open and closed cars.

Now you can get a true Marmon Sedan—100 per cent. closed car—built on the famous, desirable, matchlessly performing, standard Marmon chassis, for only \$130 more than an open car.

This Sedan is not to be confused with the justly popular "coach" type. After you have studied its detail, realized its solidity and unstinted magnificence—you yourself will say there is nothing to compare with it among fine closed cars at anything like the price.

NEW MARMON STANDARD SEDAN, \$3295
NEW MARMON OPEN CARS, \$3165 - DE
LUXE CLOSED MODELS, \$3455 TO \$3975
All prices - f. o. b. Indianapolis - Tax extra

NORDYKE & MARMON CO.

Established 1851
Indianapolis, Indiana



The NEW MARMON



"It's a great Automobile!"

ELGIN TAKES THE TIME FROM THE STARS AND PUTS IT ON YOUR WRIST



A Gift with a Hint of the Stars

PERHAPS it is because nothing else one can select combines so well all the qualities which make a gift desirable, that Elgin Watches are in such high favor as Christmas gifts.

In itself a watch has so much to recommend it—something practical, something personal, something that is a constant reminder of the giver.

And if it is an Elgin watch, to these are added the assurance of beautiful design, of long-lasting service and of time-keeping quality.

For Elgin is the professional time-keeper and every step in designing and making an Elgin is carried out in the professional spirit.

It is this spirit which led to the establishment of the Elgin Time Observatory.

There is only one source of precise time—the stars. And all that we know about time the astronomers have taught us.


So Elgin goes to the stars for the precise time.

The Elgin astronomers reached out to the stars for the time which governed every step in the making of the Elgin watch you select as a gift.

Your jeweler will show you Elgin watches in wide variety and his advice as to the selection of Elgins for gifts will be valuable.

Whichever you buy you may be sure of this—

It is a professional time-keeper—with a hint of the stars.



Elgin Wrist Watches cased in gold, jewel set and gold filled,
may be had from your jeweler at a wide range of prices.



ELGIN


The Professional Timekeeper




ELGIN NATIONAL WATCH COMPANY, ELGIN U.S.A.



Silver, 14 kt. green or 18 kt. white gold; 17 or 17 jewels; handsome dial, \$75 to \$100.



14 kt. green or 18 kt. white gold; 17 and 19 jewels; strikingly carved and enamelled. \$100 to \$250.



18 kt. white gold or platinum; 15 or 17 jewels; plain or carved, \$150 to \$200.



18 kt. white gold or platinum; 15 or 17 jewels; plain or carved, \$150 to \$200.

Give this:

And your gift will have in it all of beauty that endures. The joy of the moment will live and be reflected through all the long years that the Longines Watch keeps accurate time.

For the Longines Watch is an honored gift—honored in many countries and under severest test and service conditions. Give this! And each day through a lifetime, it will recall this Christmas, and you, and what it meant to both of you.

In the many beautiful styles and designs of Longines Watches, there is one for any purse and any person. For more than fifty years leading jewelers have featured the Longines Watch. Write for illustrated booklet.

A. WITTMAYER COMPANY

Established 1866

New York Montreal Paris Geneva

Official Government Observatory Awards

At U. S. Naval Observatory—Washington: 144 passed and accepted for torpedo boat service, since 1916.

In 1923 trial out of ten accepted, nine were Longines.


At Geneva Observatory—Switzerland: Result of 1924 trial shows Longines obtained first prize of series and ten first and second prizes.

In 1925 Longines obtained the first prize of series and ten additional first and second prizes.

At Neuchâtel Observatory—Switzerland: 165 awards in International Contests, since 1905.

At Key Teddington Observatory—England: 133 awards in International Contests, since 1910. (1918 year's voted for best performance.) Since 1910 every Longines Watch submitted passed trial with mention "especially good."

The Longines WATCH





T E N Y E A R S A G O !



In the Middle Ages of motor car design, the Twin-Six was getting ready to make its bow to the public.

For eight years it held high place among the foremost V-type motor cars in the world.

Then, it had to go.

It lacked simplicity.

Its successor is the Packard Eight, which has—

More power

Fewer parts

Less weight

combined with lower operating and maintenance charges.



Packard Eight and Packard Six both furnished in ten body types open and enclosed. Packard's extremely liberal time-payment plan makes possible the immediate enjoyment of a Packard—purchasing out of income instead of capital.



Make Driving Safe.

at the first drop of rain or flake of snow
put on

WEED CHAINS

IN THE interest of humanity—in the interest of safe and sane motoring—put on WEED CHAINS "at the first drop of rain or flake of snow."

Remember that the few moments spent in putting on WEED CHAINS may mean the difference between life-long thankfulness and never-ending sorrow.

Ask for WEED CHAINS at your garage, automobile accessory store or hardware store. There are sizes to fit all tires, Ballon, Cord or Fabric.

AMERICAN CHAIN COMPANY, INC.
Bridgeport, Connecticut

In Canada,

Dominion Chain Co., Limited
Niagara Falls, Ont.

District Sales Offices:

Boston Philadelphia
New York Chicago
San Francisco Pittsburgh

World's Largest Manufacturers of Welded and Weldless Chains for Every Purpose



The Avenue of Palms

EVERY year, thousands of motorists make the southland their winter playground. Some seek the opal-and-gold days and languorous nights of the Florida beaches. Others prefer continuous touring.

But motorists agree that the pleasure of southern touring is increased by the knowledge that every highway has its filling stations where perfect lubrication is supplied in clean, clear, golden-colored Texaco Motor Oil.

And Texaco is available over the entire country.

THE TEXAS COMPANY, U. S. A.
Texaco Petroleum Products

TEXACO

GASOLINE  **MOTOR OIL**



Hear Ye! Hear Ye!

LOVERS OF COFFEE

THE COFFEE PROBLEM IS SOLVED!

A CUP OF HOT WATER, ONE TEASPOONFUL OF

G. Washington's

DELICIOUS INSTANT COFFEE

SUGAR AND CREAM TO TASTE.

EACH CUP TO ORDER AT TIME OF SERVICE

WITHOUT TROUBLE OR FAILURE.

UNIFORM QUALITY GUARANTEED

Send 10c for Special Trial Size Recipe Booklet Free

G. WASHINGTON COFFEE REFINING CO.

522 Fifth Avenue, New York

The **MAURETANIA**
Goes to **EGYPT** 

*Sailing from New York Feb. 17, 1925,
and arriving at Alexandria at the very
height of the season.*

Those intending to visit Egypt and the Mediterranean next winter are advised of this excellent opportunity to enjoy the inimitable Cunard service and cuisine while traveling to the land of the Pharaohs for the Egyptian season; ample time to visit many of the most interesting Mediterranean points en route.

Ports of call: MADEIRA, GIBALTAR, ALGIERS, MONACO, NAPLES, ATHENS, HAIFA (for passengers wishing to visit PALESTINE) and ALEXANDRIA.

Round trip tickets returning via North Atlantic

WEST INDIES CRUISES

by S. S. Tuscania — Jan. 22 and Feb. 24, 1925

CUNARD
and ANCHOR Lines

25 Broadway

NEW YORK

or Branches and Agencies



"Mention the Geographic—It identifies you."

◀ PADEREWSKI AT HIS STEINWAY ▶



STEINWAY

THE INSTRUMENT OF THE IMMORTALS

ONLY the most extraordinary instrument can meet the demands of the great pianists. It must give perfect voice alike to the exquisite cadences of Chopin, the blazing fervor of Liszt, the serene magnificence of Bach. It must endure years of the hardest daily practice. Always it must become a live and singing thing at a touch, ever responsive to the hand and spirit of the musician. And the perfect tribute to the supremacy of the Steinway lies in its use and ownership by such pianists as Paderewski and Hofmann, Rachmaninoff and Levitzki. So universal is this recognition that, where only sincerely artistic motives are involved, the Steinway is invariably the choice of the master pianists.

The Steinway is made in numerous styles and sizes, sold at the lowest possible price and upon the most convenient terms. The

majority are bought by people of moderate means and limited incomes. Yet they are bought on the same sound principle of economy that determines their purchase by the great musicians—that of buying the best. Always the cheapest. Always the assurance of the greatest advantage and return to the owner. You need never buy another piano.

*There is a Steinway dealer in your community or near you through whom you may purchase a new Steinway piano with a small cash deposit, and the balance will be extended over a period of two years. *Used pianos accepted in partial exchange.*

Prices: \$875 and up

Plus transportation

STEINWAY & SONS, STEINWAY HALL
109 East Fourteenth Street, New York

KIMBALL REPRODUCING PIANOS



Kimball Piano and Pipe Organ in Private Residence

THE Kimball Grand Piano or Pipe Organ, or the Reproducing Piano, each contributes to the home an atmosphere of culture and well being. Throughout our country where good music is appreciated—there the Kimball is an honored name.

Added to the reliability of all Kimball instruments is the Kimball Reproducing Piano, which performs for you the actual playing of Busoni, Paderewski, Gabilowitsch, Heniot Levy, and other great pianists.

The library of De Luxe Welte-Mignon (Licensee) records offers the very best. Write for particulars, or ask for brochure, "Artist Reproductions."

W. W. KIMBALL CO.

Established 1857

321 Kimball Building

Chicago, Illinois

6th ANNUAL AMERICAN EXPRESS



A most exceptional Tour—Two distinct Cruises in One. All the most interesting countries on both sides of South America. The inspiring trip—Across the Andes; and in addition—the fascinating islands of the West Indies, on the way back. The Splendid Pacific Liner S. S. Ebro—going down—the new S. S. Voltair (Lamport and Holt Line) coming back. Cost—from \$1950 up, including all shore excursions. The best of everything on Land and Sea. Party will be limited. Write for booklet at once.

American Express Travel Dept.

65 Broadway, New York

Always carry American Express Travelers Cheques.



The Luxury Cruise

Mediterranean

PALESTINE—EGYPT

Leaving New York, February 4th, 1925

By the famous "ROTTERDAM" (Fourth Cruise) Under the HOLLAND-AMERICA Line's own management

The "ROTTERDAM"

24,170 tons register, 37,190 tons displacement

Has a world-wide reputation for the magnificence and comfort of her appointments, the surpassing excellence of her cuisine and the high standards of service and management on board.

66 Days of Delightful Diversion

ITINERARY includes Madeira, Lisbon, Cadix, Seville, Gibraltar, Algiers, Tunis, Athens, Constantinople, the Holy Land and Egypt, Italy and the Riviera. Carefully planned Shore Excursions. Stopover in Europe. Cruise limited to 550 guests. American Express Company agents in charge of shore Excursions.

Illustrated Folder "N" on request

For choice selection of accommodations make reservations NOW

HOLLAND-AMERICA LINE

21-24 State St., New York

Boston Philadelphia Pittsburgh


Chicago Minneapolis St. Louis

Detroit Atlanta, Ga. Seattle New

Orleans San Francisco Montreal

Mexico City

Or any authorized Steamship Agent



"Mention the Geographic—It identifies you."



A thoughtful, helpful, useful gift

THE Remington Portable is truly a universal gift—welcomed by people who write, much or little, the world over. It is saving the time of countless women. It is greatly assisting children in their school work, and properly training them for the future. It is indispensable to the college student of today. And men find in the Remington Portable a little helper always

ready to lighten every writing task. It is the modern way to write.

The Remington Portable, complete with case, and in a beautiful Christmas container, \$60. Easy payment terms, if desired. For sale by all Remington branches and over 5000 dealers.

Write for illustrated, "For You—For Everybody." Address Department 65.

REMINGTON TYPEWRITER COMPANY
374 Broadway, New York—Branches Everywhere

Remington Portable

THE RECOGNIZED LEADER—IN SALES AND POPULARITY



South America

THIS wonder continent offers not only the most in interest—but the most varied. Few cities on the Eastern Hemisphere can compare with South America's in grandeur. No famous mountain, river, lake or waterfall of Europe but has its superior on this vast continent of surprises. A delightful, bracing climate makes sightseeing more enjoyable. The pleasures of the voyage are enhanced by the luxury of appointments on ships of the famous "V-Fleet." Every ship specially built for tropical travel. Perfect ventilation. Superlative cuisine and service. Every known device for the comfort of the passenger. Liberal stopovers. Fortnightly sailings by

*S. S. Voltaire S. S. Vauban
 S. S. Vandyck S. S. Vestris

*(Newest and finest ships in the South American Service)

Rio de Janeiro, Montevideo, Buenos Aires

Calling northbound at Santos, Trinidad and Barbados.

Tours round South America
arranged

For Illustrated Booklet, Rates, Reservations, etc., apply Sanderson & Son, Inc., Agents, Room 113, 47 Broadway, New York, or any local steamship or tourist agents.

LAMPOR & HOLT LINE

It's balmy June—in Nassau

SLIP away from the icy winter and into the land of balmiest Spring. No biting frost, no days of rain. In Nassau's velvet air you'll rest and play and live the life of youth again.

Hotels and boarding houses par excellence—a bathing beach of coral sand where the sea water rarely falls below 70°—golf, tennis, fishing, boating—and the hospitable freedom of a charming English colony.

Less than 3 days' sail from New York

Eighteen hours from Florida

Direct sailings weekly from New York; three times weekly from Miami (in season). Write for further information to

Munson S. S. Line The Canadian Government
67 Wall St., New York City Merchant Marine

The P. & O. S. S. Line Aëromarine Airways, Florida

Any Tourist Agency

Nassau Development Board

NASSAU

Bahamas

"Isle of June"



"Mention the Geographic—It identifies you."

THE MIRROR BEAUTIFUL

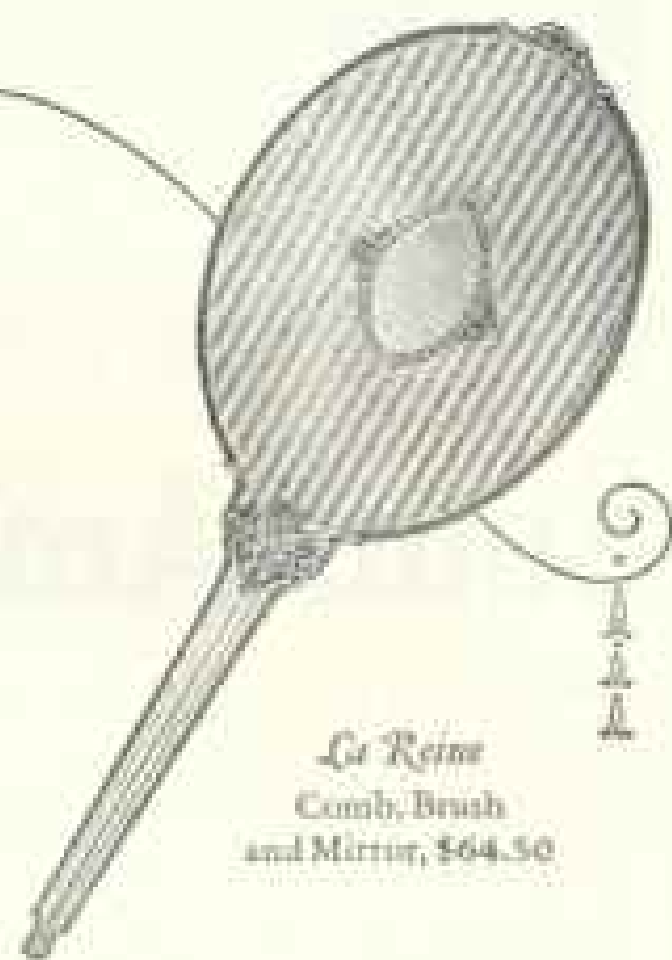
brings an individual charm to your dresser



Gloria
Comb, Brush
and Mirror, \$40.00



La Tosca
Comb, Brush
and Mirror, \$80.00



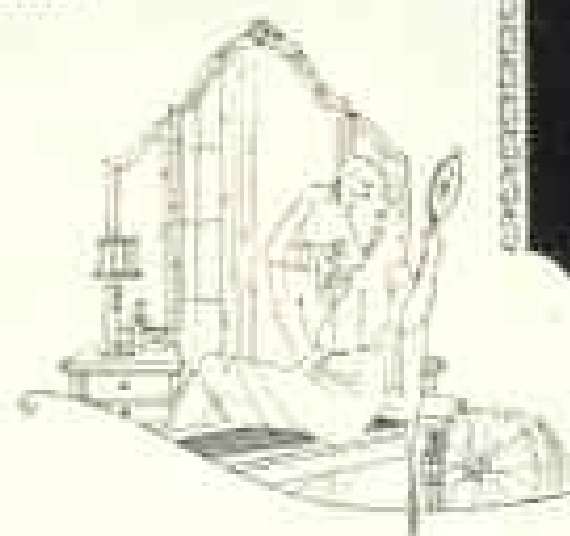
La Reine
Comb, Brush
and Mirror, \$64.50

BEAUTIFUL MIRRORS that in their gleaming depths reflect more than an image—a personality! New designs in Dresser Services by International Sterling await your viewing at your jeweler's. Ask him to show them to you or write us for complete booklet with prices. International Silver Company, Dept. 6-86, Meriden, Conn.

La Tosca with its long, slender handle sounds a new note in Dresser Silver.

La Reine is such a pattern as any queen might cherish.


Gloria will delight her who favors beauty that's elaborate.



INTERNATIONAL STERLING DRESSER SERVICES

WROUGHT FROM SOLID SILVER

INTERNATIONAL SILVER CO.



See South America

ENJOY the countless pleasures of a South American trip—a delightful voyage, magnificent cities, wondrous scenery and a charming climate. On any one of the four white sister ships of the Pan America Line your cabin is a large outside room with a private or adjoining bath, a real bed, hot and cold running water and every appointment for your comfort and convenience.


Send the coupon now for new illustrated booklets. Learn how delightfully and economically you may go by the finest and fastest ships to Rio de Janeiro, Santos, Montevideo and Buenos Aires. Fortnightly sailings from New York.

Mail This Coupon

To U. S. SHIPPING BOARD
Inform. Desk 1559 Washington, D. C.
Please send the new illustrated Booklets giving travel facts about South America and full information about the U. S. Government ships of the Pan America Line.

If I go date will be about _____
There will be _____ in my party.
Name _____
Address _____
Town _____ State _____

Pan America Line
Operated for
U. S. SHIPPING BOARD
By **Munson Steamship Line**
Managing Operators
67 Wall Street New York City



Frank's "50th Anniversary" Cruise de Luxe TO THE Mediterranean

(Limited to 400 Guests—less than Half Capacity)
By Magnificent (Built 1921) 20,000 Ton Oil-Burning
Cunard S. S. "SCYTHIA"

Sailing January 29, 1925—66 Days
This Cruise, celebrating our Golden Jubilee, we plan to feature above all other Cruises, even surpassing our previous successful Cruises by the same steamer.

Egypt—Palestine

Madeira, Spain, Gibraltar, Algiers, Tunis, Constantinople, Greece, Italy, Sicily, Riviera, Monte Carlo, France, England. The "Scythia" is a veritable floating palace, with spacious decks, lounge, terrace cafes, 2 elevators, gymnasium, commodious staterooms with running water and large wardrobes; bedrooms and suites with private baths. The famous Cunard cuisine and service. (Only one sitting for meals.)
Stop-over privilege in Europe without extra cost, returning via S. S. "Aquitania," "Mauretania," "Berengaria," or any Cunard Line steamer.

Stateroom, deck plans, itineraries, etc., on request.

Also European Tours

FRANK TOURIST CO.
342 FIFTH AVENUE, NEW YORK
212 St. Mark Pl., N.Y. 102 Place St. Louis, San Francisco
(Est. 1875) Paris Cairo London



WEST INDIES

Jan. 22nd Feb. 23rd

TWO cruises to the romantic Caribbean by the magnificent Onca, 25,500 tons displacement. Each cruise 29 days. Rates \$150. up.

BERMUDA

"The Sportsman's paradise!" Weekly sailings by the palatial ARAGUAYA 17,500 tons displacement—largest and most luxurious liner in the service. Rates \$70. up.

Write for illustrated booklet


"The Comfort Route"

ROYAL MAIL


WINTER CRUISES

THE ROYAL MAIL STEAMPAKET COMPANY

New York Boston Pittsburgh Chicago Detroit



Dr. Lyman Abbott, one of the nine eminent men of letters who created this new reading plan.



This famous Book now FREE

It contains the complete new plan for reading the essential literature of the world in only twenty minutes a day

HOW often we promise ourselves to do more worth-while reading! How often we resolve to take fuller advantage of the priceless pleasure and profit that the great literature of the world holds for us. And yet how few of us ever find time to do it!

For the world's store of literature is so vast that no one can hope to read even a small part of it. In the library of the British Museum alone, for example, are four million books. What to read and where to begin? This has always been the baffling problem.

Now at last it is solved! A remarkable new plan has been created that enables even the busiest individual to obtain a comprehensive grasp of the world's literature, past and present. It requires but twenty minutes a day.

How nine eminent men of letters created this new plan

Nine eminent men of letters created this new reading plan. They were Dr. Lyman Abbott, John Macy, Richard Le Gallienne, Asa Dun Dickinson, Dr. Bliss Perry, Thomas L. Masson, Dr. Henry van Dyke, George Iles, and Dr. Hamilton Wright Mabie.

The inspiration that came to these men was almost a master stroke of genius. *A Daily Reading Guide!*

The Daily Reading Guide tells you exactly what to read on each day of the year. And each day's reading is associated, in point of timely interest, with the day for which it is scheduled.

For example, on August 28th, the birthday of Leo Tolstoy, you read his famous "Prisoner in the Caucasus." Or on September 20th, the anniversary of Emile Zola's death, you read his "Death of Oliver Becuille." And so, through this fascinating plan, you cover the outstanding selections in fiction, poetry, drama, essays, biography.

You obtain a comprehensive grasp of the best in all literature—with the work of such immortal writers as Addison, Balzac, Barrie, Burns, Byron, Carlyle, Conrad, de Quincey, Dickens, Lord Dunsany, Emerson, Galsworthy, Irving, Keats, Macaulay, Thackeray, Whitman, and a host of others.

A limited number of copies FREE

Already the Daily Reading Guide has met with a tremendous welcome. Here is the reading plan thousands have been waiting for. And now, in the interest of good reading, the publishers have arranged to distribute a limited number of copies entirely without charge, except for the small sum of 25c. to help cover the handling and shipping charges.

You have only to mail the coupon below for your copy of the Daily Reading Guide, bound in blue cloth, with gold title decorations, and containing nearly 200 pages. In addition to the complete daily outline of reading for the entire year, it includes helpful introductory articles by its famous editors.

The Daily Reading Guide will solve the problem of worth-while reading for you. It will provide a simple, interesting way to become more familiar with those inspiring masterpieces of literature that are counted among the finest glories of civilization. Surely you will avail yourself of this liberal offer that brings you this remarkable volume FREE. Address the coupon to:

**Nelson
Doubleday, Inc.
Dept. Y6212
Garden
City,
N. Y.**

**Nelson
Doubleday,
Inc.,
Dept. Y6212,
Garden City, N. Y.**

Gentlemen: Please send me entirely without obligation the Daily Reading Guide, containing nearly 200 pages, bound in rich blue cloth, which outlines a daily reading course of 20 minutes each day of the year on the greatest works of the world's most eminent authors. I enclose 25c. in currency or stamps to pay for the handling and shipping charges. There are to be no further payments of any kind.

Name _____
Address _____
Town _____ State _____



*What is this tree worth?
It was saved by Davey Tree Surgeons*

Doomed by decay— now a perfect tree

Eight years ago the trunk of this tree was a weak, decaying shell. It could have crashed to pieces in any hard storm; as it then stood it was doomed.

Very much as a dentist treats a tooth the decay was removed and the cavity sterilized. The weakened shell was strengthened by mechanical braces; the cavity was filled with cement by the Davey sectional method, which permits swaying without breaking.

New bark has grown completely over the cement filling; today this tree is perfect—saved by the amazing skill of Davey Tree Surgeons.

Davey Tree Surgeons are local to you—anywhere between Boston and Kansas City, between Canada and the Gulf. Write or wire Kent, Ohio.

THE DAVEY TREE EXPERT CO., INC.
1 City Bank Building, Kent, Ohio

Attach this coupon to your
letterhead and mail today

**THE DAVEY TREE
EXPERT CO., Inc.,**

1 City Bank Bldg.,
Kent, Ohio

Reg.
U. S.
Pat. Off.



Gentlemen: Without cost or obligation on my part, please have your local representative examine my trees and advise me as to their condition and need.

The NILE

No proper appreciation of the meaning of
EGYPT

and its greatness is possible, except by voyaging on its wonderful waterway. And on no other river in the world can a voyage be taken under more comfortable or more luxurious conditions than on one of our NILE Tourist- Steamers, Private Steamers, or Dahabeahs.

Regular services to the First and Second Cataract during the season (November to end of March). Write for our special literature on Egypt.

THOS. COOK & SON
NEW YORK

585 Fifth Avenue 253 Broadway
Egyptian Offices: Cairo, Luxor, Assuan, Khartoum,
Alexandria, Port Said.



Clearwater

Florida West Coast—On the Gulf



Where "It's Springtime All the Time"

Here is a great outdoors you can revel in all winter—an always delightful climate and countless diversions. Free band concerts. Sporty golf on 18-hole courses—grass greens. Finest Beach on West Coast. Fishing, motoring, lawn bowling, tennis, roque, big league ball. Attractive accommodations.

Highest Elevation on Either Coast

Handsome, illustrated booklet or any desired information sent free on request. Address

L. S. RANSOM, Sec'y Chamber of Commerce, Clearwater, Florida




HARRISON MEMORIALS

reflect individuality. Our splendid facilities enable us to serve you in the best and most economical manner.

Booklet "C" sent upon request.

HARRISON GRANITE COMPANY, INC.
Established 1845

200 Fifth Avenue New York, N. Y.
Offices—Detroit Chicago Pittsburgh Minneapolis
Waukegan, Ill. Burlington, Vermont



Rock of Ages Granite for Memorials—Symbolic of Character

TO choose in your own lifetime a memorial of Rock of Ages granite is to sanctify to posterity the name you will hand down. A Rock of Ages monument is your most permanent symbol of remembrance.

The fine texture of Rock of Ages, together with its natural blue-gray color and great hardness, stamp it an excellent granite for memorial purposes. Above all, it takes a polish of mirror-like brilliance.

INSIST upon our Certificate of Perfection when buying a Rock of Ages memorial from your local dealer. It is your protection against inferior stock. There is no substitute.



Write for Booklet "E"

BOUTWELL, MILNE & VARNUM COMPANY



QUARRIERS—ROCK OF AGES GRANITE
MONTPELIER, VERMONT

QUARRIES AT BARRE, VERMONT





Sparkling Spring Days Now,

WE WISH we could send you samples of these December days in Tucson.

Warm sunshafts fall through the vines in the patios. The air is soft, velvety and dry. Creamy-white chrysanthemums in a hundred gardens are drowsy with delicious warmth. Overhead turquoise skies, infinitely deep and clear. The green-blue Catalinas rise in gorgeous masses of color to the north, while to the east, the Rincons, misty pink and opalescent, rear their jagged peaks into the snow.

Here is Contentment

One rejoices that such days will come in golden procession from now until May. It's no wonder that one feels so fit, so springy, so buoyant. It's no wonder, to us who know, that hundreds each season find benefit—often complete relief—from physical depletion, pulmonary troubles and other disorders responding to outdoor living and favorable climatic conditions.

Low Fares

This is the time to come. Low fares via Rock Island, Southern Pacific and El Paso and Southwestern and connecting lines. Through Pullman.

There's a treat in store for you if you have not read "*Man-Building in the Sunshine-Climate*"—Just mail the coupon.

TUCSON

Sunshine-Climate Club

ARIZONA

Tucson Sunshine-Climate Club
304 Old Pueblo Bldg., Tucson, Arizona
Please send me your free booklet, "*Man-Building in the Sunshine-Climate*."

Name

Address

this
Winter
new-fast
luxurious
service
California
3 trains
via **Rock
Island**



1925 Golden State Limited

All-Pullman, observation, compartment drawing-room sleeping cars, club and dining cars, lounging room for women, two baths, barber, valet and maid. No extra fare.

2 more new trains

GOLDEN STATE EXPRESS and the CALIFORNIAN on fast, convenient schedules. Dining cars serving "Best Meals on Wheels."

Fast as the fastest to Los Angeles. Shortest and quickest to San Diego. Only through service to Santa Barbara. Daily from Chicago and Kansas City; through sleepers also from St. Louis, Memphis, St. Paul, Minneapolis and Des Moines.

For illustrated booklets and full information, ask
L. M. Allen, Vice-President
Rock Island Lines
725 La Salle Street Station
Chicago

A Page of Travel

RAYMOND & WHITCOMB CO.

Executive Offices: Beacon and Park Streets, Boston

New York

Philadelphia

Chicago

San Francisco

Los Angeles

Paris

London

Nice

This season, as always, the activities of the Raymond & Whitcomb Co. are conspicuous for their diversity. Unusual cruises, comprehensive tours and expert individual services make the Raymond-Whitcomb program particularly complete. Below are summaries of our offerings. Cruise and Tour Booklets, Travel Guides and ship plans on request.



Round South America Cruise

A brilliantly unique 66-day cruise. Sails Jan. 24, 1935, on the luxurious 20,000-ton "Resolute", for Cuba, Colombia, Panama, Peru, Chile, Straits of Magellan, Patagonia, Argentina, Uruguay, Brazil, Venezuela, Trinidad, Porto Rico. Opportunity to visit Bolivia and Iguazu Falls. \$925 & up.



Three West Indies Cruises

Three cruises on the "Reliance" ("Resolute's" sistership). Routes include Cuba, Jamaica, Panama, Colombia, Venezuela, Trinidad, Barbados, Martinique, Bermuda, etc. Short Cruise: Jan. 13—\$175 & up. Long Cruises: Jan. 31 & Feb. 28—\$350 & up. All shore excursions included in cruise-rates.



Two Mediterranean Cruises

A 65-day cruise with exclusive features. Sails Feb. 5 on the 20,000-ton Cunarder "Samarra" for Italy, Greece, Turkey, Egypt, Holy Land, etc., also Nice during Carnival, Sicily, Tunis, Cattaro, Venice. \$875 & up. A 40-day spring cruise (S.S. "Reliance") to the Mediterranean. Mar. 28. \$525 & up.




Next Summer's Cruises

Our Fifth Annual "Midnight Sun Cruise" sails June 30 on the 20,000-ton Cunarder "Franconia" for Iceland, Norway's Fjords, Sweden, Denmark, Holland, England, France. An unusually complete route. \$750 & up. Summer Mediterranean Cruise to all the "standard" ports. June 24. \$675 & up.



Round the World Cruise

Sailing Oct. 14, 1935, on a brand-new 20,000-ton Cunarder, on a 34,000-mile course, featuring visits to New Zealand, Australia and Tasmania, as well as the great Far Eastern Countries—Japan, China, Java, India, Egypt and the Mediterranean. A splendid five-months' voyage. \$2250 & up.



Raymond-Whitcomb Tours

California and Hawaii Tours—the resorts and noted scenic regions. 3 to 10 weeks. Florida and Cuba Tours—the fashionable resorts in the gay season—3 to 5 weeks. Europe Tours to England, Holland, Belgium, France, Switzerland, Italy, Germany, Spain. Round the World Tours to the vivid East.



Your Christmas Dinner in Phoenix ARIZONA

.....not in dull, raw, 'fireside' weather but soft, scented air that invites you outdoors under the palms. Average temperature Christmas week 65°.

Fresh picked, big juicy oranges, grapefruit and other luscious fruits—venison, game, poultry and tender vegetables—a banquet rare in the East.

Booklet—*"Phoenix, Where Winter Never Comes"* is yours for the asking. A photologue of trips by auto and horseback to mountains, desert, Roosevelt Dam, Apache Trail and nearby resorts. Write for it today. Good hotels and real Western hospitality await you.

Come to Phoenix and meet our Santa Claus. He brings sunshine, flowers, health and happiness for all.

Reservations on Santa Fe and Southern Pacific—Winter tourist rates, effective now. Sign coupon TODAY. Your copy will be in the return mail.



Phoenix-Arizona Club

604 Chamber of Commerce Bldg., Phoenix, Ariz.

Please send my copy of *"Phoenix, Where Winter Never Comes,"* by return mail.

Name _____

Street _____

City _____

The ST. LOUIS of Today



THE farmer of the Middle West thinks of St. Louis as a great grain and livestock market—the horse and mule center of the world. The trapper knows it as the Earth's greatest bartering place for raw furs. Leather interests study the policies of its mammoth shoe factories.

Sheep raisers see St. Louis as the greatest wool market. The metal industries hail its progress in steel making. Commerce and finance watch its mighty onward step.


But the people of St. Louis see it as a good city to live in, work in and play in. The annual season of outdoor opera in the famous Municipal Theater—the yearly Fashion Show—the Fall Festival of the Veiled Prophet—the enormous Zoo—the system of Parks, Schools, Boulevards, Amusements and Municipal Athletics and Playgrounds. These are furnishing inspiration to the citizens of St. Louis. That's why the people have invested in the city's future, by voting a bond issue for further improvements of more than Eighty-Seven Millions of dollars.

Men and women seeking a prosperous future—and business executives—who would know St. Louis of today—should write for our FREE BOOKLETS, "St. Louis as a Manufacturing Center" and "St. Louis—the Home City."



ST. LOUIS CHAMBER OF COMMERCE

St. Louis, U.S.A.



NEW SUNSET LIMITED

Affording the most modern and luxurious travel appointments, without extra fare

to CALIFORNIA

New Orleans to Los Angeles, San Diego and San Francisco via the

SUNSET ROUTE

No Smoke—No Cinders—No Dust



Oil-burning Locomotives and rock-ballasted road-bed permit open windows when desired.

Special Features Without Extra Fare

Observation Car with ladies' lounge and shower bath, maid and manicure.

Club Car with barber shop, shower bath and valet service.

Sleeping Cars of the latest type.

Through Dining Cars with unsurpassed cuisine.

Through Sleeper to the **APACHE TRAIL**, famous 120-mile Motor Side Trip between Globe and Phoenix, Arizona. Also to San Diego through the **CARRISO GORGE**.

For further information, address

SOUTHERN PACIFIC LINES

New York
165 Broadway

New Orleans
Pan-American Bank Bldg.

Houston
Southern Pacific Bldg.

Tucson
Score Bldg.

San Francisco
Southern Pacific Bldg.

Hawaii



- for Summer Tan this Winter

A woman stands in her stateroom door—eager, a bit regretful, too. The past five days have been so joyous—and so fleet.

But this is Honolulu—look! This jade bay fringing on the reef. Those blue peaks. The red roofs glinting in the sun. A palm-fringed point. . . . This dock, fluttering with leis, shrilling with “alohas”—where are the inquisitive customs deaths? Why, this is America, don't you know? . . . Taxi? They're whirled away to a hotel, to a first taste of papaya, and a pot of Kona coffee.

Refreshed and keen! What to do? Shall she try a surfboard right away, or motor 'round the island the first day? Explore those quaint shops that caught her eye, or spend new-found energy on the courts—the links?

Then there's Kauai's Waimea Canyon with the time-dyed walls; Hawaii National Park, with Haleakala's vast crater where the Brocken specter has been known to show, and Kilauea's live volcanic maw.

One can see these things and get back to the Pacific Coast in 3 or 4 weeks for as little as \$300 to \$400. Steamer service 5 to 8 days direct from San Francisco, Los Angeles, Seattle, Vancouver or Victoria, B. C. But you will want to linger. You'll find it doesn't cost a lot to stay. Everything is made easy, from the buying of a through ticket from your nearest travel agent, to the trips Hawaii Tourist Bureau helps you plan.

Write NOW for full information

on that Hawaiian trip. A printed brochure in colors with pictures awaits your inquiry.

HAWAII TOURIST BUREAU
212 MONADNOCK BUILD., SAN FRANCISCO, CALIF.
141 FORT ST., HONOLULU, HAWAII, U. S. A.



Across the Sunny Pacific

HAVE you ever dreamed of crossing the sunny Pacific—wondrous days and enchanting moonlight nights in balmy tropic waters? Have you longed to explore the mysteries of the Far East? Then send the coupon below now and learn how delightfully and economically you may go by the ships of the California Orient Line. In every luxurious detail these U. S. Government "President" ships reflect charm, comfort and convenience.

S. S. Pres. CLEVELAND S. S. Pres. TAFT
S. S. Pres. WILSON S. S. Pres. PIERCE
S. S. Pres. LINCOLN

On this trip over the glorious Sunshine Belt you spend 12 joyous hours in Honolulu enroute to Yokohama, Kobe, Shanghai, Hong Kong and Manila. There is a sailing every fortnight from San Francisco.

California Orient Line

Operated for

U. S. SHIPPING BOARD
by Pacific Mail S.S. Co. Managing Operators

10 Hanover Square . . . New York City
508 California Street . . . San Francisco, Cal.
503 So. Spring Street . . . Los Angeles, Cal.

U. S. Shipping Board
Infor. Div. 1559 Washington, D. C.

Please send without obligation, illustrated literature containing information about the Orient and the ships of the California Orient Line. If I go date will be about _____

There will be _____ persons in my party.

Name _____

Address _____

Town _____ State _____



Sunny days for sonny
this winter in

California

Take the family - excellent schools for your children - the journey there via Santa Fe is just as easy as going down town -

Grand Canyon National Park is on your way without change of Pullman -

after California - Hawaii

- for train and trip details - *Mail this!*



Mr. W. J. Black, Pass. Traf. Mgr., Santa Fe System Lines
 907 Railway Exchange, Chicago

Please mail to me the following Santa Fe Booklets: "California Picture Book," "Grand Canyon Outings," "California Limited." Also details as to cost of trip.



Observe—
"the trunk with doors"

The Winship is the only trunk of its kind. It opens with easy-swinging doors. No rug-mussing, floor-marring, back-straining halves to push apart. Its perfectly appointed sections are independent, their contents as instantly accessible as in a chiffonier.

The most convenient trunk made, a Winship is a gift that unfailingly appeals to people of discriminating taste.

At B. Altman and Co., Brooks Brothers, Lord and Taylor, Sixth-Fifth Avenue, in New York. Let us send you name of dealer in your city.
In Canada, Cabinets Sales Co., Guelph, Ontario.

W. W. Winship & Sons, Inc.
 718 Winship Bldg., Utica, N. Y.

WINSHIP
 WARDROBE
The Trunk with Doors



CRUISE
to summer skies

Halcyon days aship and ashore following one another in an ever-alluring panorama of beauty. Fascinating cities spread their treasures for the discerning eye. Superb ships offer the acme of comfort to happy voyagers.

In the Mediterranean

White Star liner *Adriatic*, sailing from New York, Jan. 7 and Feb. 26. Red Star liner *Lapland*, Jan. 17 and Mar. 8. Back in New York 46 days later.

Itinerary: Madeira, Gibraltar (Algeciras), Algiers, Monaco, Naples, Athens, Constantinople, Haifa (for Holy Land), Alexandria (for Egypt and the Nile). 12,164 miles.

In the West Indies


Over 25 years specialized experience in West Indies cruises.

White Star liner *Megantic*, specially constructed for tropical cruising, from New York Jan. 22 and Feb. 25. Returning in 30-31 days.

Itinerary: Havana, Santiago, Haiti, Kingston, Panama Canal, Cartagena, Curaçao, La Guaira, Port of Spain, Barbados, Fort de France, St. Thomas, San Juan, Nassau. 6,492 miles.

For complete information apply to Cruise Department, No. 1 Broadway, New York, our offices elsewhere, or any authorized steamship agent.

WHITE STAR LINE
RED STAR LINE



RAW MATERIALS, PORTS & POWER

Ten Niagara Falls, a dozen Iowas, a Pennsylvania or two, three or four harbors of New York, and six or seven other things that have no parallel anywhere in this country!

It requires a mighty sweep of the imagination to picture all this tacked away in an area one-sixth as great as the United States.

Yet all this and more besides exist in the five states of the Pacific Northwest—Washington, Oregon, Idaho, Montana and Wyoming!

Here is almost half the potential water power of the nation, the strength of twenty-six million horses, indestructible energy capable of harness for industrial use.

Here is half the country's standing timber, enough to rebuild every house in the United States just three times over.

Here oil wells and mines of coal and metals yield a million dollars a day—in a region whose mineral resources are yet comparatively unexplored!

Here is food for a hundred million—one-sixth the country's wheat, half the world's commercial apple crop, untold wealth in fruits, dairy products, truck produce and live stock. With Alaska, their near neighbor, Washington and Oregon share the world's great fishing industry, worth a hundred million a year.

Here are seaports naturally endowed with harbor facilities unknown on our Atlantic Coast, facing an awakened Orient and marking the shortest route to the rising buying power of three-quarters of the earth's whole population.

Here is the trading point for all Alaska's future

greatness, a greatness still untapped and unimagined. Here are raw materials, ports and power—the formula complete to build a mighty empire!

Fifty years ago most of this territory was an unpeopled wilderness. Today it boasts thriving cities of hundreds of thousands and manufactures products to the value of five million dollars a day.

Its fruit is famous to the shores of Africa, its salmon a familiar dish on every European table. The markets of the world accord its wheat a premium. Hindu princes wear its sapphires. Its ships sail every sea.

Yet even those who live in the Pacific Northwest have just begun to realize its greatness. The consciousness of empire is at last upon them.

In the Pacific Northwest now, a thousand opportunities lie open to American industrial enterprise.

What 1,000,000 horsepower can do

Electrify 150,000 homes, serving 1,000,000 persons.
Operate 2400 miles of electric railways, carrying 450,000,000 persons annually.

Operate mining and reducing plants employing 40,000 miners.

Operate 13,000 factories employing 370,000 persons and producing \$1,400,000,000 worth of goods annually.

And irrigate 1,250,000 acres of land producing \$95,000,000 in crops annually and giving employment to 50,000 farmers and laborers.

And it can do not one, but all these things.

Multiply these figures by twenty-six. The result will give you an idea of what the Pacific Northwest's tremendous water power resources mean.

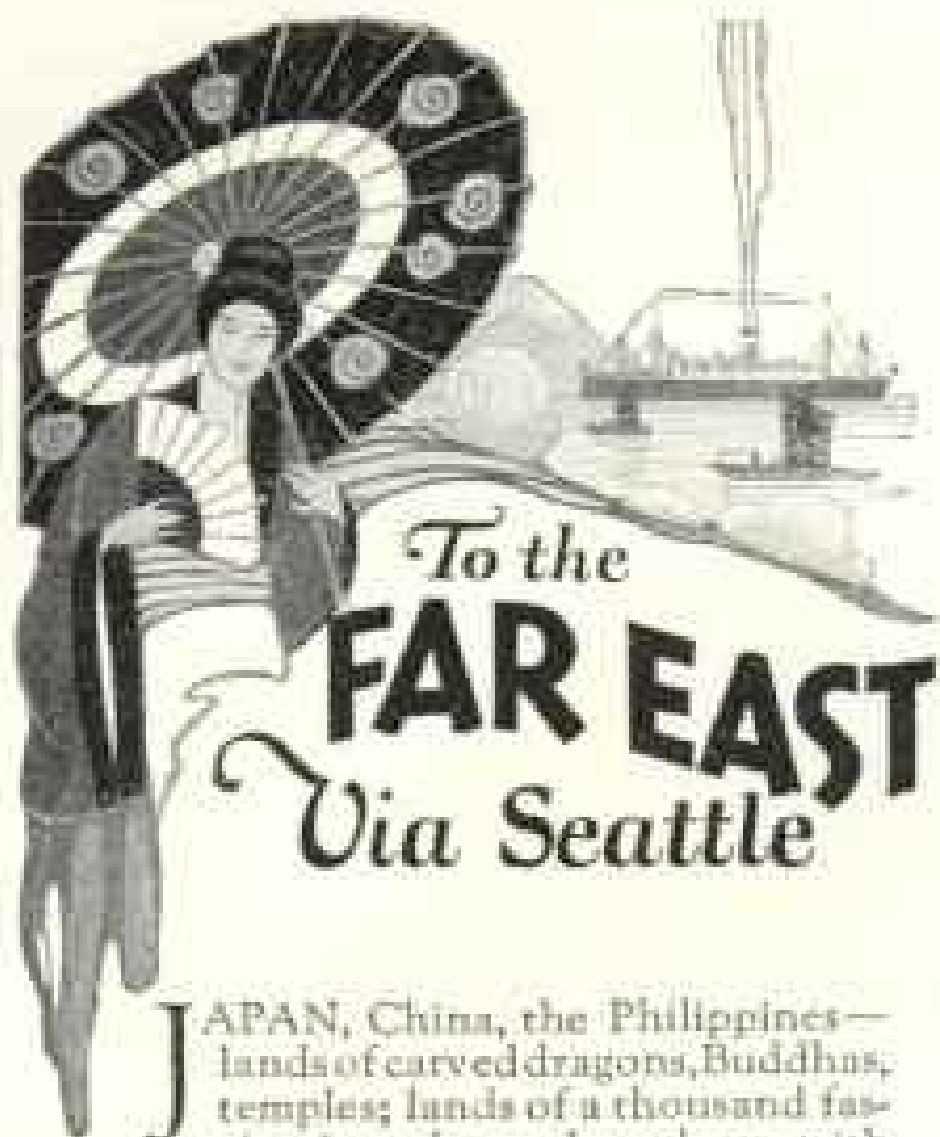
THE PACIFIC NORTHWEST

The Chicago Burlington & Quincy R.R.

The Northern Pacific Ry.

The Great Northern Ry.





To the **FAR EAST** Via Seattle

JAPAN, China, the Philippines—lands of carved dragons, Buddhas, temples; lands of a thousand fascinating shops that gleam with silver, jade, lovely silks and ivory. All the splendors of the Orient can be reached in the quickest time from the United States by the Admiral Oriental Line. Go over the popular Short Route to Yokohama, Kobe, Shanghai, Hong Kong and Manila. The entire round trip may be made in only six weeks. There is a sailing from Seattle every 12 days by one of the five perfectly appointed "President" ships.

Pres. Jefferson Pres. Grant
Pres. Jackson Pres. Madison
Pres. McKinley

Send the Coupon Now

for the new booklet, "Orient Tours via Seattle," giving complete itineraries and costs of many delightful tours. Get all the facts today.

Admiral Oriental Line

32 Broadway New York City
112 West Adams Street Chicago, Ill.
L. C. Smith Building Seattle, Wash.

or your local agent
Managing Operators for

U. S. SHIPPING BOARD

To U. S. Shipping Board

Info. Office 1559 Washington, D. C.

Please send without obligation the new booklet "Orient Tours via Seattle" giving travel facts about the Orient and full information about the service of the Admiral Oriental Line.

If I go date will be about _____

There will be _____ in my party.

Name _____

Address _____

FLOWERS ~ to
your friends on outgoing
steamers, to last all the
way across. •• For business
openings, birthdays, receptions
~ to last a week. Flowers for
every other occasion. ••
Write for Gift Catalog,
illustrated in natural colors,
and current price-list. •

We deliver flowers in New York
within 2 hours. In every other city in
the world, able representatives to whom
we transfer your order by wire or cable,
fill it with scrupulous care in a few hours.

MAX SCHLING

INC.
"The Telegraph Florist of New York"
785 FIFTH AVE. at 60th St.
Telephone Regent 8060.



The Hotel BERMUDIANA

Bermuda's newest and most
modern hotel, situated in
extensive tropical gardens,
overlooking Hamilton Har-
bor. All outdoor sports,
all winter. Unexcelled or-

chestra. For booklet, write
John O. Evans, Manager,
Hamilton, Bermuda, or
Farness Bermuda Line,
Desk B, 34 Whitehall
Street, New York City.

St. Petersburg

"The Sunshine City"

Famous for its balmy sunshine that has
faded on only 75 days in 14 years. On
Florida's West Coast. A playground
colorful with flowers and palms—
and the sparkling Bay and Gulf.
Wonderful bathing, yachting, mo-
toring. Great golf, fishing, tennis
—every recreation for young and
old. Sumptuous new hotels and ac-
commodations of all kinds. Write
for interesting booklet—ask any
question.

Address M. B. Dillman
Chamber of Commerce
St. Petersburg, Florida



Around *the* World

on the specially chartered Cunard Liner

"FRANCONIA"

Sailing Jan. 22, returning May 31

For to go, for to see how the other fellow lives! This is the greatest opportunity yet!

30,000 miles — 130 days of relaxation and enjoyment. Itinerary includes: Madeira, Gibraltar, French Riviera, Naples, Egypt, India, Ceylon, Sumatra, Java, Straits Settlements, China (South, and North with Peking), Japan in Cherry Blossom Time, Manila, Honolulu and Panama.



The CRUISES SUPREME 1925

to the Mediterranean

by the specially chartered White Star Liner

"HOMERIC"

Sailing Jan. 24, returning April 1

*To the African Sea of the Ancients—*to lands where there is more that is interesting and entertaining than in any other equal area of the earth.

Steamer, accommodations and management beyond compare.

Itinerary includes: Madeira, Cadiz, Gibraltar, Algiers, Tunis, Naples, Athens, Constantinople; a long stay in Egypt, Holy Land, returning via Naples, French Riviera, etc. *Stopover privileges in Europe.*



THOS. COOK & SON

585 Fifth Avenue

NEW YORK

253 Broadway

Boston

Philadelphia

Chicago

San Francisco

Los Angeles

Toronto

Montreal

Vancouver



How will your baggage arrive?

WHETHER you take your baggage with you or send it on ahead, it is safer and wiser to have it insured.

And whether the trip be long or short, your baggage is exposed to accident, damage, loss. For protection against financial loss on your investment in baggage take out a Tourist Baggage Policy.

Your own insurance agent can get you this policy, issued by the Insurance Company of North America.

Mail the attached memorandum today for further particulars.


Insurance Company of North America

PHILADELPHIA

"The Oldest American Fire and Marine
Insurance Company"

Put this coupon in your letterhead

Founded
1792



Insurance Company of North America
Third and Walnut Streets
Philadelphia, Pa., Dept. GG12

Name.....

Street.....

City..... State.....

Wants information on Tourist Baggage Insurance

5th AROUND THE WORLD CRUISE

Jan. 30th; westward, by S. S. "California," 17,000 tons; 117 days; \$1250 up. Visiting Panama Canal, Los Angeles. 18 days Japan and China; Java, option 18 days in India; Cairo, Jerusalem, Athens, Naples, Riviera, etc.

21st MEDITERRANEAN CRUISE, JAN. 31
By S. S. "Laconia," 20,000 tons; 61 days; \$600 up. 17 days Palestine and Egypt; Madeira, Spain, Greece, Italy, Riviera.

SUMMER CRUISE TO NORWAY
and Mediterranean Countries; July 1, by S.S. "Lancaster," 17,000 tons; 31 days; \$550 up.

3-delightful cruises by specially chartered new oil-burning Cruisiers, at reasonable rates, including hotels, drives, guides, fees, etc., and allowing stop-over privileges in Europe. Limited membership; longest experienced management.

South America; small party leaves Jan. 22.

Please specify program you desire.

Frank C. Clark, Times Bldg., New York

Bonds of Highest Rating

STRAUS BONDS are justly entitled to the highest rating as sound and thoroughly safeguarded securities.

Many large estates, banks and investing institutions hold substantial amounts of STRAUS BONDS. When bonds meet the rigid requirements of this class of investors, it re-proves proven worth.

Complete information is available on request. Ask for

BOOKLET L-1408

S.W. STRAUS & CO.

Established 1882

Incorporated

STRAUS BUILDING
355 Fifth Avenue
at 45th St.
NEW YORK


STRAUS BUILDING
310 S. Michigan Ave.
at Jackson Bldg.
CHICAGO



Always a Welcome Gift!

A gift of Kremenetz rolled gold plate, whether it be a pair of handsome links or a set of Correct Evening Jewelry, is always received gladly. At the better shops. Links from \$3 to \$10 a pair; Evening Jewelry from \$4.50 to \$25 a set. For booklet, address us at Newark, N. J.

Kremenetz



"Mention the Geographic—It identifies you."

Give them Health

WE are told that three wise men followed the Star and journeyed to Bethlehem that first Christmas night, carrying gorgeous gifts—Gold, Frankincense and Myrrh.

And so the beautiful custom of Christmas gift-giving began. But, as time went on, many people made drudgery of this lovely practice. Making up Christmas lists became almost as perfunctory as making laundry lists. Tom, Dick and Harry received the usual neckties, handkerchiefs and socks. Betty was put on Mary's list, and Mary on Betty's, because both hesitated to break a social custom. Would it not be a sensible thing this Christmas to give more as our hearts may prompt?

* * * *

Twenty-one years ago, on Christmas Eve, a young man stood at his work in a post-office in far-away Denmark. Thousands of Christmas letters were pouring through his hands. And as he worked he thought how wonderful it would be if all the happy people who were sending glad Yuletide messages would add a special Christmas stamp to their letters and cards. That extra money would build a hospital in his town for the children sick with tuberculosis!

The young man took his big idea to the King and Queen of Denmark. His plan was enthusiastically greeted. The first Christmas Seals appeared in Denmark in 1904—and the little children got their hospital.

From this simple beginning grew the widespread custom of selling Christmas Seals to fight the Great White Plague.



Tuberculosis can be cured—can be prevented, and eventually wiped from the face of the earth. But the great battle against it cannot be left solely to those who support our welfare institutions.

Vast amounts of money are needed to bring back to health those who have been stricken with this most cruel of all diseases. Money for open-air camps out in the woods or on sunny mountain slopes—money for long, restful vacations free from worry—money for proper food and care. Still more money is needed for the great work of prevention. And this money will be raised through the sale of the little Christmas Seals.

* * * *

Plaintive voices are calling to you for help. Will you help them? Let's all get together to help rid the world of this dread disease that shows no mercy for rich or poor.

Buy Christmas Seals as you never bought before. Buy till it makes you happy. Place a voluntary "health tax" on all your cheerful Yuletide letters and thus brighten your gift packages with these gay little symbols of hope. The Christmas candles in your heart will burn more brightly because you have helped to smooth away some of the troubles of the world. This Christmas give the greatest gift of all—the gift of health!



In spite of the splendid work already accomplished in the way of prevention and cure, there are still in the United States a million sufferers from Tuberculosis. A majority of these lives can be saved if right steps are taken immediately.

In twenty years, the tuberculosis death rate in the United States has been cut one-half. In some places, the improvement has been even greater. For example, for seven years, the Metropolitan has assisted in a demonstration of health work in an industrial city, and there the deaths from tuberculosis showed a decline of 69 per cent. The Metropolitan has also been able to obtain most excellent results in its Mount McGregor sanatorium for employees. About 70 per cent

of the 1,354 sufferers from tuberculosis discharged from the institution during the last nine years are still at work.

Tuberculosis can be detected in its early stages and can be checked. If men, women and children were given a thorough physical examination every year and took steps to correct physical impairments, 4 out of 5 deaths from Tuberculosis would be prevented.

The Metropolitan has prepared a booklet telling how to prevent and how to cure Tuberculosis. A free copy of "A War on Consumption" will be mailed to all who ask for it.

HALEY FISKE, President.

Published by

METROPOLITAN LIFE INSURANCE COMPANY—NEW YORK

Biggest in the World, More Assets, More Policyholders, More Insurance in force, More new Insurance each year

"Mention the Geographic—It identifies you."



An old friend says "Merry Christmas"



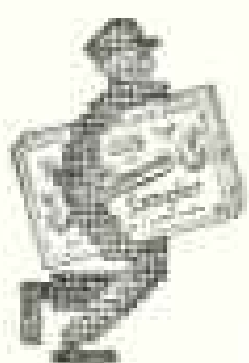
A FUSSY PACKAGE—Nuts and nut combinations in chocolate



CHOCOLATE COVERED FRUITS AND NUTS—A luxury package



SALMAGUNDI—A new assortment of chocolates in artistic metal box



NUTS CHOCOLATE COVERED—Whole nut meats, heavily coated



THE SAMPLER—Chocolates and confections in America's most famous candy package



STANDARD CHOCOLATES—Famous since 1842



PLEASURE ISLAND—Chocolates in a package suggestive of romance and adventure



OLD TIME FAVORITES—A thoughtful gift to recall Auld Lang Syne



WONDER BOX—Selected barley sugar shapes and plain chocolates for children

A favorite Christmas gift—the Sampler. Now furnished in a bright holiday wrap with the greeting "Merry Christmas" and the story of the Yule-tide festival done in cross-stitch. The Sampler, made up of assortments of ten favorite kinds of Whitman's chocolates and confections, is the package that just suits the taste of nearly everybody.

Select a Sampler, a Merry Christmas Sampler, for those people on your list that would enjoy one, and a fair part of your Christmas shopping will be done. Whether you give a five-pound or a seventeen-ounce Sampler, or an in-between size, your gift will be appreciated.

There's a Whitman package that gratifies every candy taste, and everyone wants the candy they personally like at Christmas time. Place your Christmas candy order with the Whitman agent who serves your neighborhood—usually the leading drug store. He gets his candy direct from Whitman's. Examine the varied line of useful and beautiful boxes and baskets for holiday gifts of Whitman's.

To make easy the choice of candy that suits write us for the illustrated booklet "On Choosing Chocolates."

STEPHEN F. WHITMAN & SON, Inc.
Philadelphia, U. S. A.

New York

Chicago

San Francisco

The home chef seldom makes a soup like this!



Marketing for fifteen different vegetables, all of which must be the best; selecting just the choice kind of beef that makes the most invigorating broth; purchasing the cereals, the fresh herbs and the various seasonings that go to make the ideal vegetable soup; preparing and blending all of these—thirty-two ingredients—in their exact proportions.

This is a task that even the most skilled home chef seldom has the time to do.

Yet this is exactly what Campbell's chefs constantly do in preparing Vegetable Soup for the best tables throughout the land.

Enjoy Vegetable Soup often. Don't deny yourself its delicious flavor and its substantial nourishment because "it's hard to make." Serve Campbell's.



21 kinds

12 cents a can

We never relax, our skill we tax
To win your admiration.
Each soup we blend and proudly send
Builds Campbell's reputation!



The People's Telephone

The telephone knows no favorites. It does the bidding of the country store and of the city bank. It is found in the ranch house kitchen and in the drawing-room of the city mansion. Its wires penetrate the northern forest, stretch across the prairie, are tunneled under city streets.

The telephone knows no favorites. Its service to all the people is of the same high standard—the Bell System standard. Twenty-four hours a day it carries the voices of all. For the benefit of all, the long-distance circuits are kept in tune. Numberless discoveries and improvements devel-

oped by the Bell System have made the telephone more useful for all the people. In America, all can afford the telephone, for Bell System service is the cheapest, as well as the best, in the world.

The telephone knows no favorites. It is not owned in any one locality or by any particular group of men. It is owned by 350,000 stockholders, who represent a cross-section of the thrift of the whole country. The owners of the telephone are those it serves.

In America to-day the 15,000,000 telephones of the Bell System contribute to the security, happiness and efficiency of all the people.



AMERICAN TELEPHONE AND TELEGRAPH COMPANY
AND ASSOCIATED COMPANIES

BELL SYSTEM

One Policy, One System, Universal Service

What they want....*through coupons*



With the coupons of well chosen bonds they can do what they most wish — purchase something they really want, or deposit them in the bank. A coupon from a high-grade bond is itself an object lesson in the results of thrift and sound investment.

T H E N A T I O N A L C I T Y C O M P A N Y

National City Bank Building, New York

BONDS

SHORT TERM NOTES

ACCEPTANCES



U.S. Royal Cord Balloon Tires

Built of Latex-treated Web-Cord

NOT the least of the advantages of U. S. Royal Cord Balloon Tires is the added traction and safety they provide for winter driving.

In snow—the wide, flat surface on the road makes them ideal “snow shoes”.

On ice—the greater area of road contact plus a scientifically designed non-skid tread and perfect balance provides additional protection against skidding.

Over rough, frozen roads—the flexibility of the Latex-treated Web-Cord carcass saves them from damage, while the

additional cushioning protects the mechanism of the car and its occupants.

Watch the cars equipped with U. S. Royal Cord Balloon Tires this winter.

U. S. Royal Cord Balloon Tires are made for 20, 21 and 22 inch rims.

U. S. Royal Cord Balloon-Type Tires for the larger wheels and rims on cars not built for full-size Balloon Tires.

As to the right size for your car see the nearest U. S. Tire Sales and Service Station.



Trade Mark

United States Rubber Company

UNITED STATES TIRES ARE GOOD TIRES

This ESSEX Six \$945 *Freight and Tax Extra*

With Vibrationless Motor, Long Life and Balloon Tires



Why Hudson and Essex Outsell All Rivals

Still Another Reason

From The Wall Street Journal

Hudson Motor Car Co.'s recent statement that its sales of cars during the first seven and one-half months of 1924 were in excess of total business during the whole of 1923 calls attention to the exceptional position of this company, both as manufacturer and merchandiser. In view of the conditions which have beset nearly every producer during the past four months, this record of 95,000 cars in seven and one-half months this year against 88,000 cars in all of 1923 is entitled to more than ordinary notice.

Continuing personnel is another important factor in Hudson's remarkable showing. The same officials who "put Hudson over" when it was a small affair are still at the helm. There is a wealth of talent within the Hudson organization of which the public hears but little, which seems content to saw woodyear in and year out, and to successfully evade the spotlight of personal publicity.

It is not merely because the Coach exclusively gives "Closed Car Comforts at Open Car Cost."

It is because both Hudson and Essex offer the most astounding value in genuine car **PERFORMANCE** and **RELIABILITY**.

It is because they have vibrationless motors—exclusive to them because they are built on the Super-Six principle.

More than 250,000 owners know their enduring value.

That is why they outsell all rivals—and why the Coach is the largest selling 6-cylinder closed car in the world.

An examination will convince you of quality not obtainable elsewhere within hundreds of dollars of these prices.

In Quality Hudson and Essex Are Alike

HUDSON Super-Six COACH \$1395

Freight and Tax Extra



With the Ciné-Kodak you press the button; the motor cranks the camera

Movies of your Merry Christmas

IT'S all easy with a Ciné-Kodak, and there's an unusual chance for movies now. Coasting, skiing, skating—the tang of winter speeds up the sports of winter. There's action galore at holiday time, and that's what you want for the screen.

From the "spill" on the toboggan slide to the fancy skaters at the rink, press the button and you're making a movie of it; turn the switch on your Kodascope and you're showing it home on the screen.

Movies you make yourself aren't all the story either. Through Kodascope Libraries, Inc., professional releases with such stars as Douglas Fairbanks, Charlie Chaplin and Norma Talmadge may be secured at a modest rental for home projection on your own screen.

*Ciné-Kodak booklet and full information
by mail, on request*


Eastman Kodak Company, Rochester, N. Y., *The Kodak City*

CHRYSLER

Where Chrysler Sales Are Coming From

There has been much discussion, of course, concerning the unprecedented sales of the Chrysler. No car of quality has ever made such a success in the same space of time. Naturally there has been a great deal of speculation as to where these sales came from. That question can be quickly answered. The Chrysler has made a market which is all its own. Its outstanding qualities are universal in their appeal. *Everyone* delights in the Chrysler combination of dashing appearance and dashing performance. Everyone recognizes at once how unnecessarily high and unwieldy other cars seem when you look up at them from the comfortable seats of a Chrysler. The Chrysler has invaded the highest priced division in every city in the country. Why not? The contrast in conservation of space, weight and height, the delightful ease of handling and parking, the cradling comfort both of riding and driving—these things are too pronounced to be overlooked by one who has driven more cumbersome cars. So the Chrysler invades the division of highest price—and makes equally striking appeal to the division below it and the next and the next. There isn't an unnecessary ounce or inch in the Chrysler—nothing but a thoroughbred utility throughout which has revised public conception of what constitutes sound motor car investment. The Chrysler market is a market made up of people who instantly discard the past when the present offers them something better. And that means—of course—all America.

CHRYSLER MOTOR CORPORATION, DETROIT, MICHIGAN
Division of Maxwell Motor Corporation
MAXWELL-CHRYSLER MOTOR CO. OF CANADA, LTD. WINDSOR, ONT.



SIX



for Christmas



This is the first Christmas for the new, perfected Wahl Eversharp Pencil, the ultimate product of modern mechanical skill and the jeweler's art in pencil-making.

Companion to Eversharp is the Wahl All-Metal Pen with its advantages of light weight, strength, fine balance, perfect gold, iridium-tipped point—and beauty.

Never before has it been possible to give such delightfully flawless writing equipment—which not only is a real gift but looks its part.

The Wahl Eversharp and the Wahl Pen will carry cheer into any home—will bear a rich message of Christmas sentiment to those hard-to-please persons who literally have everything, as well as those to whom every gift is precious. For Wahl value and utility are universally recognized.

Cased in a beautiful gift box, the Wahl Pen or Eversharp, or a matched set, is a delight to the eye. The distinctiveness of appearance but forecasts the service and pleasure they will bring.

Made in the U. S. A. by THE WAHL COMPANY, Chicago
Canadian Factory, THE WAHL COMPANY, Ltd., Toronto
Mfrs. of the Wahl Eversharp and the Wahl All-Metal Fountain Pen



*Prize to suit every purse
and situation*

Eversharps—\$1.00 to \$45.00

Wahl Pens—all-metal, gold or
silver—\$5.00 to \$55.00

Matched sets of pen and pencil
\$6.50 to \$100.00

*Complete assortments at
dealer everywhere*

The New WAHL
EVERSHARP & WAHL PEN
PERFECTED



DODGE BROTHERS

SPECIAL


TYPE-A SEDAN

To say that the Special Type-A Sedan looks as good as it really is, is simply to pay a just and deserved tribute to the coachwork and the special equipment.

The appointments were determined in the usual Dodge Brothers way—strictly on a basis of quality and not of cost.

Five Balloon-Type Tires

DODGE BROTHERS DETROIT
DODGE BROTHERS (CANADA) LIMITED
WALKERVILLE, ONTARIO





"I would rather see our boy a cripple!"

Probably the greatest task you will ever face is guarding and guiding your boy through the dangerous years of adolescence.

Think what your boy must face. His imagination is at white heat. His energy is prodigious. Adventure invites him. The glamor of the spectacular and untried is seductive. Other boys have met these temptations, wavered and fallen. You have heard of their disgrace. Involuntarily the words have sprung to your lips—"I'd rather see our boy a cripple than befouled like that." And you have resolved to do everything in your power to prevent it.

Thousands of parents, facing the same situation, seeking a companion to help their boys through this trying period of life, have found **THE AMERICAN BOY**—the magazine that has been chum, guide, counsellor, instructor and friend to America's boyhood for more than a quarter of a century.

Your boy wants and needs **THE AMERICAN BOY**. He needs its companionship—its leadership, its stimulus to sleeping capacities. He wants its corking stories, replete with thrilling adventures in the world he must meet and grapple.

This Christmas give your boy a year's subscription to **THE AMERICAN BOY**. Sign and send the coupon below. Send no money. He will receive the beautiful current issue. Watch him devour it. Read it yourself. A bill for \$2.00, covering a year's subscription, will be sent you later, unless you notify us to the contrary within ten days.

\$2.00 a year by mail. 20 cents a copy at news-stands

The American Boy

THE SPRAGUE PUBLISHING CO.
291 American Building, Detroit, Mich.

Please enter a year's subscription to **THE AMERICAN BOY** and send a copy of the current issue to the following address. Unless I notify you to the contrary within ten days of the receipt of it, I will remit \$2.00 on receipt of your bill.

Boy's Name

Address

Your Name

Address

*If you prefer, remit \$2.00 with order
Canada, \$2.25; foreign, \$2.50*



THE VOSE REPRODUCING GRAND PIANO

brings into your home the art of the world's greatest pianists, with all their subtlety of touch and expression.

Although the exquisite tone of the Vose is world-famous, the Vose price is moderate.

Write for Floor Pattern and Easy Payment Terms.

Vose & Sons Piano Co., 146 Boylston St., Boston

Special Offers



As exclusive violin experts, buying personally direct from individual European violin-makers, we offer you a selection of special values in both moderate and higher priced violins. Every instrument the work of an artist in the craft. True quality and workmanship that will appeal to those who want and appreciate true musical character. We also have a large collection of old violins at a wide range of prices. Liberal examination privilege—extended, return if desired. Special service on orders by mail.

Free New, handsomely illustrated brochure showing our exclusive selection, with prices direct to you and details of our special offer to out-of-town customers. Also contains valuable information on how to judge and select your violin and how to care for it, plus an interesting account of the work of European violin-makers. Sent free—no obligation. Send for it today.

WM. LEWIS & SON
(Largest Exclusive Violin House)

225 South Wabash Avenue Suite 1559 Chicago, Illinois

Teachers Professionals
Enclose your professional card or letterhead for our special proposition

An Ideal Gift

Forget-Me-Not

REMINDER
CALENDAR

Saves Embarrassment



For Your Desk
Dressing Table
Telephone Stand

An artistic sentiment worthy of a place in the best appointed office or home. Stand in solid brass. Not printed in rich brown on India paper with gold edges.


If your dealer is unable to supply, we will send prospect upon receipt of \$2.00

The Jersey City Printing Co.
Manufacturers of the Standard Calendar
Jersey City New Jersey

GUMWOOD—ONE OF AMERICA'S FINEST CABINET HARDWOODS

One of Nature's gifts

The process in which gumwood is transformed into a fine, clear, and durable material is a long and laborious one.




Gumwood that is not just a piece of wood, but a piece of art.




Table top and wood, the spirit of American gumwood.




All the beauty of gumwood.



From top and bottom, the spirit of gumwood is everywhere.



All gumwood is everywhere.



And gumwood is everywhere, in a home with other furniture.



The other side of the gumwood story, the finished product, the final American creation.

Long esteemed abroad now appreciated at home

EUROPE has always recognized the exquisite beauty of a certain American hardwood. Spain pays duty on it, as an "imported" wood of surpassing quality. Cabinetmakers of other countries have long prized its rare individuality, with a texture resembling satin.

Today America acclaim its own

American Gumwood proudly asserts its name and title to a leading place among cabinet hardwoods. Architects now panel the lobbies of many of our most pretentious hotels with richly figured panels of this native wood, finished in its own natural delicate coloring. Modern homes are enriched by the characteristic




Figure wood of American Gumwood.

warm tones of plain gum woodwork.

The wood that brings good furniture within reach

Furniture manufacturers have long valued American gumwood in the construction of their best furniture; its structural qualities are proved. It readily takes a finish in harmony with other hardwoods combined with it. More actual value may be put into the design of the piece, in the artistic treatment of other woods selected for surfaces, when gumwood is used for solid parts. The utmost in design, construction, and finish is achieved, with maximum economy. Ask any furniture dealer.

Retail stores the country over offer for sale good furniture in which American gumwood is used; they so advertise it, and endorse it to the public.

[If you wish more information, write The Gumwood Service Bureau, Memphis, Tennessee, who can refer you to many practical users, without obligation]

THE gumwood tree is the glory of our Southern forests. In summer, distinguished by glossy star-shaped foliage; in the fall its graceful symmetry is enhanced by masses of scarlet, orange, and yellow leaves, changing to bronze and purple.

The New 1925
BURRKE
 Pronounced BURR-KEY
Golf Bag

THE ideal Christmas token for a golfing friend—the new model Burr-Key Golf Bag—

Equipped with the
IMPROVED BURR-KEY
 Adjustable Handle and Metal Top

—has labor-saving features that will help to improve his game throughout 1925.

Other exclusive Burr-Key features are the Metal Bottom, Locked Pocket, Towel Clip, New Shoulder-Strap Fastener and Partition Arrangement.

For Sale by Dealers Everywhere

R. H. BURRKE CO.
 (Incorporated 1877)


1238-1250 Fullerton Avenue, Chicago

New York Office and Showroom:
 228 Broadway

Manufactured in Canada by
 Smith Manufacturing Co., Ltd.
 Ottawa, Ontario,
 Canada and Toronto



1925 Model



GLASS METAL BOTTOM
 "Look for the
 Burr-Key logo on the
 top"

FOR more than 50 years Spencerian Personal Steel Pens have been the standard of the world's writers. 50 different styles and sizes to choose from—fine, medium, stub or dome pointed. One that best fits your taste and handwriting is here. Seven hand processes and special Spencerian steel make these the smoothest writing, longest lasting pens that you can possibly buy.



Mail 10 cents today for 10 sample pens and interesting free booklet, "What your handwriting reveals!"

One of 50 styles

No. 40—Medium point, silver Falcon.

SPENCERIAN PEN CO.
 149 Broadway New York

Spencerian Personal Steel Pens

This Christmas
 MAKE THE GIFT A

Therm-o-Dial THE ART THERMOMETER



An uncommon gift at once dignified, useful, beautiful, unique—an accurate thermometer with figures as easily read as your speedometer, yet a highly ornamental object in library, living room, den, boudoir, nursery, office, bank, or club. Designs and finishes for every use.

Bee Hive Wall Model—as illustrated above—6 inches high to top of ring hanger—four finishes, Verde antique, bronze, brown, green gold. \$5

Same Model for Desk Use, \$3

Golf Model—as illustrated—6 1/2 inches high—\$7.50

Other Models—Indian, Nursery, Monkey, Bell, Friends-like—\$4 to \$10


Sold with Full Guarantee

THERM-O-DIAL LABORATORIES

129 Sussex Avenue

Newark, N. J.





Circle the Globe at Will

through your bound Geographics



WITH breathless interest you read of the progress of the world flyers on their epoch-making venture, over strange lands, through discomfort, hardship, and peril. By preserving your Geographics you can visit at will any of the countries covered by Lowell Smith and his intrepid companions.

Molloy Geographic Covers, made from highest grade leather cloth, are finished in beautiful two-tone brown with heavy embossing. They keep Geographics in convenient book form and will endure through a lifetime of constant use. They are an ornament to the finest library.

*Order covers now for Christmas gifts
\$2.00 each or \$3.65 a pair*

It's easy to do the binding yourself with the aid of punch and instructions which accompany covers. Each cover is designed to hold six numbers, and covers can be supplied for issues back to 1910. In ordering, please give year and volume number desired. Your money back if you are not pleased.

THE DAVID J. MOLLOY COMPANY

2863 North Western Avenue

Chicago, Illinois




This trade-mark identifies the best covers made for catalogs, sales books, annuals, etc.

The David J. Molloy Company,
2863 N. Western Avenue, Chicago:

Enclosed find \$....., for which send me..... pairs
of Geographic Covers, Vols..... for years.....
If I am not entirely satisfied, I will return the covers within ten
days and my money will be cheerfully refunded.

Name.....
Address.....




W. L. Douglas

\$5, \$6, \$7 & \$8 SHOES

BOYS AT \$4.50 & \$5.00

Women of fashion should know that our women's shoes are high-class, made in the most distinctive, up-to-date and exclusive styles, which appeal to those who desire stylish, comfortable and serviceable shoes at reasonable prices.



New
Tan Oxford
for Women
Attractive pattern in
light Russia calf with
Scotch Welt, \$6.50



W. L. DOUGLAS PEGGING
SHOES AT 7 YEARS OF AGE



New
French Toe
for Men
Smart style in light
Russia calf at a popular
price, \$6.00

WEAR W. L. DOUGLAS SHOES AND SAVE MONEY

FOR 38 YEARS, W. L. Douglas' name and portrait have stood for quality, for economy and for satisfactory service. W. L. Douglas shoes are exceptionally good values. Only by wearing them can you appreciate their superior qualities. *The exclusive, smart models, designed especially for young men and women, are leaders everywhere.*

W. L. DOUGLAS \$7.00 SHOES are remarkably good value. Seldom have you had the opportunity to buy such *high-grade* shoes at this popular price. Shoes of equal *quality, comfort and service* are rarely found in other makes at our prices.

WHEREVER YOU LIVE, demand W. L. Douglas shoes. They are sold in 120 of our stores in the principal cities and by over 5,000 shoe dealers. For *economy and dependable value*, wear shoes that have W. L. Douglas' name and the retail price stamped on the soles. *The stamped price guarantees the value.* If not for sale in your vicinity, write for catalog.

W. L. Douglas Shoe Company, 130 Spark St., Brockton, Mass.

SPRATT'S

DOG CAKES AND PUPPY BISCUITS

A little time devoted to the study of your dog's needs brings its reward in his increased health, devotion and faithfulness.

Feeding, the most important problem, is easily solved by standardizing on SPRATT'S Foods. They are a complete diet, very nourishing and not messy to feed.




Try SPRATT'S Ovals, the pocket dog biscuit for all sizes and breeds. If your dealer cannot supply you, send for sample and envelope for new book, No. G-124, on the care and feeding of dogs.

SPRATT'S PATENT LIMITED
Newark, N. J.
San Francisco St. Louis

OWN A BAROMETER

and Foretell the Weather



This reliable Barometer enables you to predict accurately any change in weather 8 to 24 hours in advance. Scientifically constructed, attractive in appearance. Finished in Mahogany, Oak or Flemish enamel dial, heavy bevel glass front. Size 5 1/2 inches.

AN IDEAL GIFT

Makes a highly prized and lasting gift. Educational, useful and interesting. Indispensable to motorists. Should be in every home. Fully guaranteed; post-paid to any address on receipt of **\$5.00**

DAVID WHITE, Dept. 110, 419 E. Water Street
Milwaukee, Wisconsin

Whatever Your Question;—be it the pronunciation of Fascista, the spelling of a puzzling word, the location of Esthonia, the meaning of soviet, realtor, vitamin, etc., this Supreme Authority—

WEBSTER'S NEW INTERNATIONAL DICTIONARY

contains an accurate, final answer. 407,000 Words, 2700 Pages, 6000 Illustrations.
Regular and India-Paper Editions. G. & C. MERRIAM CO., Springfield, Mass.
"The Magic of Words" and Pocket Maps FREE if you mention The Geographic



The World's Most Practical Gift for any Man

He may have *ordinary* razors, but probably not a **NEW IMPROVED GILLETTE**. Give him one! It will show him the most comfortable way from bath to breakfast, and gain for you an appreciation of your friendship every day in the year.

The Traveler
In Gold Plate, \$10
In Silver Plate, \$7.50
Genuine Leather Case



The Traveler
In Gold Plate, \$5
In Silver Plate, \$3



The Bestman
In Gold Plate, \$5
In Silver Plate, \$3

The New Standard
In Gold Plate, \$5
In Silver Plate, \$3
Genuine Leather
Travel Case



The New Improved

Gillette

SAFETY  RAZOR

GILLETTE SAFETY RAZOR CO., BOSTON, U. S. A.

HUNTLEY & PALMERS BISCUITS

By appointment to
H.M. King
George V

H.M.
The King
of the
Belgians

H.M.
The Queen
Mother of
Holland

By appointment to
H.M.
The King
of Italy

H.M.
The King
of
Sweden

*The
Imperial
House of
Japan*

SPECIAL INTRODUCTORY OFFER

Special Introductory Package of these Famous Biscuits for One Dollar. Every morsel of the twelve palate-tempting flavors reminds you of that wistful expression, "The Sweetmouths of Kings."

As illustrated, Special Introductory Package sent postpaid on receipt of one dollar.
RIDGWAYS TEA COMPANY, Dept. B, 60 Warren Street, New York.

Just as no other day in the year
 rivals Christmas, no other table
 glassware compares with Heisey's.
At the better stores or write
 Dept. 24, **A. H. HEISEY & CO.** Newark, O.

Let Us Start a Handsome
Library for You

Bind Your National Geographics

Retain this valuable publication as a permanent reference.

Send Them To Us!

Have them artistically bound in best quality library buckram, any color.

25 years' experience assures entire satisfaction. Think of it! \$1.50 per volume, plus postage.

Write for samples of materials. We do all kinds of miscellaneous binding.

THE BOOK SHOP BINDERY
 314-322 W. Superior St. Chicago, Illinois

Pecans

Fresh, rich and wonderfully
 delicious are the pecans
 from Pecanway. Thin shells
 that can be cracked by hand
 and the most extracted
 winds.

Fresh!

Direct to You by Mail

Pecanway Nuts are shade-cured for sweetness. Solid meat of the finest texture, free from all bitterness. Order a gift package today for yourself or friend. Money returned if not satisfied.

3-lb. Package, \$3.50

5-lb. Package, \$5.50

West of Mississippi add 50c for Postage

M. O. DANTZLER, N. Pecanway Place, Orangeburg, S. C.

These Are the Scientific Facts—

These graphs prove just this—no matter what dentifrice you use, its slight effect upon saliva wears off in about ten minutes

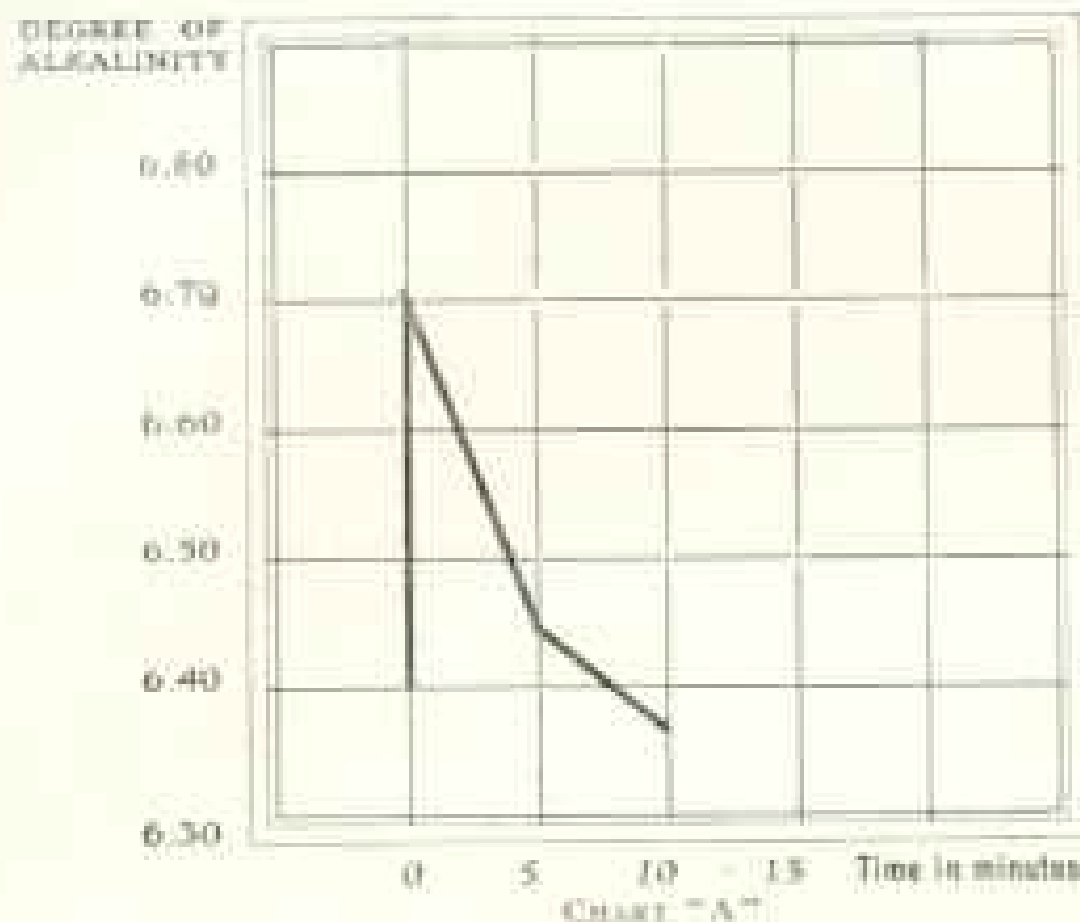


Figure A shows the action on saliva of a typical soapless dentifrice. The vertical line shoots upward, indicating that alkalinity of saliva increases somewhat (or, in other words, the acidity of saliva diminishes somewhat) the instant the dentifrice is used. Then it drops back sharply, returning to normal in ten minutes.

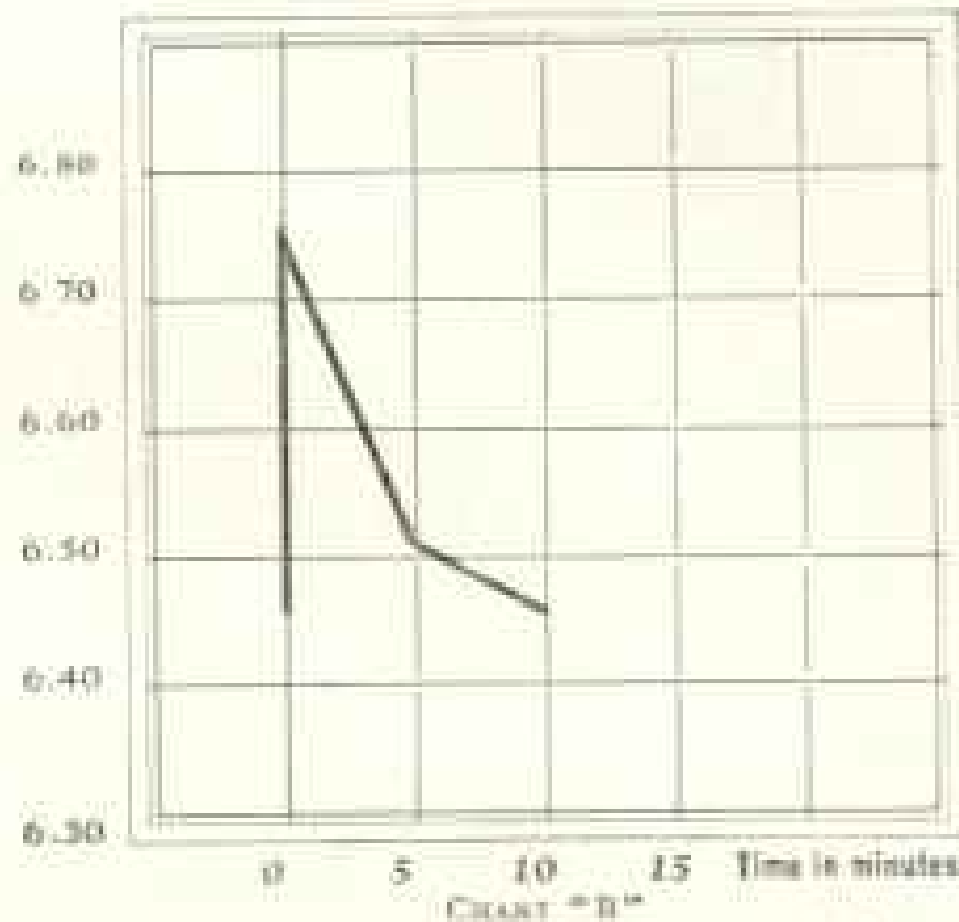


Figure B shows the action on saliva of a typical soap-containing dentifrice. As in Figure A, the alkalinity increases (or, in other words, the acidity diminishes) while teeth are being brushed. As with the soapless dentifrice, however, alkalinity drops back to normal in ten minutes.

Does the dentifrice you use clean safely?

That is the big question. The answer is "Yes," if you use Colgate's

There are no "care-all" qualities in any dentifrice.* The chief function of any tooth paste or powder is to clean your teeth.

Colgate's Ribbon Dental Cream is a safe, common-sense dentifrice with threefold results. (1)—it "washes"; (2)—it polishes; (3)—it protects. The washing action is the action of the pure mild soap in Colgate's. The polishing action results from special non-abrasive chalk. The protecting action is the combined action of the soap and chalk, which removes causes of tooth decay. These are the ingredients that dental authorities say in lectures and in text books are in all ways most desirable.

Safe for a Lifetime

And the taste of Colgate's is so pleasant that its regular use is a treat, not a task. It contains no grit. It does not scratch enamel.†

Colgate's cleans teeth the right way and sells at the right price—25c for the large tube. If you prefer to try before you buy, we will send you a generous trial tube—enough for two weeks' use—if you use the coupon.

AUTHORITIES FOR THE STATEMENTS IN THIS ADVERTISEMENT

Graphs reproduced from Research Bulletin No. 2, an authoritative contribution to Dental Science by Dr. H. H. Bunnell. All bulletins mailed on request. Write Colgate & Co., *Oral Hygiene Committee of Greater New York.—"It has never been proved that pyorrhea can be cured by a drug, therefore no drug tooth paste or mouth wash can do it. Pyorrhea must be treated by a dentist and then the mouth kept scrupulously clean." *147. J. Public Health Service by its book "Good Teeth." Keep Well Series No. 15—Your dentifrice "should not be gritty"; that would be "too hard for continuous use."*

COLGATE & CO.

Established 1806



Truth in advertising implies honesty in manufacture.

**CLEANS
TEETH THE RIGHT
WAY**

COLGATE & CO.

Dept. 828
199 Fulton St., New York City.

Please send me, free, a trial tube of Ribbon Dental Cream.

Name _____

Address _____

All installations by Chamberlin experts—Guaranteed for the life of the building.



Save 25% to 40% on Fuel Send the Coupon

Chamberlin Metal Weather Strips save and pay for themselves every day in the year. They are a necessity of real household economy. They keep out dust, dirt and soot. And a vast amount of labor is lifted out of household routine.

In fuel alone from 25% to 40% is saved. All parts of the house are kept warm. No cold spots. No draughts. No rattling doors and windows. Chamberlin Weather Strips are of the type which interlocks with sash, thus insuring most satisfactory and enduring protection.

Weather-strip installation is the work of experts. We have been many years in the development of our organization. And because we know that their work is done right, we guarantee the satisfaction of every Chamberlin installation for the life of the building.



and Inside Door Bottoms

Chamberlin Inside Door Bottoms enable you to admit fresh air to any part of the house while closing all other parts against draughts. They prevent escape of cold air, dust and dirt from basements. Keep out laundry and kitchen steam and odors. They are inexpensive, installed separately or in conjunction with Chamberlin Metal Weather Strips.

SEND THE COUPON

Chamberlin Metal Weatherstrip Company

1632 West Lafayette Boulevard, Detroit, Michigan

I would like an estimate covering the cost of installing (check which)

Chamberlin Inside Door Bottoms—

Chamberlin Metal Weather Strips—In my home—

Office Bldg.—Church—Number of Windows—Number of Doors—

Name _____

Address _____

City and State _____

Enc. Dret. W-12



Money in Your Pocket When You Build

By building your home the Bossert way, you save hundreds of dollars and have a home to be proud of! 25% of the usual cost of erecting is entirely eliminated by the Bossert "Ready Cut" Method.

You are furnished with all plans and specifications, lumber, mill-work, plaster-board, hardware, paint and varnish. Send today for catalogue showing the many beautiful homes you can get from Bossert.

LOUIS BOSSERT & SONS, Inc.
1313 Grand St. Brooklyn, N. Y.

200 Sheets 100 Envelopes



Printed
with your
Name and
Address

Flat grade, clear, white bond paper—truly smooth writing surface. Size 5 1/2 x 7 1/2, with provision to match. Has that crisp, crackly "feel" that identifies it to everyone as superior quality stationery.


Your Name and Address Printed FREE

on every sheet and envelope. In rich dark blue, up to 8 lines. There is Flats Gothic, designed especially for pleasure and good looks. Makes a personal stationery you will be delighted to use. An ideal gift printed with your friend's name. This stationery, unprinted, would ordinarily cost you more than \$1.00; our large production of narrow margin makes this offer possible. Just send your name and address (write or print clearly) with \$1.00 (total of sheets and envelopes of the United States \$1.10) and this generous box of stationery will come to you neatly packed, postage prepaid. Money refunded if you are not more than satisfied. **ORDER TODAY!**

Note: Special box of 200 sheets and 100 envelopes in order and really beautiful, preventing waste.

National Stationery Co. 1529 Lincoln Highway, Batavia, Illinois

Make \$1⁰⁰ do the work of \$3⁰⁰ this Christmas



200 sheets
100 envelopes

printed with name and address
on Butler's Watermarked National
Bank Bond Paper

\$1⁰⁰ delivered
to you

DON'T remove the names of any of your friends from your Christmas list because you lack funds. Nobody need be left out. American Individual Stationery solves your gift problems. You can make one dollar do the work of three easily. Everybody likes this fine stationery, and as a gift it is most acceptable. Just send us the names and addresses of those to whom you want the stationery sent. Send your Christmas or personal cards with your order and we will enclose one with each gift package. We take care of the mailing for you. It's simple, easy, economical, yet practical.

More Than a Million Customers are ordering American Individual Stationery regularly direct from us. It is *not* for sale in retail stores. You would be amazed if you were to see the important names included in our list of customers, and most of them have ordered regularly for two, three, five, and some for seven and eight years—social leaders, the most prominent in the world, families of bankers, statesmen of international fame, literary lights, and captains of industry—entire families of past presidents and vice-presidents of the U. S., even foreign nobility is included. These people are not buying American Individual Stationery only because of its economy, but because it

answers their needs in a way which has never been surpassed.

Only Butler's Watermarked National Bank Bond Paper Is Used

A smooth surface, easy for the pen to glide over, never causing a smudge, yet crisp and aristocratic in its appearance—just what you would expect in stationery costing three or four times as much. It's watermarked, too, which makes it even more impressive. You never bought so much real quality in stationery for so little money.

We Take All the Chances—Not You

Frankly, we do not expect to make money on your first order. It is only by pleasing you that we can hope to include your name on our list of regular customers and have you re-order regularly, not only for yourself but for your friends as well—that is where our profit comes from. *Our guarantee of money back without question if you are not satisfied, is ironclad.* You simply cannot lose. You will never have occasion to complain of the treatment you receive here. The fact that in the past ten years we have built up a business running over a million dollars a year and serving more than a million customers direct by mail, is conclusive proof that you will be served satisfactorily.

AMERICAN STATIONERY CO.

508 PARK AVE. *Serves More than a Million Customers Direct by Mail* PERU, INDIANA

Send Your Order Today

It is easy to order—just print or write your name plainly on the coupon at the right. We print it attractively on 200 sheets and 100 envelopes and deliver the order prepaid to you for \$1.00. If you live west of Denver or outside of the U. S. A., enclose \$1.10. In ordering for your friends for Christmas delivery, don't forget to enclose a card for each gift package.

Sent C. O. D. if you prefer If it is more convenient to have your own stationery sent C. O. D., we will gladly do so in the U. S. A. Just pay the postman when the order is delivered. Send your order now and use this coupon for convenience.

To AMERICAN STATIONERY CO.,
508 Park Ave., Peru, Ind.

Enclosed is \$1.00 (\$1.10 if you live west of Denver or outside of the U. S. A.). Please send 200 sheets and 100 envelopes printed with my name and address as follows:

NAME.....

Street Address.....

City and State.....

If you want us to ship C.O.D. just put a cross here

For additional orders use the above form on any paper you have handy.

The Ladies' Favorite!

For those who like a rather broad stub, with a wonderfully easy action, there is no pen like Esterbrook's Relief Pen No. 314.

Made of non-corrosive metal, and "all that its name implies."



"100 Famous Signatures" FREE!

Send 15 cents for the 12 most popular Esterbrook pens. We will also mail you a valuable booklet of historic autographs.

Write to Department G
Esterbrook Pen Manufacturing Co., Camden, N. J.
Canadian Agents: The Brown Bros., Ltd., Toronto

Always a FRESH
Esterbrook

Look Inside the Piano for this Trade-Mark

WESSELL, NICKEL & GROSS
ESTABLISHED 1874

The Sign of the World Standard Piano Action

What Action Has the Piano?

THE piano action—that wonderful mechanism governing touch and controlling tone—is the piano's most vital part. Make it the determining factor in your piano purchase. Look for the Wessell, Nickel & Gross octagonal trade-mark shown above.

Only in instruments of character and reliability will you find the Wessell, Nickel & Gross action—the world's highest priced piano action. Since 1874, it has been the choice of leading American piano makers. It is built by the oldest, largest and leading maker of high-grade piano actions.

Your piano dealer recognizes the supremacy of this famous product. He will be glad to show you a Wessell, Nickel & Gross equipped piano, player or reproducing piano.

WESSELL, NICKEL & GROSS
Established 1874 New York City

When you buy an Upright, Grand, Player or Reproducing Piano—look for the Wessell, Nickel & Gross Piano Action.

It's

15¢

CENTURY SHEET MUSIC

You can't buy better—why pay more?

CENTURY gives you the world's best music, beautifully printed on the best paper! What more can sheet music be? There are over 2300 compositions in the Century catalog all 15¢—(20¢ in Canada), masterpieces like "Hungarian Rhapsody," "Ave Maria," "Alpine Hut," "Cradle Song," "Doll's Dream," etc.—all certified to be exactly as the masters wrote them. Ask for Century—Patronize the Century dealer. Century's low price is only possible because of his small profit. Complete catalog of over 2300 compositions free on request.

Thousands of successful teachers use and recommend CENTURY CERTIFIED MUSIC exclusively—because they know it is all that good music can be at half the price or less; and they know parents appreciate the saving.

Century Music Publishing Company, 211 W. 40th Street, New York City


THIS MAGAZINE IS FROM OUR PRESSES

JUDD & DETWEILER, INC.
Master Printers

ECKINGTON PLACE AND FLORIDA AVENUE

WASHINGTON, D. C.

SAVO AIR MOISTENER



Saves Health, Furniture, Finest, Fuel, Paintings, Plants, etc.

Fill with water, hang on the back of any radiator out of sight. Others for Hot Air Registers. Tens of thousands now in satisfactory use. Write for Free Booklet.

SAVO MANUFACTURING COMPANY
Dept. D-12
111 W. Monroe Street, Chicago, Illinois




SAVO All-Year-Around Steel Flower Box



GROW LARGER, STRONGER HEALTHIER PLANTS

Self-watering and sub-irrigating steel boxes for windows, porches, balconies, sun porches, etc. Leak proof, rust proof. Perfect air-circulating and drainage. See ad. Write for FREE catalog.

SAVO MANUFACTURING CO., Dept. W-12
111 W. Monroe Street, Chicago, Ill.



It might be called Good Hardware Row



DO you know its other name? Michigan Boulevard—one of the world's greatest streets and the front door to Chicago—an ever-growing exhibition of good buildings that deserve Good Hardware—Corbin—and have it. Stroll down Good Hardware Row by the towering Wrigley Building and its recent brother—the "Wrigley Twin." You will find Good Hardware—Corbin—in both. Drop in at the Chicago or the Illinois Athletic Club. Good Hardware will welcome you.

In the great Railway Exchange Building, Good Hardware serves silently and surely. To the famous Art Institute it adds beauty—to its treasures, it gives protection. In the magnificent Straus Building, Good Hardware smoothly operates and securely locks thousands of doors—thousands of windows.

Yes—Michigan Boulevard deserves to be called Good

Hardware Row. So do hundreds of other streets in this great city of good buildings, so many of which are equipped with good Hardware—Corbin.

Across the country there are thousands and thousands of streets and avenues and boulevards that well deserve this title, too. You will find them thickly dotted with good buildings that have Good Hardware—Corbin.

No doubt you live in one. If you do, you well know the willingness of hardware that always works—that silently and agreeably serves—that adds beauty, comfort and long life to good buildings and enjoyment to those who live or work in them.

Such Hardware is Corbin—has been for 75 years—is today—will be tomorrow and tomorrow.

When you build, remember Good Buildings deserve Good Hardware—Corbin.

These Good Buildings deserve Good Hardware—Corbin—and have it

- * 1 Wrigley Twin Building
- * 2 Wrigley Building
- * 3 Federal Life Building
- * 4 Chicago Public Library
- * 5 Chicago Athletic Club
- * 6 Monroe Building
- * 7 Illinois Athletic Club
- * 8 Lake Side Building
- * 9 Art Institute
- * 10 Orchestra Hall Building
- * 11 Railway Exchange
- * 12 Straus Building
- * 13 McCormick Building
- * 14 International Harvester Bldg.
- * 15 Arcade Building

* These are equipped with Corbin Locks with the keyhole in the knob. Good Hardware at its best.

P. & F. CORBIN SINCE 1849 NEW BRITAIN CONNECTICUT
 The American Hardware Corporation, Successor
 NEW YORK CHICAGO PHILADELPHIA

Good Buildings Deserve Good Hardware



THE NATIONAL GEOGRAPHIC MAGAZINE



is treasured by each and all of its subscribers; its pages are full of items of interest too valuable to be thrown away or carelessly handled.

Let Us Bind Them For You

Put them in book form, both beautiful and economical; make them an attractive addition to your library.

Thousands of satisfied members from every State in the Union send their numbers to us for binding, year after year. They find every vol-

ume to be a storehouse of fascinating facts, enjoyed by every member of the family, young and old.

Back numbers supplied at reasonable prices; indices furnished gratis.

Send for free booklet, illustrating different styles of binding, quoting prices, and giving shipping instructions. All work guaranteed.

Burgmeier Book Bindery

ART BINDERS

1855-1861 Milwaukee Ave., Chicago, Illinois



TRAVEL PICTURES ARE Decorative and Instructive

Fasten up the pictures of your last journey, whether it was taken in person or through the pages of GEOGRAPHIC, with

Moore Push-Pins

Glass Heads—Steel Points

The fine steel points will not injure the picture or the wall. For heavier framed pictures, and other wall decorations, use

Moore Push-In Hangers

"The Hanger with the Twist"

10c. Pkts. Everywhere
Moore Push-Pin Co., Philadelphia, Pa.



Among Pygmies and Gorillas

By
PRINCE WILLIAM
of SWEDEN

\$8.00



E. P. DUTTON & CO., 681 5th Ave., New York

DUES

Annual membership in U. S., \$3.00; annual membership abroad, \$4.00; Canada, \$2.50; life membership, \$100. Please make remittances payable to the National Geographic Society, and if at a distance remit by New York draft, postal or express order.

RECOMMENDATION FOR MEMBERSHIP

IN THE

NATIONAL GEOGRAPHIC SOCIETY

The Membership Fee Includes Subscription to the National Geographic Magazine

PLEASE DETACH AND FILL IN BLANK BELOW AND SEND TO THE SECRETARY

192

To the Secretary, National Geographic Society,
Sixteenth and M. Streets Northwest, Washington, D. C.:

I nominate

Occupation

(This information is important for the records.)

Address

.....
for membership in the Society.

.....
Name and Address of Nominating Member



"Say Christmas" Merry with a Waterman's

Whether you say
"MERRY CHRISTMAS"
with a letter or a present, say it *with a*
Waterman's—a pen that writes a
perfect letter and makes a perfect gift.

Waterman's Ideal Fountain Pen

WHEN you give a Waterman's there is no doubt about the value or acceptability of the gift. For forty years Waterman's has been recognized as the pen of all pens.

DIFFERENT sized holders for different sized hands; different pen points for different styles of writing. May be had from \$2.50 to \$50, depending upon size and decoration. *Every pen is as perfect as a pen can be made.*

MODELS illustrated are made with our special feature, gold flexible lip-band. Holders red, mottled and black. Sell for \$4.00, \$5.50 and \$6.50, according to size.

Ask your merchant to
show you a Waterman's

Look for this show-card and Waterman's
pens on display in merchants' windows.
50,000 reliable merchants sell them.

W. & A. Waterman Company


191 BROADWAY, NEW YORK

CHICAGO BOSTON SAN FRANCISCO MONTREAL



MILITARY BINOCULARS

A Useful Christmas Gift



6 and 8 Power

\$19.50 POSTPAID

Case and carrying straps included.

Genuine \$40.00 to \$50.00 prismatic binoculars with solid leather case and straps.

A splendid Christmas gift at half saving for sportsmen, hunters, automobilists, mountain climbers, etc.

Equipped with high grade achromatic lenses. Made by leading foreign manufacturers.

Glasses have pupillary adjustment, day and night lenses.

Approved for U. S. Army Officers.

Glasses will be shipped promptly on receipt of check or money order for \$19.50, with positive guarantee of full cash refund on any glasses returned.

ORDER YOUR MILITARY BINOCULARS TODAY

HENDERSON BROTHERS

Largest Importers of Field Glasses in America


57 Federal Street

Boston, Mass.

Deaf Can Hear Says Science

New Invention Aids Thousands

Here's good news for all who suffer from deafness. The Dictograph Products Corporation announces the perfection of a remarkable device which has enabled thousands of deaf persons to hear as well as ever. The makers of this wonderful device, the Acousticon, say it is too much to expect you to believe this, so they are going to give you a chance to try it at home. They offer to send it by prepaid parcel post on a ten-day free trial. They do not send it C. O. D.—they require no deposit—there is no obligation. They send it entirely at their own expense and risk. They are making this extraordinary offer, well knowing that the magic of this little instrument will so amaze and delight the user that the chances of its being returned are very slight. Thousands have already accepted this offer and report most gratifying results. There's no longer any need that you should endure the mental and physical strain which comes from a constant effort to hear. Now you can mingle with your friends without that feeling of sensitiveness from which all deaf persons suffer. Now you can take your place in the social and business world to which your talents entitle you and from which your affliction has, in a measure, excluded you. Just send your name and address to the Dictograph Products Corporation, 1311 Candler Bldg., 220 W. 42nd St., New York, for descriptive literature and request blank.



By WILLIAM JOSEPH SHOWALTER and
Other Authorities

212 full-color portraits of flowers and plants by Mary E. Eaton, the world's leading painter of flowers; 8 full-page color microphotographs of grasses by E. J. Gebe; many mounted engravings; 250 pages.

The Very Gift for Nature-Loving Friends

The de luxe Book of Wild Flowers enables even a child to identify quickly and positively the 250 varieties of wild plants—including all the State flowers—which pique our curiosity on nearly every stroll in yard, park or countryside. It adds delight and zest to every outdoor moment.

Just from the Press

Accompanying these remarkable color plates are flower "biographies" which tell, in a simple but fascinating narrative, the things we want to know about wild plants—how they grow and what purpose, as medicine or food, they serve.

Royal Octavo (10 x 7 in.); art binding in brown, bronze, and gold; \$4, postpaid in U. S.; foreign mailing, 25 cts. Booklet in full color on request. Obtainable only from the

NATIONAL GEOGRAPHIC SOCIETY
Washington, D. C.

National Geographic Society,
Washington, D. C.

For enclosed \$_____ send _____
copies The Book of Wild Flowers.

12-24



LEAD gives to chinaware its beauty and lustre

GLAZED china is nothing more than clay shaped in various forms and covered with a thin skin of lead glaze. It is this thin coating that transforms the rough porous clay body into a beautiful, smooth, lustrous china plate or cup or saucer.

For twenty centuries pottery has been coated with lead glazes. Today lead is used in making both transparent lead glazes for fine chinaware and brilliant, glossy opaque enamel glazes put on sanitary bathroom fixtures, swimming pool, bathroom and kitchen tile and ornamental tile.

Any one of the three lead products, white-lead, red-lead or litharge, can be used in making lead glazes. Makers of fine chinaware will use, as does one manufacturer, as much as 80,000 pounds of white-lead a year and only 1,000 pounds of red-lead. Others in the industry will reverse the above figures and use many times as much red-lead as white-lead.

Although lead in pottery is constantly serving and helping to beautify your home, the tonnage of lead used in this way is not so great as that used in paint. Everywhere you go you see *white-lead paint* protecting houses from

the attacks of weather. Approximately 350,000,000 pounds of white-lead are used on wooden and other non-metallic surfaces each year, to save the surface. *Red-lead paint* prevents rust from eating into and destroying iron and steel.



Producers of lead products

Dutch Boy white-lead and Dutch Boy red-lead are the names of the pure white-lead and red-lead made and sold by National Lead Company. On every keg is reproduced the picture of the Dutch Boy Painter shown below. This trademark guarantees a product of the highest quality.

Dutch Boy products also include linseed oil, flatting oil, babbitt metal and solder.

National Lead Company also makes lead products for practically every purpose to which lead can be put in art, industry and daily life. If you want information regarding any particular use of lead, write us.

If you wish to read further about this wonder metal, we can tell you of some interesting books on the subject. The latest and probably most complete story of lead and its many uses is "Lead, the Precious Metal," published by Century Co., New York. Price \$3.00. If you are unable to get it at your bookstore, write the publisher or us.



NATIONAL LEAD COMPANY

New York, 111 Broadway; Boston, 101 State St.; Buffalo, 110 Oak St.; Chicago, 900 West 18th St.; Cincinnati, 639 Freeman Ave.; Cleveland, 420 West Superior Ave.; St. Louis, 700 Chestnut St.; San Francisco, 455 California St.; Pittsburgh, National Lead & Oil Co. of Pa., 110 Fourth Ave.; Philadelphia, John T. Lewis & Bros. Co., 437 Chestnut St.





THE BOOK *of* FISHES

Game Fishes, Food Fishes, Shellfish and Curious Citizens of American Ocean Shores, Lakes and Rivers

by JOHN OLIVER LA GORCE and Other Authorities

Whether you fish for tarpon or minnow, you will find lasting delight in the remarkable color plates which should enable easy identification of your catch, however unusual. The fascinating fish biographies and chapters on food and game fish are by such authorities as John Oliver La Gorce, Miami Aquarium; Charles Haskin Townsend, N. Y. Aquarium; Hugh M. Smith, former U. S. Commissioner of Fisheries; L. L. Mowbray, N. Y. Aquarium; Dr. John T. Nichols, Natural History Museum, and Frederick W. Wallace.

The Ideal Gift for Sportsmen, Young or Old

Royal Octavo (10x7 in.); de luxe embossed binding in brown, bronze, and gold, \$4

Full-color portraits of 92 fishes by Hashime Murayama; 134 engravings; 244 pages

Other Nature Books Worth Giving

The Book of Birds—In this open sesame to bird life, Dr. Henry W. Henshaw tells of "Common Birds of Town and Country," "The Warblers," and "Game Birds." The perfect reproductions of Louis Agassiz Fuertes's 331 bird portraits enable even a child to identify birds. Many engravings. 200 pages; buckram; \$2.

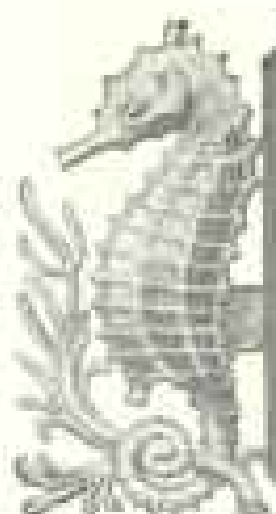
Wild Animals of North America—A complete guide to four-footed life in field, forest or park, by Edward W. Nelson, Chief, U. S. Biological Survey. 127 full-color portraits by Louis Agassiz Fuertes and 86 engravings enable even a child to identify all species. 240 pages; buckram; \$2.

Horses of the World—Major General William Harding Carter writes fascinatingly of the horse as man's working companion. 24 full-page illustrations in color by Edward Herbert Miner and 72 engravings enable one to know the many useful breeds. 110 pages; buckram; \$2.

The Book of Dogs—In this veritable "Bench Show" leading authorities discuss breeds of dogs and write of mankind's best friend in peace and war. Louis Agassiz Fuertes contributes exceptional full-color portraits of 100 different dogs. 110 pages; buckram; \$2.

Above prices, postpaid in U. S. Foreign mailing, 25 cents. Obtainable only from the

NATIONAL GEOGRAPHIC SOCIETY, WASHINGTON, D. C.



NATIONAL GEOGRAPHIC SOCIETY, Washington, D. C.:

I enclose \$..... for copies, "Fishes"; copies, "Birds";
 copies, "Horses"; copies, "Dog Book"; copies,
 "Our Capital"; copies, "Wild Animals."

Name.....

Address.....

12-24 Descriptive booklet illustrated in full color on request.





Four out of Five are Victims

*Will Pyorrhea claim you, too?
Make Forhan's your aid*



Pyorrhea plays no favorites. Silk stocking crowds or cotton—they all look alike to this sinister disease. Records prove that it has marked for its own four out of every five over forty years of age, and thousands younger.


Heed Nature's warning—tender, bleeding gums—before it's too late. Better still, check Pyorrhea before it starts by going to your dentist regularly—and brushing your teeth twice a day with Forhan's For the Gums.

If used in time and used consistently, this refreshing dentifrice will help prevent Pyorrhea or check its progress—safeguard your health, preserve your teeth and keep your mouth clean, fresh and wholesome. Used and recommended by leading dentists everywhere. At all druggists—35c and 60c, in tubes.

Forhan's FOR THE GUMS

Branch of
McFadden 100
Forhan Company
New York, N.Y.





An enclosed shower bath, lighted, ventilated, free from clinging curtains, yet entirely splash-proof, has long been the ideal of discriminating home makers. Costly built-in construction seldom results in the perfect comfort desired. The Crane *Crystal* shower satisfies the most exacting standards of beauty, luxury and convenience. Plate glass encloses three sides. Four horizontal sprays supplement the overhead needle spray. In

combination with the *Tarnia* bath, no more space is required than for an ordinary tub. They can be installed in the most interesting of all settings, in the open, away from walls and corners. Inexpensive plaster or tiles may replace the black marble here encasing the *Tarnia*. Crane plumbing and heating materials, sold by contractors everywhere, include fixtures within reach of all. Write us for "The New Art of Fine Bathrooms!"

CRANE

GENERAL OFFICES: CRANE BUILDING, 836 S. MICHIGAN AVENUE, CHICAGO
 CRANE LIMITED: CRANE BUILDING, 386 BEAVER HALL SQUARE, MONTREAL

Branches and Sales Offices in One Hundred and Forty-eight Cities
 National Exhibits: *Chicago, New York, Atlantic City, San Francisco and Montreal*
 World: *Chicago, Bridgeport, Birmingham, Chattanooga, Tucson and Montreal*

CRANE EXPORT CORPORATION: NEW YORK, SAN FRANCISCO, HONGKONG, CHINA
 CRANE-BENNETT, LTD., LONDON
 CO. CRANE: PARIS, MANTON, BRUSSELS



Crane long runs alone with cleanest.

Santa Claus, They're Here!

Parker Duofold Duette

*Duofold Pen and Duofold Pencil to match
encased in satin-lined Gift Box De Luxe*

Their First Christmas Together

To make your Christmas money go farthest, last longest, and spread great joy, give friends and loved ones this new Parker Duofold Duette—the classic Pen and Pencil that have captivated old and young. When these lacquer-red beauties greet them Christmas morning, they'll know you gave the finest money can buy.

To the man give the \$7 Over-size Duofold with the man-size grip, and the Extra Ink-supply that is just like money in the bank when needed.

To the woman or girl give slender Lady Duofold, \$5. To the boy give Duofold Jr., \$5.

Duofold Pencil to match any one of the Pens, \$3.50. New "Big Bro." Duofold Pencil, \$4, a real mate for the Over-size Duofold Pen in build and finish.

All Parker Duofold Pens are made in flashing plain black, as well as lacquer-red black-tipped. All have the jewel-smooth Duofold point, guaranteed, if not abused, for 25 years' wear. All have the same hand-fitting symmetry and balance that inspire writing, and give one's penmanship the speed and character that win with the world.

But order early from the first pen-counter—else there may not be time to have your Duofolds engraved with the names of the lucky ones who're to get them.

THE PARKER PEN COMPANY, JANESVILLE, WISCONSIN
NEW YORK • CHICAGO • SAN FRANCISCO • BOSTON • LONDON, ENGL.
THE PARKER FOUNTAIN PEN COMPANY, LTD., TORONTO, CANADA

Parker LUCKY CURVE
Duofold
With The 25 Year Point



Over-size
Duofold Pen \$7
Duofold "Big Bro."
Pencil \$4
Gift Box included
in sets



Over-size Duofold \$7
Duofold Junior \$5
Same except for size

Lady Duofold \$5
Ribbon \$1 extra



Victrola No. 360
Walnut, \$235; electric, \$275
Other styles, \$25 to \$1500

The finest gift of all!

The gift that keeps on giving—that keeps on giving something new. For no matter what kind of music you may want or when you may want it, a Victrola Instrument and Victor Records give you every kind of music—better.

The most brilliant opera house in the world can offer no such great company of artists as that shown above, but every Victor Record made is made by an artist of distinction in some particular field. From the great music of the world to the most alluring dance or the trickiest bit of jazz—the names that everybody knows, the names that really count—are found on Victor Records. Let the nearest dealer show you. Victrolas are listed from \$25 up—and any one of them will play any of the nine thousand Victor Records.



There is but one Victrola and that is made by the Victor Company—look for these Victor trade marks

Victrola

Victor Talking Machine Company, Camden, N. J.

Victor Talking Machine Co. of Canada, Ltd., Montreal