

Hong Kong Jitters | Yemen's Mysterious Island

NGM.COM JUNE 2012

TRUE COLORS
of the
Terra-Cotta
Warriors

NATIONAL GEOGRAPHIC


Solar **SUPER** Storms

HOW THEY COULD IMPACT
OUR HIGH-TECH WORLD

A close-up, profile view of a woman's face looking out of a car window. The background is a blurred landscape of green hills and a blue sky, suggesting motion. The lighting is soft and natural, highlighting her features. The overall mood is serene and focused.

The new, world-class suspension senses
the road surface and adjusts in milliseconds.

It may be engineering, but it feels
more like intuition.



A dozen sensors that speed-read the road. BLIS® technology that scans blind spots.* Add a luxuriously crafted cabin and things get interesting. How interesting? Find out at Lincoln.com.

2013 MKS

LINCOLN NOW



*Available.

The new MKS from Lincoln. Now it gets interesting.



LINCOLN



**EVER WONDER WHAT'S
BEHIND TWO LITTLE FLEAS?**



GENERATIONS MORE.

**KILLING ADULT FLEAS ISN'T ENOUGH. FRONTLINE® PLUS
ALSO WIPES OUT THE NEXT GENERATION OF FLEAS BY
ELIMINATING FLEA EGGS AND LARVAE TOO.**



Fight back with FRONTLINE Plus. It has 2 tough killing ingredients. One to annihilate adult fleas and ticks. And a second to eradicate flea eggs and larvae. Plus, it works non-stop for 30 days on dogs and cats. No wonder it's the #1 choice of vets for their pets* and yours.† Ask your vet about FRONTLINE Plus.

ACCEPT NOTHING LESS. frontlinekillers.com



*Data on file at Merial. †Vet-dispensed; MDI Data. ©FRONTLINE is a registered trademark of Merial. ©2012 Merial Limited, Duluth, GA. All rights reserved. FLE12CNAD (05/2012)

June 2012

36 Sunny, With Chance of Woe

The space-weather forecast: solar storms. What causes them—and how will they affect Earth?

By Timothy Ferris

54 At Home in the Outer Banks

Why move to a North Carolina barrier island? A photographer's portfolio reveals his reasons.

Text and photographs by David Alan Harvey

74 Terra-Cotta Army: True Colors

Our exclusive artwork shows for the first time how China's buried warriors really looked: glorious in reds and greens, purples and pinks.

By Brook Larmer Photographs by O. Louis Mazzatenta

88 Smitten by a Ural Owl

One fierce female didn't mind becoming an Estonian photographer's muse.

By Amanda Fiegl Photographs by Sven Začek

98 In China's Shadow

Hong Kong is changing again. But into what—and molded by whom—seems most uncertain.

By Michael Paterniti Photographs by Mark Leong

122 Yemen's Legendary Island

Socotra is home to weird plants and animals that live nowhere else.

By Mel White Photographs by Mark W. Moffett and Michael Melford

From its perch on an abandoned farmhouse, this female owl glided off as if to hunt, then doubled back, nearly flying over the photographer's head.

SVEN ZAČEK



TOP 10
WORLD'S
best
PICNIC SPOTS
 FROM NATIONALGEOGRAPHIC.COM



▲ **Aran Islands**
 IRELAND

Haleakala National Park
 HAWAII

Huayna Picchu
 PERU

◀ **Jardin des Tuileries**
 PARIS, FRANCE

Kirstenbosch Botanical Garden
 WESTERN CAPE, SOUTH AFRICA

Milford Sound
 SOUTH ISLAND, NEW ZEALAND

National Sculpture Garden
 WASHINGTON, DC

Point Reyes National Seashore
 POINT REYES NATIONAL STATION, CALIFORNIA

Singapore Botanic Gardens
 SINGAPORE

Villa Borghese Gardens
 ROME, ITALY

Whether you are picnicking among historic museums and beautiful fountains at the Jardin des Tuileries in Paris or having lunch with the family surrounded by glorious oak trees in your local park, everyday moments are sightseeing opportunities. As the Official Sponsor of Sightseeing™, Transitions® lenses help you see the world the way it's meant to be seen. By continually adapting to changing lighting conditions, Transitions lenses enhance your everyday moments so your experiences are more vivid, more vibrant, more true.



Submit your most precious sight to the **Sight of the Day Photo Contest** for your chance to **win a 10-day Ultimate Sightseeing Dream Vacation to the Galápagos Islands** at www.seemoresights.com.



For each photo submitted, a contribution will be made to Optometry Giving Sight so that people around the world can experience the sights of their life with healthy vision.



See yourself
in paradise



Enter the Sight of the Day Photo Contest for your chance to win the Ultimate Sightseeing Dream Vacation.

Upload a photo, and your sight of the day could win the grand prize 10-day National Geographic Galapagos Island Excursion, the first prize trip to Hawaii, or one of our great weekly prizes.

Enter today at SeeMoreSights.com

Brought to you by The Official Sponsor of Sightseeing™

See the world the way it's meant to be seen, or even a little bit better. Transitions® lenses continually adapt to enhance your everyday moments so your experiences are more vivid, more vibrant, more true.

Transitions®
ADAPTIVE LENSES



For official rules visit www.SeeMoreSights.com

Transitions and the swirl are registered trademarks and The Official Sponsor of Sightseeing is a trademark of Transitions Optical, Inc. ©2012 Transitions Optical, Inc. Photochromic performance is influenced by temperature, UV exposure and lens material.



EXCLUSIVE ON THE IPAD



Solar Storms
Video

Terra-Cotta Army
Interactive Graphic

Spin a warrior around; fly over the full-color army.



ART: PURE RENDERING GMBH

DEPARTMENTS

- 4 Editor's Note
- 6 Letters
- 8 National Geographic on TV
- 10 Explorers Journal




14 VISIONS ▶

20 Your Shot

23 NOW

Frankincense in Peril

Trees that yield the aromatic resin are up against beetles, fire, grazing animals.



Maps Made by Seals

Tags on deep-diving elephant seals help cartographers chart the seafloor.

Life in a Fishbowl ▶

Tank decor can calm feisty fish.



28 NEXT

Pushing Pedals ▲

Bike-share programs are changing the way city dwellers get around.

Coffee Buzz ▶

Our map (made of coffee beans, of course) shows the spread of java.

Ultralight, Ultrastrong

A new micro-material is 99.9 percent air—but strong enough to carry a load.

Rat Acupuncture

Rodents prove that needles reduce stress.



- 140 NG Connect
- 142 The Moment
- Flashback



On the Cover

Recorded in ultraviolet light, a massive storm bursts from the sun.

Image by NASA Solar Dynamics Observatory

Subscriptions

For subscriptions, gift memberships, or changes of address, contact Customer Service at ngmservice.com or call 1-800-NGS-LINE (647-5463). Outside the U.S. and Canada please call +1-813-979-6845.

Contributions to the National Geographic Society are tax deductible under Section 501(c)(3) of the U.S. tax code.

Copyright © 2012 National Geographic Society

All rights reserved. National Geographic and Yellow Border: Registered Trademarks ® Marcas Registradas. National Geographic assumes no responsibility for unsolicited materials. Printed in U.S.A.

PRINTED ON PEFC-CERTIFIED PAPER



Please recycle.

Sometimes your hands
could use a hand.



TOUCH₂O[®] TECHNOLOGY, NOW IN THE BATHROOM.

Touch anywhere on the spout or handle with your wrist or forearm to start and stop the flow of water. Another way Delta is more than just a faucet. For more information, scan the QR code or visit deltafaucet.com/touchbath



TAKE CHARGE OF YOUR BLOOD SUGAR FOR YOURSELF AND FOR THEM.



You are a partner, a friend and a fighter.

If you have type 2 diabetes you still have a chance to control your blood sugar for yourself and those who depend on you most. Reducing your blood sugar can help reduce the risk of diabetes complications such as blindness, kidney disease, nerve damage and other serious health problems. If pills, diet and exercise aren't enough, insulin is the most effective way to reduce your blood sugar. And today insulin comes in easy-to-use pens.

SANOFI DIABETES  Going beyond together

©2012 sanofi-aventis U.S. LLC, A SANOFI COMPANY.

US.GLA.12.01.047



Important Safety Information About Insulin:

The most common side effect of insulin is low blood sugar. Some people may experience symptoms such as shaking, sweating, fast heartbeat, and blurred vision, while some experience no symptoms at all. That's why it's important to check your blood sugar often. Talk to your doctor about whether insulin is right for you.

**Learn more at UnderstandBloodSugarControl.com
or call 1.866.923.0210.**

Our Man in China

Some of us plan ahead by setting aside money for a rainy day or—looking even more forward—for retirement. But China's first emperor, Qin Shi Huang Di, took the longest view of all. He ordered up an army of thousands of life-size terra-cotta warriors armed with bronze weapons to be buried near his tomb to protect him for all eternity.

Lou Mazzatenta, whose photographs illustrate this month's story on the latest finds from the extraordinary burial site near Xian, started at the magazine in 1961 as an intern in the illustrations department. Afterward, he took a job at the *Minneapolis Tribune*, served in the Army, then returned to this magazine for a 30-year-long career track that included jobs as illustrations editor, head of layout and design, and finally director of the control center (which kept track of the complexities of production). Still, Lou's real love was getting out in the field to photograph stories, which he somehow managed to do while wearing his other hats.

Lou retired in 1994, but that's a technicality at best. "Terra-Cotta Warriors in Color" is his 13th story since that so-called retirement, and it also happens to be his third story on the same subject. You might say that Lou, who loves working in China, is our ambassador to the Republic of the Terra-Cotta Soldier. He regards these magnificent clay artifacts with respect and reverence, and the Chinese archaeologists, in turn, respect him. "I think I may be the only foreign photographer allowed right on the pit floor eye to eye with the warriors," he told me, and it wouldn't surprise me a bit if it turned out to be so.

**Lou's real love
is getting out
in the field.**



A handwritten signature in black ink that reads "Chris Jones".



Black-and-White Ruffed Lemur

(*Varecia variegata*)

Size: Head and body length, 43 - 57 cm (16.9 - 22.4 inches); tail, 60 - 65 cm (23.6 - 25.6 inches)

Weight: 3.1 - 3.6 kg (6.8 - 7.9 lbs)

Habitat: Remnant tracts of tropical moist lowland and montane forests

Surviving number: Unknown; populations declining

Photographed by Nick Garbutt

WILDLIFE AS CANON SEES IT

Unmistakable. With its long face, lavishly tufted ears and raucous calls, the black-and-white ruffed lemur is easy to pick out of a crowd. Ruffed lemurs are the largest and most frugivorous members of the lemur family, the latter trait making them especially effective pollinators and seed dispersers. They also distinguish themselves by being the only primates to build nests exclusively for birth and the first few days of rearing their

young. Females carry their infants in their mouths and “park” them while they forage. But there’s no mistaking the deadly dangers they encounter, from the wholesale destruction of the forest to hunting.

As we see it, we can help make the world a better place. Raising awareness of endangered species is just one of the ways we at Canon are taking action—for the good of the planet we call home. Visit canon.com/environment to learn more.



What Dogs Tell Us

The Great Dane and Brussels griffon dogs have both been surgically altered by ear cropping followed by manipulation of the remaining cartilage of the earflaps to force them to

▶ stand up. This is not a genetically inherited trait. Ear cropping is a surgical procedure and causes great pain to the dog during recovery. Research shows there is no medical benefit of any kind to the dog, and it is performed only for cosmetic reasons and to adhere to outdated breed standards. The veterinary profession has spent many years educating clients regarding this and does not recommend the procedure.

A. WATERFIELD
Ottawa, Ontario

My Lakeland terrier, Stanley, immediately attacked the February edition, guarding against this intrusion upon his pack's home. I will now read "What Dogs Tell Us" through the puncture marks left by a terrier in defend mode.

PAUL SWEETING
Sedbergh, England

I would guess my Jack Russell terrier is mostly herder (for getting me and my wife out of the house twice a day) and part

hunter (for getting lost among the deer and rabbits in the forest). But only a small part—he never brings anything back.

DALE HARBRON
Tadley, England

To characterize the village dogs of Togo as "no breed at all" smacks of the same old elitism that used to characterize the entire Southern Hemisphere as primitive.

MICHAEL MOSKOWITZ
New York, New York

Does the ability to shape the perfect dog outweigh the risk of canines dying in the process? Why can't humans leave canines as their "best friend" instead of trying to create their "perfect friend"?

SEM VERBEEK
Bradenton, Florida

Lost da Vinci

One of the pieces of evidence showing a possible rush to judgment in favor of da Vinci is: "Shaded areas showed distinctive left-handed strokes just like Leonardo's." Many artists turn a work sideways or completely upside down while doing such shading to make it easier to accurately shade with repeated strokes. If a right-handed artist turned the drawing over while making the strokes, might it not look like the strokes were made by a left-handed artist?

KEN GARY
San Diego, California

Correction

FEBRUARY 2012: KAZAKHSTAN
Page 87: Kazakhstan is roughly the size of western Europe, not the entire continental Europe.

FEEDBACK

Readers offered their thoughts on what our cover dog would tell us if she could talk.

GRAPHIC: LAWSON PARKER, NGM STAFF

✉ **EMAIL** ngsforum@ngm.com
TWITTER @NatGeoMag
WRITE National Geographic Magazine, PO Box 98199, Washington, DC 20090-8199. Include name, address, and daytime telephone. Letters may be edited for clarity and length.

"I'm gonna **bite the leg off** the *#%\$* human who put this crazy costume on me."

"This picture is just for a few laughs, and then you're going to **destroy it ... right?**"

"Please, someone help me. I just want to be a dog."

"What is this ... some kind of payback for having to walk behind us and **pick up our messes?**"

"I never want to be dressed as **CARROT TOP** again."



Analog and digital display

Stop watch function

Built-in alarm

LCD complications

Electro-luminescence
backlight



*Suggested
Retail \$395...
NOW, on your
wrist for \$29⁹⁵
For a limited
Time Only*

Amazing New Hybrid Runs Without Gas

*The new face of time? Stauer's Compendium Hybrid fuses form and functionality for **UNDER \$30!** Read on...*

Innovation is the path to the future. Stauer takes that seriously. That's why we developed the *Compendium Hybrid*, a stunningly-designed hybrid chronograph with over one dozen analog and digital functions that is more versatile than any watch that we have ever engineered.

New technology usually starts out at astronomical prices and then comes down years later. We skipped that step to allow everyone the chance to experience this watch's brilliant fusion of technology and style. We originally priced the Stauer *Compendium Hybrid* at \$395 based on the market for advanced sports watches... but then stopped ourselves. Since this is no ordinary economy, we decided to start at **92% off** from day one. That means this new technological marvel can be yours for only \$29!

Welcome a new Digital Revolution. With the release of the dynamic new *Compendium*, those boxy, plastic wrist calculators of the past have been replaced by this luxurious LCD chronograph that is sophisticated

enough for a formal evening out, but rugged and tough enough to feel at home in a cockpit, camping expedition or covert mission.

The watch's extraordinary dial seamlessly blends an analog watch face with a stylish digital display. Three super-bright luminous hands keep time along the inner dial, while a trio of circular LCD windows track the hour, minutes and seconds. An eye-catching digital semi-circle animates in time with the second hand and shows the day of the week. The watch also features a rotating bezel, stopwatch and alarm functions and green, electro-luminescence backlight. The *Compendium Hybrid* secures with a rugged stainless steel band and is water-resistant to 3 ATMs.

Guaranteed to change the way you look at time. At Stauer, we believe that when faced with an uphill economy, innovation and better value will always provide a much-needed boost. Stauer is so confident of their latest hybrid timepiece that we offer a money-back-guarantee.

If for any reason you aren't fully impressed by the performance and innovation of the Stauer *Compendium Hybrid* for \$29, simply return the watch within 30 days for a full refund of the purchase price. The unique design of the *Compendium* greatly limits our production, so don't hesitate to order! Remember: progress and innovation wait for no one!

WATCH SPECS: - Three LCD windows show hour, minute and second
- Stop watch function
- Fits 6 3/4"-8 3/4" wrist

**92%
OFF**

**Offer Limited to
First 2500 Respondents**

**Compendium Hybrid Watch—~~\$395~~
Now \$29⁹⁵ +S&P Save over \$365**

Other discounts and coupons do not apply to this exclusive offer.

Call now to take advantage of this limited offer.

1-888-324-4370

Promotional Code VHW431-03
Please mention this code when you call.

Stauer® 14101 Southcross Drive W.,
Dept. VHW431-03
Burnsville, Minnesota 55337
www.stauer.com

Smart Luxuries—Surprising Prices



NATIONAL GEOGRAPHIC

Inspiring people to care about the planet

The National Geographic Society is chartered in Washington, D.C., as a nonprofit scientific and educational organization "for the increase and diffusion of geographic knowledge."

NATIONAL GEOGRAPHIC MAGAZINE

EDITOR IN CHIEF **Chris Johns**

DEPUTY EDITOR: Victoria Pope
CREATIVE DIRECTOR: Bill Marr
EXECUTIVE EDITORS
Dennis R. Dimick (*Environment*), Kurt Mutchler (*Photography*), Jamie Shreeve (*Science*)
MANAGING EDITOR: Lesley B. Rogers

TEXT **DEPUTY DIRECTOR:** Marc Silver. **STORY DEVELOPMENT EDITOR:** Barbara Paulsen

ARTICLES EDITOR: Oliver Payne
SENIOR EDITORS: Lynn Addison (*Features*), Robert Kunzig (*Environment*), Peter Miller (*Expeditions*). **EDITOR AT LARGE:** Cathy Newman. **FEATURES EDITORS:** Glenn Oeland, Jane Vessels
EDITOR, MISSION PROJECTS: Hannah Bloch. **ASSISTANT EDITORS:** Jeremy Berlin, Amanda B. Fiegl
SENIOR WRITERS: Tom O'Neill, A. R. Williams. **WRITER:** Peter Gwin. **ADMINISTRATION:** Nicholas Mott, Katia Andreassi, Lacey Gray

CONTRIBUTING WRITERS: Caroline Alexander, Don Belt, Joel K. Bourne, Jr., Robert Draper, Cynthia Gorney, Peter Hessler, Jennifer S. Holland, Mark Jenkins, David Quammen

DEPARTMENTS DIRECTOR: Margaret G. Zackowitz
DEPUTY DIRECTOR: Luna Shyr. **EDITOR:** Johnna Rizzo. **ADMINISTRATION:** Catherine Zuckerman

PHOTOGRAPHY

DEPUTY DIRECTOR: Ken Geiger
SENIOR EDITORS: Bill Douthitt (*Special Editions*), Kathy Moran (*Natural History*), Susan Welchman (*Departments*). **EDITOR AT LARGE:** Michael Nichols
SENIOR PHOTO EDITORS: Pamela Chen, Alice Gabriner, Kim Hubbard, Todd James, Elizabeth Krist, Sarah Leen, Sadie Quarrier. **PHOTO EDITOR SPECIALIST:** Deirdre Read. **RESEARCH EDITOR:** Mary McPeak. **STAFF PHOTOGRAPHER:** Mark Thiessen. **STUDIO:** Rebecca Hale. **DIGITAL IMAGING:** Edward Samuel, Evan Wilder. **PHOTO ENGINEERING:** Walter Boggs, David Mathews, Kenji Yamaguchi
RIGHTS MANAGER: Elizabeth Grady. **ADMINISTRATION:** Jenny Trucano; Sherry L. Brukbacher, Elyse Lipman, Jeanne M. Modderman, Elena Sheveiko

DESIGN/ART

DEPUTY CREATIVE DIRECTOR: Kaitlin M. Yarnall. **DESIGN DIRECTOR:** David C. Whitmore
ART DIRECTOR: Juan Velasco. **MAPS DIRECTOR:** William E. McNulty
SENIOR DESIGN EDITORS: John Baxter, Elaine H. Bradley. **DESIGN EDITOR:** Oliver R. Uberti
SENIOR GRAPHICS EDITORS: Fernando G. Baptista, Martin Gamache, Virginia W. Mason, John Tomiano, Jason Treat. **SENIOR CARTOGRAPHY EDITOR:** Gus Platis. **GRAPHICS EDITORS:** Jerome N. Cookson, Lawson Parker. **ART RESEARCH EDITOR:** Amanda Hobbs. **SENIOR DESIGNER:** Betty Clayman-DeAtley. **PRODUCTION SPECIALISTS:** Sandi Owatverot-Nuzzo, Bethany Powell, Maggie Smith, Hannah Tak, Matthew Twombly. **ADMINISTRATION:** Cinde Reichard; Trish Dorsey, Michael Kritikos

COPY/RESEARCH

DEPUTY MANAGING EDITOR: David Brindley
SENIOR COPY EDITOR: Mary Beth Oelkers-Keegan. **COPY EDITORS:** Kitry Krause, Cindy Leitner
DEPUTY RESEARCH DIRECTOR: Alice S. Jones. **RESEARCH EDITORS:** Heidi Schultz, Elizabeth Snodgrass, Christy Ullrich, Barbara L. Wyckoff. **SENIOR RESEARCHERS:** Karen C. Font, Nora Gallagher, David A. Lande, Nancie Majkowski, Taryn Salinas, Brad Scriber
PRODUCTION: Sandra Dane. **ADMINISTRATION:** Jacqueline Rowe

E-PUBLISHING

DIRECTOR: Melissa Wiley
SENIOR WEB PRODUCER: John Kondis. **SENIOR VIDEO PRODUCER:** Hans Weise
ASSOCIATE WEB PRODUCER: William Bair. **VIDEO PRODUCER:** Spencer Millsap
INTERACTIVE DEVELOPER: Jaime Hritsik. **PRODUCTION SPECIALIST:** Susan Park Lee

ADMINISTRATION

Karen Dufort Sligh (*Asst. to the Editor in Chief*), Carol L. Dumont (*Scheduling*), Valarie Cribb-Chapman (*Finance*), Nikisha Long; Alicia LaFrance
COMMUNICATIONS VICE PRESIDENTS: Beth Foster, Mary Jeanne Jacobsen; Barbara S. Moffet
IMAGE COLLECTION AND SALES VICE PRESIDENT: Maura A. Mulvihill; William D. Perry
LIBRARY DIRECTOR: Barbara Penfold Ferry; Renee Braden, Anne Marie Houppert
PUBLISHING SYSTEMS VICE PRESIDENT: Dave E. Smith. **SENIOR PROJECT MANAGER:** Gina L. Cicotello
SYSTEMS ADMINISTRATORS: Patrick Twomey; Robert Giroux, Casey Jensen
SENIOR VICE PRESIDENT: Phillip L. Schlosser
IMAGING VICE PRESIDENT: Thomas J. Craig. **GENERAL MANAGER:** Bernard Quarrick; John Ballay, David J. Bulebush, Neal Edwards, James P. Fay, Arthur N. Hondros, Gregory Luce, Ann Marie Pelish, Stephen L. Robinson. **PRINTING:** Joseph M. Anderson. **QUALITY DIRECTOR:** Ronald E. Williamson; Clayton R. Burneston, Michael G. Lappin, William D. Reicherts
DISTRIBUTION DIRECTOR: Michael Swarr

INTERNATIONAL EDITIONS

EDITORIAL DIRECTOR: Amy Kolczak
PHOTO AND DESIGN EDITOR: Darren Smith. **PHOTOGRAPHIC LIAISON:** Laura L. Ford
PRODUCTION: Angela Botzer. **ADMINISTRATION:** William Shubert

EDITORS

ARABIC: Mohamed Al Hammadi
BRAZIL: Matthew Shirts
BULGARIA: Krassimir Drumev
CHINA: Ye Nan
CROATIA: Hrvoje Prčić
CZECHIA: Tomáš Tureček
ESTONIA: Erkki Peetsalu
FRANCE: François Marot
GERMANY: Erwin Brunner
GREECE: Maria Atmatzidou
HUNGARY: Tamás Schlosser
INDIA: Niloufer Venkatraman
INDONESIA: Hendra Noor Saleh
ISRAEL: Daphne Raz
ITALY: Marco Cattaneo
JAPAN: Shigeo Otsuka
KOREA: Sun-ok Nam
LATIN AMERICA: Omar López Vergara
LITHUANIA: Frederikas Jansonas
NETHERLANDS/BELGIUM: Aart Aarsbergen
NORDIC COUNTRIES: Karen Gunn
POLAND: Martyna Wojciechowska
PORTUGAL: Gonçalo Pereira
ROMANIA: Cristian Lascu
RUSSIA: Alexander Grek
SERBIA: Igor Rill
SLOVENIA: Marija Javornik
SPAIN: Josep Cabello
TAIWAN: Roger Pan
THAILAND: Kowit Phadungruangkij
TURKEY: Nesibe Bat

ADVERTISING

161 Sixth Avenue, New York, NY, 10013; Phone: 212-610-5500; Fax: 212-610-5505
EXECUTIVE VICE PRESIDENT AND WORLDWIDE PUBLISHER: Claudia Malley. **NATIONAL ADVERTISING DIRECTOR:** Robert Amberg. **VICE PRESIDENT MARKETING:** Jenifer Berman. **VICE PRESIDENT BUSINESS AND OPERATIONS:** Margaret Schmidt. **NATIONAL MANAGER:** Tammy Abraham
INTERNATIONAL MANAGING DIRECTOR: Charlie Attenborough. **DIRECTORS:** Nadine Heggie (*International*), Rebecca Hill (*Marketing*), David Middis (*British Isles*)
CONSUMER MARKETING VICE PRESIDENT WORLDWIDE: Terrence Day. **DIRECTORS:** Christina C. Alberghini (*Member Services*), Anne Barker (*Renewals*), Richard Brown (*New Business*), John MacKethan (*Financial Planning and Retail Sales*), John A. Seeley (*International*)

NATIONAL GEOGRAPHIC SOCIETY

CHAIRMAN AND CEO **John Fahey**

PRESIDENT: Tim T. Kelly

EXECUTIVE MANAGEMENT

LEGAL AND INTERNATIONAL EDITIONS: Terrence B. Adamson
ENTERPRISES: Linda Berkeley
CHIEF DIGITAL OFFICER: John Caldwell
TELEVISION PRODUCTION: Maryanne G. Culpepper
MISSION PROGRAMS: Terry D. Garcia
CHIEF TECHNOLOGY OFFICER: Stavros Hilaris
COMMUNICATIONS: Betty Hudson
CHIEF MARKETING OFFICER: Amy Maniatis
PUBLISHING AND DIGITAL MEDIA: Declan Moore

BOARD OF TRUSTEES

Joan Abrahamson, Wanda M. Austin, Michael R. Bonsignore, Jean N. Case, Alexandra Grosvenor Eller, Roger A. Enrico, John Fahey, Daniel S. Goldin, Gilbert M. Grosvenor, William R. Harvey, Tim T. Kelly, Maria E. Lagomasino, George Muñoz, Reg Murphy, Patrick F. Noonan, Peter H. Raven, William K. Reilly, Edward P. Roski, Jr., James R. Sasser, B. Francis Saul II, Gerd Schulte-Hillen, Ted Waitt, Tracy R. Wolstencroft

COUNCIL OF ADVISORS

CHAIRMAN: Edward P. Roski, Jr.
Darlene T. Anderson, Lucy C. Billingsley, Michael R. Bonsignore, Howard G. Buffett, Virginia Busch, Jean N. Case, David Court, Roger A. Enrico, Juliet C. Folger, Robert B. Haas, David H. Koch, Lara Lee, Deborah M. Lehr, Sven-Olof Lindblad, Bruce L. Ludwig, Claudia Madrazo de Hernández, David P. Margulies, Michael L. Matkins, Mark C. Moore, Larry Mullen, Jr., Sally Engelhard Pingree, W. Russell Ramsey, Catherine B. Reynolds, Victoria P. Sant, B. Francis Saul II, Ted Waitt, Sam R. Walton, Garry A. Weber, Tracy R. Wolstencroft

EDUCATION FOUNDATION BOARD OF GOVERNORS

CHAIRMAN: John Fahey
VICE CHAIRMAN: Patrick F. Noonan
Brendan P. Bechtel, Jack Dangermond, Gilbert M. Grosvenor, Charles O. Holliday, Jr., Gary E. Knell, Gerry Lenfest, Julie A. McGee, Floretta Dukes McKenzie, William K. Reilly, Alex Trebek, Anthony A. Williams

RESEARCH AND EXPLORATION COMMITTEE

CHAIRMAN: Peter H. Raven
VICE CHAIRMAN: John M. Francis
Kamaljit S. Bawa, Colin A. Chapman, Keith Clarke, Steven M. Colman, J. Emmett Duffy, Philip Gingerich, Carol P. Harden, Jonathan B. Losos, John O'Loughlin, Naomi E. Pierce, Elsa M. Redmond, Thomas B. Smith, Wirt H. Wills, Melinda A. Zeder

EXPLORERS-IN-RESIDENCE

Robert Ballard, James Cameron, Wade Davis, Jared Diamond, Sylvia Earle, J. Michael Fay, Beverly Joubert, Derek Joubert, Louise Leakey, Meave Leakey, Johan Reinhard, Eric Sala, Paul Sereno, Spencer Wells

MISSION PROGRAMS

SR. VICE PRESIDENT, CONTENT DEVELOPMENT: Mark Bauman
VICE PRESIDENT, EDUCATION: Daniel Edelson
VICE PRESIDENT, RCE GRANTS: John M. Francis
CHIEF OPERATING OFFICER: Sarah Laskin
VICE PRESIDENT, PUBLIC PROGRAMS: Gregory A. McGruder
VICE PRESIDENT, STRATEGIC INITIATIVES: Alexander Moen

HUMAN RESOURCES SR. VICE PRESIDENT: Thomas A. Sabló

DEVELOPMENT SR. VICE PRESIDENT: Jacqueline M. Hollister

TREASURER: Barbara J. Constantz

CHIEF SUSTAINABILITY OFFICER: Hans H. Wegner


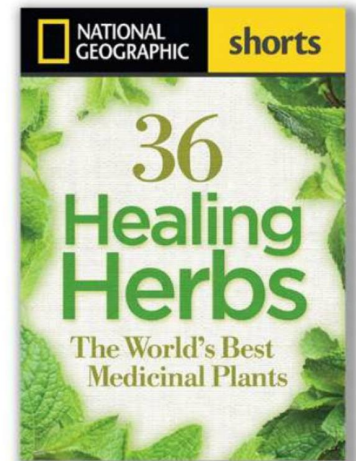


NATIONAL GEOGRAPHIC CHANNEL

CEO: David Lyle

PRESIDENT: Howard T. Owens

CHIEF MARKETING OFFICER: Courteney Monroe

Covering the best that National Geographic has to offer, including gorgeous, full-color photographs, National Geographic Shorts is a new ebook series designed with you, the busy reader, in mind. Each digital Short brings you the story in an accessible length and at an affordable price. Start reading today!



Available wherever ebooks are sold.
Find us on Facebook
www.facebook.com/NatGeoBooks



THIS MONTH

Untamed Americas

Even the most seasoned traveler hasn't witnessed anything like this before. Find the true meaning of the great outdoors as we take a fresh look at wildlife within the Americas. From Alaska to Patagonia, high-tech cameras capture the amazing—and sometimes alarming—behavior of the animals that inhabit our forests, mountains, deserts, and coasts. Watch a puma on the prowl (above) in southern Chile, then touch down in Ecuador to zoom in on a tube-lipped nectar bat's remarkable tongue. Somewhere farther north there's a lizard that squirts blood from its eyes. Want to know if it's lurking in your backyard? Grab a spot on the couch and tune in.

For listings go to natgeotv.com and natgeowild.com.



 NATIONAL
GEOGRAPHIC
CHANNEL

 NAT GEO
WILD

Sunrise illuminates the Andes in Chile's Torres del Paine National Park. Catch the view on *Untamed Americas* on the National Geographic Channel and Nat Geo WILD.

Well, hello.

Introducing a new discount for
National Geographic Society
members.

GEICO is known for saving people money on car insurance. And now, as a National Geographic Society member, you may qualify for a special new discount on GEICO insurance. Simply get a quote today, and mention your affiliation. In just 15 minutes, you can see how much you could save.

Get a free quote.

GEICO
geico.com

1-800-368-2734
or your local GEICO office



AUTO • HOME • RENTERS • MOTORCYCLE • RV • BOAT • PWC

Some discounts, coverages, payment plans and features are not available in all states or all GEICO companies. Discount amount varies in some states. One group discount applicable per policy. Coverage is individual. In New York a premium reduction may be available. National Geographic Society members are comprised of subscribers to National Geographic magazine. For details on membership go to www.nationalgeographic.com/member. Motorcycle coverage is underwritten by GEICO Indemnity Company. Homeowners, renters, boat and PWC coverages are written through non-affiliated insurance companies and are secured through the GEICO Insurance Agency, Inc. GEICO is a registered service mark of Government Employees Insurance Company, Washington, D.C. 20076; a Berkshire Hathaway Inc. subsidiary. GEICO Gecko image © 1999-2012.
© 2012 GEICO



A Maya mural appears in a doorway hacked out by looters in a Guatemalan rain forest.

A rare set of 1,200-year-old Maya murals offers a glimpse into an ancient mind-set.



Founded in 1888, the National Geographic Society has added to our knowledge of earth, sea, and sky by supporting more than 10,000 explorations and research projects. Readers' membership dues make this support possible.



MISSION *To document and preserve Maya paintings*

AT FIRST GLANCE THE MOUND IS nothing remarkable—just a pile of dirt and stone covered in trees and vegetation. It's in the Guatemalan forest on the outskirts of the Classic Maya site of Xultún, near another site I've been studying for the past decade. At some point, looters dug a hole into it, looking for a tomb. I told the student who found an eroded wall with faint glimpses of paint, "There

used to be something here, but there's nothing now." Still, I was curious. So I excavated to the back wall, and I saw a beautiful portrait of a king. There he was in Technicolor, with blue feathers. I laughed. I mean, what are the chances?

It's rare to find ancient Maya murals, but I've had great luck over the years. I'd love for it to be due to some brilliance of mine, but it's just luck. I can't explain it. When we excavated the six-foot-wide room in this mound, we found paintings of several figures



Saturno excavates the Xultún mural room, scraping debris near the painting of Younger Brother Obsidian.



with the king. One is identified in glyphs as Younger Brother Obsidian. He's holding a stylus. An entire wall is covered in mathematical calculations.

My hunch is that this may have been a workspace or teaching space for scribes, artists, or scholars. They were working things out for later public consumption. This room gives us a rare glimpse of Maya thought processes. When my colleagues and I studied four columns of huge numbers, we realized these were calculations based on the Maya calendar and astronomy that projected 2.5 million days—some 7,000 years—into the future.

This was done in A.D. 813 or 814, 75 years before Xultún's final days. A lot of the Maya lowlands had already fallen silent. The collapse had begun.

Trade routes and hubs of communication were all changing. At Xultún, folks were going about business as usual, but there was an undercurrent of anxiety. They wanted to tie events in their king's life to larger cosmic cycles. They wanted to show that the king would be OK.

It's important to understand that the ancient Maya predicted the world would continue. That was their point. They didn't predict the end of the world. There would be cycles, new beginnings—but never endings. That's what's going on in this room. The numbers on the walls are calculations of when the same cosmic events would happen in the future. The Maya were looking for a guarantee that nothing would change. We keep looking for endings. It's an entirely different mind-set.

I would never have identified this nondescript mound as special. But this discovery implies that special things are everywhere. —William Saturno



Watch a video of Saturno uncovering the murals in our iPad edition.

Protecting Ecosystems



Growing Cities



Feeding the Planet



living in THE NEW NORMAL

THE 5TH ANNUAL ASPEN ENVIRONMENT FORUM

will convene 400 thinkers from around the world, and is open to anyone who wishes to address the most important issues of our time.

For tickets and more information, please go to aspenenvironment.org.

JOIN explorers, business leaders, scientists, journalists, and policy makers when the world's premier environmental forum examines how adapting to urban living, climate change, and population growth affect transportation, energy, food security, water resources, and more—and offers cutting-edge solutions.

June 22
TO
June 25
2012

ASPEN, COLORADO



"When I learned my AFib puts me at 5 times greater risk of stroke, my first thought was about my family."

WHAT IS PRADAXA?

PRADAXA is a prescription blood-thinning medicine used to reduce the risk of stroke and blood clots in people with atrial fibrillation not caused by a heart valve problem.

IMPORTANT SAFETY INFORMATION ABOUT PRADAXA

PRADAXA can cause bleeding which can be serious and sometimes lead to death. Don't take PRADAXA if you currently have abnormal bleeding or if you have ever had an allergic reaction to it.

Your risk of bleeding with PRADAXA may be higher if you: are 75 years old or older, have kidney problems, have stomach or intestine bleeding

that is recent or keeps coming back or you have a stomach ulcer, take other medicines that increase your risk of bleeding, like aspirin products, non-steroidal anti-inflammatory drugs (NSAIDs) and blood thinners, have kidney problems and take dronedarone (Multaq®) or ketoconazole tablets (Nizoral®).

Call your doctor or seek immediate medical care if you have any of the following signs or symptoms of bleeding: any unexpected, severe, or uncontrollable bleeding; or bleeding that lasts a long time, unusual or unexpected bruising, coughing up or vomiting blood; or vomit that looks like coffee grounds, pink or brown urine; red or black stools (looks like tar), unexpected pain, swelling, or joint pain, headaches and feeling dizzy or weak.



If you have an irregular heartbeat called atrial fibrillation, or AFib, not caused by a heart valve problem, **PRADAXA** can reduce your risk of stroke.

- In a clinical trial, PRADAXA 150 mg **reduced stroke risk 35% more** than warfarin.

Risk reduction was greatest when compared to patients on warfarin whose blood tests showed lower levels of control.

- **Unlike warfarin:**
No regular blood tests.
No dietary restrictions.

Ask your doctor about

Pradaxa[®]
dabigatran etexilate
CAPSULES

IMPORTANT SAFETY INFORMATION CONTINUED

It is important to tell your doctor about all medicines, vitamins and supplements you take. Some of your other medicines may affect the way PRADAXA works.

Take PRADAXA exactly as prescribed by your doctor. Don't stop taking PRADAXA without talking to your doctor as your risk of stroke may increase.

Tell your doctor if you are planning to have **any** surgery, or medical or dental procedure, because you may have to stop taking PRADAXA for a short time.

PRADAXA can cause indigestion, stomach upset or burning, and stomach pain.

You are encouraged to report negative side effects of prescription drugs to the FDA. Visit www.fda.gov/medwatch or call 1-800-FDA-1088.

Please see more detailed Medication Guide on next page.

Pradaxa[®]
dabigatran etexilate
CAPSULES

For more information or help paying for your medication, call 1-877-PRADAXA or visit pradaxa.com.



MEDICATION GUIDE
PRADAXA (pra dax' a)
(dabigatran etexilate mesylate)
capsules

Read this Medication Guide before you start taking PRADAXA and each time you get a refill. There may be new information. This Medication Guide does not take the place of talking with your doctor about your medical condition or your treatment.

What is the most important information I should know about PRADAXA?

- PRADAXA can cause bleeding which can be serious, and sometimes lead to death. This is because PRADAXA is a blood thinner medicine that lowers the chance of blood clots forming in your body.
- **You may have a higher risk of bleeding if you take PRADAXA and:**
 - are over 75 years old
 - have kidney problems
 - have stomach or intestine bleeding that is recent or keeps coming back, or you have a stomach ulcer
 - take other medicines that increase your risk of bleeding, including:
 - aspirin or aspirin containing products
 - long-term (chronic) use of non-steroidal anti-inflammatory drugs (NSAIDs)
 - warfarin sodium (Coumadin®, Jantoven®)
 - a medicine that contains heparin
 - clopidogrel (Plavix®)
 - prasugrel (Effient®)
 - have certain kidney problems and also take the medicines dronedarone (Multaq®) or ketoconazole tablets (Nizoral®).

Tell your doctor if you take any of these medicines. Ask your doctor or pharmacist if you are not sure if your medicine is one listed above.

- PRADAXA can increase your risk of bleeding because it lessens the ability of your blood to clot. While you take PRADAXA:
 - you may bruise more easily
 - it may take longer for any bleeding to stop.

Call your doctor or get medical help right away if you have any of these signs or symptoms of bleeding:

- unexpected bleeding or bleeding that lasts a long time, such as:
 - unusual bleeding from the gums
 - nose bleeds that happen often
 - menstrual bleeding or vaginal bleeding that is heavier than normal
- bleeding that is severe or you cannot control
- pink or brown urine
- red or black stools (looks like tar)

- bruises that happen without a known cause or get larger
- cough up blood or blood clots
- vomit blood or your vomit looks like “coffee grounds”
- unexpected pain, swelling, or joint pain
- headaches, feeling dizzy or weak

Take PRADAXA exactly as prescribed. Do not stop taking PRADAXA without first talking to the doctor who prescribes it for you. Stopping PRADAXA may increase your risk of a stroke.

PRADAXA may need to be stopped, if possible, for one or more days before any surgery, or medical or dental procedure. If you need to stop taking PRADAXA for **any reason**, talk to the doctor who prescribed PRADAXA for you to find out when you should stop taking it. Your doctor will tell you when to start taking PRADAXA again after your surgery or procedure.

See “What are the possible side effects of PRADAXA?” for more information about side effects.

What is PRADAXA?

PRADAXA is a prescription medicine used to reduce the risk of stroke and blood clots in people who have a medical condition called atrial fibrillation. With atrial fibrillation, part of the heart does not beat the way it should. This can lead to blood clots forming and increase your risk of a stroke. PRADAXA is a blood thinner medicine that lowers the chance of blood clots forming in your body.

It is not known if PRADAXA is safe and works in children.

Who should not take PRADAXA?

Do not take PRADAXA if you:

- currently have certain types of abnormal bleeding. Talk to your doctor, before taking PRADAXA if you currently have unusual bleeding.
- have had a serious allergic reaction to PRADAXA. Ask your doctor if you are not sure.

What should I tell my doctor before taking PRADAXA?

Before you take PRADAXA, tell your doctor if you:

- have kidney problems
- have ever had bleeding problems
- have ever had stomach ulcers
- have any other medical condition

- are pregnant or plan to become pregnant. It is not known if PRADAXA will harm your unborn baby.
- are breastfeeding or plan to breastfeed. It is not known if PRADAXA passes into your breast milk.

Tell all of your doctors and dentists that you are taking PRADAXA. They should talk to the doctor who prescribed PRADAXA for you, before you have **any** surgery, or medical or dental procedure.

Tell your doctor about all the medicines you take, including prescription and non-prescription medicines, vitamins, and herbal supplements. Some of your other medicines may affect the way PRADAXA works. Certain medicines may increase your risk of bleeding. See **“What is the most important information I should know about PRADAXA?”**

Especially tell your doctor if you take:

- rifampin (Rifater, Rifamate, Rimactane, Rifadin)

Know the medicines you take. Keep a list of them and show it to your doctor and pharmacist when you get a new medicine.

How should I take PRADAXA?

- **Take PRADAXA exactly as prescribed by your doctor.**
- Do not take PRADAXA more often than your doctor tells you to.
- You can take PRADAXA with or without food.
- **PRADAXA comes in a bottle or in a blister package.**
- **Only open 1 bottle of PRADAXA at a time. Finish your opened bottle of PRADAXA before opening a new bottle.**
- **After opening a bottle of PRADAXA, use within 4 months. See “How should I store PRADAXA?”**
- **When it is time for you to take a dose of PRADAXA, only remove your prescribed dose of PRADAXA from your open bottle or blister package.**
- **Tightly close your bottle of PRADAXA right away after you take your dose.**
- Swallow PRADAXA capsules whole. Do not break, chew, or empty the pellets from the capsule.
- If you miss a dose of PRADAXA, take it as soon as you remember. If your next dose is less than 6 hours away, skip the missed dose. Do not take two doses of PRADAXA at the same time.
- Your doctor will decide how long you should take PRADAXA. **Do not stop taking PRADAXA without first talking with your doctor. Stopping PRADAXA may increase your risk of stroke.**

- Do not run out of PRADAXA. Refill your prescription before you run out. If you plan to have surgery, or a medical or a dental procedure, tell your doctor and dentist that you are taking PRADAXA. You may have to stop taking PRADAXA for a short time. See **“What is the most important information I should know about PRADAXA?”**
- If you take too much PRADAXA, go to the nearest hospital emergency room or call your doctor.
- Call your healthcare provider right away if you fall or injure yourself, especially if you hit your head. Your healthcare provider may need to check you.

What are the possible side effects of PRADAXA?

PRADAXA can cause serious side effects.

- See **“What is the most important information I should know about PRADAXA?”**
- Allergic Reactions. In some people, PRADAXA can cause symptoms of an allergic reaction, including hives, rash, and itching. Tell your doctor or get medical help right away if you get any of the following symptoms of a serious allergic reaction with PRADAXA:
 - chest pain or chest tightness
 - swelling of your face or tongue
 - trouble breathing or wheezing
 - feeling dizzy or faint

Common side effects of PRADAXA include:

- indigestion, upset stomach, or burning
- stomach pain

Tell your doctor if you have any side effect that bothers you or that does not go away.

These are not all of the possible side effects of PRADAXA. For more information, ask your doctor or pharmacist.

Call your doctor for medical advice about side effects. You may report side effects to FDA at 1-800-FDA-1088.

How should I store PRADAXA?

- Store PRADAXA at room temperature between 59°F to 86°F (15°C to 30°C). After opening the bottle, use PRADAXA within 4 months. Safely throw away any unused PRADAXA after 4 months.
- **Keep PRADAXA in the original bottle or blister package to keep it dry (protect the capsules from moisture). Do not put PRADAXA in pill boxes or pill organizers.**
- **Tightly close your bottle of PRADAXA right away after you take your dose.**

Keep PRADAXA and all medicines out of the reach of children.

TAKE A WATER BREAK

General information about PRADAXA

Medicines are sometimes prescribed for purposes other than those listed in a Medication Guide. Do not use PRADAXA for a condition for which it was not prescribed. Do not give your PRADAXA to other people, even if they have the same symptoms. It may harm them.

This Medication Guide summarizes the most important information about PRADAXA. If you would like more information, talk with your doctor. You can ask your pharmacist or doctor for information about PRADAXA that is written for health professionals.

For more information, go to www.PRADAXA.com or call 1-800-542-6257 or (TTY) 1-800-459-9906.

What are the ingredients in PRADAXA?

Active ingredient: dabigatran etexilate mesylate

Inactive ingredients: acacia, dimethicone, hypromellose, hydroxypropyl cellulose, talc, and tartaric acid. The capsule shell is composed of carrageenan, FD&C Blue No. 2 (150 mg strength only), FD&C Yellow No. 6, hypromellose, potassium chloride, titanium dioxide, and black edible ink.

This Medication Guide has been approved by the U.S. Food and Drug Administration.

Distributed by:
Boehringer Ingelheim Pharmaceuticals, Inc.
Ridgefield, CT 06877 USA

Revised: January 2012

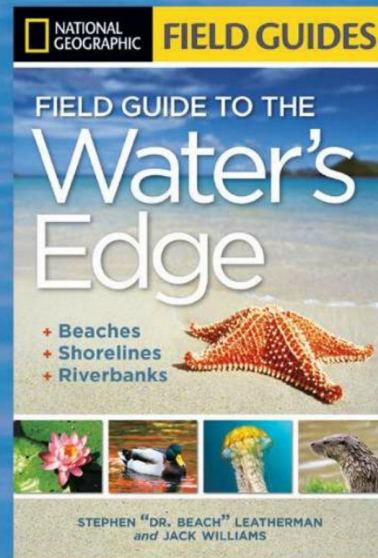


PRADAXA® is a registered trademark of Boehringer Ingelheim Pharma GmbH and Co. KG and used under license.

The other brands listed above are trademarks of their respective owners and are not trademarks of Boehringer Ingelheim Pharmaceuticals, Inc. The owners of these brands are not affiliated with and do not endorse Boehringer Ingelheim Pharmaceuticals, Inc., or its products.

Copyright ©2012 Boehringer Ingelheim Pharmaceuticals, Inc.
ALL RIGHTS RESERVED

PX150000CONS



Co-written
by Stephen
"Dr. Beach"
Leatherman,
creator of the
famous annual
Top 10 Beaches

Summer just isn't official without an aquatic adventure. This is your essential guide to understanding the fascinating plants, animals, shells, and other curiosities to be found along the water's edge in oceans, lakes, rivers, marshes, ponds, and streams. It also features North America's 20 all-time top beaches, 10 top rivers, and 5 top Great Lake destinations.



Look for National Geographic's new National Parks guides for adults and kids wherever books are sold, plus the new National Parks app for iPad® and iPhone®.



Facebook.com/NatGeoBooks
nationalgeographic.com/books

AVAILABLE WHEREVER BOOKS ARE SOLD

Apple®, iPad®, and iPhone® are registered trademarks of Apple Inc., registered in the U.S. and other countries.

Inspire Future Generations



Grace Cleere included National Geographic in her estate plans.

A communications expert for the government, Grace Cleere recently named National Geographic as a beneficiary in her will. “I included a bequest intention to National Geographic because I believe in everything the organization represents,” says Cleere. “If we don’t understand our world, we are bound to mistreat it. And if we are not curious about all living things on our planet, we are bound to lose them through thoughtlessness and indifference. National Geographic shines a spotlight on the critical issues of the day and proposes innovative solutions that are grounded in science. I feel good about my legacy knowing that National Geographic will leverage my gift so it can have the greatest impact.”

It is easy to include National Geographic in your will. For more information about how to include National Geographic in your estate plans, or to let us know that you have already done so, please contact the Office of Estate Planning.

TO MAKE YOUR BEQUEST

to National Geographic, please use the following language: “To the National Geographic Society in Washington, D.C., I give _____% of my estate.” Or you can name a fixed dollar amount.

CONTACT US:

Phone: (800) 226-4438

Email: plannedgiftinfo@ngs.org

Web: www.nationalgeographic.org/donate

The National Geographic Society is a 501(c)(3), tax-exempt organization.

- Yes!** Please send me information on how to include National Geographic in my will!
- I have already included National Geographic in my will.
- Please send me information on a National Geographic charitable gift annuity.

Birthdate(s) _____
Minimum age 45. Payments begin at age 65.

Amt: \$10,000 \$50,000 \$100,000
 _____ Other (*Minimum gift \$10,000*)

Name _____

Address _____

Phone _____

Email _____



Mail to: National Geographic Society
 Office of Estate Planning
 1145 17th Street N.W.
 Washington, D.C. 20036-4688

VISIONS



Djibouti

Stamped into parched desert territory near the Somali border, patches of artificial grass provide tiny oases for teeing off at Golf Club de la Doua. Annual rainfall in the African republic averages around just six inches.

PHOTO: MATTHIEU PALEY







United Kingdom

A "sea pool" constructed along a stretch of rocky coast invites refreshing dips in the Cornish village of Mousehole. Such pools, filled by seawater at high tide, were popular in the U.K. during the 1930s. Today some 30 of them remain in use.

PHOTO: TESSA BUNNEY



Italy

Sawtooth peaks in the Dolomites, part of the eastern Alps, give way to a bucolic field—a resting spot for hikers and, at times, grazing cattle. The towering pinnacles of Grosse Farneda (front) and Sass Rigais (rear) rise more than 9,000 feet.

PHOTO: KEVIN KUNSTADT

Order prints of National Geographic photos online at [PrintsNGS.com](https://www PrintsNGS.com).



WHO WILL MAKE TOMORROW'S DISCOVERIES?

Introducing
National
Geographic's **2012**
**Emerging
Explorers**

**EACH YEAR THE NATIONAL
GEOGRAPHIC EMERGING
EXPLORERS PROGRAM**

identifies and recognizes the next generation of scientists and storytellers who push the boundaries of discovery, adventure, and global problem solving. The 2012 class consists of amazing individuals who are innovators in their respective fields. They are the new visionaries, leading efforts to educate and inspire people to care about the planet.

Visit nationalgeographic.com/emerging
to see and hear the Emerging Explorers.

**Cyborg Anthropologist
Amber Case**

explores how humanity's new relationship with information via computers and mobile software is changing the way we think, interact, and understand our world.



Photo: Kris Krüg

**Digital Storyteller and
Zoologist Lucy Cooke**

champions the unloved yet endangered animals of the world through quirky videos, blogs, and documentaries, reaching a new, wider audience with conservation messages.



Photo: Kira Ivanoff/NGS

**Behavioral Ecologist
Iain Couzin**

reveals principles of collective behavior that improve understanding of how groups of people, animals, and cells can accomplish together what they cannot individually.



Photo: Simon Garnier

**Underwater Archaeologist
Guillermo de Anda**

dives into Mexico's caves, discovering ancient human bones and a road to the underworld that reveal new insights about Maya rituals and culture.




Photo: Guillermo Pruneda

**Chemist
Yu-Guo Guo**

invents nanotechnology that could reshape the feasibility of electric vehicles, creating batteries that are smaller, more powerful, and less expensive.



Photo: Jin-Song Hu

**Conservationist
Osvel Hinojosa Huerta**

leads efforts to restore the Colorado River Delta, renew river flow to the sea, and re-create crucial wetlands so wildlife and local economies can flourish again.



Photo: Cheryl Zook/NGS

**Pilot and Educator
Barrington Irving**

inspires youth to excel academically and pursue their dreams through dynamic skill-building educational programs and his own history-making flight.



Photo: Jon Ross



Photo: Sandesh Kádur/NGS

**Conservation Biologist
Krithi K. Karanth**

conducts interdisciplinary research to better understand ecological and social dimensions of conservation.



Photo: Kris Krüg/PopTech

**Crisis Mapper
Patrick Meier**

applies new lifesaving technology to humanitarian and human rights crises worldwide, making response and relief faster, more targeted, and effective.



Photo: Louise Bray/BBC

**Archaeologist
Sarah Parcak**

revolutionizes the field of archaeology, using infrared satellite imagery to reveal hidden cities, roads, and pyramids buried for centuries below Egypt's landscape.



Photo: Kris Krüg/PopTech

**Data Scientist
Jake Porway**

connects pro bono data scientists with social change organizations to solve pressing problems, using data collection, management, and analysis in the service of humanity.



Photo: Darren Moore

**Guerrilla Geographer
Daniel Raven-Ellison**

challenges children and adults to explore and connect with the world around them in creative new ways, inspired by his films, books, website, and walks.



Photo: Scott DeGraw/NGS

**Archaeologist
Jeffrey Rose**

raises questions about early humans' timing and route out of Africa and makes the process of scientific discovery more accessible, exciting, and immediate to the public.



Photo: Tom Burrell

**Engineer
Ibrahim Togola**

transforms prospects for western Africa's remote rural areas through renewable energy projects, innovative economic development, environmental protection, and advocacy.





Photo: Yamila Lomba


**Archaeologist
Daniel Torres Etayo**

combs land and sea, exploring archaeological sites and shipwrecks to shed new light on Cuba's history, ancient aboriginal culture, and unsolved mysteries.



EDITORS' CHOICE **Dolors Bas** Anglès, Spain

Capturing the essence of Paco, her friend for 40 years (and a fellow artist), was a cherished goal for Bas. A longtime sculptor who now has vision problems, Paco—here at his home in Girona—delights at “being able to see inside himself” via a scan that was taken of his brain.



READERS' CHOICE

Harry Katzjaeger
Villach, Austria

“The deeper the silence, the higher the inspiration,” says Katzjaeger, 55, whose interest in Greece took hold in childhood. He drank strong coffee to combat the cold while taking long exposures of the night sky above Helmos Observatory in northern Peloponnesus.



DIABETES DAMAGES NERVES

which may cause shooting,
burning, pins-and-needles pain.

Lyrica is believed to work on these damaged nerves.



Get specific
treatment to scale
back this pain.



LYRICA[®]
PREGABALIN [Ⓢ]
capsules

Relief is possible. Ask your doctor about Lyrica today.

LYRICA is FDA approved to treat Diabetic Nerve Pain (or pain from Diabetic Peripheral Neuropathy).

This pain can worsen over time. **LYRICA provides effective pain relief so patients feel better.*** In some patients, Lyrica can provide significant pain relief in as early as the first week of treatment. And, you should know, Lyrica is not a narcotic.[†]

*Individual results may vary. [†]Those who have had a drug or alcohol problem are more likely to misuse Lyrica.

Prescription Lyrica is not for everyone. Tell your doctor right away about any serious allergic reaction that causes swelling of the face, mouth, lips, gums, tongue, throat or neck or any trouble breathing or that affects your skin. Lyrica may cause suicidal thoughts or actions in a very small number of people. Call your doctor right away if you have new or worsening depression, suicidal thoughts or actions, or unusual changes in mood or behavior. Lyrica may cause swelling of your hands, legs and feet. Some of the most common side effects of Lyrica are dizziness and sleepiness. Do not drive or work with machines until you know how Lyrica affects you. Other common side effects are blurry vision, weight gain, trouble concentrating, dry mouth, and feeling "high." Also, tell your doctor right away about muscle pain along with feeling sick and feverish, or any changes in your eyesight including blurry vision or any skin sores if you have diabetes. You may have a higher chance of swelling, hives or gaining weight if you are also taking certain diabetes or high blood pressure medicines. Do not drink alcohol while taking Lyrica. You may have more dizziness and sleepiness if you take Lyrica with alcohol, narcotic pain medicines, or medicines for anxiety. If you have had a drug or alcohol problem, you may be more likely to misuse Lyrica. Tell your doctor if you are planning to father a child. Talk with your doctor before you stop taking Lyrica or any other prescription medication.

Please see Important Risk Information for Lyrica on the following page.

To learn more visit www.lyrica.com or call toll-free 1-888-9-LYRICA (1-888-959-7422).

You are encouraged to report negative side effects of prescription drugs to the FDA.

Visit www.FDA.gov/medwatch or call 1-800-FDA-1088.

© 2012 Pfizer Inc. All rights reserved. PBP01932C/PBP428706-01

IMPORTANT FACTS



(LEER-i-kah)

IMPORTANT SAFETY INFORMATION ABOUT LYRICA

LYRICA may cause serious, even life threatening, allergic reactions. Stop taking LYRICA and call your doctor right away if you have any signs of a serious allergic reaction:

- Swelling of your face, mouth, lips, gums, tongue, throat or neck
- Have any trouble breathing
- Rash, hives (raised bumps) or blisters

Like other antiepileptic drugs, LYRICA may cause suicidal thoughts or actions in a very small number of people, about 1 in 500.

Call your doctor right away if you have any symptoms, especially if they are new, worse or worry you, including:

- New or worsening depression
- Suicidal thoughts or actions
- Unusual changes in mood or behavior

Do not stop LYRICA without first talking with your doctor.

LYRICA may cause swelling of your hands, legs and feet.

This swelling can be a serious problem with people with heart problems.

LYRICA may cause dizziness or sleepiness.

Do not drive a car, work with machines, or do other dangerous things until you know how LYRICA affects you. Ask your doctor when it is okay to do these things.

ABOUT LYRICA

LYRICA is a prescription medicine used in adults 18 years and older to treat:

- Pain from damaged nerves that happens with diabetes or that follows healing of shingles
- Partial seizures when taken together with other seizure medicines
- Fibromyalgia (pain all over your body)

Who should NOT take LYRICA:

- Anyone who is allergic to anything in LYRICA

BEFORE STARTING LYRICA

Tell your doctor about all your medical conditions, including if you:

- Have had depression, mood problems or suicidal thoughts or behavior
- Have or had kidney problems or dialysis
- Have heart problems, including heart failure
- Have a bleeding problem or a low blood platelet count
- Have abused prescription medicines, street drugs or alcohol in the past
- Have ever had swelling of your face, mouth, tongue, lips, gums, neck, or throat (angioedema)
- Plan to father a child. It is not known if problems seen in animal studies can happen in humans.
- Are pregnant, plan to become pregnant or are breastfeeding. It is not known if LYRICA will harm your unborn baby.

You and your doctor should decide whether you should take LYRICA or breast-feed, but not both.

Tell your doctor about all your medicines. Include over-the-counter medicines, vitamins, and herbal supplements.

LYRICA and other medicines may affect each other causing side effects. Especially tell your doctor if you take:

- Angiotensin converting enzyme (ACE) inhibitors. You may have a higher chance for swelling and hives.

BEFORE STARTING LYRICA, continued

- Avandia® (rosiglitazone)*, Avandamet® (rosiglitazone and metformin)* or Actos® (pioglitazone)** for diabetes. You may have a higher chance of weight gain or swelling of your hands or feet.
- Narcotic pain medicines (such as oxycodone), tranquilizers or medicines for anxiety (such as lorazepam). You may have a higher chance for dizziness and sleepiness.
- Any medicines that make you sleepy

POSSIBLE SIDE EFFECTS OF LYRICA

LYRICA may cause serious side effects, including:

- See “Important Safety Information About LYRICA.”
- Muscle problems, pain, soreness or weakness along with feeling sick and fever
- Eyesight problems including blurry vision
- Weight gain. Weight gain may affect control of diabetes and can be serious for people with heart problems.
- Feeling “high”

If you have any of these symptoms, tell your doctor right away.

The most common side effects of LYRICA are:

- Dizziness
- Blurry vision
- Weight gain
- Sleepiness
- Trouble concentrating
- Swelling of hands and feet
- Dry mouth

If you have diabetes, you should pay extra attention to your skin while taking LYRICA and tell your doctor of any sores or skin problems.

HOW TO TAKE LYRICA

Do:

- Take LYRICA exactly as your doctor tells you. Your doctor will tell you how much to take and when to take it. Take LYRICA at the same times each day.
- Take LYRICA with or without food.

Don't:

- Drive a car or use machines if you feel dizzy or sleepy while taking LYRICA.
- Drink alcohol or use other medicines that make you sleepy while taking LYRICA.
- Change the dose or stop LYRICA suddenly. You may have headaches, nausea, diarrhea, or trouble sleeping if you stop taking LYRICA suddenly.
- Start any new medicines without first talking to your doctor.

NEED MORE INFORMATION?

- Ask your doctor or pharmacist. This is only a brief summary of important information.
- Go to www.lyrica.com or call 1-866-459-7422 (1-866-4LYRICA).

Uninsured? Need help paying for Pfizer medicines? Pfizer has programs that can help. Call 1-866-706-2400 or visit www.PfizerHelpfulAnswers.com.



PARKE-DAVIS, Division of Pfizer Inc., New York, NY 10017
© 2010 Pfizer Inc. All rights reserved. Printed in the USA.
Version January 2010

* Avandia and Avandamet are registered trademarks of GlaxoSmithKline. Rx only
** Actos is a registered trademark of Takeda Chemicals Industries, Ltd., and is used under license by Takeda Pharmaceuticals of America, Inc., and Eli Lilly and Co.

NOW

Incense in Peril


With its spicy aroma and biblical presence alongside myrrh and gold, frankincense evokes the ancient and the exotic. Long procured for use in fragrances, rituals, and medical remedies, the tree resin now faces hazards that threaten to halve yields in the next 15 years, say Ethiopian and Dutch researchers.

Their study, involving wild *Boswellia papyrifera* trees in Ethiopia, found high mortality in adult plants and few new ones replacing them. Beetle infestations, fire, and animal grazing all contribute to the problem. Tapping the trees itself wasn't key to the population issue but likely reduces tree health, notes co-author Frans Bongers of Wageningen University. Still, he says, tapping selectively and protecting areas for young trees would help preserve this gift of wise men. —Luna Shyr

Frankincense oozes from trees of the *Boswellia* genus (far left) when their bark is cut. The dried resin burns aromatically.



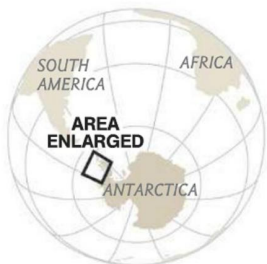
A catfish's **taste buds** cover its whole body. Both a human's and pigeon's considerably fewer taste receptors are concentrated on the tongue.



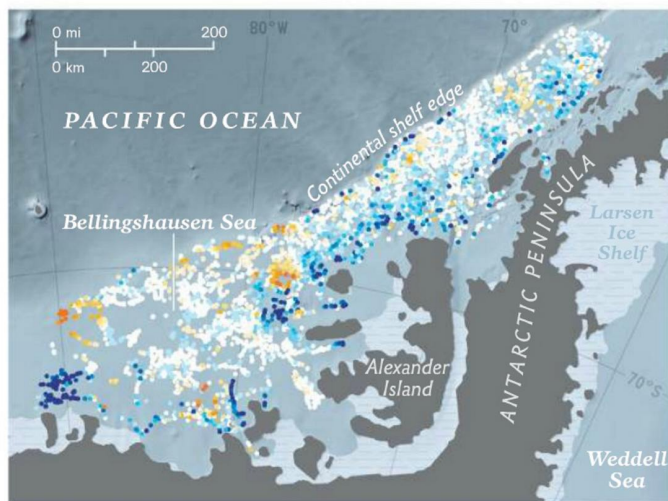
Mapmaker Seals

Elephant seals—which dive as deep as 6,500 feet—go to the bottom of Antarctica's continental shelf to forage, noticed ecologist Dan Costa. The odd part is that they often dived below where the seafloor should have been according to sparse ship data. And so a study of the sea mammal's habits—200,000 dives of 56 temporarily tagged seals (right)—got passed to oceanographer Laurie Padman and ended up solving a cartographic conundrum: how to accurately measure the depth of an ocean under ship-stymieing Antarctic ice.

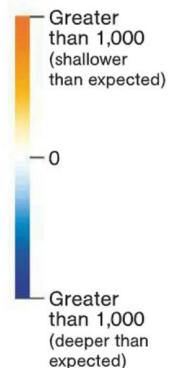
Another advantage? Salinity and temperature data showed where warm, salty water was moving in relation to ice shelves. The next step is a suite of tags and animals to reveal details of a changing southern ocean. —Johnna Rizzo



Data from elephant seals reveal deeper seafloor close to shore and improve bathymetry mapping along the continental shelf edge as well as in deep troughs that cut across the shelf.



Difference between seal dive and known bathymetry (in feet)



Your Expert Guide to the World's Finest Coins

EXPERTS AGREE: These Pandas are Doomed

Voracious global appetite for silver could make this the World's Most Endangered Coin. *Will you save it in time?*

If you want to save these pandas, you don't have much time. The legendary Silver Panda coins are recognized as one of the most popular series of all time. Years ago, you could afford to wait. But today there are millions of collectors waiting behind you in line.

Impatiently.

They want to save the pandas too. And since we can guarantee there won't be enough of the 2012 Silver Pandas for everybody, you're unlikely to get a second chance.

The Chinese silver rush is ON.

1.3 billion Chinese were only given the right to own silver a mere eight years ago. What does that mean for the 2012 Silver Panda? Demand is greater than ever. The time to collect is now.

Until recently, the majority of Panda coins were exported.

But now, the Chinese have become the largest buyers of their own coins. In fact, hungry silver Panda collectors have created shortages almost overnight in Pandas available to the rest of the world. And when in-demand coins become hard to find, their values can soar! Consider what these past Silver Panda issues are currently selling for:



As Low As
\$45.95

Current Prices for Past-Year Pandas

1992 Silver Panda.....	\$308.99
1998 Silver Panda.....	\$257.49
2001 Silver Panda.....	\$236.89
2003 Silver Panda.....	\$185.39
2006 Silver Panda.....	\$113.29

Your narrow window isn't just closing, it's about to slam shut.

We've acquired a very limited cache that is now available for you. Because we are an official distributor for the China Mint, you can secure yours for as little as \$45.95 (plus s/h) before it's too late.

Reserve Yours RISK FREE

By ordering directly from us, you get our best price plus a full 30-day money-back guarantee.

Buy more and SAVE MORE!

Your price is only:
\$49.95 ea. for 1-4 coins
\$48.95 ea. for 5-9 coins
\$47.95 ea. for 10-19 coins
\$45.95 ea. for 20 or more coins
(SAVE \$80 or more!)

Toll-Free 24 hours a day

1-888-201-7090

Offer Code SPC122

Please mention this code when you call



GovMint.com
YOUR ONE BEST SOURCE FOR COINS WORLDWIDE

14101 Southcross Drive W.
Dept. SPC122
Burnsville, Minnesota 55337
www.GovMint.com

Past performance is not an indicator of future performance. Prices subject to change without notice. Note: GovMint.com is a private distributor of government and private coin and medallion issues and is not affiliated with the United States government. Facts and figures were deemed accurate as of April 2012. ©GovMint.com, 2012.



American Numismatic Association
Nicholas Bruyer
Life Member 4489

1-888-201-7090
www.GovMint.com/SPC122



Life in a Fishbowl

Whether swimming inside a simple glass bowl or darting around a huge, elaborate aquarium, pet fish tend to draw a crowd. They're quiet, curious, sometimes even comical. Could their surroundings be affecting how they act?

Yes indeed, says Case Western Reserve University biologist Ronald Oldfield, whose new study indicates that behavior is influenced by tank size and decor. Using juveniles of the common tropical aquarium fish Midas cichlid (pictured), Oldfield found that fish in a small, typical home tank nipped and charged at one another. The attacks subsided in a hundred-gallon tank filled with plants and alcoves.

In tight, unfurnished environments, explains Oldfield, aggression becomes cost-effective because the fish have nothing else to do. However, in spacious accommodations with multiple objects to break up lines of vision, the fish put their energy toward exploring instead of tussling with their tank mates.

As for America's 12.6 million fish owners, Oldfield hopes his findings inspire new thoughts on their finned friends' homes. After all, why should the term "personal space" apply only to humans? —Catherine Zuckerman

U.S. GOV'T GOLD RELEASE

AMERICA'S GOLD AUTHORITY.

**GOLD AROUND \$1,650 PER OZ.
EXPERTS NOW PREDICT \$10,000 PER OZ.**

GOLD STEADIES AS DEBT WORRIES INCREASE

DOUBLE-DIP RECESSION FEARS MOUNT

U.S. CREDIT RATING DOWNGRADED - ECONOMY STALLS



**2012 U.S. GOLD COINS
FINAL RELEASE**

**GOLD MARKET
EXPLODES**

**REASONS TO BUY
GOLD NOW**

The U.S. Money Reserve Vault Facility today announces the final release of 5,000 U.S. Gov't-Issued Gold Coins previously held in The West Point Depository/U.S. Mint. U.S. citizens will be able to buy 2012 Gov't-Issued \$5 Gold Coins at an incredible no markup price of only \$183.25 each. An amazing price because these U.S. Gov't-Issued Gold Coins are completely free of dealer markup. That's correct, our cost. Please be advised: Our at-cost Gold inventory will be available at this special price while supplies last or for up to 30 days. The Gold market skyrocketed past \$1,900 per ounce in 2011 and is predicted by experts to have the explosive upside potential of reaching up to \$10,000 per ounce. A limit of ten U.S. Gov't-Issued Gold Coins per customer will be strictly adhered to. Orders that are not immediately reserved with our order center could be subject to cancellation and your checks returned uncashed. Order immediately to avoid disappointment. Coins from other years will be shipped if oversold. Call Toll-Free 1-800-592-4423.

If you had \$50,000 in the bank and you transferred it into Gold at today's prices, you would now have an opportunity to gain as much as 5 times its value—a quarter of a million dollars. That's because when you convert money to Gold, you haven't spent your money, but have transferred its value from a declining paper currency to a precious metal that is rising in both market and numismatic value. Gold can protect your money in today's very volatile market. The collapse of the housing market, major bank failures, continued worldwide volatility and the U.S. debt topping a whopping \$15 trillion are just a few reasons to move paper assets into Gold. Catastrophic debt and floundering economies have proven to be the perfect breeding ground that sends Gold through the roof. With prices recently settling around \$1,650 per ounce, it is crucial that individuals move now because as soon as tomorrow, Gold could start its predicted steep rise to \$10,000 per ounce. Do not miss out on this opportunity.

Gold has outperformed Nasdaq, Dow, and S&P 500 over the past ten years.

In our opinion, smart individuals are moving 10-20% of their assets into U.S. Gov't Gold Coins.

With the National Debt at \$15 trillion and rising, Gold may have an upside potential that has not been seen since the 1980's.

Now could be the best time to take your money out of the bank and transfer it into legal tender U.S. Government Gold Coins.

Due to very limited supply, offer may be withdrawn at any time.

We hope that everyone will have a chance to buy Gold at this current low price.

Special arrangements can be made for Gold orders over \$50,000.



2012 Gold American Eagle

VAULT FACILITY NUMBER: NG15-18325

©2012 U.S. Money Reserve

BUY NOW

1 - 2012 Gov't-Issued Gold Coin \$ 183.25
(PLUS INSURANCE, SHIPPING & HANDLING \$31.00)

5 - 2012 Gov't-Issued Gold Coins \$ 916.25
(PLUS INSURANCE, SHIPPING & HANDLING \$31.00)

10 - 2012 Gov't-Issued Gold Coins \$ 1,832.50
(PLUS INSURANCE, SHIPPING & HANDLING \$36.00)

PRICES MAY BE MORE OR LESS BASED ON CURRENT MARKET CONDITIONS.

THE MARKETS FOR COINS ARE UNREGULATED. PRICES CAN RISE OR FALL AND CARRY SOME RISKS. THE COMPANY IS NOT AFFILIATED WITH THE U.S. GOVERNMENT AND THE U.S. MINT. PAST PERFORMANCE OF THE COIN OR THE MARKET CANNOT PREDICT FUTURE PERFORMANCE. SPECIAL AT-COST OFFER IS STRICTLY LIMITED TO ONLY ONE LIFETIME PURCHASE OF 10 AT-COST COINS (REGARDLESS OF PRICE PAID) PER HOUSEHOLD, PLUS SHIPPING AND INSURANCE.


U.S. MONEY
RESERVE

**CALL TOLL FREE
1-800-592-4423**

MASTERCARD • VISA • AMEX • DISCOVER • CHECK

BEGINNING TODAY, TELEPHONE ORDERS WILL BE ACCEPTED ON A FIRST-COME, FIRST-SERVED BASIS ACCORDING TO THE TIME AND DATE OF THE ORDER

NEXT

CITY SOLUTION BIKE SHARING | In the global push toward urban modernization, one low-tech concept is riding high: sharing bicycles. Young programs in London, Boston, and Washington, D.C., are expanding; New York City and Chicago plan large-scale launches this year, joining 200-plus bike-share systems worldwide. It's all part of a decades-long evolution from free—and theft-prone—borrowing schemes to automated systems that track payment, parking, and bike distribution.

Why the pedaling renaissance? Bikes are cheap (as little as one pound—about \$1.50—for a half hour in London), green, and good exercise, says University College London's Oliver O'Brien, who studies usage data. And as cities have found since Lyon and Paris inspired the latest wave (Lyon launched in 2005, Paris in 2007), they're a boon to urban living—and don't require reinventing the wheel. —Luna Shyr

Shared bikes are making the world's great cities even greater.

London

Launched in July 2010, this urban bike-share system features some 6,000 bicycles across central London. An additional 2,000 were due this spring, with the expansion focused on areas in East London. Bikes can be picked up and returned at any of the docking stations shown here.

Smart by Design

Safety, durability, and theft protection are key considerations for shared bikes, like this one from Washington, D.C.

Fenders, chain guard

Wheel covers stave off rain splashes; an aluminum casing protects clothing from chain grease.

Automatic lights

Front and rear LED lights flash when the bike is in motion.

Frame features

Seat posts adjust to accommodate riders from five to more than six feet tall. Special bolts secure the seat, wheels, and lights to help prevent theft.

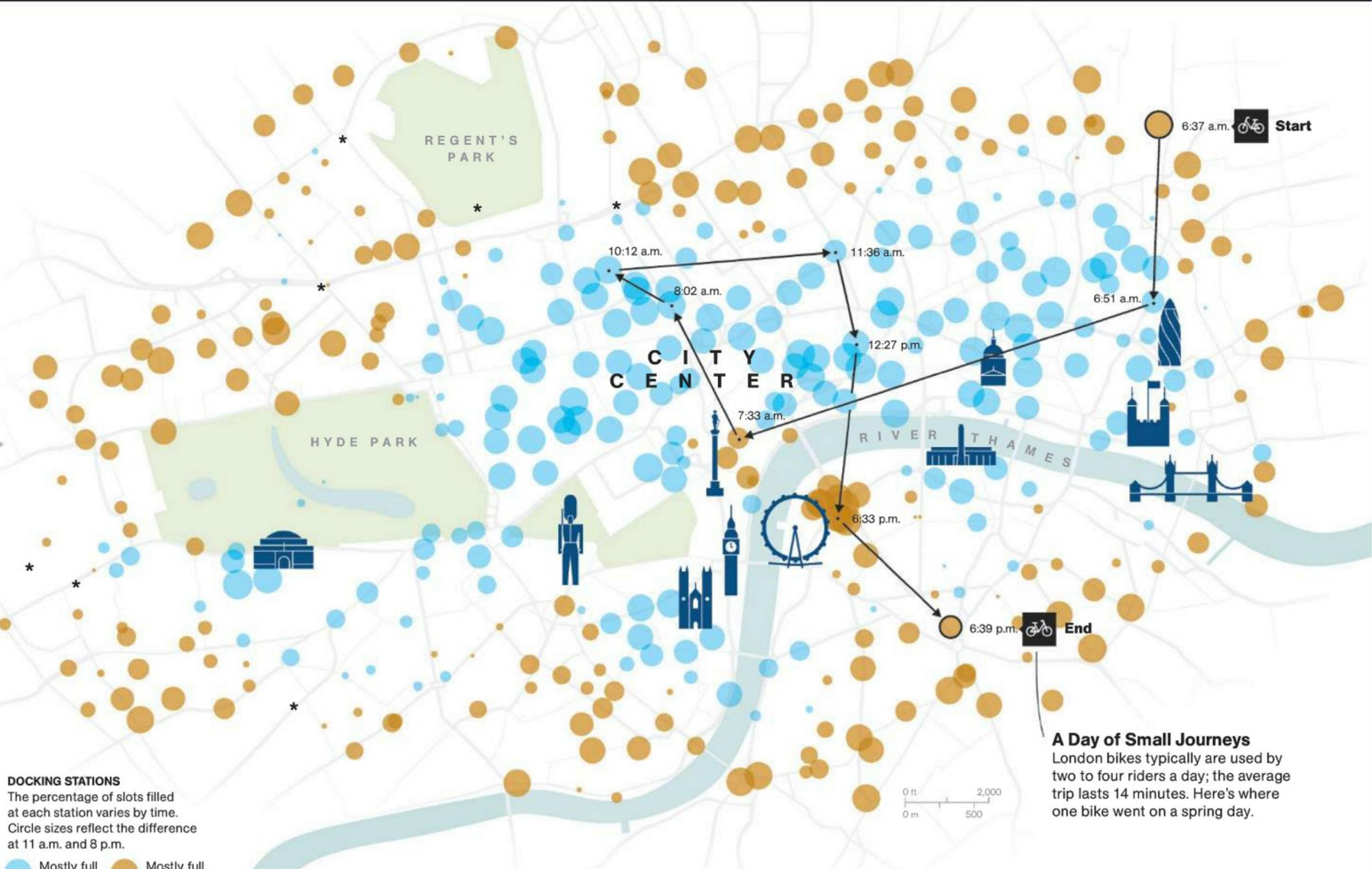
Docking insert

Bikes fit into slots at automated stands.

Wide tires

The extra width helps provide stability, as does a heavy frame.





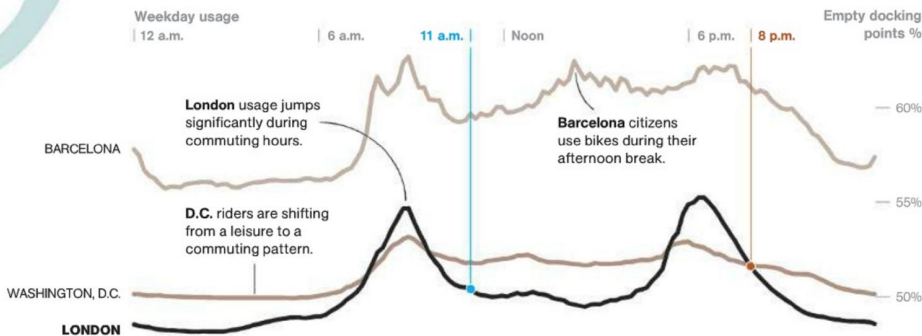
A Day of Small Journeys
 London bikes typically are used by two to four riders a day; the average trip lasts 14 minutes. Here's where one bike went on a spring day.

DOCKING STATIONS
 The percentage of slots filled at each station varies by time. Circle sizes reflect the difference at 11 a.m. and 8 p.m.

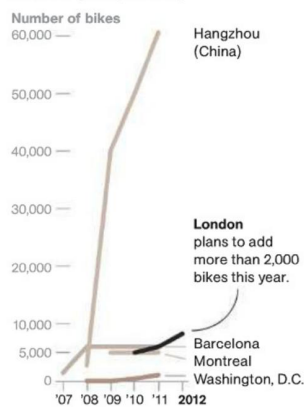
★ Seven stations are equally full in the day and in the evening.

Usage Patterns

Weekday bike flow in London (right) shows a commuter pattern in and out of the city center. In various cities peak usage periods (below) can reflect local culture.



Growing Popularity



GRAPHICS: ÁLVARO VALIÑO. SOURCE: OLIVER O'BRIEN, UNIVERSITY COLLEGE LONDON. PHOTO: MARK THIESSEN, NGM STAFF

advertisement

upward mobility

BASF's Link Between Chemistry and a Sustainable Future

By 2020 there will be 1.2 billion cars on the road around the globe. Expanding urbanization, combined with limited availability of fossil fuels and tighter CO₂ regulations, will pose new challenges to mobility. With a portfolio that includes catalysts, battery materials, automotive coatings, and gasoline and oil additives, BASF is developing materials and solutions to ensure that everyday mobility can contribute to the protection of our natural resources.



BASF's innovations are having an impact on the automotive industry and consumers worldwide. The company's **emission control catalysts** break down engine exhaust pollutants and render them far less harmful. The **Selective Catalytic Reduction** filter technology combines two emissions control components in one, saving space and weight; this breakthrough received the 2011 Thomas Alva Edison Patent Award. BASF's **battery materials** enable increased driving distances for electric vehicles. BASF also offers high-functioning coatings that improve the productivity and environmental performance of carmakers. Its **eco-efficient CathoGuard**® product lines protect the car's surfaces, edges, and cavities from corrosion—and are already tin free in compliance with pending European legislation. And **fuel additives** increase gas mileage, keep engines clean, reduce emissions, and create a better driving experience.

ecology loves economy

Car parts made with BASF plastics can be used in many ways. These parts can be used to make vehicles lighter and therefore more fuel-efficient. This means lower emissions, less fuel consumption and lower costs for people's pockets. When preserving the environment doesn't mean upsetting your finances, it's because at BASF, we care about the planet and your wallet. www.basf.com/chemistry



BASF HELPS DRIVE INNOVATION



Find out more at www.basf.us.




VOLKER SCHAEGLER, VICE PRESIDENT, INNOVATION & TECHNOLOGY

"At BASF, sustainability is a key driver for innovation. As we develop new products we look into their environmental and overall low impact on the environment stage. From engineering plastics, foams, coatings, additives to catalysts, battery materials, pigments, coolants, brake fluids, and chemicals for leather and textiles, BASF supplies a broad range of products for use in the automotive industry. These materials can reduce fuel and energy consumption, lower emissions, increase performance, improve safety, and enhance comfort.

The 'smart forvision' concept car (www.smartforvision.basf.com) is a showcase for combining state-of-the-art innovative technologies with a special emphasis on energy efficiency, heat management, and lightweight design. Together with Daimler, we have succeeded in combining no less than five automotive world premieres in this vehicle. Transparent organic solar cells, transparent organic light-emitting diodes, all-plastic wheels, new lightweight body components, and infrared-reflective films and coatings all help to reduce the vehicle's energy consumption and so increase its range and practicality. The design, eco-efficiency, and optical appearance make the car a milestone. That's what BASF does. By bringing different pieces together and driving innovative solutions, we create chemistry for a sustainable future."

Instead of metal
fuel-efficient. This
and less money out of
it agrees with not
create chemistry.



 **BASF**
The Chemical Company

Coffee Buzz

For centuries coffee lovers in western Europe and North America had their pick of the beans grown in lush climates. Now they are getting some competition, as a new generation of urbanites acquires a taste for coffee and cafés multiply in cities across Asia, eastern Europe, and the Middle East.

Even in Brazil, long the world's largest coffee producer, there is a fast-growing thirst for the locally favored small cup of strong coffee. "Everyone likes to go out for a *cafézinho*, and young people are taking coffee as their favorite drink," says Robério Silva, the International Coffee Organization's executive director. "The domestic market is growing at astonishing rates."

Silva attributes the global spike in coffee's popularity to new consumers, in places like Russia and Indonesia, with rising incomes and Western habits. Coffee-growing nations are also promoting domestic consumption to help stabilize prices for farmers. Together, says Silva, they are sure to give the industry a jolt. —Murray Carpenter

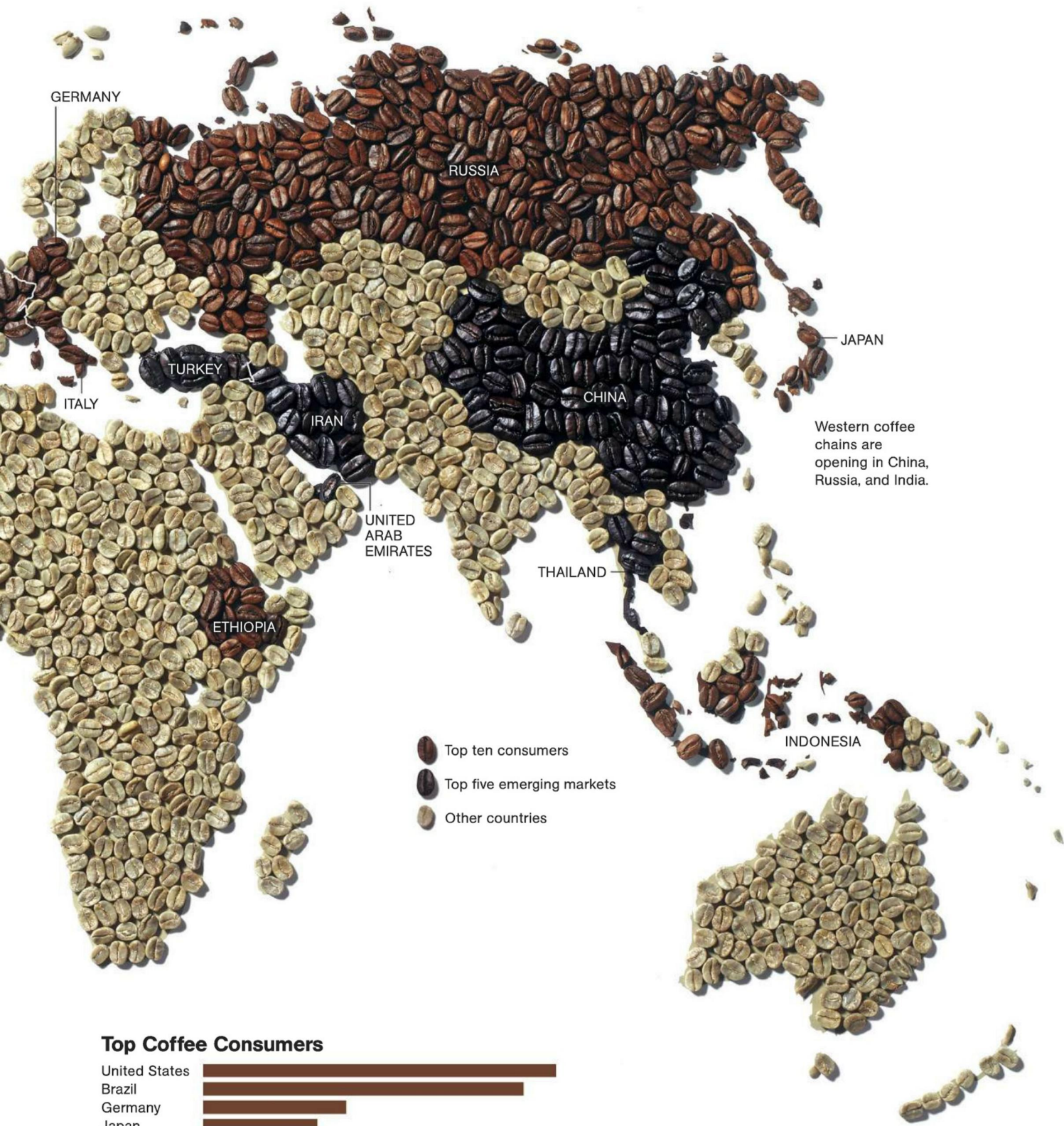


Although its market is saturated and slow growing, the United States is the world's top coffee consumer.

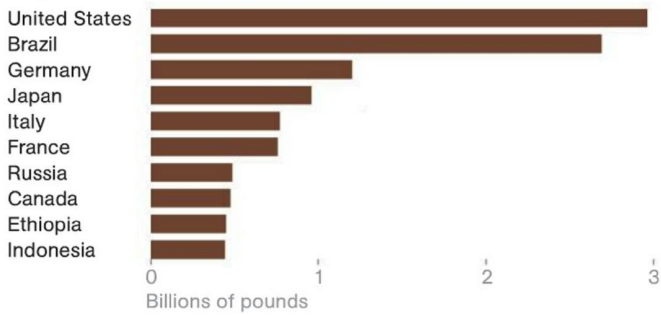
Rising urban populations mean booming demand in Brazil, the biggest coffee producer.

Bean Explosion

As café culture spreads worldwide, millions of new coffee aficionados are changing the market.



Top Coffee Consumers



Consumer data represent the most current annual figures available. Emerging markets reflect various growth indicators from 2006 to 2011.

PHOTO ILLUSTRATION: REBECCA HALE, NGM STAFF; NGM ART
SOURCES: INTERNATIONAL COFFEE ORGANIZATION; EUROMONITOR INTERNATIONAL



Tiniest Titan

The idea was to bring the ingenious architecture of large structures like the Eiffel Tower and the Golden Gate Bridge down to the microscale. The result is the strongest and stiffest ultralight material ever.

Until now the internal structure of ultralight substances (including Styrofoam and aerogels) was random—and weak. The new material gains brawn from an orderly lattice of tubes with walls as thin as a thousandth of a human hair and made by shining light into a photosensitive liquid resin. After the resin hardens into cylinders, it's coated with nickel and then dissolved away, leaving only the hollow metal tubes. The coatings can also be changed to ones with a higher resistance to heat or corrosion. “We’re talking about a whole new class of materials,” says lead scientist Alan Jacobsen. His team had fuel efficiency in mind too. For spacecraft, planes, and cars, an ultralight material with muscle is no innovation to take lightly. —Gretchen Parker



This micro-material is 99.9 percent air and a tenth as heavy as Styrofoam—but still able to carry a load.

For arthritis patients, it's simple physics:

A body in motion tends to stay in motion.



Celebrex can help relieve arthritis pain...so you can keep moving.

Staying active can actually relieve arthritis symptoms. But if you have arthritis, staying active can be difficult. Celebrex can help relieve arthritis pain...so *your* body can stay in motion.

- **Just one 200mg Celebrex a day can provide 24-hour relief for many with arthritis pain and inflammation.***
- **Celebrex is proven to improve pain, stiffness and daily physical function in clinical studies.****
- **Celebrex is not a narcotic.**

When it comes to finding the right arthritis treatment for you, you and your doctor need to balance the benefits with the risks. So ask your doctor about prescription Celebrex. It could be an important step towards keeping *your* body in motion.

Visit celebrex.com or call 1-888-CELEBREX for more information.

You are encouraged to report negative side effects of prescription drugs to the FDA. Visit www.fda.gov/medwatch or call 1-800-FDA-1088.

*Individual results may vary. **Clinical studies with osteoarthritis patients.

Important Safety Information:

All prescription NSAIDs, like CELEBREX, ibuprofen, naproxen and meloxicam have the same cardiovascular warning. They may all increase the chance of heart attack or stroke, which can lead to death. This chance increases if you have heart disease or risk factors for it, such as high blood pressure or when NSAIDs are taken for long periods.

CELEBREX should not be used right before or after certain heart surgeries.

Serious skin reactions, or stomach and intestine problems such as bleeding and ulcers, can occur without warning and may cause death. Patients taking aspirin and the elderly are at increased risk for stomach bleeding and ulcers.

See the Medication Guide on the next page for important information about Celebrex and other prescription NSAIDs.

Tell your doctor if you have: a history of ulcers or bleeding in the stomach or intestines; high blood pressure or heart failure; or kidney or liver problems.

CELEBREX should not be taken in late pregnancy.

Life-threatening allergic reactions can occur with CELEBREX. Get help right away if you've had swelling of the face or throat or trouble breathing. Do not take it if you've had an asthma attack, hives, or other allergies to aspirin, other NSAIDs or certain drugs called sulfonamides.

Prescription CELEBREX should be used exactly as prescribed at the lowest dose possible and for the shortest time needed.



Uninsured? Need help paying for Pfizer medicines?

Pfizer has programs that can help. Call 1-866-706-2400 or visit PfizerHelpfulAnswers.com

CELEBREX[®] *For a body in motion*[™]
(CELECOXIB CAPSULES) 100 mg / 200 mg

Medication Guide
for
Non-Steroidal Anti-Inflammatory Drugs (NSAIDs)

(See the end of this Medication Guide
for a list of prescription NSAID medicines.)

What is the most important information I should know about medicines called Non-Steroidal Anti-Inflammatory Drugs (NSAIDs)?

NSAID medicines may increase the chance of a heart attack or stroke that can lead to death.

This chance increases:

- with longer use of NSAID medicines
- in people who have heart disease

NSAID medicines should never be used right before or after a heart surgery called a “coronary artery bypass graft (CABG).”

NSAID medicines can cause ulcers and bleeding in the stomach and intestines at any time during treatment. Ulcers and bleeding:

- can happen without warning symptoms
- may cause death

The chance of a person getting an ulcer or bleeding increases with:

- taking medicines called “corticosteroids” and “anticoagulants”
- longer use
- smoking
- drinking alcohol
- older age
- having poor health

NSAID medicines should only be used:

- exactly as prescribed
- at the lowest dose possible for your treatment
- for the shortest time needed

What are Non-Steroidal Anti-Inflammatory Drugs (NSAIDs)?

NSAID medicines are used to treat pain and redness, swelling, and heat (inflammation) from medical conditions such as:

- different types of arthritis
- menstrual cramps and other types of short-term pain

Who should not take a Non-Steroidal Anti-Inflammatory Drug (NSAID)? Do not take an NSAID medicine:

- if you had an asthma attack, hives, or other allergic reaction with aspirin or any other NSAID medicine
- for pain right before or after heart bypass surgery

Tell your healthcare provider:

- about all of your medical conditions.
- about all of the medicines you take. NSAIDs and some other medicines can interact with each other and cause serious side effects. **Keep a list of your medicines to show to your healthcare provider and pharmacist.**
- if you are pregnant. **NSAID medicines should not be used by pregnant women late in their pregnancy.**
- if you are breastfeeding. **Talk to your doctor.**

What are the possible side effects of Non-Steroidal Anti-Inflammatory Drugs (NSAIDs)?

Serious side effects include:

- heart attack
- stroke
- high blood pressure
- heart failure from body swelling (fluid retention)
- kidney problems including kidney failure
- bleeding and ulcers in the stomach and intestine
- low red blood cells (anemia)
- life-threatening skin reactions
- life-threatening allergic reactions
- liver problems including liver failure
- asthma attacks in people who have asthma

Other side effects include:

- stomach pain
- constipation
- diarrhea
- gas
- heartburn
- nausea
- vomiting
- dizziness

Get emergency help right away if you have any of the following symptoms:

- shortness of breath or trouble breathing
- chest pain
- weakness in one part or side of your body
- slurred speech
- swelling of the face or throat

Stop your NSAID medicine and call your healthcare provider right away if you have any of the following symptoms:

- nausea
- more tired or weaker than usual
- itching
- your skin or eyes look yellow
- stomach pain
- flu-like symptoms
- vomit blood
- there is blood in your bowel movement or it is black and sticky like tar
- skin rash or blisters with fever
- unusual weight gain
- swelling of the arms and legs, hands and feet

These are not all the side effects with NSAID medicines. Talk to your healthcare provider or pharmacist for more information about NSAID medicines.

Call your doctor for medical advice about side effects. You may report side effects to FDA at 1-800-FDA-1088.

Other information about Non-Steroidal Anti-Inflammatory Drugs (NSAIDs)

- Aspirin is an NSAID medicine but it does not increase the chance of a heart attack. Aspirin can cause bleeding in the brain, stomach, and intestines. Aspirin can also cause ulcers in the stomach and intestines.
- Some of these NSAID medicines are sold in lower doses without a prescription (over-the-counter). Talk to your healthcare provider before using over-the-counter NSAIDs for more than 10 days.

NSAID medicines that need a prescription

Generic Name	Tradename
Celecoxib	Celebrex
Diclofenac	Cataflam, Voltaren, Arthrotec (combined with misoprostol)
Diffunisal	Dolobid
Etodolac	Lodine, Lodine XL
Fenoprofen	Nalfon, Nalfon 200
Flurbiprofen	Ansaid
Ibuprofen	Motrin, Tab-Profen, Vicoprofen* (combined with hydrocodone), Combunox (combined with oxycodone)
Indomethacin	Indocin, Indocin SR, Indo-Lemmon, Indomethagan
Ketoprofen	Oruvail
Ketorolac	Toradol
Mefenamic Acid	Ponstel
Meloxicam	Mobic
Nabumetone	Relafen
Naproxen	Naprosyn, Anaprox, Anaprox DS, EC-Naproxyn, Naprelan, Naprapac (copackaged with lansoprazole)
Oxaprozin	Daypro
Piroxicam	Feldene
Sulindac	Clinoril
Tolmetin	Tolectin, Tolectin DS, Tolectin 600

* Vicoprofen contains the same dose of ibuprofen as over-the-counter (OTC) NSAIDs, and is usually used for less than 10 days to treat pain. The OTC NSAID label warns that long term continuous use may increase the risk of heart attack or stroke.

This Medication Guide has been approved by the U.S. Food and Drug Administration.



ALL THE PARTS YOUR CAR WILL EVER NEED

- ✓ Everyday Low Prices
- ✓ Easy To Use Website
- ✓ Huge Selection
- ✓ Fast Shipping



GO TO WWW.ROCKAUTO.COM ROCKAUTO, LLC (EST. 1999)



the **ABILITY**
TO GET THE JOB IN TOKYO

the **CONFIDENCE**
TO ASK FOR THE CORNER OFFICE

Learning a new language does more than boost your résumé. It changes you in subtle ways that help you navigate your world with an inner confidence that sets you apart. It makes you more at ease, more poised — more yourself. Only better.

LEVELS 1, 2 & 3

\$399

LEVELS 1, 2, 3, 4 & 5

\$499

FREE 2-DAY SHIPPING.

USE PROMO CODE: ngs062

(866) 292-9612

RosettaStone.com/magazine




Rosetta Stone 

Live life fluently.™

©2012 Rosetta Stone Ltd. All rights reserved. Free 2-day shipping for products shipped within the contiguous United States only. Offer limited to TOTALe CD-ROM set purchases made directly from Rosetta Stone and cannot be combined with any other offer. Offer valid through December 31, 2012. Rosetta Stone TOTALe includes interactive online services that require online access and are offered on a subscription basis for a specified term. Online services must be begun within 6 months of purchase or are subject to forfeiture.

Give An *Inspiring* Gift



Pat Minnick included National Geographic in her financial plans.

In 2007 Pat Minnick, a professional artist, decided to establish a charitable gift annuity to support National Geographic.

“I feel good knowing that National Geographic is doing so much to protect endangered wildlife,” says Pat. “The environmental problems we face are vast, but by joining with National Geographic and their history of remarkable accomplishments, I know we can pass on a more beautiful world.”

Pat now receives a guaranteed life income and is a direct part of the Society’s efforts to inspire people to care about the planet.

For more information about a charitable gift annuity or other ways to include National Geographic in your estate plans, please see below.

SAMPLE ANNUITY RATES FOR ONE BENEFICIARY

(Rates at other ages available upon request.)

Age 65=5.3% Age 75=6.5% Age 85=8.4%

Rates are subject to change.

Please contact us for the most current rates.

TO MAKE YOUR BEQUEST

to National Geographic, please use the following language: “To the National Geographic Society in Washington, D.C., I give _____% of my estate.” Or you can name a fixed dollar amount.

CONTACT US:

Phone: (800) 226-4438

Email: plannedgiftinfo@ngs.org

Web: www.nationalgeographic.org/donate

The National Geographic Society is a 501(c)(3), tax-exempt organization.

Yes! Please send me information about a National Geographic charitable gift annuity!

Birthdate(s) _____
Minimum age 45. Payments begin at age 65.

Amt: \$10,000 \$50,000 \$100,000

_____ Other *(Minimum gift \$10,000)*

Send me information on including National Geographic in my will.

I have already included National Geographic in my will.

Name _____

Address _____

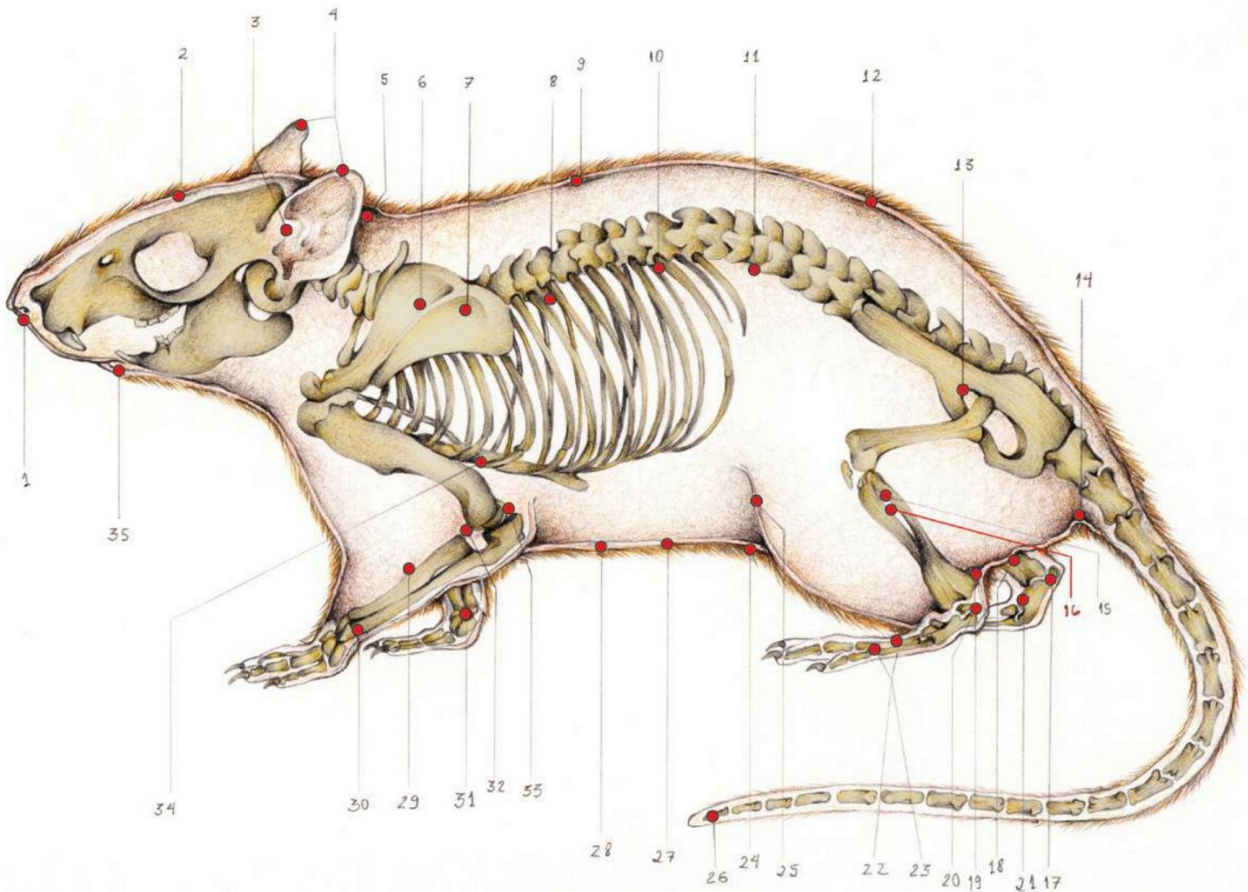
Phone _____

Email _____



Mail to: National Geographic Society
Office of Estate Planning
1145 17th Street N.W.
Washington, D.C. 20036-4688

Flight passengers in North America totaled more than 1.5 billion in 2010—the same number of people who rode on the New York City subway that year.



Pins and Needles


Rats like the shadows. This penchant for dark places gave physiologist Ladan Eshkevari an idea: She trained some to nestle into the toe of a sock so they felt safe. The rats' back legs dangled out, giving her access to an acupuncture point just below the knee called *zusanli*, Mandarin for “leg three mile,” a potent point used to treat a variety of ailments. It also treats stress—in this case an hour in a cage carpeted with crushed ice.

The rodents receiving the needles produced lower levels of neuropeptide Y, a molecule that's elevated in stressed-out rats. It's among the first molecular proofs that acupuncture decreases stress. The sock, which all the rodents shared because community scent is also a comfort, didn't fare so well. “It was the nastiest thing you've ever seen by the time the experiment was done,” says Eshkevari. —*Juli Berwald*

Rats have 35 acupuncture points. Zusanli, used to treat stress, pain, and abdominal ailments, is number 16.

ET CETERA

Marine ecologists discovered a deep-sea-cold-vent **YETI CRAB** that grows its own food supply: bacteria cultivated on its hairy appendages. ■ Archaeologists confirmed **CANNIBALISM** among Mexico's ancient Xiximes people, who ingested enemies to guarantee good corn crops. ■ **EMPEROR PENGUINS** usually flap 237 times underwater, then start to surface, say University of Tokyo researchers. ■ A UN committee delayed the possible demise of the **LEAP SECOND**, a moment that adjusts for Earth's rotation speed.



July 21, 2011 The seething turmoil in our sun's atmosphere is captured in extreme ultraviolet light by NASA's Solar Dynamics Observatory (SDO), launched in 2010 to better understand solar activity and its impact on Earth. In this colorized view (NASA color-codes SDO images to represent different wavelengths of light) bright coronal loops arc between regions of intense magnetic activity, while cooler, darker filaments hang suspended in the sun's magnetic field.

NASA SOLAR DYNAMICS OBSERVATORY (SDO)




Watch the commotion in the sun's atmosphere come alive on your iPad.



SUN STRUCK


The space-weather forecast for the next few years:
solar storms, with a chance of catastrophic blackouts
on Earth. Are we prepared?



AUGUST 9, 2011 An X-class flare, the most powerful in NOAA's class system, overloads a sensor on the Solar Dynamics Observatory. With the solar cycle expected to peak in 2013, more flares and coronal mass ejections (CMEs) may be headed earthward. A direct hit by a massive CME could knock down power lines, like those at left in Macedonia.

MARTIN STOJANOVSKI (LEFT); NASA SDO

Classification
with the
ejections
could shut



By Timothy Ferris

On Thursday, September 1, 1859, a 33-year-old brewer and amateur astronomer named Richard Carrington climbed the stairs to his private observatory near London, opened the dome slit, and as was his habit on a sunny morning, adjusted his telescope to project an 11-inch image of the sun onto a screen. He was tracing sunspots on a piece of paper when, before his eyes, “two patches of intensely bright and white light” suddenly appeared amid one large sunspot group. At the

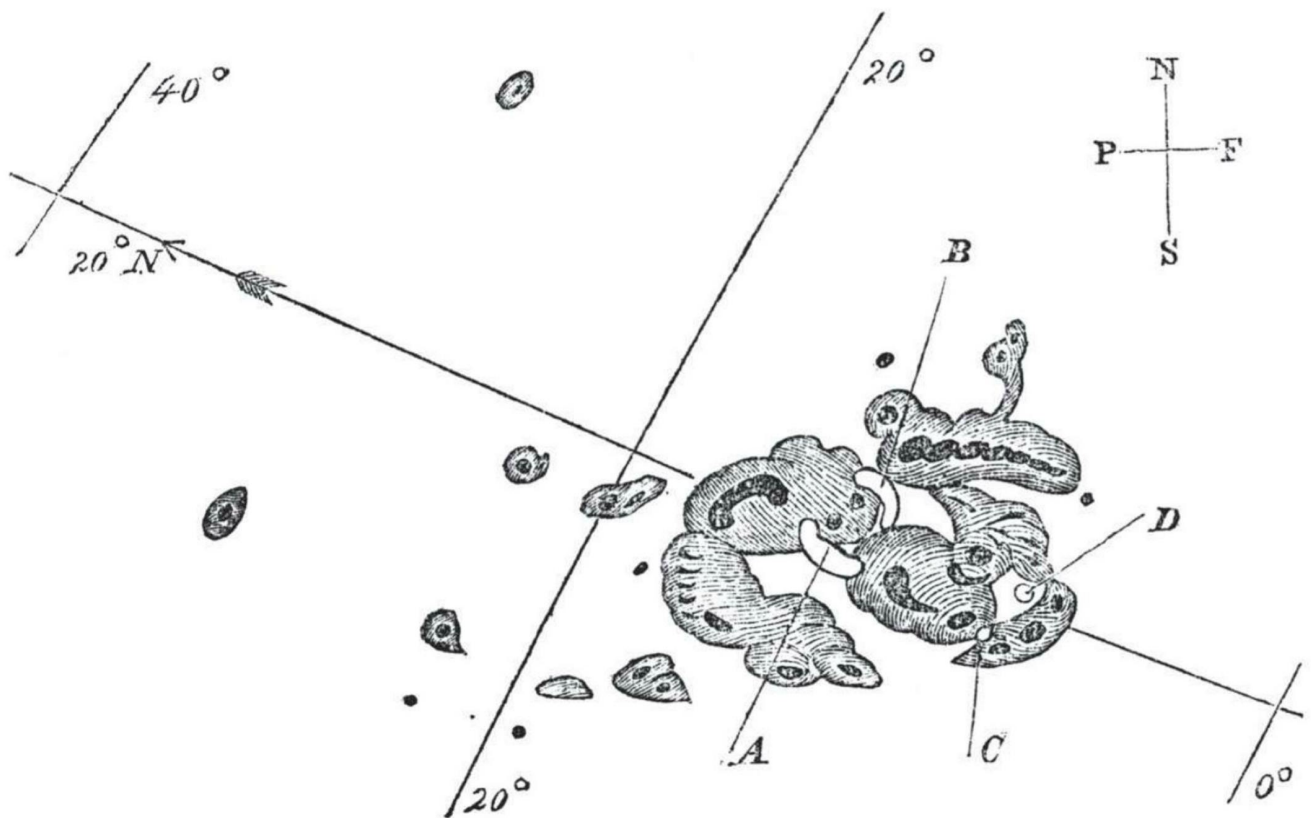
same time the magnetometer needle dangling from a silk thread at London’s Kew Observatory began dancing wildly. Before dawn the next day enormous auroral displays of red, green, and purple illuminated the skies as far south as Hawaii and Panama. Campers in the Rocky Mountains, mistaking the aurora for sunrise, got up and started cooking breakfast.

The flare Carrington had observed heralded a solar superstorm—an enormous electromagnetic outburst that sent billions of tons of charged particles hurtling toward Earth. (Another amateur English astronomer named Richard Hodgson also witnessed the flare.) When the invisible wave collided with the planet’s magnetic field, it caused electrical currents to surge through telegraph lines. The blast knocked out service at several stations, but telegraphers elsewhere found that they could disconnect their batteries

and resume operations using the geomagnetic electricity alone. “We are working with the current from the Aurora Borealis alone,” a Boston telegrapher messaged an operator in Portland, Maine. “How do you receive my writing?”

“Much better than with the batteries on,” Portland replied.

Operators of today’s communication systems and power grids would be less sanguine. No solar superstorm as powerful as the 1859 event has occurred since, so it is difficult to calculate what impact a comparable storm might have on today’s more wired world. A hint came with the Quebec blackout of March 13, 1989, when a solar storm roughly a third less powerful than the Carrington event knocked out the power grid serving more than six million customers in less than two minutes’ time. A Carrington-class storm could fry more transformers than the power



SEPTEMBER 1, 1859 Astronomer Richard Carrington was drawing sunspots—regions of intense magnetic activity on the sun’s surface—when two brilliant bursts of light (A and B, above) suddenly appeared within one large group. Hours later Earth was hit by the most powerful geomagnetic storm on record.

companies keep stockpiled, leaving millions without light, potable water, sewage treatment, heating, air-conditioning, fuel, telephone service, or perishable food and medications during the months it would take to manufacture and install new transformers. A recent National Academy of Sciences report estimates that such a storm could wreak the economic disruption of 20 Katrina-class hurricanes, costing one to two trillion dollars in the first year alone and taking a decade to recover from.

“We cannot predict what the sun will do more than a few days ahead of time,” laments Karel Schrijver of Lockheed Martin’s Solar and Astrophysics Laboratory in Palo Alto, California. With a period of maximum solar activity expected to begin this year, space-weather centers are adding staff and hoping for the best. “We’re trying to understand how space weather percolates

into society and just how bad it can get,” says Schrijver. “The morally right thing to do once you’ve identified a threat of this magnitude is to be prepared. It’s like earthquakes in San Francisco. Not preparing for it has intolerable consequences.”

FEW OBJECTS SEEM as familiar as the sun—there it is, up in the sky every sunny day—yet few are so strange. Look through a solar telescope, and the quotidian yellow disk is transformed into a dynamic wonderland, where planet-size prominences rise into black space like glowing jellyfish, only to loop and slither back hours or days later, as if enthralled by some unseen force.

Timothy Ferris has been covering the universe for more than 40 years. He last wrote for the magazine on the Magellanic Clouds, in December 2011.

As indeed they are. Neither solid, liquid, nor gas, the sun is made up of plasma, the “fourth state of matter,” which forms when atoms are stripped down to naked protons and electrons. All those charged particles make the solar plasma a splendid conductor of electricity—much more conductive than copper wire. The sun is also packed with magnetic fields. Most remain buried inside the sun’s massive girth, but some magnetic pipes, as thick as the Earth is wide, emerge on the surface as sunspots. This magnetism choreographs the slithery dance in the sun’s atmosphere and powers the solar wind, flinging outward a million tons of plasma every second at a million miles an hour.

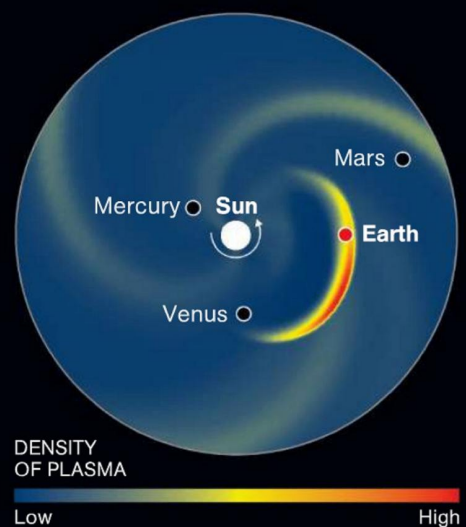
Driving all this activity is the intriguingly intricate machinery of an unexceptional star. The sun’s core—a seething, 27-million-degree-Fahrenheit plasma spheroid six times as dense as gold—fuses 700 million tons of protons into helium nuclei every second, releasing the energy of ten billion hydrogen bombs in the process. The core throbs gently, expanding when fusion rates climb and contracting when they damp down. Superimposed on this slow, deep heartbeat are myriad other rhythms, ranging from an 11-year sunspot cycle to rhythms spanning centuries.

The energy produced by the fusion in the sun’s core is carried outward by high-energy photons as they ricochet through a dense maze of ions and electrons. Matter is so tightly packed in this radiation zone that it takes more than 100,000 years for the photons to emerge into the surrounding convection zone, 70 percent of the way out from the solar center. After a month or so more, the photons emerge into the photosphere, the part of the sun that we see. From there, it takes a mere eight minutes for them to reach Earth as sunlight.

As one might expect, this titanic thermonuclear furnace makes a lot of noise. “The sun rings like a bell in millions of distinct tones,” notes Mark Miesch of the National Center for Atmospheric Research in Boulder, Colorado. The tones generate ripples on the solar surface, which scientists study to map currents deep in the convection zone, a discipline called

Tracking a stormy sun

Scientists have measured the impact of space storms on Earth for decades (right), as the sun’s activity rises and falls in an 11-year cycle. The likelihood of Earth being hit by a major storm has not changed—but the damage one might inflict grows along with our increasing dependence on space-based communication and navigation technologies. Most Earth-based power grids are threatened only by rare extreme storms, which also trigger auroras deep into temperate latitudes.



WEATHER FORECAST January 19, 2012
Using a computer model showing the density of plasma hurled out by a coronal mass ejection, NASA scientists predicted when particles would hit Earth and where effects would be strongest. Such forecasts give a few days’ warning, but researchers still can’t be sure when eruptions will occur.

LAWSON PARKER, NGM STAFF. SOURCES: ANTTI PULKKINEN, CATHOLIC UNIVERSITY OF AMERICA AND NASA GODDARD SPACE FLIGHT CENTER (GSFC); STEN ODENWALD, NASA AND ADNET SYSTEMS; WSA-ENLIL (FORECAST MODEL)



Carrington Event

The strongest known geomagnetic storm made the rudimentary electrical systems of the 1850s go haywire. A similar storm today could cause continent-wide blackouts.



SOUTHERNMOST AURORA SIGHTING
Hawaii and Panama

1958 A hundred planes flying between the U.S. and Europe lose radio contact with the ground.



1989 A Quebec power grid is knocked out, causing hundreds of millions of dollars in damage.

2003 Flights are rerouted as GPS systems fail. A blackout hits Sweden.



2000 ASCA, a research satellite, loses control and tumbles in space.



1972 A British Columbia transformer explodes.



MAJOR SOLAR STORMS

Possible effects on Earth

Extreme Storms

Voltage surges over much of the Earth may cause grid collapse. GPS and navigation systems could fail. Spacecraft may lose communications and struggle to maintain orientation in orbit.



SOUTHERNMOST AURORA SIGHTING
Florida and southern Texas

Moderate Storms

Long-lasting solar storms may damage high-latitude power grids. Drag from particles will cause spacecraft to lose altitude. Some radio communication will be impeded.

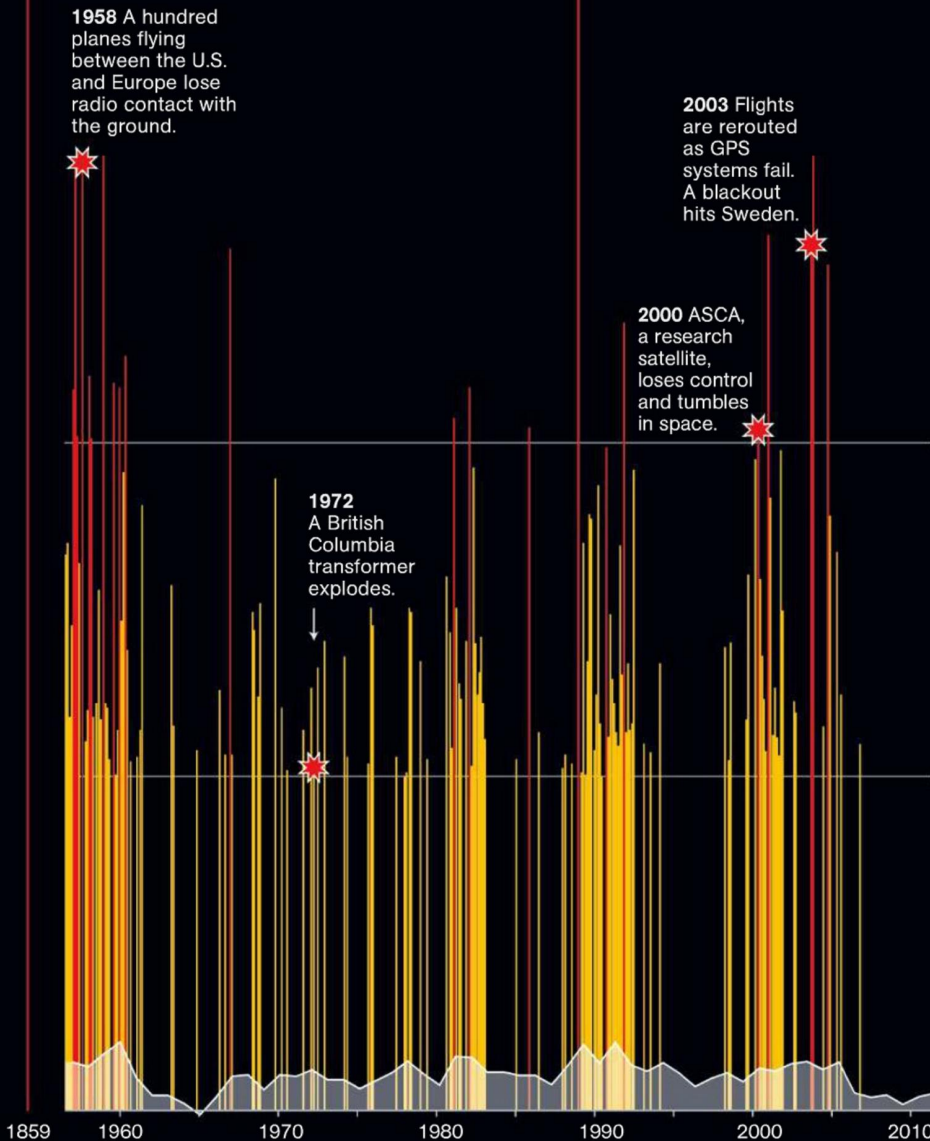


SOUTHERNMOST AURORA SIGHTING
New York and Idaho



Event associated with solar storm

Annual average impact of storms on Earth*



*Storm-size classifications based on Dst (nT) index, which measures disturbance of Earth's magnetic field. Carrington event = -850 nT; extreme storm = -300 nT; moderate storm = -150 nT



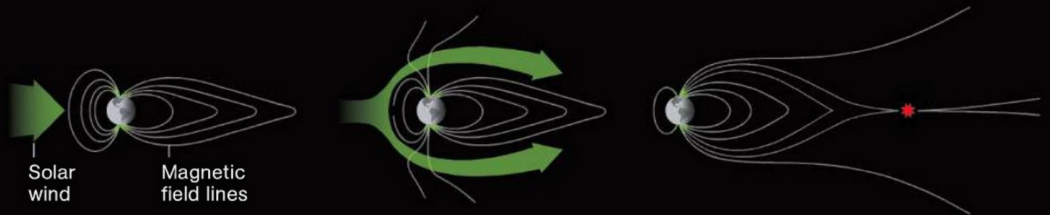
JANUARY 24, 2012 An aurora flutters above the Sommarøy bridge on the island of Kvaløy in northern Norway during a week of intense solar activity. Auroras appear when charged solar particles strike atmospheric gases, lighting them up like neon in a tube. Most common near the Poles, auroras also occur in lower latitudes during strong solar storms.

BJØRN JØRGENSEN



WHAT CAUSES AURORAS?

Energy produced by the interaction of solar winds and Earth's magnetic field pushes electrons down along field lines and into the atmosphere. Electrons excite Earth's atmospheric gases, which give off light and color.





Solar wind
Magnetic field lines

Solar winds compress Earth's magnetic field, elongating the back side into a tail.

Magnetic field lines are continuously broken and dragged over the Poles.

The lines reconnect on the back side and move toward Earth to start the cycle again.

LAWSON PARKER, NGM STAFF. SOURCE: ERIC DONOVAN, UNIVERSITY OF CALGARY



JUNE 7, 2011 The Solar Dynamics Observatory captured a coronal mass ejection (at four o'clock in all three images) using different wavelengths of light that reflect temperatures in layers of the sun's atmosphere. Temperatures in the relatively cool chromosphere (left) are a mere 90,000 degrees Fahrenheit but rise rapidly to almost two million degrees in the corona above it (center). Why the sun's atmosphere gets hotter farther from its surface remains a mystery. Regions of the corona can rise to more than ten million degrees during solar eruptions (right).

NASA SDO


helioseismology. Information conveyed by helioseismic sensors aboard NASA's Solar Dynamics Observatory satellite recently enabled Stanford University researchers to detect magnetic bundles 40,000 miles below the solar surface and to predict their emergence, days later, as sunspots.

Such data provide crucial information on how solar storms form. The sun functions as a gigantic dynamo, with global magnetic field lines encircling it from pole to pole like a birdcage. Local field lines, entangled with plasma in

In the 1859 solar super-storm, charged particles set off intense auroras over much of the Earth. Some people thought their cities had caught fire.

the convection zone, twist and kink and poke through the surface, forming loops made visible by the hot, glowing plasma. When loops cross, they can essentially short-circuit, causing the tremendous plasma explosions called solar flares. Such flares release the energy equivalent of hundreds of millions of megatons of TNT, spewing x-rays and gamma rays into space and accelerating charged particles to nearly the velocity of light.

The Carrington event consisted of a powerful solar flare that produced the second of a rare pair of coronal mass ejections (CMEs)—gigantic magnetic eruptions of heated plasma belched into space. The first CME probably reached Earth in a normal span of 40 to 60 hours, clearing a path through the solar wind for the second one to make the trip in a mere 17 hours. Their combined impact squashed the Earth's magnetosphere—where the planet's magnetic field interacts with the solar wind—down from



its normal altitude of 40,000 miles to 4,000 miles, temporarily eliminating the Van Allen radiation belts girdling the planet. Charged particles entering the upper atmosphere set off intense auroras over much of the Earth. Some people thought their cities had caught fire.

A Carrington-class superstorm probably occurs only once in several centuries. But even storms of much smaller magnitude can cause considerable damage, especially as humans become increasingly dependent on technology deployed in space. Solar storms disrupt the ionosphere—the layer of Earth’s atmosphere where auroras occur, more than 60 miles above the Earth’s surface. The pilots of the nearly 11,000 commercial flights routed over the north polar region each year rely on shortwave radio signals bouncing off the ionosphere to communicate above 80 degrees of latitude, beyond the range of communications satellites orbiting over the Equator. When space weather disrupts the

ionosphere and interrupts shortwave communications, pilots are obliged to change course, which can cost \$100,000 a flight. A flustered ionosphere deranges GPS signals as well, resulting in positioning errors that can be more than 150 feet. This means that surveyors must pack up and go home, floating oil-drilling rigs have trouble remaining on station, and pilots cannot rely on the increasingly popular GPS-based systems employed for landing at many airfields.


UV light emitted during solar flares can also disturb satellite orbits by heating up the atmosphere, which increases drag. NASA estimates that the International Space Station descends more than a thousand feet a day when the sun is acting up. Solar storms could also affect the electronics on communications satellites, turning them into “zombiesats,” adrift in orbit and dead to the world.

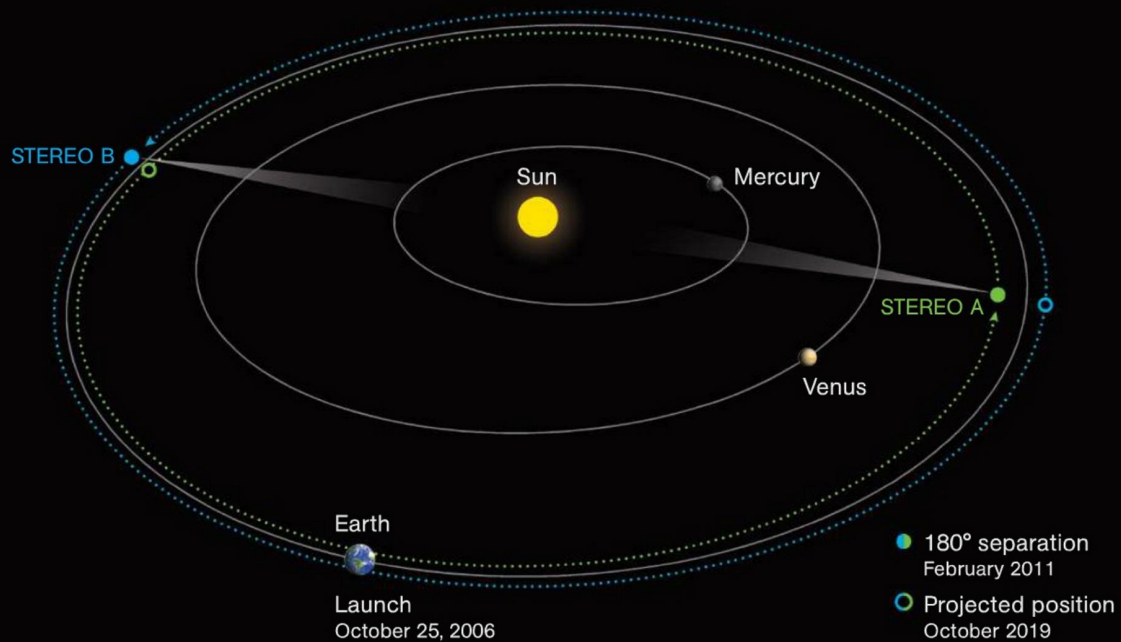
Unlike satellites in space, most power grids have no built-in protection against the onslaught

SEPTEMBER 22, 2011 Plasma loops wide enough to encompass many Earths are caught in profile on the edge of the sun, while a wavelike prominence above the loops slings charged solar particles into space. Scientists tune in to solar sound waves to detect active regions days before they bubble up to the surface.

NASA SDO







NOVEMBER 11, 2010 Twin NASA spacecraft STEREO A and B (above) provided the first nearly complete view of the solar surface. By June 2011 the gap had been filled in. Space-weather-watchers can now see active regions as they develop on the far side of the sun, allowing them to more precisely forecast the likely paths of CMEs. This improved imaging could mean a crucial margin of warning the next time the sun sends a violent storm toward Earth.

WALT FEIMER, NASA GSFC CONCEPTUAL IMAGE LAB AND STEREO
GRAPHIC: LAWSON PARKER, NGM STAFF. SOURCE: JOSEPH B. GURMAN, NASA GSFC


of a powerful geomagnetic storm. Since large transformers are grounded to the Earth, geomagnetic storms can induce currents that could cause them to overheat, catch fire, or explode. The damage could be catastrophic. According to John Kappenman of Storm Analysis Consultants, who studies the impact of space weather on the electrical grid, a solar storm like one that took place in May 1921 would today turn out the lights over half of North America. One on the order of the 1859 event could take out

“The morally right thing to do once you’ve identified a threat of this magnitude is to be prepared... Not preparing for it has intolerable consequences.”

—KAREL SCHRIJVER

the entire grid, sending hundreds of millions of people back to a preelectric way of life for weeks or perhaps months on end. In Kappenman’s words, we’re “playing Russian roulette with the sun.”

AT LEAST WE’RE not playing blindfolded. In 1859 the world had few tools for studying the sun, beyond telescopes and a handful of magnetic monitoring stations. Today scientists constantly monitor our home star with an imposing armada of satellites that can take images in x-ray and ultraviolet wavelengths blocked by Earth’s atmosphere. The venerable ACE (Advanced Composition Explorer) spacecraft, launched in August 1997 and still going strong, monitors the solar wind from an orbit around the L1 libration point, a stable gravitational spot located a million miles sunward of the Earth. SOHO, the Solar and Heliospheric Observatory, carries a dozen detectors that record everything from



high-speed solar-wind protons to low-speed solar oscillations. STEREO consists of a pair of satellites, one preceding and the other trailing Earth in its orbit, that together take 3-D solar images revealing how coronal mass ejections loft off the sun's surface and speed out through space. Meanwhile the Solar Dynamics Observatory, launched into a geosynchronous orbit in February 2010, downloads 1.5 terabytes of data every day on the sun's atmosphere, oscillations, and magnetic field.

Yet much remains to be done. "Space weather is where terrestrial weather was 50 years ago," says physicist Douglas Biesecker of NOAA's Space Weather Prediction Center in Boulder, Colorado. Because the impact of a storm depends in part on how its magnetic field aligns with that of the Earth, scientists cannot be sure of the storm's intensity until it reaches the ACE satellite—sometimes a mere 20 minutes before it slams into Earth.

So researchers concentrate on forecasting a storm's potential strength and its likely arrival time, giving vulnerable systems time to prepare. Last October the NOAA group inaugurated a new computer model, called Enlil after the Sumerian god of winds, that can predict when a CME will hit Earth, plus or minus six hours—twice as accurate as previous forecasts. The modeling is complex, in part because CMEs can interact strongly with the normal solar wind, making their progress as unpredictable as that of a running back through a defensive line. The uncertainties notwithstanding, Enlil's forecast for the arrival of a potentially major storm on March 8 of this year was off by a mere 45 minutes. That storm turned out to be a bit of a dud. We may not be so lucky next time.

"We haven't seen anything big in this solar cycle yet," says Biesecker. "But now we know that when the big one comes, we'll be able to nail it." □



OBX

North Carolina's Outer Banks is the
home and heart of photographer

David Alan Harvey



A pompano (soon to be released) is reeled in near my home in Nags Head on this ribbon of fragile barrier islands. The wild beauty and weather of this place have beguiled me since I was a kid, but now along with other inhabitants I wonder how long the islands will remain.

I found these folks packing up after a day on Nags Head beach late last May—at the kickoff to summer tourist season—when I was riding my bike around taking pictures. The population skyrockets near the Fourth of July.







Tree swallows swarm after eating wax myrtle berries at Jockey's Ridge, the tallest active dune system in the eastern United States. A few miles from here, the Wright brothers took to the air. They would have found plenty of inspiration among the OBX's hundreds of bird species.





It's difficult to explain to some folks why I've ended up living on what is essentially a hurricane-prone sandbar. But I've been coming down to North Carolina's Outer Banks, often referred to as OBX, since 1956, when I was 12, right around the time I got hit by a passion for photography. Now the smells, light, and rapid-fire weather changes that are so OBX are part of my psyche. When I'm not walking down a dusty road in Senegal or dancing in Rio during Carnival, I make the Outer Banks my home. After more than 40 assignments for *National Geographic* I've seen a lot, and I've lived deep. But nothing seems sweeter than the view from my front porch.

For me the Outer Banks is personal. For everyone here it is. Nobody comes down to build a career. Escape one, yes. Build one, no. Even though I'm usually working down here, the pace suits me better. When my parents brought me here as a kid, the place was a Waldenesque backwater, a few summer cottages scattered among the trees. I camped on the beach and bodysurfed. As a teenager I let some air out of the tires on my family's '53 Chevy and drove a little too fast with my buddies on the low-tide flats, arm out the window, radio blasting—and please pass me another cold one. A few years ago I bought a house I'd had my eye on. I've spent my career trying to capture the right moment. Now the right moment is here.

Even my memories, though, don't fully explain the Outer Banks' hold on me. It is something more primal, something about the capriciousness of the weather. Every day unfolds with its own mix of sun, wind, surf, and rain. The wide, sweeping sky offers a broad stage for summer squalls that frequently blow through. A fleet of white clouds will appear on the horizon and then suddenly darken. Lightning flashes, waterspouts rise out of the sound, and sheets of rain mixed with sand pelt the windows. And then, just as suddenly, it's all over. The sun returns to dry out the beach chairs, and the breeze lifts the kites up again.



As a shy 19-year-old, I joined the photo service in nearby Virginia Beach. We snapped pics of tourists and sold them prints. The job taught me how to talk to strangers. That skill and my camera have taken me around the world.



My neighbors Billy and Sandra Stinson watch a squall roll over their house on Roanoke Sound. Hurricane Irene destroyed the place last August.

These little tempests serve as reminders that at any moment the fickle winds can hurl a boat onto the shoals. (As the wrecks of a couple thousand ships along the OBX coastline attest.) Or possibly fling you into the sky. (They carried Orville and Wilbur Wright into immortality.) Living here is a straight-up bet on the weather.

The islands are highly mobile piles of sand, and the Atlantic gnaws at them little by little. Moves them around. They're not going anywhere for a while, but building a house on the waterfront should not be considered an investment for your grandchildren. Major hurricanes and tropical storms blow through every few years, sometimes cleaving new inlets through the islands. My neighbors Billy and Sandra Stinson lost their historic summer cottage to Irene last year. It had been in Billy's family for more than 50 years and was one of the few remaining original Nags Head houses. It had been built on stilts over dry land, but slowly the waters of the sound had crept beneath it. Billy and Sandra are determined to rebuild. It's a classic gambler's move—doubling down on their weather bet.

Why would anyone live with such a lack of security? Because we're all gamblers, thinking our luck will hold. And because when there's no hurricane, life is at its best. It's that simple.

—David Alan Harvey



“Do you need a fish that bad?” I shouted at this boy as he repeatedly cast a line into the heaving sea. “Do you need a photo that bad?” he shouted back. We ended up agreeing that we were both a little crazy for being out on the Nags Head Pier during a nor’easter.





A Manteo crowd gawks at a mako shark hauled in during a fishing tournament.

The Outer Banks has long had a taste for spectacle. The trophy marlins and big sharks caught by deep-sea charters have always attracted crowds at the docks. There are lots of surfing dogs, and just about everyone has a story to tell. Exhibit A in the spectacle category, however, might be the OBX's long fascination with pyrotechnics. Back in the early days folks would bring trunkloads of fireworks down to the beach and put on their own dazzling displays. It wasn't such a big deal when there was less around to catch fire. A few years ago some rules and regulations were born, but there's always a pretty good show on the Fourth of July. On any given summer night you can still hear someone out on the sand lighting off a wad of firecrackers—or down near the water shooting Roman candles into the surf. Some places can't be tamed.



Skippy learned to surf as a puppy and can hang with the OBX's best surfing dogs.

Not much can beat the Fourth of July on the beach at Nags Head.



A couple packs up after a day of summer surfing near the Avalon Pier. The biggest swells won't arrive until fall. Since the '60s, when surfing made its way here, the sport has steadily become embedded in OBX culture, and pros from around the world come to sample the waves.





Newlyweds Alaina and Justin Crowder pose with a couple who paused while strolling on Kill Devil Hills beach to wish the youngsters good luck. In the past five years the wedding industry has exploded in the OBX; there were some 2,000 ceremonies in 2011.






When I was a teenager visiting in the 1960s, the Outer Banks was a place where a guy would let his beard grow long, hire an offshore boat to troll for mackerel and tuna, and channel his own inner Blackbeard. (The pirate died here in 1718.) But what an OBX summer is really about is the good old-fashioned dream of a carefree life. Riding my bike around to snap pictures in my neighborhood, I see a family place: a place to take the kids to a carnival, a place where teenagers do what teenagers do when it's summer, a place to meditate and to take in the wind and the surf and the ever changing weather. Are folks out of touch here? I hope so—even if they have to go back to the real world sooner or later. That's the way I feel here: out of touch with everything except what I would say is the best stretch of coast on the planet.

Nags Head hired a carnival to celebrate its 50th anniversary last summer.






The beach is for “boy meets girl,” where teenagers perfect the art of hanging out.



A woman enjoys the OBX’s finest entertainment—the theater of sky and ocean.



Sometimes I sit for hours just admiring waves: the aesthetics of each curl, the way the wind shapes a break, the colors morphing and shifting as a swell rises. Ultimately the waves will transform OBX. In that way each is both a harbinger of the end and a work of art.



BY BROOK LARMER
PHOTOGRAPHS BY O. LOUIS MAZZATENTA

It was a dazzling spectacle: a life-size army of painted clay soldiers buried to guard an emperor's tomb. Now archaeologists and artists, armed with the latest tools and techniques, are bringing that ancient vision back to life.

TERRA-COTTA WARRIORS *in* COLOR

IN AN EARTHEN PIT IN CENTRAL CHINA, under what used to be their village's persimmon orchard, three middle-aged women are hunched over an ancient jigsaw puzzle. Yang Rongrong, a cheerful 57-year-old with a pageboy haircut, turns over a jagged piece in her callused hands and fits it into the perfect spot. The other women laugh and murmur their approval, as if enjoying an afternoon amusement in their village near the city of Xian. What Yang and her friends are doing, in fact, is piecing together the 2,200-year-old mystery of the terra-cotta army, part of the celebrated (and still dimly understood) burial complex of China's first emperor, Qin Shi Huang Di.


It usually takes Yang and her co-workers many days to transform a heap of clay fragments into a full-size warrior, but today they are lucky, accomplishing the task in a matter of hours. "I have no special talent," insists Yang, who has been solving such puzzles since 1974, when farmers from her village of Xiyang first unearthed pottery and a sculpted head while digging a well for their orchard. "But nearly every warrior here has passed through (Continued on page 86)



An Infantryman's Faded Arm

Traces of paint offer a hint of the bold hues that decorated the army at the moment of burial more than 2,200 years ago. This fragment replicates typical armor of the era: pieces of leather covered with lacquer that were fastened together with red cords. The hand was formed to hold a weapon.





Birth by Mass Production

A face took shape in one of several dozen molds. The sculptor then added details, choosing from an array of basic hairdos, ears, eyebrows, mustaches, and beards. The body was created separately and displayed a similar combination of standard elements. All together, the completed figures gave an impression of infinite variety, as in a real army.

An Army for the Afterlife

THE SPLENDOR OF QIN SHI HUANG DI'S TERRA-COTTA ARMY

Earth fill
Clay
Fiber mat
Wood beams
Rammed earth
Wood posts
Brick tiles
Rammed-earth wall
Wood beams

Destruction

In 206 B.C., four years after the emperor's death, a rebel army looted and burned his cemetery. This pit's charred wooden ceiling and the layers of clay and earth above it crashed onto the warriors, shattering them all.

WHO'S WHO

Most of the figures represent ground troops—soldiers and archers. About four dozen are charioteers and officers of varying ranks.



Soldier in battle dress



Soldier in armor



Low-ranking officer




Mid-ranking officer



High-ranking officer (general)



Charioteer



The massive army deployed in Pit 1 is re-created here for the first time based on the evidence found so far, including the figures' poses, fragments of paint, and equipment such as swords and chariots. An estimated 6,000 warriors were meant to provide the emperor with eternal protection from attack. Most figures face east, the direction from which the imperial capital was most vulnerable to invasion.



China's First Empire

Qin Shi Huang Di was king of the Qin territory when he conquered his warring neighbors and created, in 221 B.C., a unified realm named after his homeland. For his final resting place he chose a site near his capital, Xianyang.


Battle Formation

Warriors in the front and side rows wielded long-range weapons such as crossbows. Officers, soldiers carrying short-range weapons, and charioteers armed with bows and arrows stood in the army's central sections.

DEADLY ARMS
The army was pretend, but it bore real bronze weapons. Hundreds of blades and crossbow triggers have been found, along with more than 40,000 arrowheads.



THIS AND NEXT: GATEFOLD:
JIAN WELASCO; NEIM STAFF
ART: PURE RENDERING DMBH
PICTURE TEXT: A. R. WILLIAMS, NEIM STAFF
FLIP PHOTO: XIA JIUXIAN
(ALTERED FOR ILLUSTRATION PURPOSES)
SOURCES: SHEN MAOSHENG AND RONG BO
QIN SHI HUANG DI TERRACOTTA WARRIORS
AND HORSES MUSEUM; THE TERRACOTTA
ARMY OF THE FIRST CHINESE EMPEROR QIN
SHI HUANG; INTERNATIONAL COUNCIL ON
MONUMENTS AND SITES



An Army Emerges

More than a thousand warriors have been unearthed in Pit 1, burial ground of the emperor's main army, and many more will likely be found. The figures were once brightly painted, but the passage of centuries and the exposure to dry air during excavation have stripped away their colors.

Ranks Hairstyles and headgear reflect the army's hierarchy. Soldiers wear simple caps or hair swept into a topknot. Officers wear caps crowned by ornamental devices.

SOLDIERS


OFFICERS BY RANK

Low



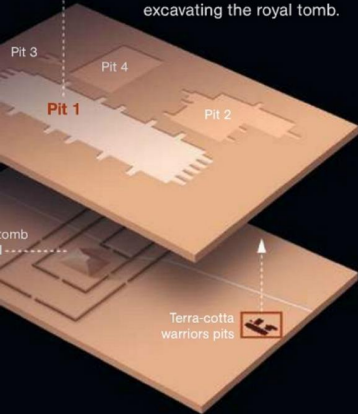
Pit 1

Situated about a mile east of the emperor's burial mound, the largest underground structure found to date covers 3.5 acres.



Excavated to date

The emperor's cemetery includes four pits—three with terra-cotta warriors and one unfinished and empty. An estimated 700,000 laborers worked for more than 30 years to create the complex. Archaeologists plan to wait until preservation techniques improve before excavating the royal tomb.



caps designs.

Mid

High



Pigments

Various materials provided color, including precious stones ground into powder.

Color unknown



RED: Cinnabar



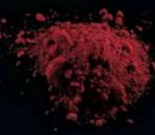
BLACK: Charcoal



PURPLE: Cinnabar and barium copper silicate




BLUE: Azurite



DARK RED: Iron oxide



WHITE: Bones burned at a high temperature



GREEN: Malachite



General, Pit 1

Fragile Paint

The army's rich coloring is reproduced on this figure (left), one of the few found with enough traces of paint so that experts could determine almost all of its original colors. On each warrior, egg-based paint was applied over two layers of lacquer. When archaeologists began to uncover the army, the lacquer dried and flaked off, taking the paint with it. Today new techniques are saving the ancient hues.



iPad Exclusive: Get a 360° view of this general, and fly over the warriors.

BROWN, BLACK, AND GROUND LAYER: Lacquer made from the sap of a local tree

PHOTOS: ROBERT CLARK (PIGMENTS)

(Continued from page 74) my hands.” Having helped reassemble an army of a thousand warriors, Yang contemplates today’s final piece: a clay head sheathed in protective plastic. Visible through the wrap are flashes of pink and red, brilliant hues that hint at the original glory of the terra-cotta warriors.

The monochrome figures that visitors to Xian’s terra-cotta army museum see today actually began as the multicolored fantasy of a ruler whose grandiose ambitions extended beyond the mortal realm. The first emperor to unify China under a single dynasty, Qin Shi Huang Di packed a lot into his earthly reign, from 221 to 210 B.C. Aside from building the first lengths of the Great Wall, the tyrannical reformer standardized the nation’s writing system, currency, and measurements, and provided the source for the English word we now use for China (Qin is pronounced Chin).

All the while, the emperor prepared for the afterlife, commanding the construction of the burial complex that covers 35 square miles. Qin’s army of clay soldiers and horses was not a somber procession but a supernatural display swathed in a riot of bold colors: red and green, purple and yellow. Sadly, most of the colors did not survive the crucible of time—or the exposure to air that comes with discovery and excavation. In earlier digs, archaeologists often watched helplessly as the warriors’ colors disintegrated in the dry Xian air. One study showed that once exposed, the lacquer underneath the paint begins to curl after 15 seconds and flake off in just four minutes—vibrant pieces of history lost in the time it takes to boil an egg.

Now a combination of serendipity and new preservation techniques is revealing the terra-cotta army’s true colors. A three-year excavation in Xian’s most famous site, known as Pit 1, has yielded more than a hundred soldiers, some still adorned with painted features, including black hair, pink faces, and black or brown eyes. The best-preserved specimens were found at the

bottom of the pit, where a layer of mud created by flooding acted as a sort of 2,000-year-long spa treatment.

The last excavation in Pit 1 screeched to a halt in 1985 after a worker stole a warrior’s head and was summarily executed—a head for a head, as it were. In the long hiatus that followed, Chinese researchers worked with experts from the Bavarian State Conservation Office in Germany to develop a preservative known as PEG to help save the warriors’ colors. During the recent excavation, the moment a painted artifact was unearthed, workers sprayed any bit of exposed color with the solution, then wrapped it in plastic to keep in the protective moisture. The most colorful pieces (and the earth surrounding them) have been removed to an on-site laboratory for further treatment. To everyone’s delight, the modern techniques for preserving ancient colors seem to be working.

IN A NARROW TRENCH on the north side of Pit 1, archaeologist Shen Maosheng leads me past what look like terra-cotta backpacks strewn across the reddish soil. They are, in fact, clay quivers still bristling with bronze arrows. Shen and I skirt the remnants of a freshly excavated chariot, then stop beside a plastic sheet. “Want to see a real find?” he asks.

Lifting the sheet, Shen unveils a jagged, three-foot-long shield. The wood has rotted away, but the shield’s delicate design and brilliant reds, greens, and whites are imprinted on the earth. A few steps away is an intact military drum whose leather surface has left another glorious pattern on the dirt, its crimson lines as fine as human hair. Together with the imprints of finely woven silk and linen textiles also found here, these artifacts offer clues about the artistic culture that flourished under the Qin dynasty and the vibrant palette that infused it.

With so much color and artistry imprinted on the soil—the ancient paint, alas, adheres to dirt more readily than to lacquer—Chinese preservationists are now trying to preserve the earth itself. “We are treating the earth as an artifact,” says Rong Bo, the museum’s head chemist, who

Beijing-based Brook Larmer wrote about Myanmar for the August 2011 issue. Lou Mazzatenta has photographed 29 stories for the magazine.



Digging Into New Discoveries

Crouching by a jumble of fresh finds, Yang Jingyi brushes away the last of the mud before restoration begins. As their excavations move closer to the central burial mound, archaeologists hope to reveal many more unusual twists in the story of the terra-cotta army.

helped develop a binding agent, now under patent, that holds the soil together so the color won't be lost. The next challenge, Rong says, will be to find an acceptable method for reapplying this color to the warriors.

With less than one percent of the vast tomb complex excavated so far, it may take centuries to uncover all that remains hidden. But the pace of discovery is quickening. In 2011 the museum launched two long-term excavation projects on the flanks of the 250-foot-high central burial mound. Exploratory digs in this area a decade ago uncovered a group of terra-cotta acrobats and strong men. More extensive excavations will yield "mind-boggling discoveries," predicts Wu Yongqi, the museum's director.

Down in Pit 1, Yang tightens the straps that

hold her reconstructed warrior together. His head, still wrapped in plastic, is beaded with moisture. His lifelike pigment has been preserved, and his body will go on display at the museum with all of the cracks and fissures he received during his 2,200 years underground.

In the early days of the Xian excavations, the fractures and imperfections of the terra-cotta warriors were plastered over. Now, reflecting the evolution of the museum's views on historical accuracy, a new army is forming on the pit's west end, cracks and all. In every statue Yang's handiwork is plainly visible. "It's nothing special," she says with a modest smile. And with that, she and her village friends get back to work, piecing together the puzzle beneath the roots of their old persimmon trees. □

A love affair with



the Ural OWL

PHOTOGRAPHS BY SVEN ZAČEK

*They're fierce, they have a four-foot wingspan,
and they punch with their talons. But one female
didn't mind becoming a photographer's muse.*







The photographer's favorite subject—the female Ural owl that appears in all the photos except the one on page 92—found a natural nook to conceal her nest.

The young hunter was stalking moose in a frigid Estonian forest when he found himself locked in the sights of another creature: a Ural owl. He looked into her ebony eyes and softly fringed, heart-shaped face. Sven Začek was smitten.

He soon returned to the woods armed for a different kind of shot. He pulled his hood tight, fearing the owls' reputation for clobbering intruders' skulls. But the next female he met was aloof, matching his advances with equal retreats. After two months of silent standoffs, she dared to dive for a vole right in front of his lens.

“That was the turning point,” says Začek.

With the blitheness of a reality TV star, the owl let him record her domestic dramas for over three years. Courtships unfolded. Rodents were gobbled. Chicks chirped and wobbled their way to adulthood. In 2010 she disappeared. Začek blames nearby logging, which culls the rotten-at-the-core trees that Ural owls use as nests.

The species numbers a few hundred thousand in Europe, with millions more in northern Asia. Začek knows he will find others, but says none could replace his lost lady. —*Amanda Fiegl*

Nature photographer Sven Začek's latest book looks at his native Estonia from the perspective of its national bird, the barn swallow.

As the chicks




grow, their motley fluff morphs into elegantly streaked plumage.



She looks sweet grooming her chick, but don't mess with mom's nest: Ural owls are aggressively territorial. "I've made an 'agreement' with the females that the price to band and measure one nestling is six hard punches on the head," says Finnish ornithologist Pertti Saurola. Above, an owlet naps near the tail of a future meal.






A male (at right) delivers a freshly caught rodent to his mate, and she will bring it back to their nearby nest. Since unattended chicks could be vulnerable to hawks and other hungry birds, the male does most of the hunting during breeding season.

According to myth,



Snow can conceal prey like voles (above), but such protection is no match for the many hunting advantages nature has bestowed on owls. Concave faces help channel sound into supersensitive ears, while heightened vision and specialized feathers let owls fly under a cloak of darkness and silence. "I'm in awe of them," says photographer Začek.



owls symbolize the souls of the dead or the wisdom of the gods.



HONG KONG IN CHINA'S SHADOW

Fifteen years after the handover to mainland China, Hong Kong residents worry that their identity—and their freedoms—are slipping away.





A fearless crowd holds a candlelight memorial in Victoria Park for democracy activist Szeto Wah, who died at 79 in 2011. Under China's "one country, two systems" policy, Hong Kong's citizens enjoy free speech, but voting rights are limited.





Fast-paced capitalism thrives in the Asian headquarters of the financial firm HSBC. Low taxes, limited regulation, and access to mainland China's market keep Hong Kong one of the best places to make money.



Beat-up armchairs await residents of a shantytown built on the top of a mixed-use building. With affordable housing hard to find in one of the world's most expensive cities, low-income workers colonize rooftops in industrial neighborhoods.



BY MICHAEL PATERNITI
PHOTOGRAPHS BY MARK LEONG

A

t the edge of the South China Sea, the metropolis of Hong Kong flickers and glows, its iconic skyscrapers like molten columns, the bay reflecting all the cool blues and fuchsias of the city's desire. With little available flatland and the most skyscrapers in the world, Hong Kong is so dense with buildings, up to a hundred stories high, that they rise from the mountainsides as if full of helium. Hong Kong is a floating city: It floats between worlds, on fluctuating currency exchange rates and IPOs, real

estate speculation, and the yuan of Chinese mainlanders, who come in droves on a wave of new wealth. It floats over the sedimentary layers of its past: the ancient fishing village, pirate haunt, former British colony. Now a Chinese special administrative region, it is being remade yet again under diamond pressure. And increasingly this city of over seven million inhabitants floats on a growing sense of unease, a discomfort that stands in direct opposition to the heady, auspicious days when Hong Kong was one of Asia's great business capitals.

What has cast the Hong Kong of once giddy acquisitive desire into a deep paranoia, of course, is the new China, the second largest economy in the world, which has become the shadow, the inference, the chimera, and the overlord in every conversation here. Mistrusted at every turn. Looked down upon—and up at in awe. You can feel the vapors of this unease everywhere in the city, like the mist that rises from the harbor or from steaming streets at dawn, a mix of confusion and fear and the sharpening premonition of erasure.

“If you want to see capitalism in action, go

to Hong Kong,” economist Milton Friedman is credited with saying. Yet to idealize the city today as a free market paradise, thriving in its 15th year after the British handover to China, is to sorely oversimplify, if not misconstrue, the darkening forces at work here. It's to miss the tensions and tectonic shifts beneath the glitzy financial center that Hong Kong shows to the world. In the city underneath, one finds asylum seekers and prostitutes; gangsters with their incongruent bouffants; thousands of Indonesian housemaids who flock to Victoria Park on their precious Sundays off; and those barely scratching out an existence, people crammed into partitioned apartment blocks of “cage houses” the size of refrigerator boxes. While Hong Kong's per capita gross domestic product ranks tenth in the world, its Gini coefficient, an index that measures the gap between rich and poor, is also among the highest.

Hong Kongers say their city reinvents itself every few years, citing the ever morphing skyline as one visible example. “We feel all of these great changes, but we don't know how to name them,” says Patrick Mok, the coordinator for



Security cameras eye the traffic in Chungking Mansions, a 17-story hive of market stalls, restaurants, and cheap lodgings where global traders do business. Yemenis, Nigerians, Pakistanis all show up, buying made-in-China goods to sell back home.

the Hong Kong Memory Project, a \$6.4 million effort to address Hong Kong's identity problem by creating an interactive website of old objects and photographs. "The pace of the city is too fast for memory."

Yes, Hong Kong is changing again, but into what and molded by whom?

A SHORT WALK from the tony designer stores along Canton Road and the opulent Peninsula Hotel in Kowloon's Tsim Sha Tsui district, a rundown, 17-story building called Chungking Mansions spreads over a block—home to 4,000 people who constitute an international brigade of buyers and sellers. They can be found at all hours under neon glare, ferreting through this world of no-frills hotels, restaurants offering African stews and Indian curries, and shops that sell everything from whiskey in a glass to saris and prayer mats.

Gordon Mathews, an American anthropologist who's studied and written about Chungking Mansions for the past six years, says 130 nationalities embark here each year, hoping to do big business in what he labels "the ghetto

at the center of the world." When it was first built, Chungking Mansions was the domain of Chinese immigrants, who moved up and out. Today "this is more a Third World gentlemen's club," says Mathews, who estimates that 20 percent of the cell phones in use in sub-Saharan Africa pass through here. "This is probably the most important building in the world for low-end globalization," he says.

Hong Kong was built on this sort of global trade, owing its birth to opium, which may explain why to this day the city blurs the line between its legal and extralegal activities. When British traders arrived by frigate in the 1800s, looking to swap an embarrassment of Indian opium packed in wooden chests, they spied the granite island that would become Hong Kong on their way up the Pearl River estuary to Guangzhou.

Then came the First Opium War in 1839: The

Michael Paterniti is an award-winning writer working on a book about cheese and murder in Spain. Photographer Mark Leong documented the Asian wildlife trade in the January 2010 issue.

Under British rule a city took shape on the shores of a booming harbor, a transit point for trade with China.

Manchu empire ordered a halt to the trading of “foreign mud” by the “outer barbarians,” confiscating over 20,000 chests of opium and destroying them in public; the British retaliated, bringing their naval forces within a hundred miles of Beijing before a cessation of hostilities.

The superintendent of trade, a man named Charles Elliot, negotiated for the seemingly worthless Hong Kong, believing its deep-water harbor might prove a boon but leaving the imperialists back home in a swivet—Why not farther up the coast?—and prompting Queen Victoria to admit bafflement at “the unaccountably strange conduct of Charles Elliot,” while joking that her daughter should bear the title of princess of Hong Kong. Under British rule shanties gave way to granite buildings, a colonial infrastructure grew, and a city began to take shape on the shores of a booming harbor, one that acted as a transit point for trade with China.

It was the reaction to China’s communist revolution of 1949, however, that transformed Hong Kong into a center of industrialized capitalism. Faced with Mao Zedong’s nationalization drive, Chinese industrialists pulled up roots and reestablished themselves in Hong Kong, and a wave of refugees poured in, looking for work. A robust capitalism emerged, turning the city into a prodigious exporter of goods and a place of such unregulated ease that it invited money from all comers.

In time Hong Kong built its glowing skyscrapers—some by world-class architects like I. M. Pei and Norman Foster—as well as its more problematic housing estates, while behind its modern facade, social ills like prostitution, drug dealing, smuggling, and gambling continued to proliferate.

Chungking Mansions is a measure of how much has changed. “There’s not much illegal except the illegals working here, many of them seeking asylum,” says Mathews, who believes that the Mansions is where Hong Kong partly fulfills its promise, echoing back to an older version of itself from the 19th and 20th centuries: the melting pot, the open port, the unfettered global bazaar. “It is the truest encapsulation of what Hong Kong was, is, and could be.”

In a Chungking Mansions curry shop, I meet a man who says he is Pakistani and asks to be called “Jack Dawson,” after Leonardo DiCaprio’s character in *Titanic*. He says he was threatened in his former country and came to Hong Kong without proper papers. He raised a bit of capital and began selling phones, and now he moves disposable “14-day phones,” pulling down \$60,000 a year. Gesturing to the stuffy hallway thronged with people coming and going, Jack Dawson says, “This is my land of dreams.”

ON LOCKHART ROAD, in the Wan Chai district, the scene in a cramped lobby of a dilapidated building feels tense to say the least: male teenagers playing video games on their phones and suited men anxiously shifting from foot to foot, avoiding eye contact, all waiting to ride upstairs. When the elevator door draws open, one tribe of men glides out, while this tribe shuffles in—and up they go. Each floor of the 20-story building includes half a dozen thin-walled apartments offering one-woman brothels, barely masking the racket of the ministrations within.

During the 1980s human trafficking was facilitated by triads—criminal gangs who define themselves by dialect, profession, and political affiliation—who imported sex workers to Hong Kong in speedboats. The triads began as



NGM MAPS

Seven million people crowd into Hong Kong's special administrative region on China's southeastern tip (shown in white on the inset, left). The region's urban buildup is clustered on just a quarter of its landmass because much of the terrain is too steep to develop.

criminal secret societies in more lawless times but rose to prominence in the 1960s and early '70s during Hong Kong's golden age of corruption. The violent triad films of John Woo reinforced the concept of gangster as hero while highlighting the jagged dichotomy that still lingers over the city: In the gleaming towers the money flows on a white-collar stream of speculation and profit, while in the boiling, overcrowded streets, triads knife, blast, and amputate civilization until it lies bleeding on the brink of demise.

The truth today is much fuzzier—and less dire. Some triad-related criminal activity, such as the illicit drug trade, has shifted to the mainland. And the triads of today, says Alex Tsui, a former anticorruption official, no longer carry the vestiges of loyalty and patriotism that spurred some of the conflict. Rather, everything has been reduced to business. With profits in the offing, triads are more willing to collaborate with each other, resolving their differences around a table rather than in the streets. They run bus lines and dabble in interior decorating, while still holding on to everyday thuggery. But the lines have blurred. The children of the triad

brass go to fine colleges and find their fulfillment in new iPads rather than in street bullying. High-level gangsters are more interested in their investment and real estate portfolios, or in buying racehorses, than in risking their lives in a bloody shoot-out.

“What some realized was that if you break the law in Hong Kong, you go to jail,” says Tsui. “But if you go about 20 miles away, to Shenzhen and the mainland, you have carte blanche.” Adds triad expert Kent Lee, “Those who’ve stayed aren’t as violent and are more profit-oriented now.”

Changes in the law have also minimized the triads’ hold on the underground economy. Today prostitution is legal in Hong Kong, with restrictions designed to keep it from the public eye and ordinances in place to shield sex workers from triads or pimps who attempt to profit as middlemen. Not that the law isn’t broken, but it’s ushered in a new era that has brought an influx of sex workers from mainland China, in numbers that have made policing the trade difficult.

Now entire apartment buildings, unmarked from the outside, provide floor after floor of single-room apartments filled with sex workers, who



A neon-soaked district beloved by Hong Kong film directors, Mong Kok blazes with massage parlors and karaoke joints, conjuring visions of gangster shoot-outs. Triads, the local gangs, stay low profile, specializing in extortion and loan-sharking.

金致瑰

字2梯電會總夜OK拉卡

OPEN JASPER SAUNA
 TOURIST WELCOME MOST 深
 全新裝修 CHEAP 圳
 足球直播 MONEY 消
 保證全港最平 ONLY 費
 樓按③字 MANLY COMM BLDG 3/F

瑞興

皇
 朝
 豪
 茶
 蘭
 浴
 MASSAGE PLACE
 イクベラ=井ケチ

雲南桂林過橋米線
 TRADITIONAL CHINESE NOODLE

息列如

豪
 魚蛋
 粉麵
 茶 平

維多利亞
 Hedrich Wasthouse

SING SHUN HOTEL TEL: (00852) 35411688

24小時營業

新君
 潮州
 新泉發潮州飯
 馳名潮州水餃 正宗潮州
 潮州粉卷

P 時租

HOTEL
 MS 3213

Today gangsters are more interested in their investment portfolios than in risking their lives in a shoot-out.

advertise their services on Internet sites where they are rated by their customers, who in this building, on this day, will pay \$60 for 40 minutes.

Upstairs, I find a woman willing to talk, if not give her name. “After paying rent, I make over \$100,000 a year,” she says in a Betty Boop voice, standing in a pink negligee of plunging décolletage in a room with floor-to-ceiling mirrors and a wet bathroom floor after yet another shower between clients. “Since doing this work, I’ve bought three apartments for my family,” she says proudly.

Doing the math, one realizes that, for better or worse, she’s a busy woman. And comparing this world to the misguided Hollywood portrait of exotic seediness and found love conjured in a film like *The World of Suzie Wong* (“With you, it’s different,” Suzie, the prostitute, tells William Holden’s character. “I feel something in heart.”), one also realizes that the most intimate act is just another transaction in a city of transactions, a service rendered in 40-minute clips, money exchanged, investments employed, money made to make more money—and sent back home to the family on the mainland.

IN NO OTHER MONTH does the ghost of China loom over Hong Kong more than in June. The anniversary of the Tiananmen Square crackdown—June 4, 1989—is Hong Kong’s own symbolic 9/11. Coming as it did in the years just before

the handover, the massacre of hundreds of protesters sent a chill howl through the colony, casting the Chinese government as a jackbooted police state willing to go to extremes to crush any claim to freedom of expression.

In the fashionable Causeway Bay district of the city, on the concrete plaza in front of Times Square, Sam Wong, 22, stands beneath massive banner ads of George Clooney sporting an Omega watch and supermodels striking sexy poses. Wong wears a white T-shirt that reads, “Freedom Now!” in English and a declarative headband reading, “Hunger Strike!” in Chinese.

Already stick-thin with a spray of stubble on his chin, Wong is 24 hours into his 64-hour hunger strike to mark the Tiananmen anniversary. He is joined by 18 other youthful protesters in an improvised tent city replete with brochures and sing-alongs that include lyrics calling for China to be more democratic and to release imprisoned political dissidents.

Shoppers stream past, barely taking note. Yet the evening before, a large group of mainland tourists stopped to watch a documentary about Tiananmen Square, viewing scenes of the massacre under a JumboTron of movie trailers. Afterward a group stayed to talk, some claiming they’d just learned for the first time what actually happened, others politely questioning what they took to be the protesters’ antigovernment version of events. “We’re not afraid of people with different ideas,” says Wong. “We’re worried that the police will overuse their power and arrest us, that they’ll squelch our right to free speech.”

This is an idea that gets expressed repeatedly in Hong Kong these days: the unpredictability of the authorities, who many believe are simply puppets for the hidden intentions and directives of their masters in Beijing. Despite China’s promise of “one country, two systems,” which guarantees Hong Kong’s right to an autonomous political and economic system until 2047, residents cringe at the specter of China’s control, limiting the freedoms and freewheeling ways of the past, imposing its will, subsuming what is quintessentially different about Hong Kong, and recasting the city in its image.



The real winners at Happy Valley Racecourse are members of the elite Hong Kong Jockey Club, whose perks include the right to enter restricted areas to size up horses. The city's biggest taxpayer, the club controls legal gambling and lottery sales.

Leung Kwok Hung—a leading pro-democracy activist and legislative council member known as Long Hair, for the hippie mane that falls between his shoulder blades—rails against what he sees as a growing prohibition against free speech. “The police kowtow to Beijing, because if you say no to what the Communist Party wants, you’re saying no to your career,” he says. “But that extends to government officials too, and the tycoons who own the media or want to do business in China. More and more, we’re becoming too passive. Half the media won’t even report on our protests.”

Clad in a Che Guevara T-shirt and listening to Richie Havens in his book-lined office, Long Hair says he’s been arrested nearly 20 times over the years, convicted a dozen times, imprisoned four times. He is trying to defend what he considers the most important parts of Hong Kong’s identity: free expression, a free media—all of which were taken for granted under the “positive noninterventionism” of British rule and are now feared to a greater or lesser extent by the Chinese Communist Party. Because Hong Kong is neither autonomous nor a full-fledged democracy,

Long Hair senses a dangerous vacuum. But on his best days, he believes that Hong Kong is an important bastion of civil liberties and, if put to it, capable of standing up to China.

Last year’s June 4 protests—the only ones allowed in all of China—seemed to carry extra gravitas given the uproar over the detention of a Chinese artist, Ai Weiwei, whose provocative work and social protest caused him to run afoul of the communist government. (He was arrested and accused of tax evasion while boarding a plane for Hong Kong.) There were agitprop demonstrations on East Point Road: A man inviting people to scribble their protests on Post-it notes that were then attached to his body; a woman lighting an herbal powder on her palm, then blowing the flames out just before they burned her flesh.

Tens of thousands gathered in Victoria Park for a candlelight vigil. Organizers claimed 150,000 attended, while the police estimated half as many. The urgency of the protest was underscored by a profusion of T-shirts, banners, and buttons reading, “Who’s Afraid of Ai Weiwei?” There were songs (“We’re the new

There's growing resentment toward mainlanders, who were referred to as "locusts" swarming the territory.

youth, and there won't be fear") and speeches, and a video screen showing messages taped by mothers of Tiananmen Square victims, calling for remembrance and strength. It was, by turns, heartrending, melodramatic, utterly compelling, and weirdly hopeful, but what made it most poignant was the real sense among the protesters that what happened at Tiananmen might indeed one day happen in Victoria Park, that they in fact might be next.

Afterward a group of young protesters cleaned the park, thoroughly scrubbing the pavement, using paint scrapers to bring up the candle wax. There was no rowdiness, no spontaneous call to march or occupy or throw Molotov cocktails. This was protest, Hong Kong-style, polite, temporary, fervent until the goodbye, then strangely complacent and without final provocation.

In the emptying park after the evening's protest, I met a man with a red fan, wearing aqua blue shorts. He carried a bag with leaflets and brochures, some extolling the pro-democracy movement or calling for the release of imprisoned political dissidents, including Nobel Prize winner Liu Xiaobo and Falun Gong members. "The Communist Party hates me," he proclaimed.

Part of a landowning family in China, he'd moved to Hong Kong in 1951, at the age of 17, to escape Mao Zedong's rule. Some of his uncles had been imprisoned, while another uncle had

become an official in the Communist Party. "Our family has lived all sides," he said. He'd retired from the jewelry business in his 50s and since then returned once a month to his home village in Guangdong Province. "I scold the communists," he said, "and preach Hong Kong's form of democracy." What was he going to do with all the pamphlets in the bag? "Bring them back to China," he said.

IF HONG KONGERS are subtly exporting their political ideas to China, it's the mainlanders who have buoyed the city with their buying power, especially after it was crippled by the bird flu epidemic in 1997 and the SARS crisis in 2003. "The Rolex store at Times Square sells 200 watches a day, mostly to mainlanders," declares Francis Cheng, a leading event planner for some top brands in Hong Kong and personal assistant for Pansy Ho, the socialite and billionaire who runs the MGM China gambling empire. Where it was once Hong Kong that sent food packages to China in its time of need and supported the Chinese real estate market through investment, the tables have turned: It's China that helps keep Hong Kong afloat these days, the mainlanders flocking to the metropolis to buy its real estate and goods, often in cash, since credit cards still account for only a fraction of retail purchases in China.

"Growing up, we felt superior to the Chinese," says Cheng. In Hong Kong people joke about how the mainland's nouveau riche visit fine restaurants and insist that their wineglasses be filled to the brim. In one case a mainlander is said to have toted a bag of cash into a fancy boutique and blurted, "Where's the most expensive stuff?" Stories like these support the long-held stereotype of the mainlanders as *ah chan*, or country bumpkins, but as Cheng points out, today the city's nine Gucci stores have long lines in front, a trail of seemingly endless demand. "There'll always be the next group of mainland farmers who've made it big," he says.

This shift in economic power has exacerbated Hong Kong's identity crisis, to the point where it is now the mainlanders who refer to their



Behind closed doors legal prostitution thrives in Hong Kong. Many sex workers come from the mainland—like “J,” a 32-year-old who operates a one-woman brothel, the only type of operation allowed. In two years she has made enough to invest in real estate.

Hong Kong brethren as *kong chan*, or Hong Kong bumpkins. The University of Hong Kong’s Public Opinion Program reports that in recent surveys, most residents view themselves first as Hong Kongers, not Chinese, underscoring a growing resentment toward mainlanders, who were referred to in a Hong Kong newspaper ad as “locusts” swarming the territory. Nearly half the babies born in Hong Kong’s reputable hospitals last year belonged to mainlanders, spurring protests by Hong Kong mothers worried that, in this auspicious Year of the Dragon, when birth-rates are sure to spike, the already overtaxed Hong Kong hospital system will be unable to handle its own.

At a Dolce & Gabbana store recently, Hong Kong residents were banned from taking pictures in front of the store’s window display. In response, over a thousand Hong Kongers gathered in the street in front of the store to demand an apology, while venting pent-up frustration that they were being treated as second-class citizens in their own home.

Tensions are building, layer upon layer in the floating city. “Visitors see Hong Kong as the

emerald city on the mountain,” Alex Tsui says, “but it’s an ailing city. The head is not working right. The limbs don’t work. The footwork is off.”

Back at Times Square, Sam Wong approaches the end of his hunger strike so groggy and fatigued he takes refuge in a tent, holding his head and closing his eyes as the endless stream of oblivious shoppers comes and goes. He feels someone must stand up to China, though he will be glad when it’s over.

Night falls; the buildings are lit, lined like candles. The ferries churn in the bay. The planes glide overhead like silver pterodactyls, the streets a river of consumers. Hong Kong, city of a hundred cities, seems as restless as it ever was, morphing once more.

“People are shocked when I show them pictures of the rice paddies that were here in the 1970s,” says Patrick Mok, the memorykeeper. “Then, we lived in the streets, in the open-air markets and stalls. Afterwards, everything moved indoors, into the malls, behind closed doors, in air-conditioned spaces. We’re not sure who we’re becoming now, but we can feel ourselves disappearing.” □



A forest of high-rises, many of them public housing projects, covers central Kowloon, one of the world's most crowded pieces of real estate. Despite Hong Kong's glittery reputation, almost half of its seven million residents live in subsidized housing.







Expensive tastes fire Hong Kong's economy. At a party for Chanel's new line of watches, a prospective buyer, his face lit by a camera sensor, tests the feel of a \$6,000 timepiece. Many of Hong Kong's biggest spenders now come from the mainland.



An alley cuts behind shops, away from the hustling streets. The city's booming economy pleases Beijing. What rankles is Hong Kong's stubborn sense of independence, a trait that shows little sign of dimming.



Where . the weird things are

*Isolated Socotra, 220 miles from
mainland Yemen, is home to
a panoply of strange plants and
animals uniquely adapted to the
hot, harsh, windswept island.*





MICHAEL MELFORD

Botanical icon of Socotra, the dragon's blood tree uses its upraised branches to grab moisture from highland mists. Conservationists fear that poor reproduction threatens the species' future.





MARK W. MOFFETT

Chamaeleo monachus is found solely on Socotra, as are 90 percent of the island's other reptiles. Local people believe the chameleon is magic: It's said that a person hearing its hiss will lose the ability to speak.



By Mel White

Photographs by Mark W. Moffett
and Michael Melford

I *It's nearly midnight on the broad hill called Firmihin,
where a dragon's blood forest grows. The moon, a night
past full, floods the jagged landscape with cool silver.*

Inside the rock wall of a shepherd's compound, flames light the faces of four people sitting barefoot around a fire, sharing a pot of hot tea mixed with fresh goat's milk.

Neehah Maalha wears a saronglike garment called a *fouta*; his wife, Metagal, wears a long dress and matching head scarf in rich purple. They talk about their lives on the island of Socotra, in a language whose origins are lost in time—unchanged for centuries and understood today by fewer people than live in Ames, Iowa.

Although the couple can't read, they know that the new sign down the hill says that Firmihin has been declared a protected nature reserve. Foreigners come to their village, they say, to photograph the dragon's blood trees and the desert rose plants and the *mishhahir* flowers. Scientists come and turn over rocks, claiming to be collecting insects and lizards. What are they really looking for?

Two hundred twenty miles across the Arabian Sea from the rest of troubled Yemen, Socotra was once a legendary place at the edge of maps of the known world. For sailors it was fearsome, with dangerous shoals, ferocious storms, and residents who were believed to control winds and turn ships toward shore for capture and plunder. Today Socotra's rich biological diversity brings new explorers, who hope to learn its secrets before the modern world changes it forever.


Land snails climb trees on Socotra's arid Zahr Plain to escape heat—and also carnivorous beetles—but then they're exposed to hungry birds.


Suddenly the worry on Metagal's face gives way to a bemused smile. She disappears into the darkness and returns to offer me a small, paper-wrapped package. Would I like to buy some frankincense? Neehah takes a tiny piece and places it on a coal from the fire. Smoke rises and swirls, and we breathe the lush scent that perfumed the funerals of Egyptian pharaohs and the temples of Greek gods.

THE ANCIENT EGYPTIANS, Greeks, and Romans all tapped the treasures of Socotra's natural world: aromatic resins such as frankincense, medicinal aloe extract, and the dark red sap of the dragon's blood tree, used for healing and as an artist's color. Adventurers came to harvest the island's wealth, despite stories that it was guarded by giant snakes living in its caves. The Queen of Sheba, Alexander the Great, and Marco Polo were among those who coveted Socotra's riches.

The value of incense and dragon's blood peaked during the time of the Roman Empire. Afterward, the island served mostly as a way station for traders, passing centuries in relative cultural isolation. Socotra's residents lived generation after generation as their ancestors had: the mountain Bedouin minding their goats, the coastal residents fishing, and everyone harvesting dates. Island history was passed down through poetry, recited in the Socotri language.

Other than its strategic location off the Horn of Africa, there simply wasn't anything about Socotra that interested the outside world. But that has changed.





MICHAEL MELFORD

Ancient periods of volcanic activity built the Hajhir Mountains, where rugged granite peaks rise to nearly 5,000 feet. Nightly clouds provide moisture for plant life that's among the most diverse in Asia.

Research around the turn of the 20th century proved that this tropical island, despite its size of only 83 by 27 miles, ranks among the world's most important centers of biodiversity, combining elements of Africa, Asia, and Europe in ways that still puzzle biologists. The number of endemic plant species (those found nowhere else) per square mile on Socotra and three small outlying islands is the fourth highest of any island group on Earth—after Seychelles, New Caledonia, and Hawaii. The Hajhir Mountains, the rugged granite peaks that rise to nearly 5,000 feet in the center of the island, are likely home to the highest density of endemic plants in southwest Asia. Every vista on Socotra, from the hot, dry lowlands to the mist-shrouded mountains, reveals wonders seen nowhere else.

One sweltering afternoon I took a walk near the dusty town of Hadibu with botanist Lisa Banfield, a Socotra specialist then on the staff of the Royal Botanic Garden Edinburgh. We climbed a rocky hillside and stopped beside a plant that would have been at home in a

Salvador Dalí painting—a squat thing that looked as though a much taller tree had simply melted in the heat. Its fuchsia flowers inspired the common name desert rose, though it's no more a rose than I am a porpoise.

“This is a famous example of a strategy that Socotra plants have evolved to withstand the harsh drought conditions here,” Banfield said. “This is *Adenium obesum sokotranum*. It also grows on the Arabian and African mainlands, but there it's much smaller than on Socotra. Its trunk stores water, and it grows in these weird and wonderful shapes to anchor itself into the rocks. Some people call it grotesque, but I actually think it's a very attractive tree.” Spoken with the true soul of a scientist. One 19th-century visitor called the desert rose “the ugliest tree in creation.”

We walked a few yards to a plant that would be the undisputed weirdness champion anywhere but Socotra—one that could also deserve the species name *obesum*. Its swollen trunk rose above our heads, topped by a floppy mop of leafy branches sprouting haphazardly like dreadlocks.



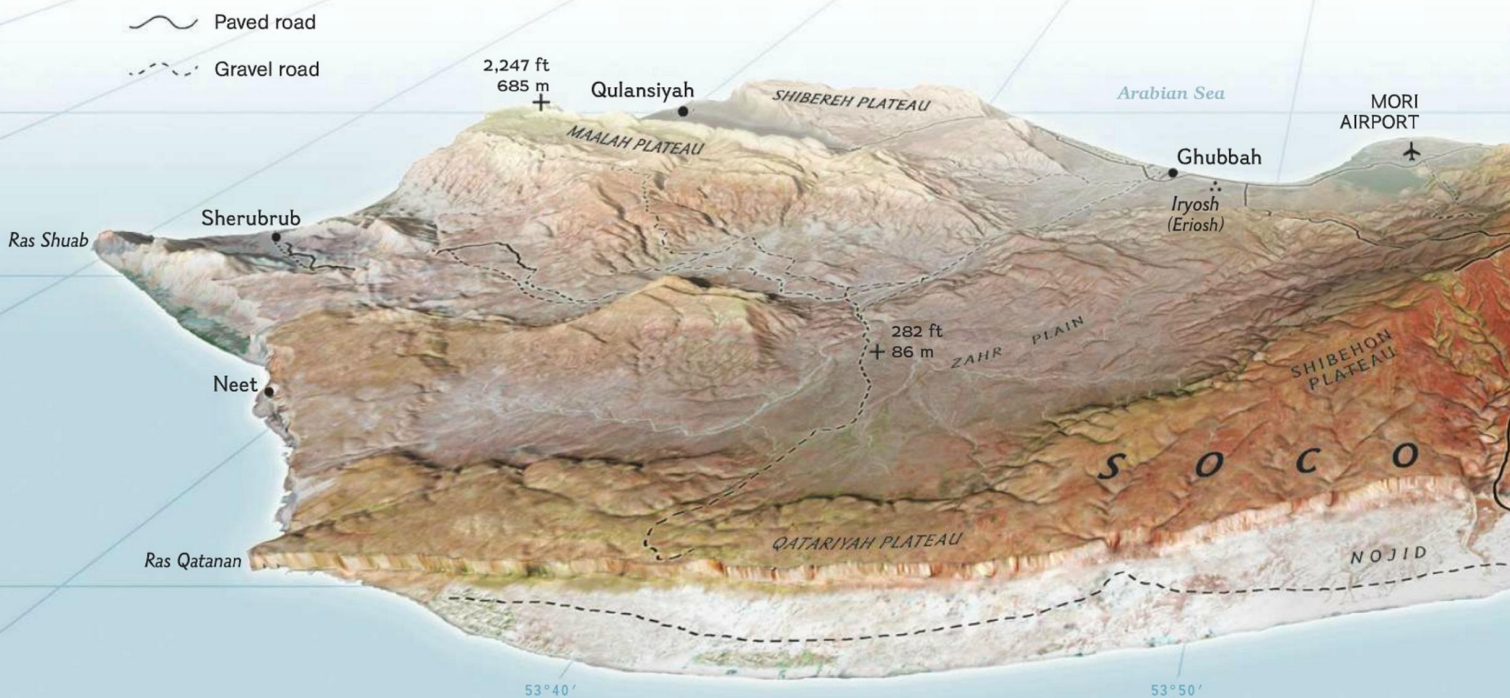
Only on Socotra

Socotra and its three smaller outlying islands, separated from other landmasses for 18 million years, are home to more than a thousand endemic species: plants and animals found nowhere else on Earth. These species have adapted to a widely varying range of temperatures, moisture levels, and elevations. Now biodiversity and sustainable development are threatened as newly paved roads cut through delicate landscapes.

1,142

TOTAL ENDEMIC SPECIES

- 800 Terrestrial and marine invertebrates (estimate)
- 308 Plants
- 27 Reptiles
- 7 Birds



“In its growth habit this is very similar to *Aденium*,” Banfield said, “but actually it’s *Dendrosicyos socotrana*—the cucumber tree.”

Cucumber?

“Yes, it’s the only tree species in Cucurbitaceae, a family that we’d expect to be growing as straggly climbers or vines. But here you can see some really big ones, with huge trunks. They look completely out of this world.”

It is, however, another endemic tree, the dragon’s blood, that’s come to symbolize Socotra, its distinctive shape even depicted on Yemen’s 20-rial coin. A relative of the common houseplants of the genus *Dracaena*, it grows on the plateaus and mountains over much of the island. The most extensive dragon’s blood forests are found on Firmihin, where I’d spent the evening with Neehah and Metagal. The next day, under a relentless sun, Lisa Banfield and her Socotra colleague Ahmed Adeeb took me out for a hike around Firmihin.

The landscape was a jumble of limestone rocks eroded into knife-edge shapes. The burnt brown harshness was interrupted here and there by the brilliant crimson flowers of the succulent mishhahir, as anomalous as a flag on the moon. All around us dragon’s blood trees lifted their branches skyward, looking, as many have remarked, like blown-out umbrellas. Even in a forest of dragon’s blood, the individual trees keep their distance, like shy people at a party.

Hundreds and hundreds of dragon’s blood trees stretched in all directions, but Banfield pointed

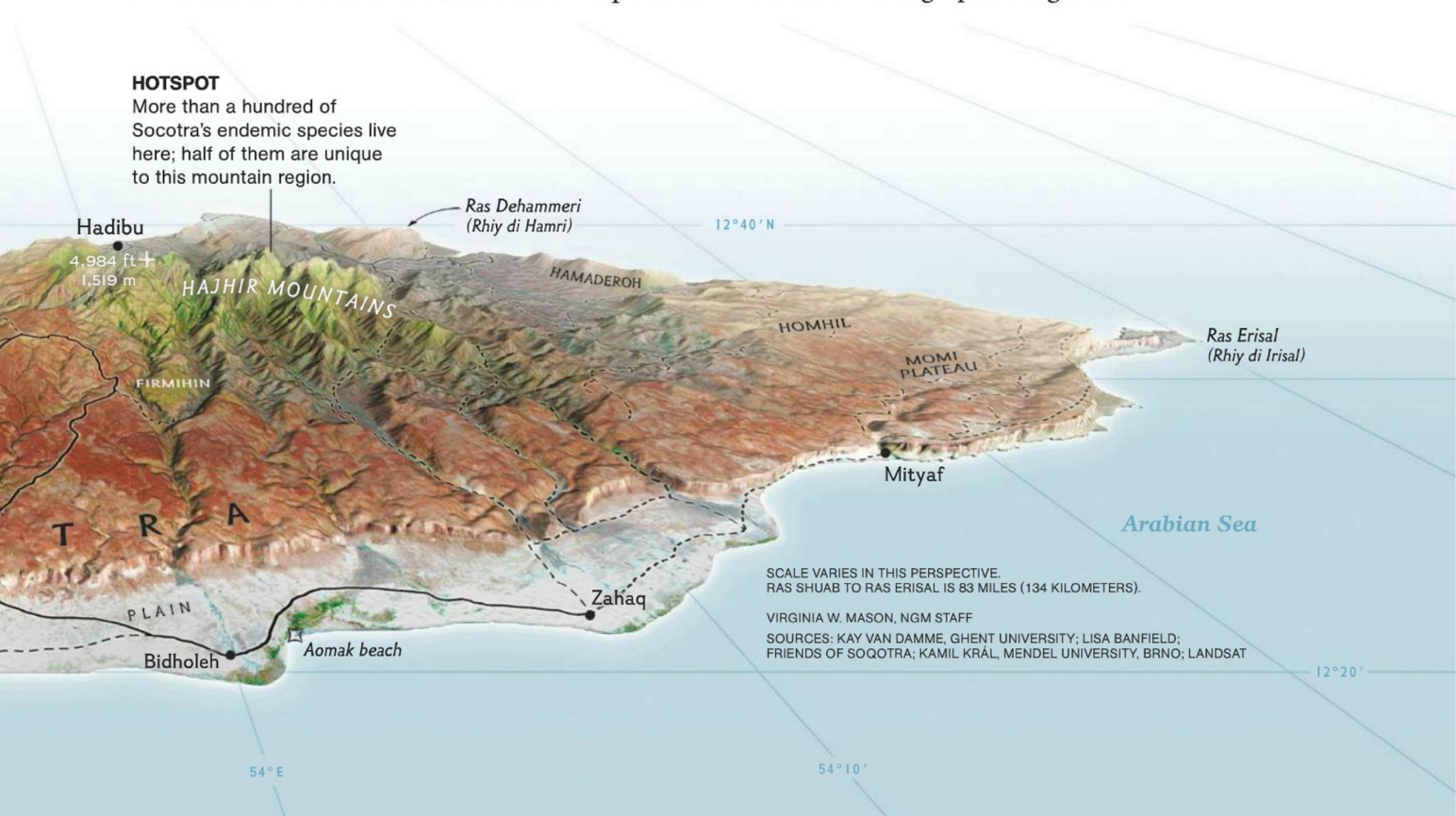
out a troubling fact: Almost no young trees sprouted from the rocks beneath the mature ones.

Many plants here rely on mists for water. Some of Socotra’s rarest endemics grow on steep cliffs in the mountains and around the island’s perimeter, where they soak up moisture that collects when mist condenses on rocks. Those upturned dragon’s blood branches are in fact an evolutionary adaptation to gather precious moisture from mist in the air—and there is less of that water available now. If climate change is responsible for the lack of regeneration of dragon’s blood and other rare plants, there may be no short-term solution. In the meantime Banfield and other conservationists are equally concerned about other human-caused threats to Socotra’s biodiversity.

NO DEVELOPED AIRPORT existed on Socotra until 1999, nor were there any paved roads. Since then, though, the pace of development has been rapid. Changes that in other places took decades have been compressed into a few years here. More and more vehicles crisscross the island on an ever growing highway system.

The outside world has come to Socotra both figuratively, through television, mobile phones,

Natural history writer Mel White teamed with Mark Moffett, sometimes called Doctor Bugs, and landscape photographer Michael Melford to tell the story of Socotra. The three are regular contributors to National Geographic magazine.







MARK W. MOFFETT

Dragon's blood forests are nearly devoid of seedlings and young trees. Some scientists blame a lack of water caused by a decrease in seasonal cloud cover—and predict that many stands could disappear within a century.



Dazzling white sand dunes stretch for miles in places along Socotra's southern coastline, here at Aomak beach. Extremely high winds during the monsoon season constantly reshape the dunes.

Just below us, and out of sight above, were the bulldozed curves

and the Internet, and literally, through tourism. Though recent political unrest temporarily limited foreign travel, over the previous decade the island's beautiful beaches, rugged mountains, unique biodiversity, and ancient culture attracted a burgeoning number of travelers—from 140 international visitors in 2000 to almost 4,000 in 2010. Some of Socotra's admirers fear that the Yemeni government's rush to bring the island into the 21st century may have already irreversibly damaged the very things those people came to see and could bring an end to a way of life that has endured for centuries.

BELGIAN BIOLOGIST Kay Van Damme first came to Socotra in 1999 as part of a scientific expedition, flying on an Antonov cargo plane chartered from the Yemeni military. A specialist in freshwater crustaceans, he remembers that he and his colleagues discovered new species simply by walking trails or wading along creeks collecting lizards, snails, insects, plants, and other

life-forms—sometimes finding several previously undescribed species in a day.

As he returned to Socotra year after year, Van Damme's purely scientific focus gave way to a broader concern for the island and its culture. "We were invited into people's houses, and I learned that on Socotra people have a very strong connection to their environment," he says. "I realized that the only way all these species have been able to survive all this time has to do with the traditional ways in which the people have guarded their island."

More than 600 villages, in most cases simply the clustered houses of extended families, are scattered across Socotra, each with its *muqaddam*, or respected elder. Over the centuries Socotrans developed practical ways of dealing with grazing, wood harvesting, land ownership disputes between clans, water-resources use, and similar issues. Unlike their counterparts in mainland Yemen, where violent feuds and tribal disputes have long been a way of life and where many men



A brown booby lands on the western coast. At least ten kinds of seabirds breed on Socotra or the small islands around it, making the archipelago a regionally significant home for them.

of an unfinished road, a project undertaken despite protests.

carry a gun and *jambiya* (ceremonial dagger) as a matter of course, Socotrans have a tradition of resolving issues peacefully in meetings among neighboring villages. Resource conservation was the only option for survival in the harsh island environment, and it had the side effect of protecting Socotra's outstanding biodiversity.


Van Damme has looked carefully at the effects of development on other islands, and what he's seen worries him. "You have habitat loss, habitat fragmentation, invasive species, loss of biodiversity," he says. "Eighty-six percent of all reptile extinctions have occurred on islands. Look what's happened to Guam, Easter Island, and even New Zealand."


Threats to Socotra's environment abound on both the macro and micro scales, though many have been at least temporarily averted by security issues. One beautiful beach was set to become a major new port, despite no one being able to say why the facility was needed. (When I visited, a sign announcing the development

had been torn down by residents protesting the loss of their traditional fishing and recreation site.) Rumors in coffee shops ranged from the seemingly well founded (a politically connected Yemeni had bought land adjoining an important marine reserve for a resort hotel) to the sketchy (the U.S. military would establish a base on the southwestern coast).

One day Lisa Banfield and I scrambled up to the cliffs near the village of Qulansiyah, on the western end of Socotra. On the red rocks here she showed me the bizarre *Dorstenia gigas*, a fig with a bulbous shape reminiscent of, well, nothing I can think of, and also rare myrrhs and aloes and an array of other island endemics. The Maalah cliffs and adjacent plateau, Banfield said, shelter Socotra's second highest diversity, after the Hajhir Mountains—not just plants and invertebrates but also reptiles, whose endemism on the island tops 90 percent.

Yet just below us, and out of sight above us, were the bulldozed curves of an unfinished





MARK W. MOFFETT

A desert rose anchors itself on the Maalah cliffs, in the company of more than 300 other rare plant species on Socotra. In the distance lies Qulansiyah, one of the island's largest towns.



Called *mishhahir* in Socotri, this succulent has served as emergency food for island inhabitants during periods of famine. Its flowers provide rare points of color amid the gray limestone of the Firmihin area.

We stopped beside a plant—a squat thing that looked as

road that would have cut directly across this biological treasure-house. The road project had been undertaken despite protests of conservationists; the cliffs were left unscarred only because the builders lacked the technical expertise to traverse them. Better planning would have protected biodiversity and made construction more practical. At another lowland site, called Iryosh, petroglyphs found on flat rocks may contain clues about Socotra's earliest settlement. But in 2003 the government destroyed at least 10 percent of them by cutting a road across the area.

Such construction opens new areas to development, and if tourism regains its momentum, pressure will grow to sell land to foreign investors. On an island with a tradition of communal ownership, disputed land claims and the possibility of quick profits are dividing villages and even families, as well as eroding long-standing respect for natural resources. Already, newly built roads snake around Socotra's perimeter,

and new hotels and shops are under construction in Hadibu, most of them owned by people who don't live on the island.

Yet in the Hajhir Mountains the old ways seem as enduring as the granite peaks. Village muqaddams arise at dawn and sing to their goats, and rural people still go to traditional healers who burn them to drive away disease. The night mist lifts with the sun, the Socotra starlings flit through the dragon's blood trees, the small doves sing their throaty *oh, rococo* calls, and mysterious flowers bloom on hillsides where no one ever walks.

Toward the end of my trip I traveled with Kay Van Damme, Lisa Banfield, and our guides to the Momi Plateau, an area of rolling limestone ridges and scattered shrubs underlain by vast caves full of rare endemic freshwater shrimps and other invertebrates. As we began our walk, an old man with a wispy white beard came rushing up, shouting, What were we doing on his land? We must leave! He said that if he were



The freshwater crab *Socotrapotamon socotrensis* is endemic to the island. With no native fish as competitors, these predatory crabs occupy the top spot on the aquatic food chain.

though a much taller tree had simply melted in the heat.

to let us stay, it would mean that more tourists would come to poison scorpions.

When we agreed to pay him ten dollars, he said he would guide us over the hillside to the escarpment beyond. He walked barefoot across the sharp-edged rocks, carrying a staff that he used to accentuate his arguments. We hiked to cliffs rising nearly 2,000 feet above the shimmering blue Arabian Sea, and as we returned, the old man used his green shawl to gather a large bundle of branches, slinging the heavy load over his shoulder to carry to his hut.

Back at the village, he said he had something to show us: a strange and mysterious object that he had found nearby. He believed it might belong to the magic snakes that guard the caves, but he wanted the foreigners' opinion about what it might be. He took a piece of white cloth from the folds of his fouta and unwrapped it. Inside was a marble—a brown-swirled glass marble that a child might play with, yet in his world a thing of wonder.

“Socotra is still relatively pristine,” Van Damme says. “But that also means that this period right now, this whole wave of civilization and development, is the biggest threat ever to Socotra biodiversity. Socotra people have practiced conservation through their traditions, but now it’s up to all of us to keep this going in the future, to keep it strong against threats. Socotra is one of the last places on Earth where we can actually still protect a unique island environment, where we can still do something positive before it’s too late.”

When stability returns to Yemen and roads, resorts, and eager travelers spread across Socotra, will its residents' peaceful ways of settling disputes hold? Will people still gather in mountain villages to recite their poems in a language all their own, and will centuries-old traditions of conservation endure? If so, perhaps those who climb high into the limestone hills will still hear the song of the Socotra bunting, part of the island's weird and wonderful array of life. □

DIGITAL EDITION



Field Test: Mount Everest

Filmmaker Cory Richards and mountaineer Conrad Anker will take one route to reach the top of Everest; writer Mark Jenkins will take another. Track their daily progress live on the *National Geographic* app for the iPad, or see highlights at natgeo.com/oneverest.



APP

NG TODAY Start your morning with a delivery from National Geographic. This handy app sends the best of our website to your iPad. Check out our editors' picks for photos of the day, plus news and content from the magazine. Available free for the iPad on the App Store.

EXHIBIT




BRIAN SKERRY'S OCEAN SOUL *National Geographic* photographer Brian Skerry probes the world's oceans to capture rarely seen creatures in unforgettable ways. This exhibit, based on Skerry's book of the same name, is at the Oregon Museum of Science and Industry in Portland, Oregon, until July 10. Go to omsi.edu for ticket information.

LECTURE

EASTER ISLAND Archaeologists Terry Hunt and Carl Lipo offer a radical new history of Easter Island on June 21 at National Geographic headquarters in Washington, D.C. For details visit nglive.org.

BOOK

FIELD GUIDE TO THE WATER'S EDGE See the shore like never before. Our guide to habitats along North America's water systems includes rankings of the top beaches, rivers, and Great Lakes destinations. In stores now (\$21.95).



Free Download of the Month



Palenke Soultribe *Palenke vs. Palenque*

Colombian-born, L.A.-based collective Palenke Soultribe reboots their electronic sound with funky Afro-Colombian beats. Led by bassist Juan Diego Borda, keyboardist Andres "Popa" Erazo, and drummer Andres Zuluaga, they ride the wave of new Colombian cool to dance floors worldwide. Download a song at natgeomusic.net/free.

world beat

EVENTS & OPPORTUNITIES • ADVERTISING & PROMOTIONS



LIVING IN THE NEW NORMAL
JUNE 22-25, 2012 • ASPEN, COLORADO

Announcing the 5th annual Aspen Environment Forum presented by the Aspen Institute and National Geographic. Aspen Environment Forum is the world's leading global conversation about the most important issues of our time. You are invited to participate along with scientists, business leaders, policy makers, writers, and citizens.

For more information, go to aspenenvironment.org.



ENERGIZER®

Energizer® AA Ultimate Lithium batteries deliver long-lasting power to keep up with today's power hungry devices like your digital camera. And since they now last up to 9X longer* in digital cameras, you'll have the power you need while creating up to 9X less waste**.

Energizer
that's positivenergy

*vs. Energizer MAX®. Results vary by camera.
**Use less batteries, create less waste.

© 2012 Energizer Energizer, Energizer Bunny design, card and label graphics and other marks are trademarks of Energizer



EVER WONDER
WHAT'S BEHIND
TWO LITTLE FLEAS?
GENERATIONS MORE.

FRONTLINE® Plus fights back with 2 tough killing ingredients. One to annihilate adult fleas and ticks. And a second to eradicate flea eggs and larvae. Plus, it works non-stop for 30 days. No wonder it's the #1 choice of vets for their pets*—and yours.†

Get a free dose at
frontlinekillers.com.



FRONTLINE
Plus

*Data on file at Merial. †Vet-dispensed; MDI Data.
©FRONTLINE is a registered trademark of Merial.
©2012 Merial Limited, Duluth, GA.
All rights reserved. FLE12CNCSTMBLRBS

NATURE VALLEY

Nature Valley believes that America's national parks are something to be cherished—and preserved for generations to come. Our latest adventure is Nature Valley Trail View, a new digital platform that inspires exploration of these majestic places in a whole new way.

Come see what we've started
at NatureValleyTrailView.com.



HOMEOWNERS INSURANCE FROM PROGRESSIVE IS NOW AVAILABLE

At Progressive, we love helping people save money on insurance. Now you have one more way to get the kind of savings you expect. Saving you time and money. Now that's Progressive.

Learn more at
PROGRESSIVE.com
or call
1-800-PROGRESSIVE.

PROGRESSIVE



YOUR FAVORITE SIGHT COULD WIN YOU A TRIP TO THE GALÁPAGOS ISLANDS!

Think about the amazing sights that you would miss without healthy vision. As the Official Sponsor of Sightseeing™, Transitions® lenses is highlighting the importance of establishing healthy eye habits so that you can enjoy healthy vision for a lifetime. Learn more and see how you could win amazing prizes, including the Grand Prize trip to the Galápagos Islands!

seemoresights.com

Transitions
ADAPTIVE LENSES



Sticking Points On June 4, 1989, the year Mark Leong started photographing in China, he was in Hong Kong in the midst of protests against the government crackdown in Beijing's Tiananmen Square. Last year, on the eve of the event's 22nd anniversary, a similar scene unfolded. This time the protesters were a group of artists in Causeway Bay, an upscale shopping district. "Hong Kong's continued freedom allows for playful creative expression," says Leong. "These artists used the color yellow to represent freedom, peace, and the Chinese people." —Luna Shyr



BEHIND THE LENS

What stood out to you about this scene?

ML: I was struck that the artist felt, or knew, he could make his body into a sounding board for antigovernment rhetoric. He stood there for around two hours while his collaborators offered pens and sticky notes to passersby, telling them to write a June 4 message. The messages include "Justice and ethics," "We won't forget," and "Release activists." Lots of them just say "6.4" or "June 4."

People seem transfixed by the person lying down in the background. What was going on?

Hong Kong is as camera-happy a place as I've ever been. "Post-it man" was a great draw, and I had a hard time taking his

picture without someone else jumping into the shot with their own camera. Attention shifted when the other artist lay down, poured some water in his mouth, and let little river crabs swim around inside. It's a visual play on a Chinese

euphemism for censorship. This photo reminds me of the 1985 film *Brazil*. In it a rebel character meets his demise when sheets of paper start sticking to him, overwhelm him en masse, then blow away but leave no trace of him behind.

HELPING US ILLUMINATE OUR WORLD

National Geographic Donors help us understand and preserve the richness of our planet. We are grateful to all the individuals, foundations, and corporations who support our groundbreaking research and exploration, conservation work, and educational programs.

Become Part of our Work

Learn more about the programs your gift supports by visiting www.nationalgeographic.org/explorers. To make a gift, call (800) 373-1717 or (202) 862-8638.




Mission Programs

National Geographic is a 501(c)(3) organization. Photograph by Chao Kusollerschariya

Thank you to everyone who supported National Geographic with a gift of \$25,000 or more in 2011. You make our work possible.

Anonymous (12)
Alibaba Group
Jeffrey and Darlene Anderson
The Annenberg Foundation
Armada de Chile - Fassmer 82
"Comandante Toro"
Lucy and Henry Billingsley
Blackstone Ranch Institute
Blancpain
The Walter A. Bloedorn Foundation
Estate of Ruth E. Bodbyl*
Sheila and Michael Bonsignore
Ms. Anne Brew
The Brinson Foundation
Estate of Frederic DeHaven Byers, Jr.*
CH2M HILL
Chevy Chase Property Company
David and Alice Court
Gilbert G. Coville
Cultures of Resistance Network Foundation
Dallas Women's Foundation
Estate of Mr. and Mrs. Peter G. Danielsen*
Mrs. Genevra Davis
Mrs. Shirley R. Deering
The William H. Donner Foundation
Doris Duke Foundation for Islamic Art
Estate of William F. Dukes*
Mrs. Pauline B. Dunn
Estate of Joseph Manfred Ennis*
Rosemary and Roger Enrico
The Samuel P. Black Family Fund of The Erie
Community Foundation
Fairmont Hotels & Resorts
Mr. and Mrs. Raul J. Fernandez
The Lee and Juliet Folger Fund
Fox Networks Group
GEICO
Google
Drs. Norman and Gilda Greenberg
Susan and Bentley Gregg
Estate of James C. Guy*
Heal the Bay
The Leona M. and Harry B. Helmsley
Charitable Trust
Mrs. Jane N. Holt
William Logan Hopkins and Richard B. Anderson
The Mildred J. Husband Revocable Living Trust*
InterContinental Hotels & Resorts
International Paper
Iron Horse Vineyards
Mr. Willie C. Jones, Jr.
Mr. and Mrs. Joseph Kampf
Kautz Family Foundation
David H. Koch
Mr. and Mrs. Steven Koltes
Ms. Maria Elena Lagomasino
Iara Lee & George Gund Foundation
Marguerite and Gerry Lentfest
Estate of Irwin A. Levy*
Lockheed Martin Corporation
Paul Makarechian Foundation
David P. Margulies
Teryl and Michael Matkins
Gordon and Betty Moore Foundation
Mark and Inna Moore
Seymour and Pearl Moskowitz
National Science Foundation
The Nature Conservancy
The News Corporation Foundation
Oracle
Panasonic Corporation
Mr. Peter B. Patzig
Dr. and Mrs. Michael Pillsbury
Plum Creek
W. Russell and Norma Ramsey
Catherine B. Reynolds Foundation
Rolex
Mr. and Mrs. Edward P. Roski, Jr.
Royal Bank of Canada
Mr. and Mrs. Thomas D. Rutherford, Jr.
Vicki and Roger Sant
Mr. and Mrs. B. Francis Saul II
Ms. Ruth C. Scanlon
Gerd and Irene Schulte-Hillen
Christine and Stephen Schwarzman
Shell International B.V.
The Harold and Mary Margaret Shore Trusts*
Swedish Postcode Lottery
The Tiffany & Co. Foundation
U.S. Agency for International Development
United States Geospatial Intelligence Foundation
Verizon Foundation
The Waitt Foundation
Mr. Robert H. Walden
Walmart
The Walton Family Foundation
Angle and Leo Wells
William Grant & Sons, Inc.
Mr. Fred Williams
Tracy and Catherine Wolstencroft
B. Wu, Eric & Eliot Larson
Estate of Richard Edward Zeidat*

*Indicates a bequest



Up in the Air Though Wilbur had piloted all the glider tests since the Wright brothers had started their flying project in Kitty Hawk, North Carolina, in 1900, Orville—junior by four years—finally got his chance in the fall of 1902. Wilbur helped launch him.

When their airplane was ready to fly a little more than a year later, the two tossed a coin to see who would pilot. Wilbur won—but his attempt ended in less than four seconds. Three days later, when the damage from Wilbur's try had been fixed, it was Orville's turn. The younger brother's stab at sustained, controlled, free flight succeeded, and "the flying problem," as the brothers called it, was solved. —*Johnna Rizzo*

🔗 **Flashback Archive** Find all the photos at ngm.com.

PHOTO: U.S. ARMY AIR SERVICE/NATIONAL GEOGRAPHIC STOCK

NATIONAL GEOGRAPHIC (ISSN 0027-9358) PUBLISHED MONTHLY BY THE NATIONAL GEOGRAPHIC SOCIETY, 1145 17TH ST. NW, WASHINGTON, DC 20036. ONE YEAR MEMBERSHIP: \$34.00 U.S. DELIVERY, \$38.00 TO CANADA, \$49.50 TO INTERNATIONAL ADDRESSES. SINGLE ISSUE: \$7.00 U.S. DELIVERY, \$10.00 CANADA, \$15.00 INTERNATIONAL. (ALL PRICES IN U.S. FUNDS; INCLUDES SHIPPING AND HANDLING.) PERIODICALS POSTAGE PAID AT WASHINGTON, DC, AND ADDITIONAL MAILING OFFICES. POSTMASTER: SEND ADDRESS CHANGES TO NATIONAL GEOGRAPHIC, PO BOX 63002, TAMPA, FL 33663. IN CANADA, AGREEMENT NUMBER 40063649, RETURN UNDELIVERABLE ADDRESSES TO NATIONAL GEOGRAPHIC, PO BOX 4412 STN. A, TORONTO, ONTARIO M5W 3W2. UNITED KINGDOM NEWSSTAND PRICE £4.99. REPR. EN FRANCE: EMD FRANCE SA, BP 1029, 59011 LILLE CEDEX; TEL. 320.300.302; CPPAP 0715U89037; DIRECTEUR PUBLICATION: D. TASSINARI DIR. RESP. ITALY: RAPP IMD SRL, VIA G. DA VELATE 11, 20162 MILANO; AUT. TRIB. MI 258 26/5/84 POSTE ITALIANE SPA; SPED. ABB. POST. DL 353/2003 (CONV. L.27/02/2004 N.46) ART 1 C. 1 DCB MILANO STAMPA QUAD/GRAPHICS, MARTINSBURG, WV 25401. MEMBERS: IF THE POSTAL SERVICE ALERTS US THAT YOUR MAGAZINE IS UNDELIVERABLE, WE HAVE NO FURTHER OBLIGATION UNLESS WE RECEIVE A CORRECTED ADDRESS WITHIN TWO YEARS.




WANT MORE? SCAN HERE.

Find Flo!

Your favorite Progressive checkout girl is somewhere in this picture. Can you spot her hidden in the crowd? And don't forget, in the time it takes you to find her, you could save hundreds on car insurance at progressive.com.

PROGRESSIVE

Snap even more wild animals than ever before.



From Halloween to his first school play, capture more childhood moments with *Energizer® AA Ultimate Lithium* batteries. Now they last up to 9X longer* in digital cameras, so you'll have the power you need while creating up to 9x less waste.**

See more at energizer.com

that's positivenergy



SEARCH:
ENERGIZER
BUNNY



*vs. *Energizer MAX®*. Results vary by camera.
**Use less batteries, create less waste.

©2012 Energizer. Energizer, Energizer Bunny design and other marks are trademarks of Energizer.