


DARWIN

SOUTH  
AMERICA

121



3 18

LIBRAIRIE POUR LES SCIENCES ET LES LANGUES ETRANGERES

**FRIEDRICH KLINCKSIECK.**

11, rue de Lille, à Paris.

Langue et Littérature  
allemande, anglaise,  
italienne.

Auteurs classiques grecs  
et latins, avec  
commentaires et traductions.

Livres espagnols, portugais,  
hollandais, danois, suédois,  
russes, polonais,  
grec-modernes, turcs, etc.

Ouvrages anciens et modernes  
en langue latine.

Langues orientales.  
The Complete W





# GEOLOGICAL OBSERVATIONS

ON

## SOUTH AMERICA.

BEING THE THIRD PART OF  
THE GEOLOGY OF THE VOYAGE OF THE BEAGLE,  
UNDER THE COMMAND OF CAPT. FITZROY, R.N.

DURING THE YEARS 1832 TO 1836.

BY  
CHARLES DARWIN, M.A., F.R.S., F.G.S.  
NATURALIST TO THE EXPEDITION.

---

Published with the Approbal of the Lords Commissioners of  
Her Majesty's Treasury.

---

LONDON:  
SMITH, ELDER AND CO., 65, CORNHILL.

1846.

London :  
Printed by STEWART and MURRAY,  
Old Bailey,

## PREFACE.

---

THE present volume completes the Geology of the Voyage of the *Beagle*: the first part was on the Structure and Distribution of Coral Reefs; the second part contained descriptions of the Volcanic Islands visited during the expedition, together with a brief notice on the Geology of the Cape of Good Hope and of parts of Australia; this third and last part treats exclusively of South America, and contains all the geological observations, worth publishing, which I was enabled to make, with the exception of three papers,—one on Erratic Boulders, in the sixth volume of the Geological Transactions; the second on the Connection of Volcanic Phenomena, in the fifth volume of the same work; and the third on the Geology of the Falkland Islands, in the third volume of the Journal of the Geological Society; in the latter volume there is a separate notice by Messrs. Morris and Sharpe on the palæozoic fossils of the Falkland Islands.

As the sum of one thousand pounds, most liberally granted by the Lords Commissioners of Her Majesty's Treasury, together with a further sum advanced by Messrs. Smith, Elder & Co. and myself, has been expended in the united publication of the Zoology and Geology of the Voyage of the *Beagle*, no other systematic volumes will appear. Hence it may be convenient here to give a brief list of the works already published. The Zoology consists of five volumes, on Fossil Mammalia, on Living Mammalia, Birds, Reptiles, and Fish,—respectively the works of Professor Owen, Mr. Waterhouse, Mr. Gould, Mr. Bell, and the Rev. L. Jenyns. The Plants collected in South America have been described by Dr. J. D. Hooker, in his great and admirable *Flora Antarctica*, and those from the Galapagos Archipelago in a separate memoir in the *Linnean Transactions*: some other parts of the collection have been treated of by the Rev. Professor Henslow, and Rev. J. Berkeley, in separate papers. Mr. Bell has undertaken the Crustacea, and Mr. White, of the British Museum, the Arachnidæ: several papers by Messrs. Waterhouse, Walker, and Newman, on Insects, have already appeared, and others, I hope,



will follow. I have myself published a few notices on some of the invertebrate animals observed during the voyage; and I intend that more shall soon follow. Lastly, in my Journal I have endeavoured to give a sketch of the natural history of the various countries visited; and Captain FitzRoy has given a full and excellent account of the whole voyage.

I cannot allow this last opportunity to pass, without again acknowledging my great obligations to Captain FitzRoy;—it was to his wish alone that a naturalist was taken on board, and that I was permitted (through the kindness of Captain Beaufort, the Hydrographer) to volunteer my services. To Captain FitzRoy, and to all the Officers of the *Beagle*, I must ever feel most grateful for the undeviating kindness with which I was treated during our long voyage of five years. For aid in my geological collections, I must more particularly return my sincere thanks to Mr. (now Captain) Stokes, to Lieutenant (now Captain) Sulivan, to Mr. Kent, and to Mr. King.

In the preparation of the present volume I have received assistance from several naturalists. Professor Miller of Cambridge has aided me in the determination of many minerals: through the kindness of Sir H. De la Beche, Mr. Trenham Reeks, of the Museum of Economic Geology, has, in the most obliging manner, analysed for me some salts and other substances. Mr. G. B. Sowerby has kindly undertaken the description of my collection of fossil-shells. M. Alcide d'Orbigny, in his great work on South America, having published descriptions of many fossil mollusca, I took the liberty of writing to him to request that he would be so good as to look through my collection, and to this request he acceded in the most obliging manner: hence every species, with M. d'Orbigny's name attached to it, has been identified by him. Not only did M. d'Orbigny render me this important service, but, as will be apparent in the course of this work, he has favoured me with his opinion on the age of the several groups of fossils, and on the distinctness and affinities of many of the species: considering that I had no claim on M. d'Orbigny's time, I cannot express too strongly my sense of his extreme kindness. Lastly, I must return my cordial thanks to Professor E. Forbes, who, in the midst of his numerous avocations, has found time carefully to examine and describe the Secondary Fossil Mollusca from the Cordillera of Chile.

SEPTEMBER, 1846.

# CONTENTS.

## CHAPTER I.

### ON THE ELEVATION OF THE EASTERN COAST OF SOUTH AMERICA.

Upraised Shells of La Plata—Bahia Blanca, Sand-dunes and Pumice-pebbles—Step-formed Plains of Patagonia, with upraised Shells—Terrace-bounded Valley of Santa Cruz, formerly a Sea-strait—Upraised Shells of Tierra del Fuego—Length and breadth of the elevated area—Equability of the movements, as shown by the similar heights of the plains—Slowness of the elevatory process—Mode of formation of the step-formed plains—Summary—Great Shingle Formation of Patagonia; its extent, origin, and distribution—Formation of sea-cliffs . . . . . page 1 to 26

## CHAPTER II.

### ON THE ELEVATION OF THE WESTERN COAST OF SOUTH AMERICA.

Chonos Archipelago—Chiloe, recent and gradual elevation of, traditions of the inhabitants on this subject—Concepcion, earthquake and elevation of—VALPARAISO, great elevation of, upraised shells, earth of marine origin, gradual rise of the land within the historical period—COQUIMBO, elevation of in recent times, terraces of marine origin, their inclination, their escarpments not horizontal—Guasco, gravel terraces of—Copiapo—PERU—Upraised shells of Cobija, Iquique, and Arica—Lima, shell-beds and sea-beach on San Lorenzo, Human remains, fossil earthenware, earthquake debacle, recent subsidence—On the decay of upraised shells—General summary . . . . . page 27 to 57

## CHAPTER III.

### ON THE PLAINS AND VALLEYS OF CHILE:—SALIFEROUS SUPERFICIAL DEPOSITS.

Basin-like plains of Chile; their drainage, their marine origin—Marks of sea-action on the eastern flanks of the Cordillera—Sloping terrace-like fringes of stratified shingle within the valleys of the Cordillera; their marine origin—Boulders in the valley of the Cachapual—Horizontal elevation of the Cordillera—Formation of valleys—Boulders moved by earthquake-waves—Saline superficial deposits—Bed of nitrate of soda at Iquique—Saline incrustations—Salt-lakes of La Plata and Patagonia; purity of the salt; its origin . . . . . page 58 to 75

## CHAPTER IV.

## ON THE FORMATIONS OF THE PAMPAS.

Mineralogical constitution—Microscopical structure—Buenos Ayres, shells embedded in toasca-rock—B. Ayres to the Colorado—S. Ventana—Bahia Blanca; M. Hermoso, bones and infusoria of; P. Alta, shells, bones, and infusoria of; co-existence of the recent shells and extinct mammifers—B. Ayres to St. Fé—Skeletons of Mastodon—Infusoria—Inferior marine tertiary strata, their age—Horse's tooth—BANDA ORIENTAL—Superficial Pampean formation—Inferior tertiary strata, variation of, connected with volcanic action; Macrauchenia Patachonica at S. Julian in Patagonia, age of, subsequent to living mollusca and to the erratic block period—SUMMARY—Area of Pampean formation—Theories of origin—Source of sediment—Estuary origin—Contemporaneous with existing mollusca—Relations to underlying tertiary strata—Ancient deposit of estuary origin—Elevation and successive deposition of the Pampean formation—Number and state of the remains of mammifers; their habitation, food, extinction and range—Conclusion—Localities in Pampas at which mammiferous remains have been found . . . . . page 76 to 107

## CHAPTER V.

## ON THE OLDER TERTIARY FORMATIONS OF PATAGONIA AND CHILE.

Rio Negro—S. Josef—Port Desire, white pumiceous mudstone with infusoria—Port S. Julian—Santa Cruz, basaltic lava of—P. Gallegos—Eastern Tierra del Fuego; leaves of extinct beech trees—Summary on the Patagonian tertiary formations—Tertiary formations of the Western Coast—Chonos and Chiloe groups, volcanic rocks of—Concepcion—Navidad—Coquimbo—Summary—Age of the tertiary formations—Lines of elevation—Silicified wood—Comparative ranges of the extinct and living mollusca on the West Coast of S. America—Climate of the tertiary period—On the causes of the absence of recent conchiferous deposits on the coasts of S. America—On the contemporaneous deposition and preservation of sedimentary formations. . . . . page 108 to 139

## CHAPTER VI.

## PLUTONIC AND METAMORPHIC ROCKS:—CLEAVAGE AND FOLIATION.

Brazil, Bahia, gneiss with disjointed metamorphosed dikes—Strike of foliation—Rio de Janeiro, gneiss-granite, embedded fragment in, decomposition of—La Plata, metamorphic and old volcanic rocks of—S. Ventana—Claystone porphyry formation of Patagonia; singular metamorphic rocks; pseudodikes—Falkland Islands, palæozoic fossils of—Tierra del Fuego, claystone formation, cretaceous fossils of; cleavage and foliation; form of land—Chonos Archipelago, mica-schists, foliation disturbed by granitic axis; dikes—Chiloe—Concepcion, dikes successive formation of—Central and Northern Chile—Concluding remarks on cleavage and foliation—Their close analogy and similar origin—Stratification of metamorphic schists—Foliation of intrusive rocks—Relation of cleavage and foliation to the lines of tension during metamorphosis . . . . . page 140 to 168

## CHAPTER VII.

## CENTRAL CHILE; STRUCTURE OF THE CORDILLERA.

Central Chile—Basal formations of the Cordillera—Origin of the porphyritic

claystone conglomerate—Andesite—Volcanic rocks—Section of the Cordillera by the Peuquenes or Portillo Pass—Great gypseous formation—Peuquenes line ; thickness of strata, fossils of—Portillo line, conglomerate, orthitic granite, mica-schist, and volcanic rocks of—Concluding remarks on the denudation and elevation of the Portillo line—Section by the Cumbre or Uspallata Pass—Porphyries—Gypseous strata—Section near the Puente del Inca ; fossils of—Great subsidence—Intrusive porphyries—Plain of Uspallata—Section of the Uspallata chain—structure and nature of the strata—Silicified vertical trees—Great subsidence—Granitic rocks of axis—Concluding remarks on the Uspallata range ; origin subsequent to that of the main Cordillera ; two periods of subsidence ; comparison with the Portillo chain . page 169 to 207

## CHAPTER VIII.

### NORTHERN CHILE ; CONCLUSION.

Section from Illapel to Combarbala ; Gypseous formation with silicified wood—Panuncillo—Coquimbo ; mines of Arqueros ; section up valley ; fossils—Guasco, fossils of—Copiapo section up valley ; Las Amolanas, silicified wood, conglomerates, nature of former land, fossils, thickness of strata, great subsidence—Valley of Desplado, fossils, tufaceous deposit, complicated dislocations of—Relations between ancient orifices of eruption and subsequent axes of injection—Iquique, Peru, fossils of, salt-deposits—Metalliferous veins—Summary on the Porphyritic conglomerate and Gypseous formations—Great subsidence with partial elevations during the Cretaceo-oolitic period—On the elevation and structure of the Cordillera—Recapitulation on the Tertiary series—Relations between movements of subsidence and volcanic action—Pampean formation—Recent elevatory movements—Long-continued volcanic action in the Cordillera—Conclusion . . . . . page 208 to 248

## APPENDIX.

- Descriptions of fossil tertiary shells, by G. B. Sowerby, Esq., F. L. S., &c. . . . . page 249 to 264
- Descriptions of fossil secondary shells, by Professor E. Forbes, F. R. S., &c. . . . . page 265 to 268
- INDEX . . . . . page 269

### DIRECTIONS FOR THE BINDER.

Place the Map at the beginning of the Volume.

„ Plate I. to V. at the end of ditto.



### ERRATA.

Page 121, 16 lines from top, *for* Solenilla, *read* Solenella.

„ 150. *for* speudo-dikes, *read* pseudo-dikes.

„ 152 (note), *for* Magdalan channel, *read* Magdalen.

THE ZOOLOGICAL SURVEY  
OF  
SOUTH AMERICA

## CHAPTER I.

### ON THE ELEVATION OF THE EASTERN COAST OF SOUTH AMERICA.

*Upraised Shells of La Plata—Bahia Blanca, Sand-dunes and Pumice-pebbles—Step-formed Plains of Patagonia, with upraised Shells—Terrace-bounded Valley of Santa Cruz, formerly a Sea-strait—Upraised Shells of Tierra del Fuego—Length and breadth of the elevated area—Equability of the movements, as shown by the similar heights of the plains—Slowness of the elevatory process—Mode of formation of the step-formed plains—Summary—Great Shingle Formation of Patagonia; its extent, origin, and distribution—Formation of sea-cliffs.*

IN the following volume which treats of the geology of South America, and almost exclusively of the parts southward of the Tropic of Capricorn, I have arranged the chapters according to the age of the deposits, occasionally departing from this order, for the sake of geographical simplicity.

The elevation of the land within the recent period, and the modifications of its surface through the action of the sea (to which subjects I paid particular attention) will be first discussed; I will then pass on to the tertiary deposits, and afterwards to the older rocks. Only those districts and sections will be described in detail, which appear to me to deserve some particular attention; and I will, at the end of each chapter, give a summary of the results. We will commence with the proofs of the upheaval of the eastern coast of the continent, from the Rio Plata southward; and in the second chapter, follow up the same subject along the shores of Chile and Peru.

On the northern bank of the great estuary of the Rio Plata, near Maldonado, I found at the head of a lake, sometimes brackish but generally containing fresh water, a bed of muddy clay, six feet in thickness, with numerous shells of species still existing in the Plata, namely, the *Azara labiata*, d'Orbig., fragments of *Mytilus eduliformis*, d'Orbig., *Paludestrina Isabellei*, d'Orbig., and the *Solen Caribæus*, Lam., which last was embedded vertically in the position in which it had lived. These shells lie at the height of only two feet above the lake, nor would they have been worth mentioning, except in connexion with analogous facts.

At Monte Video, I noticed near the town, and along the base of the mount, beds of a living *Mytilus*, raised some feet above the

surface of the Plata: in a similar bed, at a height from thirteen to sixteen feet, M. Isabelle collected eight species, which, according to M. d'Orbigny,\* now live at the mouth of the estuary. At Colonia del Sacramento, further westward, I observed at the height of about fifteen feet above the river, there of quite fresh water, a small bed of the same *Mytilus*, which lives in brackish water at Monte Video. Near the mouth of Uruguay, and for at least thirty-five miles northward, there are at intervals large sandy tracts, extending several miles from the banks of the river, but not raised much above its level, abounding with small bivalves, which occur in such numbers, that at the Agraciado, they are sifted and burnt for lime. Those which I examined near the A. S. Juan were much worn: they consisted of *Maetra Isabellei*, d'Orbig., mingled with few of *Venus sinuosa*, Lam., both inhabiting, as I am informed by M. d'Orbigny, brackish water at the mouth of the Plata, nearly or quite as salt as the open sea. The loose sand, in which these shells are packed, is heaped into low, straight, long lines of dunes, like those left by the sea at the head of many bays. M. d'Orbigny has described † an analogous phenomenon on a greater scale, near San Pedro on the river Parana, where he found widely extended beds and hillocks of sand, with vast numbers of the *Azara labiata*, at the height of nearly 100 feet (English) above the surface of that river. The *Azara* inhabits brackish water, and is not known to be found nearer to San Pedro than Buenos Ayres, distant above 100 miles in a straight line. Nearer Buenos Ayres, on the road from that place to San Isidro, there are extensive beds, as I am informed by Sir Woodbine Parish, ‡ of the *Azara labiata*, lying at about forty feet above the level of the river, and distant between two and three miles from it. These shells are always found on the highest banks in the district: they are embedded in a stratified earthy mass, precisely like that of the great Pampean deposit hereafter to be described. In one collection of these shells, there were some valves of the *Venus sinuosa*, Lam., the same species found with the *Maetra* on the banks of the Uruguay. South of Buenos Ayres, near Ensenada, there are other beds of the *Azara*, some of which seem to have been embedded in yellowish, calcareous, semi-crystalline matter; and Sir W. Parish has given me from the banks of the Arroyo del Tristan, situated in this same neighbourhood, at the distance of above a league from the Plata, a specimen of a pale-reddish, calcareo-argillaceous stone (precisely like parts of the Pampean deposit, the importance of which fact will be referred to in a succeeding chapter), abounding with shells of an *Azara*, much worn, but which in general form and appearance closely resemble, and are probably identical with, the *A. labiata*. Besides these shells, cellular, highly crystalline rock, formed of the casts of small bivalves is found near Ensenada; and likewise beds of sea-shells, which from their appearance appear to have lain on the surface. Sir W. Parish has

\* Voyage dans l'Amérique Mérid. Part. Géolog. p. 21.

† *Idem.* p. 43.

‡ Buenos Ayres, &c., by Sir Woodbine Parish, p. 168.



given me some of these shells, and M. d'Orbigny pronounces them to be,

- |                                     |  |                               |
|-------------------------------------|--|-------------------------------|
| 1. Buccinanops globulosum, d'Orbig. |  | 4. Cytheræa (imperfect).      |
| 2. Olivancillaria auricularia, do.  |  | 5. Mactra Isabellei, d'Orbig. |
| 3. Venus flexuosa, Lam.             |  | 6. Ostrea puelchana, do.      |

Besides these, Sir W. Parish procured\* (as named by Mr. G. B. Sowerby) the following shells:—

- |                        |  |                          |
|------------------------|--|--------------------------|
| 7. Voluta colocynthis. |  | 9. Buccinum (not spec?). |
| 8. V. angulata.        |  |                          |

All these species (with, perhaps, the exception of the last) are recent, and live on the South American coast. These shell-beds extend from one league to six leagues from the Plata, and must lie many feet above its level. I heard, also, of beds of shells on the Somborombon, and on the Rio Salado, at which latter place, as M. d'Orbigny informs me, the *Mactra Isabellei* and *Venus sinuosa* are found.

During the elevation of the Provinces of La Plata, the waters of the ancient estuary have but little affected (with the exception of the sand-hills on the banks of the Parana and Uruguay) the outline of the land. M. Parchappe,† however, has described groups of sand-dunes scattered over the wide extent of the Paupas southward of Buenos Ayres, which M. d'Orbigny attributes with much probability to the action of the sea, before the plains were raised above its level.‡

*Southward of the Plata:*—the coast as far as Bahia Blanca (in lat. 39° S.) is formed either of a horizontal range of cliffs, or of immense accumulations of sand-dunes. Within Bahia Blanca, a small piece of table-land, about twenty feet above high-water mark, called Punta Alta, is formed of strata of cemented gravel and of red earthy mud, abounding with shells (with others lying loose on the

\* Buenos Ayres, &c., by Sir W. Parish, p. 168.

† D'Orbigny's Voyage, Géolog. p. 44.

‡ Before proceeding to the districts southward of La Plata, it may be worth while just to state, that there is some evidence, that the coast of Brazil has participated in a small amount of elevation. Mr. Burchell informs me, that he collected at Santos (lat. 24° S.) oyster-shells, apparently recent, some miles from the shore, and quite above the tidal action. Westward of Rio de Janeiro, Capt. Elliot is asserted (see Harlan, Med. and Phys. Res., p. 35, and Dr. Meigs, in Trans. Amer. Phil. Soc.) to have found human bones, encrusted with sea-shells, between fifteen and twenty feet above the level of the sea. Between Rio de Janeiro and Cape Frio, I crossed sandy tracts abounding with sea-shells, at the distance of a league from the coast; but whether these tracts have been formed by upheaval, or through the mere accumulation of drift sand, I am not prepared to assert. At Bahia (lat. 13° S.), in some parts near the coast, there are traces of sea-action at the height of about twenty feet above its present level; there are also, in many parts, remnants of beds of sandstone and conglomerate with numerous recent shells, raised a little above the sea-level. I may add, that at the head of Bahia bay there is a formation, about forty feet in thickness, containing tertiary shells apparently of fresh-water origin, now washed by the sea and encrusted with Balini: this appears to indicate a small amount of subsidence subsequent to its deposition. At Pernambuco (lat. 8° S.), in the alluvial or tertiary cliffs, surrounding the low land on which the city stands, I looked in vain for organic remains, or other evidence of changes in level.

surface), and the bones of extinct mammifers. These shells, twenty in number, together with a *Balanus* and two corals, are all recent species, still inhabiting the neighbouring seas. They will be enumerated in the Fourth Chapter, when describing the Pampean formation; five of them are identical with the upraised ones from near Buenos Ayres. The northern shore of Bahia Blanca is, in main part, formed of immense sand-dunes, resting on gravel with recent shells, and ranging in lines parallel to the shore. These ranges are separated from each other by flat spaces, composed of stiff impure red clay, in which, at the distance of about two miles from the coast, I found by digging, a few minute fragments of sea-shells. The sand-dunes extend several miles inland, and stand on a plain, which slopes up to a height of between one and two hundred feet. Numerous, small, well rounded pebbles of pumice lie scattered both on the plain and sand-hillocks: at Monte Hermoso, on the flat summit of a cliff, I found many of them at a height of 120 feet (angular measurement) above the level of the sea. These pumice pebbles, no doubt, were originally brought down from the Cordillera by the rivers which cross the continent, in the same way as the River Negro anciently brought down, and still brings down, pumice, and as the River Chupat brings down scoriæ: when once delivered at the mouth of a river, they would naturally have travelled along the coasts, and been cast up, during the elevation of the land, at different heights. The origin of the argillaceous flats, which separate the parallel ranges of sand-dunes, seems due to the tides here having a tendency (as I believe they have on most shoal, protected coasts) to throw up a bar parallel to the shore, and at some distance from it: this bar gradually becomes larger, affording a base for the accumulation of sand-dunes, and the shallow space within, then becomes silted up with mud. The repetition of this process, without any elevation of the land, would form a level plain traversed by parallel lines of sand-hillocks; during a slow elevation of the land, the hillocks would rest on a gently inclined surface, like that on the northern shore of Bahia Blanca. I did not observe any shells in this neighbourhood at a greater height than twenty feet; and therefore the age of the sea-drifted pebbles of pumice, now standing at the height of 120 feet, must remain uncertain.

The main plain surrounding Bahia Blanca, I estimated at from 200 to 300 feet; it insensibly rises towards the distant Sierra Ventana. There are in this neighbourhood some other and lower plains, but they do not abut one at the foot of the other, in the manner hereafter to be described, so characteristic of Patagonia. The plain on which the settlement stands, is crossed by many low sand-dunes, abounding with the minute shells of the *Paludestrina australis*, d'Orbig., which now lives in the bay. This low plain is bounded to the south, at the Cabeza del Buey, by the cliff-formed margin of a wide plain of the Pampean formation, which I estimated at sixty feet in height. On the summit of this cliff, there is a range of high sand-dunes extending several miles in an east and west line.

Southward of Bahia Blanca, the River Colorado flows between

two plains, apparently from thirty to forty feet in height. Of these plains, the southern one slopes up to the foot of the great sandstone plateau of the Rio Negro; and the northern one against an escarpment of the Pampean deposit; so that the Colorado flows in a valley fifty miles in width, between the upper escarpments. I state this, because on the low plain at the foot of the northern escarpment, I crossed an immense accumulation of high sand-dunes, estimated by the Gauchos at no less than eight miles in breadth. These dunes range westward from the coast, which is twenty miles distant, to far inland, in lines parallel to the valley; they are separated from each other by argillaceous flats, precisely like those on the northern shore of Bahia Blanca. At present there is no source whence this immense accumulation of sand could proceed; but if, as I believe, the upper escarpments once formed the shores of an estuary, in that case the sandstone formation of the River Negro would have afforded an inexhaustible supply of sand, which would naturally have accumulated on the northern shore, as on every part of the coast open to the south winds between Bahia Blanca and Buenos Ayres.

At San Blas ( $40^{\circ} 40' S.$ ), a little south of the mouth of the Colorado, M. d'Orbigny\* found fourteen species of existing shells (six of them identical with those from Bahia Blanca) embedded in their natural positions. From the zone of depth which these shells are known to inhabit, they must have been uplifted thirty-two feet. He also found, at from fifteen to twenty feet above this bed, the remains of an ancient beach.


Ten miles southward, but 120 miles to the west, at Port S. Antonio, the Officers employed on the survey assured me, that they saw many old sea-shells strewed on the surface of the ground, similar to those found on other parts of the coast of Patagonia. At San Josef, ninety miles south in nearly the same longitude, I found above the gravel, which caps an old tertiary formation, an irregular bed and hillocks of sand, several feet in thickness, abounding with shells of *Patella deaurita* *Mytilus Magellanicus*, yet retaining much of its colour; *Fusus Magellanicus*, (and a variety of the same) and a large *Balanus* (probably *B. Tulipa*), all now found on this coast: I estimated this bed at from eighty to one hundred feet above the level of the sea. To the westward of this bay, there is a plain estimated at between 200 and 300 feet in height: this plain seems, from many measurements, to be a continuation of the sandstone platform of the River Negro. The next place southward, where I landed, was at Port Desire, 340 miles distant; but from the intermediate districts I received, through the kindness of the officers of the survey, especially from Lieut. Stokes and Mr. King, many specimens and sketches, quite sufficient to show the general uniformity of the whole line of coast. I may here state, that the whole of Patagonia consists of a tertiary formation, resting on and sometimes surrounding hills of porphyry and quartz: the surface is worn into many wide valleys and into level step-formed plains, rising one above another, all capped by irregular

\* Voyage, &c. p. 54.

beds of gravel, chiefly composed of porphyritic rocks. This gravel formation will be separately described at the end of the chapter.

My object in giving the following measurements of the plains, as taken by the officers of the survey, is, as will hereafter be seen, to show the remarkable equability of the recent elevatory movements. Round the southern parts of Nuevo Gulf, as far as the River Chupat, (seventy miles southward of San Josef) there appear to be several plains, of which the best defined are here represented.

No. 1.—SECTION OF STEP-FORMED PLAINS SOUTH OF NUEVO GULF.

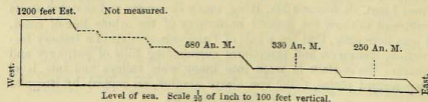


N.B.—An. M. always stands for angular or trigonometrical measurement.  
 Ba. M.      „      barometrical measurement.  
 Est.      „      estimation by the Officers of the survey.

The upper plain is here well defined (called Table Hills); its edge forms a cliff or line of escarpment many miles in length, projecting over a lower plain. The lowest plain corresponds with that at San Josef with the recent shells on its surface. Between this lowest and the uppermost plain, there is probably more than one step-formed terrace: several measurements show the existence of the intermediate one of the height given in the diagram.

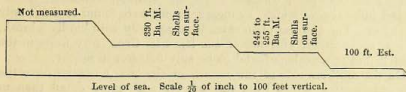
Near the north headland of the great Bay of St. George (100 miles south of the Chupat), two well marked plains of 250 and 330 feet were measured: these are said to sweep round a great part of the Bay. At its south headland, 120 miles distant from the north headland, the 250 feet plain was again measured. In the middle of the Bay, a higher plain was found at two neighbouring places (Tilli Roads and C. Marques) to be 580 feet in height. Above this plain, towards the interior, Mr. Stokes informs me that there were several other step-formed plains, the highest of which was estimated at 1200 feet, and was seen ranging at apparently the same height for 150 miles northward. All these plains have been worn into great valleys and much denuded. The following section is illustrative of the general structure of the great Bay of St. George. At the south

No. 2.—SECTION OF PLAINS IN THE BAY OF ST. GEORGE.



headland of the Bay of St. George (near C. Three Points) the 250 plain is very extensive. At Port Desire (forty miles southward) I made several measurements with the barometer of a plain, which extends along the north side of the port and along the open coast, and which varies from 245 to 255 feet in height: this plain abuts against the foot of a higher plain of 330 feet, which extends also, far northward along the coast, and likewise into the interior. In the distance a higher inland platform was seen, of which I do not know the height. In three separate places, I observed the cliff of the 245-255 feet plain, fringed by a terrace or narrow plain estimated at about 100 feet in height. These plains are represented in the following section:—


No. 3.—SECTION OF PLAINS AT PORT DESIRE.



In many places, even at the distance of three and four miles from the coast, I found on the gravel-capped surface of the 245-255 feet, and of the 330 feet plain, shells of *Mytilus Magellanicus*, *M. edulis*, *Patella deaurita*, and another *Patella*, too much worn to be identified, but apparently similar to one found abundantly adhering to the leaves of the kelp. These species are the commonest now living on this coast. The shells all appeared very old: the blue of the mussels was much faded; and only traces of colour could be perceived in the *Patellas*, of which the outer surfaces were scaling off. They lay scattered on the smooth surface of the gravel, but abounded most in certain patches, especially at the heads of the smaller valleys: they generally contained sand in their insides; and I presume that they have been washed by alluvial action out of thin sandy layers, traces of which may sometimes be seen covering the gravel. The several plains have very level surfaces; but all are scooped out by numerous, broad, winding, flat-bottomed valleys, in which, judging from the bushes, streams never flow. These remarks on the state of the shells, and on the nature of the plains, apply to the following cases, so need not be repeated.

Southward of Port Desire, the plains have been greatly denuded, with only small pieces of table-land marking their former extension. But opposite Bird Island, two considerable step-formed plains were measured, and found respectively to be 350 and 590 feet in height. This latter plain extends along the coast close to Port St. Julian (110 miles south of Port Desire); where we have the following section:—

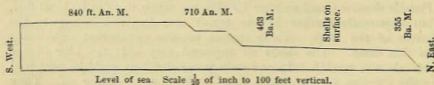
No. 4.—SECTION OF PLAINS AT PORT S. JULIAN.



The lowest plain was estimated at ninety feet: it is remarkable from the usual gravel-bed being deeply worn into hollows, which are filled up with, as well as the general surface covered by, sandy and reddish earthy matter: in one of the hollows thus filled up, the skeleton of the *Macrauchenia Patachonica*, as will hereafter be described, was embedded. On the surface and in the upper parts of this earthy mass, there were numerous shells of *Mytilus Magellanicus* and *M. edulis*, *Patella deaurita*, and fragments of other species. This plain is tolerably level, but not extensive; it forms a promontory seven or eight miles long, and three or four wide. The upper plains in the above diagram, were measured by the officers of the survey; they were all capped by thick beds of gravel, and were all more or less denuded: the 950 plain consists merely of separate, truncated, gravel-capped hills, two of which, by measurement, were found to differ only three feet. The 430 feet plain extends, apparently with hardly a break, to near the northern entrance of the Rio Sta. Cruz (fifty miles to the south); but it was there found to be only 330 feet in height.

On the southern side of the mouth of the Sta. Cruz we have the following section, which I am able to give with more detail than in the foregoing cases.

No. 5.—SECTION OF PLAINS AT THE MOUTH OF THE RIO SANTA CRUZ.



The plain marked 355 feet (as ascertained by the barometer and by angular measurement) is a continuation of the above mentioned 330 feet plain: it extends in a N. W. direction along the southern shores of the estuary. It is capped by gravel, which in most parts is covered by a thin bed of sandy earth, and is scooped out by many flat-bottomed valleys. It appears to the eye quite level, but in proceeding in a S. S. W. course, towards an escarpment distant about six miles, and likewise ranging across the country in a N. W. line, it was found to rise at first insensibly, and then for the last half mile, sensibly, close up to the base of the escarpment: at this point it was 463 feet in height, showing a rise of 108 feet in the six miles. On this 355 to 463 feet plain, I found several shells of *Mytilus Magellanicus* and of a *Mytilus*, which Mr. Sowerby informs me is yet unnamed, though well known as recent on this coast; *Patella deaurita*; *Fusus*, I believe, *Magellanicus*, but the specimen has been lost; and at the distance of four miles from the coast, at the height of about 400 feet, there were fragments of the same *Patella* and of a *Voluta* (apparently *V. ancilla*) partially embedded in the superficial sandy earth. All these shells had the same ancient appearance with those from the foregoing localities. As the tides along this part of

the coast rise at the Syzygal period forty feet, and therefore form a well-marked beach-line, I particularly looked out for ridges in crossing this plain, which, as we have seen, rises 108 feet in about six miles, but I could not see any traces of such. The next highest plain is 710 feet above the sea; it is very narrow, but level, and is capped with gravel; it abuts to the foot of the 840 feet plain. This summit-plain extends as far as the eye can range, both inland along the southern side of the valley of the S. Cruz, and southward along the Atlantic.

*The valley of the R. Santa Cruz.*—This valley runs in an east and west direction to the Cordillera, a distance of about 160 miles. It cuts through the great Patagonian tertiary formation, including, in the upper half of the valley, immense streams of basaltic lava, which as well as the softer beds, are capped by gravel; and this gravel, high up the river, is associated with a vast boulder formation.\* In ascending the valley, the plain which at the mouth on the southern side is 355 feet high, is seen to trend towards the corresponding plain on the northern side, so that their escarpments appear like the shores of a former estuary, larger than the existing one: the escarpments, also, of the 840 feet summit-plain (with a corresponding northern one, which is met with some way up the valley), appear like the shores of a still larger estuary. Further up the valley, the sides are bounded throughout its entire length by level, gravel-capped terraces, rising above each other in steps. The width between the upper escarpments is on an average between seven and ten miles; in one spot, however, where cutting through the basaltic lava, it was only one mile and a half. Between the escarpments of the second highest terrace, the average width is about four or five miles. The bottom of the valley, at the distance of 110 miles from its mouth, begins sensibly to expand, and soon forms a considerable plain, 440 feet above the level of the sea, through which the river flows in a gut from twenty to forty feet in depth. I here found, at a point 140 miles from the Atlantic, and seventy miles from the nearest creek of the Pacific, at the height of 410 feet, a very old and worn shell of *Patella deaurita*. Lower down the valley, 105 miles from the Atlantic (Long.  $71^{\circ}$  W.), and at an elevation of about 300 feet, I also found, in the bed of the river, two much worn and broken shells of the *Voluta ancilla*, still retaining traces of their colours; and one of the *Patella deaurita*. It appeared that these shells had been washed from the banks into the river: considering the distance from the sea, the desert and absolutely unfrequented character of the country, and the very ancient appearance of the shells (exactly like those found on the plains nearer the coast), there is, I think, no cause to suspect that they could have been brought here by Indians.

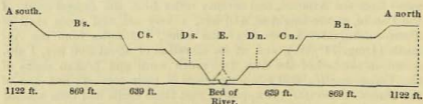
The plain at the head of the valley is tolerably level, but water-

\* I have described this formation in a paper in the Geological Transactions, vol. vi. p. 415.

worn, and with many sand-dunes on it like those on a sea-coast. At the highest point to which we ascended, it was sixteen miles wide in a north and south line; and forty-five miles in length in an east and west line. It is bordered by the escarpments, one above the other, of two plains, which diverge as they approach the Cordillera, and consequently resemble, at two levels, the shores of great bays facing the mountains; and these mountains are breached in front of the lower plain by a remarkable gap. The valley, therefore, of the Santa Cruz consists of a straight broad cut, about ninety miles in length, bordered by gravel-capped terraces and plains, the escarpments of which at both ends diverge or expand, one over the other, after the manner of the shores of great bays. Bearing in mind this peculiar form of the land,—the sand-dunes on the plain at the head of the valley—the gap in the Cordillera in front of it—the presence in two places of very ancient shells of existing species—and lastly, the circumstance of the 355 to 453 feet plain, with the numerous marine remains on its surface, sweeping from the Atlantic coast, far up the valley, I think we must admit, that within the recent period, the course of the Santa Cruz formed a sea-strait intersecting the continent. At this period, the southern part of South America consisted of an archipelago of islands 360 miles in a N. and S. line. We shall presently see, that two other Straits also, since closed, then cut through Tierra del Fuego; I may add that one of them must at that time have expanded at the foot of the Cordillera into a great bay (now Otway Water) like that which formerly covered the 440 feet plain at the head of the Santa Cruz.

I have said that the valley in its whole course is bordered by gravel-capped plains. The following section, supposed to be drawn in a N. and S. line across the valley, can scarcely be considered as more than illustrative; for during our hurried ascent it was impossible to measure all the plains at any one place. At a point

No. 6.—NORTH AND SOUTH SECTION ACROSS THE TERRACES BOUNDING THE VALLEY OF THE R. S. CRUZ, HIGH UP ITS COURSE.



The height of each terrace above the level of the river, is shown by the number under it. Vertical scale  $\frac{1}{30}$  of inch to a 100 feet; but terrace E being only twenty feet above the river, has necessarily been raised. The horizontal distances much contracted; the distance from the edge of A n. to A s. being on an average from seven to ten miles.

nearly midway between the Cordillera and the Atlantic, I found the plain (A. north) 1122 feet above the river; all the lower plains on



this side were here united into one great broken cliff: at a point sixteen miles lower down the stream, I found by measurement and estimation that B (*n*) was 869 above the river: very near to where A (*n*) was measured, C (*n*) was 639 above the same level: the terrace D (*n*) was nowhere measured: the lowest E (*n*) was in many places about twenty feet above the river. These plains or terraces were best developed, where the valley was widest; the whole five, like gigantic steps, occurred together only at a few points. The lower terraces are less continuous than the higher ones, and appear to be entirely lost in the upper third of the valley. Terrace C (*s*), however, was traced continuously for a great distance. The terrace B (*n*) at a point fifty-five miles from the mouth of the river, was four miles in width; higher up the valley this terrace (or at least the second highest one, for I could not always trace it continuously) was about eight miles wide. This second plain was generally wider than the lower ones,—as indeed follows from the valley from A (*n*) to A (*s*), being generally nearly double the width of from B (*n*) to B (*s*). Low down the valley, the summit-plain A (*s*) is continuous with the 840 feet plain on the coast, but it is soon lost or unites with the escarpment of B (*s*). The corresponding plain A (*n*), on the north side of the valley, appears to range continuously from the Cordillera to the head of the present estuary of the S. Cruz, where it trends northward towards Port S. Julian. Near the Cordillera the summit-plain on both sides of the valley is between 3200 and 3300 feet in height; at 100 miles from the Atlantic, it is 1416 feet, and on the coast 840 feet, all above the sea-beach; so that in a distance of 100 miles the plain rises 576 feet, and much more rapidly near to the Cordillera. The lower terraces B and C also appear to rise as they run up the valley; thus D (*n*), measured at two points twenty-four miles apart, was found to have risen 185 feet. From several reasons I suspect, that this gradual inclination of the plains up the valley, has been chiefly caused by the elevation of the continent in mass, having been the greater the nearer to the Cordillera.

All the terraces are capped with well-rounded gravel, which rests either on the denuded and sometimes furrowed surface of the soft tertiary deposits, or on the basaltic lava. The difference in height between some of the lower steps or terraces; seems to be entirely owing to a difference in the thickness of the capping gravel. Furrows and inequalities in the gravel, where such occur, are filled up and smoothed over with sandy earth. The pebbles, especially on the higher plains, are often white-washed, and even cemented together by a white aluminous substance; and I occasionally found this to be the case with the gravel on the terrace D. I could not perceive any trace of a similar deposition on the pebbles now thrown up by the river, and therefore I do not think that terrace D was river-formed. As the terrace E generally stands about twenty feet above the bed of the river, my first impression was to doubt whether even this lowest one could have been so formed; but it should always

be borne in mind, that the horizontal upheaval of a district, by increasing the total descent of the streams, will always tend to increase, first near the sea-coast and then further and further up the valley, their corroding and deepening powers: so that an alluvial plain, formed almost on a level with a stream, will, after an elevation of this kind, in time be cut through, and left standing at a height never again to be reached by the water. With respect to the three upper terraces of the S. Cruz, I think there can be no doubt, that they were modelled by the sea, when the valley was occupied by a Strait, in the same manner, (hereafter to be discussed) as the greater, step-formed, shell-strewed plains along the coast of Patagonia.

To return to the shores of the Atlantic: the 840 feet plain, at the mouth of the Santa Cruz, is seen extending horizontally far to the south; and I am informed by the officers of the survey, that bending round the head of Coy Inlet, (sixty-five miles southward) it trends inland. Outliers of apparently the same height are seen forty miles further south, inland of the river Gallegos; and a plain comes down to Cape Gregory (thirty-five miles southward), in the Strait of Magellan, which was estimated at between 800 and 1000 feet in height, and which, rising towards the interior, is capped by the boulder formation. South of the Strait of Magellan, there are large outlying masses of apparently the same great table-land, extending at intervals along the eastern coast of Tierra del Fuego: at two places here, 110 miles apart, this plain was found to be 950 and 970 feet in height.

From Coy Inlet, where the high summit-plain trends inland, a plain estimated at 350 feet in height, extends for forty miles to the river Gallegos. From this point to the Strait of Magellan, and on each side of that Strait, the country has been much denuded and is less level. It consists chiefly of the boulder formation, which rises to a height of between 150 and 250 feet, and is often capped by beds of gravel. At N. S. Gracia on the north side of the Inner Narrows of the Strait of Magellan, I found on the summit of a cliff, 160 feet in height, shells of existing *Patellæ* and *Mytili*, scattered on the surface and partially embedded in earth. On the eastern coast, also, of Tierra del Fuego, in latitude  $53^{\circ} 20'$  S., I found many *Mytili* on some level land, estimated at 200 feet in height. Anterior to the elevation attested by these shells, it is evident by the present form of the land, and by the distribution of the great erratic boulders\* on the surface, that two sea-channels connected the Strait of Magellan both with Sebastian Bay and with Otway Water.

*Concluding remarks on the recent elevation of the south-eastern coasts of America, and on the action of the sea on the land.*—Up-  
raised shells of species, still existing as the commonest kinds in the adjoining sea, occur, as we have seen, at heights of between a few feet and 410 feet, at intervals from latitude  $33^{\circ} 40'$  to  $53^{\circ} 20'$  South.

\* Geolog. Transactions, vol. vi. p. 419.

This is a distance of 1180 geographical miles,—about equal from London to the North Cape of Sweden. As the boulder formation, extends with nearly the same height 150 miles south of  $53^{\circ} 20'$ , the most southern point where I landed and found upraised shells; and as the level Pampas ranges many hundred miles northward of the point, where M. d'Orbigny found at the height of 100 feet beds of the Azara, the space in a north and south line, which has been uplifted within the recent period, must have been much above the 1180 miles. By the term recent, I refer only to that period within which the now living mollusca were called into existence; for it will be seen in the Fourth Chapter, that both at B. Blanca and P. S. Julian, the mammiferous quadrupeds which co-existed with these shells belong to extinct species. I have said that the upraised shells were found only at intervals on this line of coast, but this in all probability may be attributed to my not having landed at the intermediate points; for wherever I did land, with the exception of the river Negro, shells were found: moreover, the shells are strewed on plains or terraces, which, as we shall immediately see, extend for great distances with a uniform height. I ascended the higher plains only in a few places, owing to the distance at which their escarpments generally range from the coast, so that I am far from knowing that 410 feet is the maximum of elevation of these upraised remains. The shells are those now most abundant in a living state in the adjoining sea.\* All of them have an ancient appearance; but some, especially the mussels, although lying fully exposed to the weather, retain to a considerable extent their colours: this circumstance appears at first surprising, but it is now known that the colouring principle of the *Mytilus* is so enduring, that it is preserved when the shell itself is completely disintegrated.† Most of the shells are broken; I nowhere found two valves united; the fragments are not rounded, at least in none of the specimens which I brought home.

With respect to the breadth of the upraised area in an east and west line, we know from the shells found at the inner Narrows of the Strait of Magellan, that the entire width of the plain, although there very narrow, has been elevated. It is probable that in this southernmost part of the continent, the movement has extended under the sea far eastward; for at the Falkland Islands, though I could not find any shells, the bones of whales have been noticed by several competent observers, lying on the land at a considerable distance from the sea, and at the height of some hundred feet above it.‡ Moreover, we know that in T. del Fuego the boulder formation has been uplifted within the recent period, and a similar formation

\* Capt. King, *Voyages of Adventure and Beagle*, vol. i. p. 6 and 133.

† See Mr. Lyell's "Proofs of a Gradual Rising in Sweden," in the *Philosoph. Transact.* 1835, p. 1. See also Mr. Smith, of Jordan Hill, in the *Edin. New Phil. Journal*, vol. xxv. p. 393.

‡ *Voyages of the Adventure and Beagle*, vol. ii. p. 227. And *Bougainville's Voyage*, tome i. p. 112.

occurs\* on the north-western shores (Byron Sound) of these islands. The distance from this point to the Cordillera of Tierra del Fuego, is 360 miles, which we may take as the probable width of the recently upraised area. In the latitude of the R. S. Cruz, we know from the shells found at the mouth and head, and in the middle of the valley, that the entire width (about 160 miles) of the surface eastward of the Cordillera has been upraised. From the slope of the plains, as shown by the course of the rivers, for several degrees northward of the S. Cruz, it is probable that the elevation attested by the shells on the coast has likewise extended to the Cordillera. When, however, we look as far northward as the provinces of La Plata, this conclusion would be very hazardous; not only is the distance from Maldonado (where I found upraised shells) to the Cordillera great, namely, 760 miles, but at the head of the estuary of the Plata, a N.N.E. and S.S.W. range of tertiary volcanic rocks has been observed,† which may well indicate an axis of elevation quite distinct from that of the Andes. Moreover, in the centre of the Pampas in the chain of Cordova, severe earthquakes have been felt;‡ whereas at Mendoza, at the eastern foot of the Cordillera, only gentle oscillations, transmitted from the shores of the Pacific, have ever been experienced. Hence the elevation of the Pampas may be due to several distinct axes of movement; and we cannot judge, from the upraised shells round the estuary of the Plata, of the breadth of the area uplifted within the recent period.

Not only has the above specified long range of coast been elevated within the recent period, but I think it may be safely inferred from the similarity in height of the gravel-capped plains at distant points, that there has been a remarkable degree of equability in the elevatory process. I may premise, that when I measured the plains, it was simply to ascertain the heights at which shells occurred; afterwards comparing these measurements with some of those made during the survey, I was struck with their uniformity, and accordingly tabulated all those which represented the summit-edges of plains. The extension of the 330 to 355 feet plain is very striking, being found over a space of 500 geographical miles in a north and south line.

\* I owe this fact to the kindness of Capt. Sullivan, R. N., a highly competent observer. I mention it more especially, as in my Paper (p. 427) on the Boulder Formation, I have, after having examined the northern and middle parts of the eastern island, said that the formation was here wholly absent.

† This volcanic formation will be described in Chapter IV. It is not improbable that the height of the upraised shells at the head of the estuary of the Plata, being greater than at Bahia Blanca or at San Blas, may be owing to the upheaval of these latter places having been connected with the distant line of the Cordillera, whilst that of the provinces of La Plata was in connection with the adjoining tertiary volcanic axis.

‡ See Sir W. Parish's work on La Plata, p. 242. For a notice of an earthquake which drained a lake near Cordova, see also Temple's Travels in Peru. Sir W. Parish informs me, that a town between Salta and Tucuman (north of Cordova) was formerly utterly overthrown by an earthquake.

A table of the measurements is here given. The angular measurements and all the estimations are by the Officers of the survey; the barometrical ones by myself.

	Feet.
Gallegos River to Coy Inlet (partly angular meas. and partly estim.) ..	350
South Side of Santa Cruz (ang. and barom. meas.) .....	355
North side of do. (ang. m.) .....	330
Bird Island, plain opposite to (ang. m.) .....	350
Port Desire, plain extending far along coast (barom. m.).....	330
St. George's Bay, north promontory (ang. m.).....	330
Table Land, south of New Bay (ang. m.).....	350

A plain, varying from 245 to 255 feet, seems to extend with much uniformity from Port Desire to the north of St. George's Bay, a distance of 170 miles; and some approximate measurements, also given in the following table, indicate the much greater extension of 780 miles.

	Feet.
Coy Inlet, south of (partly ang. m. and partly estim.).....	200 to 300
Port Desire (barom. m.) .....	245 to 255
C. Blanco (ang. m.) .....	250
North Promontory of St. George's Bay (ang. m.).....	250
South of New Bay (ang. m.) .....	200 to 220
North of S. Josef (estim.) .....	200 to 300
Plain of Rio Negro (ang. m.).....	200 to 220
Babia Blanca (estim.) .....	200 to 300

The extension, moreover, of the 560 to 580, and of the 80 to 100 feet, plains is remarkable, though somewhat less obvious than in the former cases. Bearing in mind that I have not picked these measurements out of a series, but have used all those which represented the edges of plains, I think it scarcely possible that these coincidences in height should be accidental. We must therefore conclude that the action, whatever it may have been, by which these plains have been modelled into their present forms, has been singularly uniform.

These plains or great terraces, of which three and four often rise like steps one behind the other, are formed by the denudation of the old Patagonian tertiary beds, and by the deposition on their surfaces of a mass of well-rounded gravel, varying, near the coast, from ten to thirty-five feet in thickness, but increasing in thickness towards the interior. The gravel is often capped by a thin irregular bed of sandy earth. The plains slope up, though seldom sensibly to the eye, from the summit-edge of one escarpment to the foot of the next highest one. Within a distance of 150 miles, between Santa Cruz to Port Desire, where the plains are particularly well developed, there are at least seven stages or steps, one above the other. On the three lower ones, namely, those of 100 feet, 250 feet, and 350 feet in height, existing littoral shells are abundantly strewed, either on the surface, or partially embedded in the superficial sandy earth. By whatever action these three lower plains have been modelled, so undoubtedly have all the higher ones, up to a height of 950 feet at S. Julian, and of 1200 feet (by estimation) along St. George's Bay. I think it will not be disputed, considering the presence of the

upraised marine shells, that the sea has been the active power during stages of some kind in the elevatory process.

We will now briefly consider this subject: if we look at the existing coast-line, the evidence of the great denuding power of the sea is very distinct; for, from Cape St. Diego, in lat.  $54^{\circ} 30'$  to the mouth of the Rio Negro, in lat.  $31^{\circ}$  (a length of more than 800 miles), the shore is formed, with singularly few exceptions, of bold and naked cliffs: in many places the cliffs are high; thus, south of the Santa Cruz, they are between 800 and 900 feet in height, with their horizontal strata abruptly cut off, showing the immense mass of matter which has been removed. Nearly this whole line of coast consists of a series of greater or lesser curves, the horns of which, and likewise certain straight projecting portions, are formed of hard rocks; hence the concave parts are evidently the effect and the measure of the denuding action on the softer strata. At the foot of all the cliffs, the sea shoals very gradually far outwards; and the bottom, for a space of some miles, everywhere consists of gravel. I carefully examined the bed of the sea off the Santa Cruz, and found that its inclination was exactly the same, both in amount and in its peculiar curvature, with that of the 355 feet plain at this same place. If, therefore, the coast, with the bed of the adjoining sea, were now suddenly elevated 100 or 200 feet, an inland line of cliffs, that is an escarpment, would be formed, with a gravel-capped plain at its foot gently sloping to the sea, and having an inclination like that of the existing 355 feet plain. From the denuding tendency of the sea, this newly formed plain would in time be eaten back into a cliff: and repetitions of this elevatory and denuding process would produce a series of gravel-capped, sloping terraces, rising one above another, like those fronting the shores of Patagonia.

The chief difficulty (for there are other inconsiderable ones) on this view, is the fact,—as far as I can trust two continuous lines of soundings carefully taken between Santa Cruz and the Falkland Islands, and several scattered observations on this and other coasts,—that the pebbles at the bottom of the sea *quickly and regularly* decrease in size with the increasing depth and distance from the shore, whereas in the gravel on the sloping plains, no such decrease in size was perceptible. The following table gives the average result of many soundings off the Santa Cruz:—

Under two miles from the shore, many of the pebbles were of large size mingled with some small ones.

Distance.	Depth.	Size of Pebbles.
3 to 4 miles from the shore.	11 to 12 fathoms.	As large as walnuts; mingled in every case with some smaller ones.
6 to 7 miles do.	17 to 19 do.	As large as hazel nuts.
10 to 11 miles do.	23 to 25 do.	From three to four tenths of an inch in diameter.
12 miles do.	30 to 40 do.	Two-tenths of an inch.
22 to 150 miles do.	45 to 65 do.	One-tenth of an inch, to the finest sand.

I particularly attended to the size of the pebbles on the 355 feet Santa Cruz plain, and I noticed that on the summit-edge of the present sea-cliffs many were as large as half of a man's head; and in crossing from these cliffs to the foot of the next highest escarpment, a distance of six miles, I could not observe any increase in their size. We shall presently see that the theory of a slow and almost insensible rise of the land, will explain all the facts connected with the gravel-capped terraces, better than the theory of sudden elevations of from one to two hundred feet.

M. d'Orbigny has argued, from the upraised shells at San Blas being embedded in the positions in which they lived, and from the valves of the *Azara labiata* high on the banks of the Parana being united and unrolled, that the elevation of Northern Patagonia and of La Plata must have been sudden; for he thinks, if it had been gradual, these shells would all have been rolled on successive beach-lines. But in *protected* bays, such as in that of Bahia Blanca, wherever the sea is accumulating extensive mud-banks, or where the winds quietly heap up sand-dunes, beds of shells might assuredly be preserved buried in the positions in which they had lived, even whilst the land retained the same level; any, the smallest, amount of elevation would directly aid in their preservation. I saw a multitude of spots in Bahia Blanca, where this might have been effected; and at Maldonado it almost certainly has been effected. In speaking of the elevation of the land having been slow, I do not wish to exclude the small starts which accompany earthquakes, as on the coast of Chile; and by such movements beds of shells might easily be uplifted, even in positions exposed to a heavy surf, without undergoing any attrition: for instance, in 1835, a rocky flat off the island of Santa Maria was at one blow upheaved above high-water mark, and was left covered with gaping and putrefying mussel-shells, still attached to the bed on which they had lived. If M. d'Orbigny had been aware of the many long parallel lines of sand-hillocks, with infinitely numerous shells of the *Macra* and *Venus*, at a low level near the Uruguay; if he had seen at Bahia Blanca the immense sand-dunes, with water-worn pebbles of pumice, ranging, in parallel lines, one behind the other up a height of at least 120 feet; if he had seen the sand-dunes, with the countless *Paludstrinas*, on the low plain near the Fort at this place, and that long line on the edge of the cliff, sixty feet higher up; if he had crossed that long and great belt of parallel sand-dunes, eight miles in width, standing at the height of from forty to fifty feet above the Colorado, where sand could not now collect,—I cannot believe he would have thought that the elevation of this great district had been sudden. Certainly the sand-dunes (especially when abounding with shells), which stand in ranges at so many different levels, must all have required long time for their accumulation; and hence I do not doubt that the last 100 feet of elevation of La Plata and Northern Patagonia has been exceedingly slow.

If we extend this conclusion to Central and Southern Patagonia, the inclination of the successively rising gravel-capped plains can be

explained quite as well, as by the more obvious view already given of a few comparatively great and sudden elevations; in either case we must admit long periods of rest, during which the sea ate deeply into the land. Let us suppose the present coast to rise at a nearly equable, slow rate, yet sufficiently quick to prevent the waves quite removing each part as soon as brought up; in this case every portion of the present bed of the sea will successively form a beach-line, and from being exposed to a like action will be similarly affected. It cannot matter to what height the tides rise, even if to forty feet as at Santa Cruz, for they will act with equal force and in like manner, on each successive line. Hence there is no difficulty in the fact of the 355 feet plain at Santa Cruz, sloping up 108 feet to the foot of the next highest escarpment, and yet having no marks of any one particular beach-line on it; for the whole surface on this view has been a beach. I cannot pretend to follow out the precise action of the tidal waves during a rise of the land, slow, yet sufficiently quick to prevent or check denudation; but if it be analogous to what takes place on protected parts of the present coast, where gravel is now accumulating in large quantities,\* an inclined surface, thickly capped by well-rounded pebbles of about the same size would be ultimately left. On the gravel now accumulating, the waves, aided by the wind, sometimes throw up a thin covering of sand, together with the common coast-shells. Shells thus cast up by gales, would, during an elevatory period, never again be touched by the sea. Hence, on this view of a slow and gradual rising of the land, interrupted by periods of rest and denudation, we can understand the pebbles being of about the same size over the entire width of the step-like plains,—the occasional thin covering of sandy earth,—and the presence of broken, unrolled fragments of those shells, which now live exclusively near the coast.

*Summary of Results.*—It may be concluded that the coast on this side the continent, for a space of at least 1,180 miles, has been elevated to a height of 100 feet in La Plata, and of 400 feet in Southern Patagonia, within the period of existing shells, but not of existing mammifers. That in La Plata, the elevation has been very slowly effected: that in Patagonia the movement may have been by considerable starts, but much more probably slow and quiet. In either case, there have been long intervening periods of comparative rest,† during which the sea corroded deeply, as it is still corroding, into the land. That the periods of denudation and elevation were contemporaneous and equable over great spaces of coast, as shown by the equable heights of the plains; that there have been at least eight periods of denudation, and that the land, up to a height of from 950

\* On the eastern side of Chiloe, which island we shall see in the next chapter is now rising, I observed that all the beaches and extensive tidal flats were formed of shingle.

† I say *comparative* and not *absolute* rest, because the sea acts, as we have seen, with great denuding power on this whole line of coast; and therefore, during an elevation of the land, if excessively slow, (and of course during a subsidence of the land), it is quite possible that lines of cliff might be formed.



to 1,200 feet, has been similarly modelled and affected: that the area elevated, in the southernmost part of the continent, extended in breadth to the Cordillera, and probably sea-ward to the Falkland Islands; that northward, in La Plata, the breadth is unknown, there having been probably more than one axis of elevation; and finally, that, anterior to the elevation attested by these upraised shells, the land was divided by a Strait where the river Santa Cruz now flows, and that further southward there were other sea-straits, since closed. I may add, that at Santa Cruz, in lat.  $50^{\circ}$  S., the plains have been uplifted at least 1,400 feet, since the period when gigantic boulders were transported between sixty and seventy miles from their parent rock, on floating icebergs.

Lastly, considering the great upward movements which this long line of coast has undergone, and the proximity of its southern half to the volcanic axis of the Cordillera, it is highly remarkable that in the many fine sections exposed in the Pampean, Patagonian tertiary, and Boulder formations, I nowhere observed the smallest fault or abrupt curvature in the strata.

#### *Gravel formation of Patagonia.*

I will here describe in more detail than has been as yet incidentally done, the nature, origin, and extent of the great shingle covering of Patagonia: but I do not mean to affirm that all of this shingle, especially that on the higher plains, belongs to the recent period. A thin bed of sandy earth, with small pebbles of various porphyries and of quartz, covering a low plain on the north side of the Rio Colorado, is the extreme northern limit of this formation. These little pebbles have probably been derived from the denudation of a more regular bed of gravel, capping the old tertiary sandstone plateau of the Rio Negro. The gravel-bed near the Rio Negro is, on an average, about ten or twelve feet in thickness; and the pebbles are larger than on the northern side of the Colorado, being from one to two inches in diameter, and composed chiefly of rather dark-tinted porphyries. Amongst them I here first noticed a variety often to be referred to, namely, a peculiar gallstone-yellow siliceous porphyry, frequently, but not invariably, containing grains of quartz. The pebbles are embedded in a white gritty calcareous matrix very like mortar, sometimes merely coating with a whitewash the separate stones, and sometimes forming the greater part of the mass. In one place I saw in the gravel concretionary nodules (not rounded) of crystallized gypsum, some as large as a man's head. I traced this bed for forty-five miles inland, and was assured that it extended far into the interior. As the surface of the calcareo-argillaceous plain of Pampean formation, on the northern side of the wide valley of the Colorado, stands at about the same height with the mortar-like cemented gravel capping the sandstone on the southern side, it is probable, considering the apparent equability of the subterranean movements along this side of America, that this gravel of the Rio Negro and the upper beds of the Pampean formation northward of the

Colorado, are of nearly contemporaneous origin, and that the calcareous matter has been derived from the same source.

Southward of the Rio Negro, the cliffs along the great bay of S. Antonio are capped with gravel: at San Josef, I found that the pebbles closely resembled those on the plain of the Rio Negro, but that they were not cemented by calcareous matter. Between San Josef and Port Desire, I was assured by the officers of the survey that the whole face of the country is coated with gravel. At Port Desire and over a space of twenty-five miles inland, on the three step-formed plains and in the valleys, I everywhere passed over gravel which, where thickest, was between thirty and forty feet. Here, as in other parts of Patagonia, the gravel, or its sandy covering, was, as we have seen, often strewed with recent marine shells. The sandy covering sometimes fills up furrows in the gravel, as does the gravel in the underlying tertiary formations. The pebbles are frequently whitewashed and even cemented together by a peculiar, white, friable, aluminous, fusible, substance, which I believe is decomposed feldspar. At Port Desire, the gravel rested sometimes on the basal formation of porphyry, and sometimes on the upper or the lower denuded tertiary strata. It is remarkable that most of the porphyritic pebbles differ from those varieties of porphyry which occur here abundantly in situ. The peculiar gallstone-yellow variety was common, but less numerous than at Port S. Julian, where it formed nearly one-third of the mass of gravel; the remaining part there consisting of pale gray and greenish porphyries with many crystals of feldspar. At Port S. Julian, I ascended one of the flat-topped hills, the denuded remnant of the highest plain, and found it, at the height of 950 feet, capped with the usual bed of gravel.

Near the mouth of the Santa Cruz, the bed of gravel on the 355 feet plain, is from twenty to about thirty-five feet in thickness. The pebbles vary from minute ones to the size of a hen's egg, and even to that of half a man's head; they consist of paler varieties of porphyry than those found further northward, and there are fewer of the gallstone-yellow kind; pebbles of compact black-clay-slate were here first observed. The gravel, as we have seen, covers the step-formed plains at the mouth, head, and on the sides of the great valley of the Santa Cruz. At a distance of 110 miles from the coast, the plain has risen to the height of 1416 feet above the sea; and the gravel, with the associated great boulder formation, has attained a thickness of 212 feet. The plain, apparently with its usual gravel covering, slopes up to the foot of the Cordillera to the height of between 3200 and 3300 feet. In ascending the valley, the gravel gradually becomes entirely altered in character: high up, we have pebbles of crystalline feldspathic rocks, compact clay-slate, quartzose schists and pale-coloured porphyries; these rocks, judging both from the gigantic boulders in the surface and from some small pebbles embedded beneath 700 feet in thickness of the old tertiary strata, are the prevailing kinds in this part of the Cordillera; pebbles of basalt from the neighbouring streams of basaltic lava are also numerous; there are few or none of

the reddish or of the gallstone-yellow porphyries so common near the coast. Hence the pebbles on the 350 feet plain at the mouth of the Santa Cruz, cannot have been derived (with the exception of those of compact clay-slate, which, however, may equally well have come from the south) from the Cordillera in this latitude; but probably, in chief part, from further north.

Southward of the Santa Cruz, the gravel may be seen continuously capping the great 840 feet plain: at the Rio Gallegos, where this plain is succeeded by a lower one, there is, as I am informed by Captain Sullivan, an irregular covering of gravel from ten to twelve feet in thickness over the whole country. The district on each side of the Strait of Magellan is covered up either with gravel or the boulder formation: it was interesting to observe the marked difference between the perfectly rounded state of the pebbles in the great shingle formation of Patagonia, and the more or less angular fragments in the boulder formation. The pebbles and fragments near the Strait of Magellan, nearly all belong to rocks known to occur in Fuegia. I was therefore much surprised in dredging south of the Strait to find, in lat.  $54^{\circ} 10'$  south, many pebbles of the gallstone-yellow siliceous porphyry; I procured others from a great depth off Staten Island, and others were brought me from the western extremity of the Falkland Islands.\* The distribution of the pebbles of this peculiar porphyry, which I venture to affirm is not found in situ either in Fuegia, the Falkland Islands, or on the coast of Patagonia, is very remarkable, for they are found over a space of 840 miles in a north and south line, and at the Falklands, 300 miles eastward of the coast of Patagonia. Their occurrence in Fuegia and the Falklands may, however, perhaps be due to the same ice-agency by which the boulders have been there transported.

We have seen that porphyritic pebbles of a small size are first met with on the northern side of the Rio Colorado, the bed becoming well developed near the Rio Negro: from this latter point I have every reason to believe that the gravel extends uninterruptedly over the plains and valleys of Patagonia for at least 630 nautical miles southward to the Rio Gallegos. From the slope of the plains, from the nature of the pebbles, from their extension at the Rio Negro far into the interior, and at the Santa Cruz close up to the Cordillera, I think it highly probable that the whole breadth of Patagonia is thus covered. If so, the average width of the bed must be about 200 miles. Near the coast the gravel is generally from ten to thirty feet in thickness; and as in the valley of Santa Cruz it attains, at some distance from the Cordillera, a thickness of 214 feet, we may, I think,

\* At my request, Mr. Kent collected for me a bag of pebbles from the beach of White Rock harbour, in the northern part of the sound, between the two Falkland Islands. Out of these well-rounded pebbles, varying in size from a walnut to a hen's egg, with some larger, thirty-eight evidently belonged to the rocks of these islands: twenty-six were similar to the pebbles of porphyry found on the Patagonian plains, which rocks do not exist in situ in the Falklands: one pebble belonged to the peculiar yellow siliceous porphyry: thirty were of doubtful origin.

safely assume its average thickness over the whole area of 630 by 200 miles, at fifty feet!

The transportal and origin of this vast bed of pebbles is an interesting problem. From the manner in which they cap the step-formed plains, worn by the sea within the period of existing shells, their deposition, at least on the plains up to a height of 400 feet, must have been a recent geological event. From the form of the continent, we may feel sure that they have come from the westward, probably, in chief part from the Cordillera, but, perhaps, partly from unknown rocky ridges in the central districts of Patagonia. That the pebbles have not been transported by rivers, from the interior towards the coast, we may conclude from the fewness and smallness of the streams of Patagonia: moreover, in the case of the one great and rapid river of Santa Cruz, we have good evidence that its transporting power is very trifling. This river is from 200 to 300 yards in width, about seventeen feet deep in its middle, and runs with a singular degree of uniformity five knots an hour, with no lakes and scarcely any still reaches: nevertheless, to give one instance of its small transporting power, upon careful examination, pebbles of compact basalt could not be found in the bed of the river at a greater distance than ten miles below the point where the stream rushes over the debris of the great basaltic cliffs forming its shore: fragments of the *cellular* varieties have been washed down twice or thrice as far. That the pebbles in Central and Northern Patagonia have not been transported by ice-agency, as seems to have been the case to a considerable extent farther south, and likewise in the northern hemisphere, we may conclude, from the absence of all angular fragments in the gravel, and from the complete contrast in many other respects between the shingle and neighbouring boulder formation.

Looking to the gravel on any one of the step-formed plains, I cannot doubt, from the several reasons assigned in this chapter, that it has been spread out and levelled by the long-continued action of the sea, probably during the slow rise of the land. The smooth and perfectly rounded condition of the innumerable pebbles alone would prove long-continued action. But how the whole mass of shingle on the coast-plains, has been transported from the mountains of the interior, is another and more difficult question. The following considerations, however, show that the sea by its ordinary action has considerable power in distributing pebbles. A table has already been given, showing how very uniformly and gradually\* the pebbles

\* I may mention, that at the distance of 150 miles from the Patagonian shore I carefully examined the minute-rounded particles in the sand, and found them to be fusible like the porphyries of the great shingle bed. I could even distinguish particles of the gallstone-yellow porphyry. It was interesting to notice how gradually the particles of white quartz increased, as we approached the Falkland Islands, which are thus constituted. In the whole line of soundings between these islands and the coast of Patagonia, dead or living organic remains were most rare. On the relations between the depth of water and the nature of the bottom, see Martin White on Soundings in the Channel, p. 4, 6, 175; also Capt. Beechey's Voyage to the Pacific, chap. xviii.

decrease in size with the gradually seaward increasing depth and distance. A series of this kind irresistibly leads to the conclusion, that the sea has the power of sifting and distributing the loose matter on its bottom. According to Martin White,\* the bed of the British Channel is disturbed during gales at depths of sixty-three and sixty-seven fathoms, and at thirty fathoms, shingle and fragments of shells are often deposited, afterwards to be carried away again. Groundswells, which are believed to be caused by distant gales, seem especially to affect the bottom: at such times, according to Sir R. Schomburgk,† the sea to a great distance round the West Indian Islands, at depths from five to fifteen fathoms, becomes discoloured, and even the anchors of vessels have been moved. There are, however, some difficulties in understanding how the sea can transport pebbles lying at the bottom, for, from experiments instituted on the power of running water, it would appear that the currents of the sea have not sufficient velocity to move stones of even moderate size: moreover, I have repeatedly found in the most exposed situations that the pebbles which lie at the bottom are encrusted with full-grown living corallines, furnished with the most delicate, yet unbroken spines: for instance, in ten fathoms water off the mouth of the Santa Cruz, many pebbles, under half an inch in diameter, were thus coated with Flustracean zoophytes.‡ Hence we must conclude that these pebbles are not often violently disturbed: it should, however, be borne in mind that the growth of corallines is rapid. The view, propounded by Prof. Playfair, will, I believe, explain this apparent difficulty,—namely, that from the undulations of the sea *tending* to lift up and down pebbles or other loose bodies at the bottom, such are liable, when thus quite or partially raised, to be moved even by a very small force, a little onwards. We can thus understand how oceanic or tidal currents of no great strength, or that recoil movement of the bottom-water near the land, called by sailors the “undertow” (which I presume must extend out seaward as far as the *breaking* waves impel the surface-water towards the beach), may gain the power during storms of sifting and distributing pebbles even of

\* Soundings in the Channel, pp. 4, 166. M. Siau states (Edin. New Phil. Jour. vol. xxxi. p. 246), that he found the sediment at a depth of 188 metres, arranged in ripples of different degrees of fineness. There are some excellent discussions on this and allied subjects, in Sir H. De La Beche's Theoretical Researches.

† Journal of Royal Geograph. Soc. vol. v. p. 25. It appears from Mr. Scott Russell's investigations (see Mr. Murchison's Anniver. Address Geolog. Soc. 1843, p. 40), that in waves of translation the motion of the particles of water is nearly as great at the bottom as at the top.

‡ A pebble, one and a half inch square and half an inch thick, was given me, dredged up from twenty-seven fathoms depth off the western end of the Falkland Islands, where the sea is remarkably stormy, and subject to violent tides. This pebble was encrusted on all sides by a delicate living coralline. I have seen many pebbles from depths between forty and seventy fathoms thus encrusted; one from the latter depth off Cape Horn.

considerable size, and yet without so violently disturbing them as to injure the encrusting corallines.\*

The sea acts in another and distinct manner in the distribution of pebbles, namely by the waves on the beach. Mr. Palmer,† in his excellent memoir on this subject, has shown that vast masses of shingle travel with surprising quickness along lines of coast, according to the direction with which the waves break on the beach, and that this is determined by the prevailing direction of the winds. This agency must be powerful in mingling together and disseminating pebbles derived from different sources: we may, perhaps, thus understand the wide distribution of the gallstone-yellow porphyry; and likewise, perhaps, the great difference in the nature of the pebbles at the mouth of the Santa Cruz from those in the same latitude at the head of the valley.

I will not pretend to assign to these several and complicated agencies their shares in the distribution of the Patagonian shingle; but from the several considerations given in this chapter, and I may add, from the frequency of a capping of gravel on tertiary deposits in all parts of the world, as I have myself observed and seen stated in the works of various authors, I cannot doubt that the power of widely dispersing gravel is an ordinary contingent on the action of the sea; and that even in the case of the great Patagonian shingle-bed we have no occasion to call in the aid of debacles. I at one time imagined that perhaps an immense accumulation of shingle had originally been collected at the foot of the Cordillera; and that this accumulation, when upraised above the level of the sea, had been eaten into and partially spread out (as off the present line of coast); and that the newly-spread out bed had in its turn been upraised, eaten into, and re-spread out; and so onwards, until the shingle, which was first accumulated in great thickness at the foot of the Cordillera, had reached in thinner beds its present extension. By whatever means the gravel formation of Patagonia may have been distributed, the vastness of its area, its thickness, its superficial position, its recent origin, and the great degree of similarity in the nature of its pebbles,

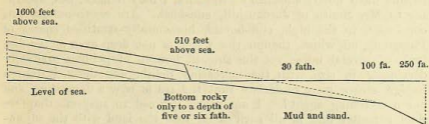
\* I may take this opportunity of remarking on a singular but very common character in the form of the bottom, in the creeks which deeply penetrate the western shores of Tierra del Fuego; namely, that they are almost invariably much shallower close to the open sea at their mouths, than inland. Thus, Cook, in entering Christmas Sound, first had soundings in thirty-seven fathoms, then in fifty, then in sixty, and a little further in no bottom, with 170 fathoms. The sealers are so familiar with this fact, that they always look out for anchorage near the entrances of the creeks. See, also, on this subject, the 'Voyage of the Adventure and Beagle,' vol. i. p. 375, and Appendix, p. 313. This shoalness of the sea-channels near their entrances, probably results from the quantity of sediment formed by the wear and tear of the outer rocks exposed to the full force of the open sea. I have no doubt that many lakes, for instance in Scotland, which are very deep within, and are separated from the sea apparently only by a tract of detritus, were originally sea-channels with banks of this nature near their mouths, which have since been upheaved.

† Philosophical Transactions, 1834, p. 576.

all appear to me well deserving the attention of geologists, in relation to the origin of the widely-spread beds of conglomerate belonging to past epochs.

*Formation of Cliffs.*—When viewing the sea-worn cliffs of Patagonia, in some parts between 800 and 900 feet in height, and formed of horizontal tertiary strata, which must once have extended far seaward,—or again, when viewing the lofty cliffs round many volcanic islands, in which the gentle inclination of the lava-streams indicates the former extension of the land, a difficulty often occurred to me, namely, how the strata could possibly have been removed by the action of the sea at a considerable depth beneath its surface. The following section, which represents the general form of the land on the northern and leeward side of St. Helena (taken from Mr. Seal's large model and various measurements), and of the bottom of the adjoining sea (taken chiefly from Captain Austin's survey and some old charts), will show the nature of this difficulty.

NO. 7. SECTION OF COAST CLIFFS AND BOTTOM OF SEA, OFF THE ISLAND OF ST. HELENA.



Vertical and horizontal scale, two inches to a nautical mile. The point marked 1600 feet is at the foot of High Knoll; point marked 510 feet is on the edge of Ladder Hill. The strata consist of basaltic streams.

If, as seems probable, the basaltic streams were originally prolonged with nearly their present inclination, they must, as shown by the dotted line in the section, once have extended at least to a point, now covered by the sea to a depth of nearly thirty fathoms: but I have every reason to believe they extended considerably further, for the inclination of the streams is less near the coast than further inland. It should also be observed, that other sections on the coast of this island would have given far more striking results, but I had not the exact measurements; thus, on the windward side, the cliffs are about 2000 feet in height and the cut-off lava streams very gently inclined, and the bottom of the sea has nearly a similar slope all round the island. How, then, has all the hard basaltic rock, which once extended beneath the surface of the sea, been worn away? According to Captain Austin, the bottom is uneven and rocky only to that very small distance from the beach, within which the depth is from five to six fathoms; outside this line to a depth of about 100 fathoms, the bottom is smooth, gently inclined, and formed of mud and sand; outside the 100

fathoms, it plunges suddenly into unfathomable depths, as is so very commonly the case on all coasts where sediment is accumulating. At greater depths than the five or six fathoms, it seems impossible, under existing circumstances, that the sea can both have worn away hard rock, in parts to a thickness of at least 150 feet, and have deposited a smooth bed of fine sediment. Now, if we had any reason to suppose that St. Helena had, during a long period, gone on slowly subsiding, every difficulty would be removed: for, looking at the diagram, and imagining a fresh amount of subsidence, we can see that the waves would then act on the coast-cliffs with fresh and unimpaired vigour, whilst the rocky ledge near the beach would be carried down to that depth, at which sand and mud would be deposited on its bare and uneven surface: after the formation near the shore of a new rocky shoal, fresh subsidence would carry it down and allow it to be smoothly covered up. But in the case of the many cliff-bounded islands, for instance in some of the Canary Islands and of Madeira, round which the inclination of the strata shows that the land once extended far into the depths of the sea, where there is no apparent means of hard rock being worn away,—are we to suppose that all these islands have slowly subsided? Madeira, I may remark, has, according to Mr. Smith of Jordan-hill, subsided. Are we to extend this conclusion to the high, cliff-bound, horizontally-stratified shores of Patagonia, off which, though the water is not deep even at the distance of several miles, yet the smooth bottom of pebbles gradually decreasing in size with the increasing depth, and derived from a foreign source, seem to declare that the sea is now a depositing and not a corroding agent? I am much inclined to suspect, that we shall hereafter find in all such cases, that the land with the adjoining bed of the sea has in truth subsided: the time will, I believe, come, when geologists will consider it as improbable, that the land should have retained the same level during a whole geological period, as that the atmosphere should have remained absolutely calm during an entire season.



## CHAPTER II.

### ON THE ELEVATION OF THE WESTERN COAST OF SOUTH AMERICA.

*Chonos Archipelago—Chiloe, recent and gradual elevation of, traditions of the inhabitants on this subject—Concepcion, earthquake and elevation of—VALPARAISO, great elevation of, upraised shells, earth of marine origin, gradual rise of the land within the historical period—COQUIMBO, elevation of in recent times, terraces of marine origin, their inclination, their escarpments not horizontal—Guasco, gravel terraces of—Copiapo—PERU—Upraised shells of Cobiya, Iquique, and Arica—Lima, shell-beds and sea-beach on San Lorenzo, Human remains, fossil earthenware, earthquake debacle, recent subsidence—On the decay of upraised shells—General summary.*

COMMENCING at the south and proceeding northward, the first place at which I landed, was at Cape Tres Montes, in lat.  $46^{\circ} 35'$ . Here, on the shores of Christmas cove, I observed in several places a beach of pebbles with recent shells, about twenty feet above high-water mark. Southward of Tres Montes (between lat.  $47^{\circ}$  and  $48^{\circ}$ ), Byron\* remarks, "we thought it very strange, that upon the summits of the highest hills were found beds of shells, a foot or two thick." In the Chonos Archipelago, the island of Lemus (lat.  $44^{\circ} 30'$ ) was, according to M. Coste,† suddenly elevated eight feet, during the earthquake of 1839, he adds "des roches jadis toujours couvertes par la mer, restant aujourd'hui constamment découvertes." In other parts of this archipelago, I observed two terraces of gravel, abutting to the foot of each other: at Lowe's Harbour ( $43^{\circ} 48'$ ), under a great mass of the boulder formation, about 300 feet in thickness, I found a layer of sand, with numerous comminuted fragments of sea-shells, having a fresh aspect, but too small to be identified.

*The Island of Chiloe.*—The evidence of recent elevation is here more satisfactory. The bay of San Carlos is in most parts bounded by precipitous cliffs from about ten to forty feet in height, their bases being separated from the present line of tidal action by a talus, a few feet in height, covered with vegetation. In one sheltered creek (west of P. Arena) instead of a loose talus, there was a bare sloping bank of tertiary mudstone, perforated, above the line

\* Narrative of the Loss of the Wager.

† Comptes Rendus, October 1838, p. 706.

of the highest tides, by numerous shells of a *Pholas* now common in the harbour. The upper extremities of these shells, standing upright in their holes with grass growing out of them, were abraded about a quarter of an inch, to the same level with the surrounding worn strata. In other parts, I observed (as at Pudeto) a great beach, formed of comminuted shells, twenty feet above the present shore. In other parts, again, there were small caves worn into the foot of the low cliffs, and protected from the waves by the talus with its vegetation: one such cave which I examined, had its mouth about twenty feet, and its bottom, which was filled with sand containing fragments of shells and legs of crabs, from eight to ten feet above high water-mark. From these several facts, and from the appearance of the upraised shells, I inferred that the elevation had been quite recent; and on inquiring from Mr. Williams, the Port-master, he told me he was convinced that the land had risen, or the sea fallen, four feet within the last four years. During this period, there had been one severe earthquake, but no particular change of level was then observed; from the habits of the people who all keep boats in the protected creeks, it is absolutely impossible that a rise of four feet could have taken place suddenly and been unperceived. Mr. Williams believes that the change has been quite gradual. Without the elevatory movement continues at a quick rate, there can be no doubt, that the sea will soon destroy the talus of earth at the foot of the cliffs round the bay, and will then reach its former lateral extension, but not of course its former level: some of the inhabitants assured me, that one such talus, with a footpath on it, was even already sensibly decreasing in width.

I received several accounts of beds of shells, existing at considerable heights in the inland parts of Chiloe; and to one of these, near Catiman, I was guided by a countryman. Here, on the south side of the peninsula of Lacuy, there was an immense bed of the *Venus costellata* and of an oyster, lying on the summit-edge of a piece of table-land, 350 feet (by the barometer) above the level of the sea. The shells were closely packed together, embedded in and covered by, a very black, damp, peaty mould, two or three feet in thickness, out of which a forest of great trees was growing. Considering the nature and dampness of this peaty soil, it is surprising, that the fine ridges on the outside of the *Venus*, are perfectly preserved, though all the shells have a blackened appearance. I did not doubt that the black soil, which, when dry, cakes hard, was entirely of terrestrial origin, but on examining it under the microscope, I found many very minute rounded fragments of shells, amongst which I could distinguish bits of *Serpulæ* and mussels. The *Venus costellata*, and the oyster (*O. edulis*, according to Captain King) are now the commonest shells in the adjoining bays. In a bed of shells, a few feet below the 350 feet bed, I found a horn of the little *Cervus humilis*, which now inhabits Chiloe.

The eastern or inland side of Chiloe, with its many adjacent islets, consists of tertiary and boulder deposits, worn into irregular plains

capped by gravel. Near Castro, and for ten miles southward, and on the islet of Lemuy, I found the surface of the ground to a height of between twenty and thirty feet above high-water mark, and in several places apparently up to fifty feet, thickly coated by much comminuted shells, chiefly of the *Venus costellata* and *Mytilus Chilensis*; the species now most abundant on this line of coast. As the inhabitants carry immense numbers of these shells inland, the continuity of the bed at the same height was often the only means of recognising its natural origin. Near Castro, on each side of the creek and rivulet of the Gamboa, three distinct terraces are seen: the lowest was estimated at about 150 feet in height, and the highest at about 500 feet, with the country irregularly rising behind it; obscure traces, also, of these same terraces could be seen along other parts of the coast. There can be no doubt that their three escarpments record pauses in the elevation of the island. I may remark that several promontories have the word Huapi, which signifies in the Indian tongue, island, appended to them, such as Huapilinao, Huapilacuy, Caucahuapi, &c.; and these according to Indian traditions once existed as islands. In the same manner the term Pulo in Sumatra is appended\* to the names of promontories, traditionally said to have been islands; in Sumatra, as in Chiloe, there are upraised recent shells. The Bay of Carelmapu on the mainland north of Chiloe, according to Agüeros,† was in 1643 a good harbour; it is now quite useless, except for boats.

*Valdivia*: I did not observe here any distinct proofs of recent elevation; but in a bed of very soft sandstone, forming a fringe-like plain about sixty feet in height round the hills of mica-slate, there are shells of *Mytilus*, *Crepidula*, *Solen*, *Novaculina* and *Cytheræa*, too imperfect to be specifically recognised. At Imperial, seventy miles north of Valdivia, Agüeros‡ states that there are large beds of shells, at a considerable distance from the coast, which are burnt for lime. The island of Mocha, lying a little north of Imperial, was uplifted two feet,§ during the earthquake of 1835.

*Concepcion*:—I cannot add anything to the excellent account by Captain Fitzroy|| of the elevation of the land at this place, which accompanied the earthquake of 1835. I will only recall to the re-

\* Marsden's Sumatra, p. 31.

† Description Hist. de la Provincia de Chiloé, p. 78. From the account given by the old Spanish writers, it would appear that several other harbours, between this point and Concepcion, were formerly much deeper than they now are.

‡ Descripc. Hist. p. 25.

§ Voyages of *Adventure* and *Beagle*, vol. ii. p. 415.

|| Voyages of *Adventure* and *Beagle*, vol. ii. p. 412 *et seq.*

In vol. v. (p. 601) of the Geological Transactions, I have given an account of the remarkable volcanic phenomena, which accompanied this earthquake. These phenomena appear to me to prove, that the action, by which large tracts of land are uplifted, and by which volcanic eruptions are produced, is in every respect identical.

collection of geologists, that the southern end of the island of St. Mary was uplifted eight feet, the central part nine, and the northern end ten feet; and the whole island more than the surrounding districts. Great beds of mussels, patellæ, and chitons still adhering to the rocks were upraised above high-water mark; and some acres of a rocky flat, which was formerly always covered by the sea, was left standing dry, and exhaled an offensive smell, from the many attached and putrefying shells. It appears from the researches of Capt. FitzRoy that both the island of St. Mary and Concepcion (which was uplifted only four or five feet) in the course of some weeks subsided, and lost part of their first elevation. I will only add as a lesson of caution, that round the sandy shores of the great Bay of Concepcion, it was most difficult, owing to the obliterating effects of the great accompanying wave, to recognise any distinct evidence of this considerable upheaval; one spot must be excepted, where there was a detached rock which before the earthquake had always been covered by the sea, but afterwards was left uncovered.

On the island of Quiriquina (in the Bay of Concepcion), I found, at an estimated height of 400 feet, extensive layers of shells, mostly comminuted, but some perfectly preserved and closely packed in black vegetable mould; they consisted of *Concholepas*, *Fissurella*, *Mytilus*, *Trochus*, and *Balanus*. Some of these layers of shells rested on a thick bed of bright-red, dry, friable earth, capping the surface of the tertiary sandstone, and extending, as I observed whilst sailing along the coast, for 150 miles southward: at Valparaiso, we shall presently see that a similar red earthy mass, though quite like terrestrial mould, is really in chief part of recent marine origin. On the flanks of this island of Quiriquina, at a less height than the 400 feet, there were spaces several feet square, thickly strewed with fragments of similar shells. During a subsequent visit of the *Beagle* to Concepcion, Mr. Kent, the assistant-surgeon, was so kind as to make for me some measurements with the barometer: he found many marine remains along the shores of the whole bay, at a height of about twenty feet; and from the hill of Sentinella behind Talcahuano, at the height of 160 feet, he collected numerous shells, packed together close beneath the surface in black earth, consisting of two species of *Mytilus*, two of *Crepidula*, one of *Concholepas*, of *Fissurella*, *Venus*, *Maetra*, *Turbo*, *Monoceros*, and the *Balanus psittacus*. These shells were bleached, and within some of the Balani other Balani were growing, showing that they must have long lain dead in the sea. The above species I compared with living ones from the bay, and found them identical; but having since lost the specimens, I cannot give their names: this is of little importance, as Mr. Broderip has examined a similar collection, made during Capt. Beechey's expedition, and ascertained that they consisted of ten recent species, associated with fragments of echini, crabs, and flustræ; some of these remains were estimated by Lieut. Belcher, to lie at the height of nearly a 1000 feet above the level of the sea.\* In some places round the bay, Mr. Kent observed

\* Zoology of Capt. Beechey's Voyage, p. 162.

that there were beds formed exclusively of the *Mytilus Chilensis*: this species now lives in parts never uncovered by the tides. At considerable heights, Mr. Kent found only a few shells; but from the summit of one hill, 625 feet high, he brought me specimens of the *Concholepas*, *Mytilus Chilensis*, and a *Turbo*. These shells were softer and more brittle than those from the height of 164 feet; and these latter had obviously a much more ancient appearance than the same species from the height of only twenty feet.

*Coast north of Concepcion*:—The first point examined was at the mouth of the Rapel (160 miles N. of Concepcion and sixty miles S. of Valparaiso), where I observed a few shells at the height of 100 feet, and some barnacles adhering to the rocks three or four feet above the highest tides: M. Gay\* found here recent shells at the distance of two leagues from the shore. Inland there are some wide, gravel-capped plains, intersected by many broad, flat-bottomed valleys (now carrying insignificant streamlets) with their sides cut into successive wall-like escarpments, rising one above another, and in many places, according to M. Gay, worn into caves. The one cave (C. del Obispo) which I examined, resembled those formed on many sea-coasts, with its bottom filled with shingle. These inland plains, instead of sloping towards the coast, are inclined in an opposite direction towards the Cordillera, like the successively rising terraces on the inland or eastern side of Chiloe: some points of granite, which project through the plains near the coast, no doubt once formed a chain of outlying islands, on the inland shores of which the plains were accumulated. At Bucalemu, a few miles northward of the Rapel, I observed at the foot and on the summit-edge of a plain, ten miles from the coast, many recent shells, mostly committed, but some perfect. There were, also, many at the bottom of the great valley of the Maypu. At San Antonio, shells are said to be collected and burnt for lime. At the bottom of a great ravine (Quebrada Onda, on the road to Casa Blanca), at the distance of several miles from the coast, I noticed a considerable bed, composed exclusively of *Mesodesma donaciforme*, Desh. lying on a bed of muddy sand: this shell now lives associated together in great numbers, on tidal flats on the coast of Chile.

#### *Valparaiso.*

During two successive years I carefully examined, part of the time in company with Mr. Alison, into all the facts connected with the recent elevation of this neighbourhood. In very many parts a beach of broken shells, about fourteen or fifteen feet above high-water mark, may be observed; and at this level the coast-rocks, where precipitous, are corroded in a band. At one spot, Mr. Alison, by removing some birds' dung, found at this same level barnacles adhering to the rocks. For several miles southward of the bay, almost

\* Annales des Scienc. Nat. Avril, 1833.

every flat little headland, between the heights of 60 and 230 feet (measured by the barometer), is smoothly coated by a thick mass of comminuted shells, of the same species, and apparently in the same proportional numbers with those existing in the adjoining sea. The *Concholepas* is much the most abundant, and the best preserved shell; but I extracted perfectly preserved specimens of the *Fissurella biradiata*, a *Trochus* and *Balanus* (both well known, but according to Mr. Sowerby yet unnamed) and parts of the *Mytilus Chilensis*. Most of these shells, as well as an encrusting nullipora, partially retain their colour; but they are brittle, and often stained red from the underlying brecciated mass of primary rocks; some are packed together, either in black or reddish mould; some lie loose on the bare rocky surfaces. The total number of these shells is immense; they are less numerous, though still far from rare, up a height of 1000 feet above the sea. On the summit of a hill, measured 557 feet, there was a small horizontal band of comminuted shells, of which many consisted (and likewise from lesser heights) of very young and small specimens of the still living *Concholepas*, *Trochus*, *Patellæ*, *Crepidulæ*, and of *Mytilus Magellanicus* (?)\* several of these shells were under a quarter of an inch in their greatest diameter. My attention was called to this circumstance by a native fisherman, whom I took to look at these shell-beds; and he ridiculed the notion of such small shells having been brought up for food; nor could some of the species have adhered when alive to other larger shells. On another hill, some miles distant, and 648 feet high, I found shells of the *Concholepas* and *Trochus*, perfect, though very old, with fragments of *Mytilus Chilensis*, all embedded in reddish-brown mould: I also found these same species, with fragments of an *Echinus* and of *Balanus psittacus* on a hill 1000 feet high. Above this height, shells became very rare, though on a hill 1300 feet high,† I collected the *Concholepas*, *Trochus*, *Fissurella*, and a *Patella*. At these greater heights the shells are almost invariably embedded in mould, and sometimes are exposed only by tearing up bushes. These shells obviously had a very much more ancient appearance than those from the lesser heights; the apices of the *Trochi* were often worn down; the little holes made by burrowing animals were greatly enlarged; and the *Concholepas* was often perforated quite through, owing to the inner plates of shell having scaled off.

Many of these shells, as I have said, were packed in, and were quite filled with, blackish or reddish-brown earth, resting on the granitic detritus. I did not doubt until lately that this mould was of purely terrestrial origin, when with a microscope examining some of it from the inside of a *Concholepas* from the height of about 100 feet, I found that it was in considerable part composed of minute fragments of the

\* Mr. Cuming informs me that he does not think this species identical with, though closely resembling, the true *M. Magellanicus* of the southern and eastern coast of South America: it lives abundantly on the coast of Chile.

† Measured by the barometer: the highest point in the range behind Valparaiso, I found to be 1626 feet above the level of the sea.

spines, mouth-bones and shells of Echini, and of minute fragments, of chiefly very young patellæ, mytili, and other species. I found similar microscopical fragments in earth filling up the central orifices of some large Fissurellæ. This earth when crushed emits a sickly smell, precisely like that from garden-mould mixed with guano. The earth accidentally preserved within the shells, from the greater heights, has the same general appearance, but it is a little redder; it emits the same smell when rubbed, but I was unable to detect with certainty any marine remains in it. This earth resembles in general appearance, as before remarked, that capping the rocks of Quiriquina in the Bay of Concepcion, on which beds of sea-shells lay. I have, also, shown that the black, peaty soil, in which the shells at the height of 350 feet at Chiloe were packed, contained many minute fragments of marine animals. These facts appear to me interesting, as they show that soils, which would naturally be considered of purely terrestrial nature, may owe their origin in chief part to the sea.

Being well aware from what I have seen at Chiloe and in Tierra del Fuego, that vast quantities of shells are carried during successive ages, far inland, where the inhabitants chiefly subsist on these productions, I am bound to state that at greater heights than 557 feet, where the number of very young and small shells proved that they had not been carried up for food, the only evidence of the shells having been naturally left by the sea, consists in their invariable and uniform appearance of extreme antiquity—in the distance of some of the places from the coast, in others being inaccessible from the nearest part of the beach, and in the absence of fresh water for men to drink—in the shells *not lying in heaps*,—and, lastly, in the close similarity of the soil in which they are imbedded, to that which lower down can be unequivocally shown to be in great part formed from the debris of the sea animals.\*

With respect to the position in which the shells lie, I was repeatedly struck here, at Concepcion, and at other places, with the frequency of their occurrence on the summits and edges either of separate hills, or of little flat headlands often terminating precipitously over the sea. The several above enumerated species of mollusca, which are found strewed on the surface of the land from a few feet above the level of the sea up to the height of 1300 feet, all now live either on the beach, or at only a few fathoms' depth: Mr.

\* In the Proceedings of the Geolog. Soc. vol. ii. p. 446, I have given a brief account of the upraised shells on the coast of Chile, and have there stated that the proofs of elevation are not satisfactory above the height of 230 feet. I had at that time unfortunately overlooked a separate page written during my second visit to Valparaiso, describing the shells now in my possession from the 557 feet hill; I had not then unpacked my collections, and had not reconsidered the obvious appearance of greater antiquity of the shells from the greater heights, nor had I at that time discovered the marine origin of the earth in which many of the shells are packed. Considering these facts, I do not now feel a shadow of doubt that the shells, at the height of 1300 feet, have been upraised by natural causes into their present position.

Edmonston, in a letter to Prof. E. Forbes, states that in dredging in the Bay of Valparaiso, he found the common species of *Concholepas*, *Fissurella*, *Trochus*, *Monoceros*, *Chitons*, &c. living in abundance from the beach to a depth of seven fathoms; and dead shells occurred only a few fathoms deeper. The common *Turritella cingulata* was dredged up living at even from ten to fifteen fathoms; but this is a species which I did not find here amongst the upraised shells. Considering this fact of the species being all littoral or sub-littoral, considering their occurrence at various heights, their vast numbers, and their generally comminuted state, there can be little doubt that they were left on successive beach-lines during a gradual elevation of the land. The presence, however, of so many whole and perfectly preserved shells appears at first a difficulty on this view, considering that the coast is exposed to the full force of an open ocean: but we may suppose, either that these shells were thrown during gales on flat ledges of rock just above the level of high water-mark, and that during the elevation of the land they were never again touched by the waves, or, that during earthquakes, such as those of 1822, 1835, and 1837, rocky reefs covered with marine-animals were at one blow uplifted above the future reach of the sea. This latter explanation is, perhaps, the most probable one with respect to the beds at Concepcion entirely composed of the *Mytilus Chilensis*, a species which lives below the lowest tides; and likewise with respect to the great beds, occurring both north and south of Valparaiso, of the *Mesodesma donaciforme*,—a shell which, as I am informed by Mr. Cuming, inhabits sand-banks at the level of the lowest tides. But even in the case of shells having the habits of this *Mytilus* and *Mesodesma*, beds of them, wherever the sea gently throws up sand or mud, and thus protects its own accumulations, might be upraised by the slowest movement, and yet remain undisturbed by the waves of each new beach-line.

It is worthy of remark, that nowhere near Valparaiso above the height of twenty feet, or rarely of fifty feet, I saw any lines of erosion on the solid rocks, or any beds of pebbles; this, I believe, may be accounted for by the disintegrating tendency of most of the rocks in this neighbourhood. Nor is the land here modelled into terraces: Mr. Alison, however, informs me, that on both sides of one narrow ravine, at the height of 300 feet above the sea, he found a succession of rather indistinct step-formed beaches, composed of broken shells, which together covered a space of about eighty feet vertical.

I can add nothing to the accounts already published of the elevation of the land at Valparaiso,\* which accompanied the earthquake of 1822: but I heard it confidently asserted, that a sentinel on duty, immediately after the shock, saw a part of a fort, which previously was not within the line of his vision, and this would indicate that the uplifting was not horizontal: it would even appear from some facts

\* Dr. Meyen (*Reise um Erde* Th. I. s. 221) found in 1831 sea-weed and other bodies, still adhering to some rocks, which during the shock of 1822 were lifted above the sea.



collected by Mr. Alison, that only the eastern half of the bay was then elevated. Through the kindness of this same gentleman, I am able to give an interesting account of the changes of level, which have supervened here within historical periods: about the year 1680 a long sea-wall (or Prefil) was built, of which only a few fragments now remain; up to the year 1817, the sea often broke over it, and washed the houses on the opposite side of the road (where the prison now stands); and even in 1819, Mr. J. Martin remembers walking at the foot of this wall, and being often obliged to climb over it to escape the waves. There now stands (1834) on the sea-ward side of this wall, and between it and the beach, in one part a single row of houses, and in another part two rows with a street between them. This great extension of the beach in so short a time cannot be attributed simply to the accumulation of detritus; for a resident engineer measured for me the height between the lowest part of the wall visible, and the present beach-line at spring-tides, and the difference was eleven feet six inches. The church of S. Augustin is believed to have been built in 1614, and there is a tradition that the sea formerly flowed very near it: by levelling, its foundations were found to stand nineteen feet six inches above the highest beach-line; so that we see in a period of 220 years, the elevation cannot have been as much as nineteen feet six inches. From the facts given with respect to the sea-wall, and from the testimony of the elder inhabitants, it appears certain that the change in level began to be manifest about the year 1817. The only sudden elevation of which there is any record occurred in 1822, and this seems to have been less than three feet. Since that year, I was assured by several competent observers, that part of an old wreck, which is firmly embedded near the beach, has sensibly emerged; hence here, as at Chiloe, a slow rise of the land appears to be now in progress. It seems highly probable that the rocks which are corroded in a band at the height of fourteen feet above the sea were acted on during the period, when by tradition the base of S. Augustin church, now nineteen feet six inches above the highest water-mark, was occasionally washed by the waves.

*Valparaiso to Coquimbo.*—For the first seventy-five miles north of Valparaiso I followed the coast-road, and throughout this space I observed innumerable masses of upraised shells. About Quintero there are immense accumulations (worked for lime) of the *Mesodesma donaciforme*, packed in sandy earth, they abound chiefly about fifteen feet above high-water, but shells are here found, according to Mr. Miers,\* to a height of 500 feet, and at a distance of three leagues from the coast: I here noticed barnacles adhering to the rocks three or four feet above the highest tides. In the neighbourhood of Plazilla and Catapilco, at heights of between 200 and 300 feet,

\* Travels in Chile, vol. i. pp. 458, 395. I received several similar accounts from the inhabitants, and was assured that there are many shells on the plain of Casa Blanca, between Valparaiso and Sutiago, at the height of 800 feet.

the number of comminuted shells, with some perfect ones, especially of the *Mesodesma*, packed in layers, was truly immense: the land at Plazilla had evidently existed as a bay, with abrupt rocky masses rising out of it, precisely like the islets in the broken bays now indenting this coast. On both sides of the rivers *Ligua*, *Longotomo*, *Guachen*, and *Quilimari*, there are plains of gravel about 200 feet in height, in many parts absolutely covered with shells. Close to *Conchalee*, a gravel-plain is fronted by a lower and similar plain about sixty feet in height, and this again is separated from the beach by a wide tract of low land: the surfaces of all three plains or terraces were strewed with vast numbers of the *Concholepas*, *Mesodesma*, an existing *Venus*, and other still existing littoral shells. The two upper terraces closely resemble in miniature the plains of *Patagonia*; and like them are furrowed by dry, flat-bottomed, winding valleys. Northward of this place I turned inland; and therefore found no more shells: but the valleys of *Chuapa*, *Illapel*, and *Limari*, are bounded by gravel-capped plains, often including a lower terrace within. These plains send bay-like arms between and into the surrounding hills; and they are continuously united with other extensive gravel-capped plains, separating the coast mountain-ranges from the *Cordillera*.

#### *Coquimbo.*

A narrow fringe-like plain, gently inclined towards the sea, here extends for eleven miles along the coast, with arms stretching up between the coast-mountains, and likewise up the valley of *Coquimbo*: at its southern extremity it is directly connected with the plain of *Limari*, out of which hills abruptly rise like islets, and other hills project like headlands on a coast. The surface of the fringe-like plain appears level, but differs insensibly in height, and greatly in composition, in different parts.

At the mouth of the valley of *Coquimbo*, the surface consists wholly of gravel, and stands from 300 to 350 feet above the level of the sea, being about 100 feet higher than in other parts. In these other and lower parts, the superficial beds consist of calcareous matter, and rest on ancient tertiary deposits hereafter to be described. The uppermost calcareous layer is cream-coloured, compact, smooth-fractured, sub-stalactiform, and contains some sand, earthy matter, and recent shells. It lies on, and sends wedge-like veins into,\* a much more friable, calcareous, tuff-like variety; and both rest on a mass about twenty feet in thickness, formed of fragments of recent shells, with a few whole ones, and with small pebbles firmly cemented together. This latter rock is called by the inhabitants *losa*, and is used for build-

\* In many respects this upper hard, and the underlying more friable varieties, resemble the great superficial beds at *King George's Sound* in *Australia*, which I have described in my *Geological Observations on Volcanic Islands*, p. 144. There could be little doubt that the upper layers there have been hardened by the action of rain on the friable calcareous matter, and that the whole mass has originated in the decay of minutely comminuted sea-shells and corals.

ing : in many parts it is divided into strata, which dip at an angle of ten degrees seaward, and appear as if they had originally been heaped in successive layers (as may be seen on coral-reefs) on a steep beach. This stone is remarkable from being in parts entirely formed of empty, pellucid capsules or cells of calcareous matter, of the size of small seeds : a series of specimens unequivocally showed that all these capsules once contained minute rounded fragments of shells which have since been gradually dissolved by water percolating through the mass.\*

The shells embedded in the calcareous beds forming the surface of this fringe-like plain, at the height of from 200 to 250 feet above the sea, consist of,

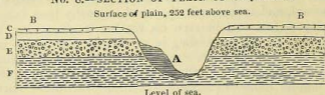
- |                                   |                                                |
|-----------------------------------|------------------------------------------------|
| 1. <i>Venus opaca</i> .           | 6. <i>Monoceros costatum</i> .                 |
| 2. <i>Mulinia Byronensis</i> .    | 7. <i>Concholepas Peruviana</i> .              |
| 3. <i>Pecten purpuratus</i> .     | 8. <i>Trochus</i> (common Valparaisa species). |
| 4. <i>Mesodesma donaciforme</i> . | 9. <i>Calyptrea Byronensis</i> .               |
| 5. <i>Turritella cingulata</i> .  |                                                |

Although these species are all recent, and are all found in the neighbouring sea, yet I was particularly struck with the difference in the proportional numbers of the several species, and of those now cast up on the present beach. I found only one specimen of the *Concholepas*, and the *Pecten* was very rare, though both these shells are now the commonest kinds, with the exception, perhaps, of the *Calyptrea radians*, of which I did not find one in the calcareous beds. I will not pretend to determine how far this difference in the proportional numbers depends on the age of the deposit, and how far on the difference in nature between the present sandy beaches and the calcareous bottom, on which the embedded shells must have lived.

On the bare surface of the calcareous plain, or in a thin covering of sand, there were lying at a height from 200 to 252 feet, many recent shells, which had a much fresher appearance than the embedded ones : fragments of the *Concholepas*, and of the common *Mytilus*, still retaining a tinge of its colour, were numerous, and altogether there was manifestly a closer approach in proportional numbers to those now lying on the beach. In a mass of stratified, slightly agglutinated sand, which in some places covers up the lower half of the sea-ward escarpment of the plain, the included shells appeared to be in exactly the same proportional numbers with those on the beach. On one side of a steep-sided ravine, cutting through the plain behind Herradura Bay, I observed a narrow strip of stratified sand, containing similar shells in similar proportional numbers : a section of the ravine is represented in the following diagram, which serves also to show the general composition of the plain. I mention this case of the ravine chiefly because without the evidence of the marine shells in the sand, any one would have supposed that it had been hollowed out by simple alluvial action.

\* I have incidentally described this rock in a note, p. 145, of the above work on Volcanic Islands.

## No. 8.—SECTION OF PLAIN OF COQUIMBO.



- A—Stratified sand, with recent shells in same proportions as on the beach, half filling up a ravine.  
 B—Surface of plain with scattered shells in nearly same proportions as on the beach.  
 C—Upper calcareous bed, } with recent shells, but not in same proportions as on  
 D—Lower calcareous sandy bed (Losa), } the beach.  
 E—Upper ferruginous old tertiary stratum, } with all, or nearly all, extinct shells.  
 F—Lower old tertiary stratum, }

The escarpment of the fringe-like plain, which stretches for eleven miles along the coast, is in some parts fronted by two or three narrow, step-formed terraces, one of which at Herradura Bay expands into a small plain. Its surface was there formed of gravel, cemented together by calcareous matter; and out of it I extracted the following recent shells, which are in a more perfect condition than those from the upper plain:—

1. *Calyptrea radians*.
2. *Turritella cingulata*.
3. *Oliva Peruviana*.
4. *Murex labiosus*, var.
5. *Nassa* (identical with a living species).
6. *Solen Dombeyana*.
7. *Pecten purpuratus*.
8. *Venus Chilensis*.
9. *Amphidesma rugulosum*. The small irregular wrinkles of the posterior part of this shell are rather stronger than in the recent specimens of this species from Coquimbo. (G. B. Sowerby.)
10. *Balanus* (identical with living species).

On the syenitic ridge, which forms the southern boundary of Herradura Bay and Plain, I found the *Concholepas* and *Turritella cingulata* (mostly in fragments) at the height of 242 feet above the sea. I could not have told that these shells had not formerly been brought up by man, if I had not found one very small mass of them cemented together in a friable calcareous tuff. I mention this fact more particularly, because I carefully looked, in many apparently favourable spots, at lesser heights on the side of this ridge, and could not find even the smallest fragment of a shell. This is only one instance out of many, proving that the absence of sea-shells on the surface, though in many respects inexplicable, is an argument of very little weight in opposition to other evidence on the recent elevation of the land. The highest point in this neighbourhood at which I found upraised shells of existing species, was on an inland calcareous plain, at the height of 252 feet above the sea.

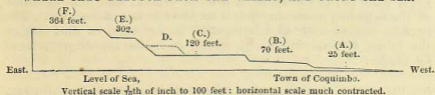
It would appear from Mr. Caldcleugh's researches,\* that a rise has taken place here within the last century and a half; and as no sudden change of level has been observed during the not very severe earthquakes, which have occasionally occurred here, the rising has probably been slow, like that now, or quite lately, in progress at Chiloe and at Valparaiso: there are three well-known rocks, called

\* Proceedings of the Geological Society, vol. ii. p. 446.

the Pelicans, which in 1710, according to Feuillée, were *à fleur d'eau*, but now are said to stand twelve feet above low water-mark: the spring-tides rise here only five feet. There is another rock, now nine feet above high water-mark, which in the time of Frezier and of Feuillée rose only five or six feet out of water. Mr. Caldcleugh, I may add, also shows (and I received similar accounts) that there has been a considerable decrease in the soundings during the last twelve years in the Bays of Coquimbo, Concepcion, Valparaiso, and Guasco; but as in these cases it is nearly impossible to distinguish between the accumulation of sediment and the upheavement of the bottom, I have not entered into any details.

*Valley of Coquimbo.*—The narrow coast-plain sends, as before stated, an arm, or more correctly a fringe on both sides, but chiefly on the southern side, several miles up the valley. These fringes are worn into steps or terraces, which present a most remarkable appearance, and have been compared (though not very correctly) by Capt. Basil Hall, to the parallel roads of Glen Roy in Scotland: their origin has been ably discussed by Mr. Lyell.\* The first section which I will give, is not drawn across the valley, but in an east and west line at its mouth, where the step-formed terraces debouch and present their very gently inclined surfaces towards the Pacific.

No. 9.—EAST AND WEST SECTION THROUGH THE TERRACES AT COQUIMBO, WHERE THEY DEBOUCH FROM THE VALLEY, AND FRONT THE SEA.



The bottom plain (A) is about a mile in width, and rises quite insensibly from the beach to a height of twenty-five feet at the foot of the next plain: it is sandy and abundantly strewed with shells.

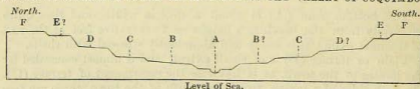
Plain or terrace (B) is of small extent, and is almost concealed by the houses of the town, as is likewise the escarpment of terrace (C). On both sides of a ravine, two miles south of the town, there are two little terraces, one above the other, evidently corresponding with B and C; and on them marine remains of the species already enumerated were plentiful. Terrace (E) is very narrow, but quite distinct and level; a little southward of the town there were traces of a terrace (D) intermediate between (E) and (C). Terrace (F) is part of the fringe-like plain, which stretches for the eleven miles along the coast; it is here composed of shingle and is 100 feet higher than where composed of calcareous matter. This greater height is obviously due to the quantity of shingle, which at some former period has been brought down the great valley of Coquimbo.

\* Principles of Geology (1st edit.), vol. iii. p. 131.

Considering the many shells strewed over the terraces (A) (B) and (C), and a few miles southward on the calcareous plain, which is continuously united with the upper step-like plain (F), there cannot, I apprehend, be any doubt, that these six terraces have been formed by the action of the sea; and that their five escarpments mark so many periods of comparative rest in the elevatory movement, during which the sea wore into the land. The elevation between these periods may have been sudden and on an *average* not more than seventy-two feet each time, or it may have been gradual and insensibly slow. From the shells on the three lower terraces, and on the upper one, and I may add on the three gravel-capped terraces at Conchalee, being all littoral and sub-littoral species, and from the analogical facts given at Valparaiso, and lastly from the evidence of a slow rising lately or still in progress here, it appears to me far more probable, that the movement has been slow. The existence of these successive escarpments, or old cliff-lines, is in another respect highly instructive, for they show periods of comparative rest in the elevatory movement, and of denudation, which would never even have been suspected from a close examination of many miles of coast southward of Coquimbo.

We come now to the terraces on the opposite sides of the east and west valley of Coquimbo: the following section is taken in a north and south line across the valley at a point about three miles from the sea. The valley measured from the edges of the escarpments of the upper plain (F) (F) is about a mile in width; but from the bases of the bounding mountains it is from three to four miles wide. The terraces marked with an interrogative do not exist on that side of the valley, but are introduced merely to render the diagram more intelligible.

No. 10.—NORTH AND SOUTH SECTION ACROSS THE VALLEY OF COQUIMBO.



Vertical scale  $\frac{1}{10}$ th of inch to 100 feet: horizontal scale much contracted: terraces marked with (?) do not occur on that side of the valley, and are introduced only to make the diagram more intelligible. A river and bottom-plain of valley; C E and F, on the south side of the valley, are respectively, 107, 377, and 420 feet above the level of the sea.

- A A The bottom of the valley, believed to be 100 feet above the sea: it is continuously united with the lowest plain (A) of the former section.
- (B) This terrace higher up the valley expands considerably; seaward it is soon lost, its escarpment being united with that of (C): it is not developed at all on the south side of the valley.
- (C) This terrace like the last, is considerably expanded higher up the valley. These two terraces apparently correspond with B and C of the former section.
- (D) is not well developed in the line of this section; but seaward it expands into a plain: it is not present on the south side of the valley; but it is met with, as stated under the former section, a little south of the town.

- (E) is well developed on the south side, but absent on the north side of the valley : though not continuously united with (E) of the former section, it apparently corresponds with it.
- (F) This is the surface-plain, and is continuously united with that which stretches like a fringe along the coast. In ascending the valley it gradually becomes narrower, and is at last, at the distance of about ten miles from the sea, reduced to a row of flat-topped patches on the sides of the mountains. None of the lower terraces extend so far up the valley.

These five terraces are formed of shingle and sand ; three of them, as remarked by Capt. B. Hall (namely, B, C, and F), are much more conspicuous than the others. From the marine remains copiously strewn at the mouth of the valley on the lower terraces, and southward of the town on the upper one, they are, as before remarked, undoubtedly of marine origin ; but within the valley, and this fact well deserves notice, at a distance of from only a mile and a half to three or four miles from the sea, I could not find even a fragment of a shell.

*On the inclination of the terraces of Coquimbo, and on the upper and basal edges of their escarpments not being horizontal.*—The surfaces of these terraces slope in a slight degree, as shown by the two last sections taken conjointly, both towards the centre of the valley, and seawards towards its mouth. This double or diagonal inclination, which is not the same in the several terraces, is, as we shall immediately see, of simple explanation. There are, however, some other points which at first appear by no means obvious,—namely, first, that each terrace, taken in its whole breadth from the summit-edge of one escarpment to the base of that above it, and followed up the valley, is not horizontal ; nor have the several terraces, when followed up the valley, all the same inclination ; thus I found the terraces C, E, and F, measured at a point about two miles from the mouth of the valley, stood severally between fifty-six to seventy-seven feet higher than at the mouth. Again, if we look to any one line of cliff or escarpment, neither its summit-edge nor its base is horizontal. On the theory of the terraces having been formed during a slow and equable rise of the land, with as many intervals of rest as there are escarpments, it appears at first very surprising that horizontal lines of some kind should not have been left on the land.

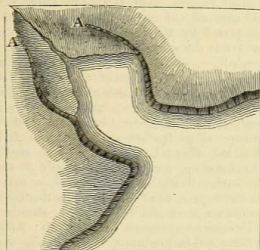
The direction of the diagonal inclination in the different terraces being different,—in some being directed more towards the middle of the valley, in others more towards its mouth,—naturally follows on the view of each terrace, being an accumulation of successive beach-lines round bays, which must have been of different forms and sizes when the land stood at different levels : for if we look to the actual beach of a narrow creek, its slope is directly towards the middle ; whereas, in an open bay, or slight concavity on a coast, the slope is towards the mouth, that is, almost directly seaward ; hence as a bay alters in form and size, so will the direction of the inclination of its successive beaches become changed.

If it were possible to trace any one of the many beach-lines, com-

posing each sloping terrace, it would of course be horizontal ; but the only lines of demarcation are the summit and basal edges of the escarpments. Now the summit-edge of one of these escarpments marks the furthest line or point to which the sea has cut into a mass of gravel sloping seaward ; and as the sea will generally have greater power at the mouth than at the protected head of a bay, so will the escarpment at the mouth be cut deeper into the land, and its summit-edge be higher ; consequently it will not be horizontal. With respect to the basal or lower edges of the escarpments, from picturing in one's mind ancient bays *entirely* surrounded at successive periods by cliff-formed shores, one's first impression is that they at least necessarily must be horizontal, if the elevation has been horizontal. But here is a fallacy : for after the sea has, during a cessation of the elevation, worn cliffs all round the shores of a bay, when the movement recommences, and especially if it recommences slowly, it might well happen that, at the exposed mouth of the bay, the waves might continue for some time wearing into the land, whilst in the protected and upper parts, successive beach-lines might be accumulating in a sloping surface or terrace at the foot of the cliffs which had been lately reached : hence, supposing the whole line of escarpment to be finally uplifted above the reach of the sea, its basal line or foot near the mouth will run at a lower level than in the upper and protected parts of the bay ; consequently this basal line will not be horizontal. And it has already been shown that the summit-edges of each escarpment will generally be higher near the mouth (from the seaward sloping land being there most exposed and cut into) than near the head of the bay ; therefore the total height of the escarpments will be greatest near the mouth ; and further up the old bay or valley they will on both sides generally thin out and die away : I have observed this thinning out of the successive escarpment at other places besides Coquimbo ; and for a long time I was quite unable to understand its meaning. The following rude diagram will perhaps render what I mean more intelligible ; it represents a bay in a district which has begun slowly rising. Before the movement commenced, it is supposed that the waves had been enabled to eat into the land and form cliffs, as far up, but with gradually diminishing power, as the points A A : after the movement had commenced and gone on for a little time, the sea is supposed still to have retained the power, at the exposed mouth of the bay, of cutting down and into the land as it slowly emerged ; but in the upper parts of the bay it is supposed soon to have lost this power, owing to the more protected situation and to the quantity of detritus brought down by the river ; consequently low land was there accumulated. As this low land was formed during a slow elevatory movement, its surface will gently slope upwards from the beach on all sides. Now, let us imagine the bay, not to make the diagram more complicated, suddenly converted into a valley : the basal line of the cliffs will of course be horizontal, as far as the beach is now seen extending in the diagram ; but in the upper part of the valley, this line will be higher, the level of the district having been raised



No. 11.



whilst the low land was accumulating at the foot of the inland cliffs. If, instead of the bay in the diagram being suddenly converted into a valley, we suppose with much more probability it to be upraised slowly, then the waves in the upper parts of the bay, will continue very gradually to fail to reach the cliffs, which are now in the diagram represented as washed by the sea, and which, consequently, will be left standing higher and higher above its level; whilst at the still exposed mouth, it might well happen that the waves might be enabled to cut deeper and deeper, both down and into the cliffs, as the land slowly rose.

The greater or lesser destroying power of the waves at the mouths of successive bays, comparatively with this same power in their upper and protected parts, will vary as the bays become changed in form and size, and therefore at different levels, at their mouths and heads, more or less of the surfaces between the escarpments (that is, the accumulated beach-lines or terraces) will be left undestroyed: from what has gone before we can see that, according as the elevatory movements after each cessation recommence more or less slowly, according to the amount of detritus delivered by the river at the heads of the successive bays, and according to the degree of protection afforded by their altered forms, so will a greater or less extent of terrace be accumulated in the upper part, to which there will be no surface at a corresponding level at the mouth: hence we can perceive why no one terrace, taken in its whole breadth and followed up the valley, is horizontal, though each separate beach-line must have been so; and why the inclination of the several terraces, both transversely, and longitudinally up the valley, is not alike.

I have entered into this case in some detail, for I was long perplexed (and others have felt the same difficulty) in understanding how, on the idea of an equable elevation with the sea at intervals eating into the land, it came, that neither the terraces nor the upper

nor lower edges of the escarpments were horizontal. Along lines of coast, even of great lengths, such as that of Patagonia, if they are nearly uniformly exposed, the corroding power of the waves will be checked and conquered by the elevatory movement, as often as it recommences, at about the same period; and hence the terraces, or accumulated beach-lines, will commence being formed at nearly the same levels: at each succeeding period of rest, they will, also, be eaten into at nearly the same rate, and consequently there will be a much closer coincidence in their levels and inclinations, than in the terraces and escarpments formed round bays with their different parts very differently exposed to the action of the sea. It is only where the waves are enabled, after a long lapse of time, slowly to corrode hard rocks, or to throw up, owing to the supply of sediment being small and to the surface being steeply inclined, a narrow beach or mound, that we can expect, as at Glen Roy in Scotland,\* a distinct line marking an old sea-level, and which will be strictly horizontal, if the subsequent elevatory movements have been so: for in these cases no discernible effects will be produced, except during the long intervening periods of rest; whereas in the case of step-formed coasts, such as those described in this and the preceding chapter, the terraces themselves are accumulated during the slow elevatory process, the accumulation commencing sooner in protected than in exposed situations, and sooner where there is copious supply of detritus than where there is little; on the other hand, the steps or escarpments are formed during the stationary periods, and are more deeply cut down and into the coast-land, in exposed than in protected situations;—the cutting action, moreover, being prolonged in the most exposed parts, both during the beginning and ending, if slow, of the upward movement.

Although in the foregoing discussion I have assumed the elevation to have been horizontal, it may be suspected, from the considerable sea-ward slope of the terraces, both up the valley of S. Cruz and up that of Coquimbo, that the rising has been greater inland than nearer the coast. There is reason to believe,† from the effects produced on the water-course of a mill during the earthquake of 1822 in Chile, that the upheaval one mile inland was nearly double, namely, between five and seven feet, to what it was on the Pacific. We know, also, from the admirable researches of M. Bravais,‡ that in Scandinavia the ancient sea-beaches gently slope from the interior mountain-ranges towards the coast, and that they are not parallel one to the other, showing that the proportional difference in the amount of elevation on the coast and in the interior, varied at different periods.

*Coquimbo to Guasco.*—In this distance of ninety miles, I found in almost every part marine shells up to a height of apparently from 200 to 300 feet. The desert plain near Choros is thus covered; it is

\* Philosophical Transactions, 1839, p. 39.

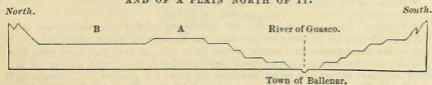
† Mr. Place in the Quarterly Journal of Science, 1824, vol. xvii, p. 42.

‡ Voyages de la Comm. du Nord, &c.: also, Comptes Rendus, Oct. 1842.

bounded by the escarpment of a higher plain, consisting of pale-coloured, earthy, calcareous stone, like that of Coquimbo, with the same recent shells embedded in it. In the valley of Chañeral, a similar bed occurs in which, differently from in that of Coquimbo, I observed many shells of the *Concholepas*: near Guasco the same calcareous bed is likewise met with.

In the valley of Guasco, the step-formed terraces of gravel are displayed in a more striking manner than at any other point. I followed the valley for thirty-seven miles (as reckoned by the inhabitants) from the coast to Ballenar: in nearly the whole of this distance, five grand terraces, running at corresponding heights on both sides of the broad valley, are more conspicuous than the three best developed ones at Coquimbo. They give to the landscape the most singular and formal aspect; and when the clouds hung low, hiding the neighbouring mountains, the valley resembled in the most striking manner that of Santa Cruz. The whole thickness of these terraces or plains seems composed of gravel, rather firmly aggregated together, with occasional parting seams of clay: the pebbles on the upper plain are often white-washed with an aluminous substance, as in Patagonia. Near the coast I observed many sea-shells on the lower plains. At Freyrina (twelve miles up the valley), there are six terraces beside the bottom-surface of the valley: the two lower ones are here only from 200 to 300 yards in width, but higher up the valley they expand into plains: the third terrace is generally narrow: the fourth I saw only in one place, but there it was distinct for the length of a mile: the fifth is very broad: the sixth is the summit-plain, which expands inland into a great basin. Not having a barometer with me, I did not ascertain the height of these plains, but they appeared considerably higher than those at Coquimbo. Their width varies much, sometimes being very broad, and sometimes contracting into mere fringes of separate, flat-topped projections, and then quite disappearing: at the one spot, where the fourth terrace was visible, the whole six terraces were cut off for a short space by one single, bold, escarpment. Near Ballenar (thirty-seven miles from the mouth of the river), the valley between the summit-edges of the highest escarpments is several miles in width, and the five terraces on both sides are broadly developed: the highest cannot be less than 600 feet above the bed of the river, which itself must, I conceive, be some hundred feet above the sea. A north and south section across the valley in this part is here represented.

NO. 12.—NORTH AND SOUTH SECTION ACROSS THE VALLEY OF GUASCO, AND OF A PLAIN NORTH OF IT.



On the northern side of the valley the summit-plain of gravel (A)

has two escarpments, one facing the valley, and the other a great basin-like plain (B), which stretches for several leagues northward. This narrow plain (A) with the double escarpment, evidently once formed a spit or promontory of gravel, projecting into and dividing two great bays, and subsequently was worn on both sides into steep cliffs. Whether the several escarpments in this valley, were formed during the same stationary periods, with those of Coquimbo, I will not pretend to conjecture; but if so, the intervening and subsequent elevatory movements must have been here much more energetic, for these plains certainly stand at a much higher level, than do those of Coquimbo.

*Copiapo.*—From Guasco to Copiapo, I followed the road near the foot of the Cordillera, and therefore saw no upraised remains. At the mouth, however, of the valley of Copiapo there is a plain, estimated by Meyen\* between fifty and seventy feet in height, of which the upper part consists chiefly of gravel, abounding with recent shells, chiefly of the *Concholepas*, *Venus Dombeyi* and *Calyptrea trochiformis*. A little inland, on a plain estimated by myself at nearly 300 feet, the upper stratum was formed of broken shells and sand cemented by white calcareous matter, and abounding with embedded recent shells, of which the *Mulinia Byronensis* and *Pecten purpuratus* were the most numerous. The lower plain stretches for some miles southward, and for an unknown distance northward, but not far up the valley; its seaward face, according to Meyen, is worn into caves above the level of the present beach. The valley of Copiapo is much less steeply inclined and less direct in its course, than any other valley which I saw in Chile; and its bottom does not generally consist of gravel: there are no step-formed terraces in it, except at one spot near the mouth of the great lateral valley of the Despoblado where there are only two, one above the other: lower down the valley, in one place I observed that the solid rock had been cut into the shape of a beach, and was smoothed over with shingle.

Northward of Copiapo, in lat. 26° S., the old voyager Wafert† found immense numbers of sea-shells some miles from the coast. At Cobija (lat. 22° 34'), M. d'Orbigny observed beds of gravel and broken shells, containing ten species of recent shells; he also found on projecting points of porphyry, at a height of 300 feet, shells of *Concholepas*, *Chiton*, *Calyptrea*, *Fissurella*, and *Patella*, still attached to the spots on which they had lived. M. d'Orbigny argues from this fact, that the elevation must have been great and sudden:‡

\* Reise um die Erde. Th. I. s. 372, et seq.

† Burnett's Collection of Voyages, vol. iv. p. 193.

‡ Voyage. Part. Géolog. p. 94. M. d'Orbigny (p. 98) in summing up, says, "S'il est certain (as he believes) que tous les terrains en pente, compris entre la mer et les montagnes sont l'ancien rivage de la mer, on doit supposer, pour l'ensemble, un exhaussement qui ne serait pas moindre de deux cent mètres; il faudrait supposer encore que ce soulèvement n'a point été graduel; . . . . mais qu'il résulterait d'une seule et même cause fortuite," &c. Now, on this view, when the sea was forming the beach at the foot of the mountains, many shells of Con-

to me it appears far more probable that the movement was gradual, with small starts as during the earthquakes of 1822 and 1835, by which whole beds of shells attached to the rocks were lifted above the subsequent reach of the waves. M. d'Orbigny also found rolled pebbles, extending up the mountain to a height of at least 600 feet. At Iquique (lat.  $20^{\circ} 12' S.$ ), in a great accumulation of sand, at a height estimated between 150 and 200 feet, I observed many large sea-shells which I thought could not have been blown up by the wind to that height. Mr. J. H. Blake has lately\* described these shells: he states that "inland toward the mountains they form a compact uniform bed, scarcely a trace of the original shells being discernible; but as we approach the shore, the forms become gradually more distinct till we meet with the living shells on the coast." This interesting observation, showing by the gradual decay of the shells how slowly and gradually the coast must have been uplifted, we shall presently see fully confirmed at Lima. At Arica (lat.  $18^{\circ} 28'$ ), M. d'Orbigny † found a great range of sand-dunes, fourteen leagues in length, stretching towards Tacna, including recent shells and bones of Cetacea, and reaching up to a height of 300 feet above the sea. Lieut. Freyer has given some more precise facts: he states ‡ that the Morro of Arica is about 400 feet high; it is worn into obscure terraces, on the bare rock of which he found Balani and Milleporæ adhering. At the height of between twenty and thirty feet the shells and corals were in a quite fresh state, but at fifty feet they were much abraded; there were, however, traces of organic remains at greater heights. On the road from Tacna to Arequipa, between Loquimbo and Moquegua, Mr. M. Hamilton § found numerous recent sea-shells in sand, at a considerable distance from the sea.

#### *Lima.*

Northward of Arica, I know nothing of the coast for about a space of five degrees of latitude; but near Callao, the port of Lima, there is abundant and very curious evidence of the elevation of the land. The island of San Lorenzo is upwards of 1000 feet high; the basset edges of the strata composing the lower part are worn into three obscure, narrow, sloping steps or ledges, which can be seen only when standing on them: they probably resemble those described by Lieut. Freyer at Arica. The surface of the lower ledge, which extends from a low cliff overhanging the sea to the foot of the next upper escarpment, is covered by an enormous accumulation, of recent

cholepas, Chiton, Calyptræa, Fissurella, and Patella (which are known to live close to the beach), were attached to rocks at a depth of 300 feet, and at a depth of 600 feet several of these same shells were accumulating in great numbers in horizontal beds. From what I have myself seen in dredging, I believe this to be improbable in the highest degree, if not impossible; and I think every one who has read Prof. E. Forbes's excellent researches on the subject, will without hesitation agree in this conclusion.

\* Silliman's Amer. Jour. of Science, vol. xlv. p. 2.

† Voyage, &c. p. 101.

‡ In a Letter to Mr. Lyell, Geolog. Proc. vol. ii. p. 179.

§ Edin. New Phil. Jour. vol. xxx. p. 155.

shells.\* The bed is level, and in some parts more than two feet in thickness; I traced it over a space of one mile in length, and heard of it in other places: the uppermost part is eighty-five feet by the barometer above high-water mark. The shells are packed together, but not stratified; they are mingled with earth and stones, and are generally covered by a few inches of detritus; they rest on a mass of nearly angular fragments of the underlying sandstone, sometimes cemented together by common salt. I collected eighteen species of shells of all ages and sizes. Several of the univalves had evidently long lain dead at the bottom of the sea, for their *insides* were incrustated with *Balani* and *Serpulæ*. All, according to Mr. G. B. Sowerby, are recent species: they consist of—

- |                                                                                                                                                                                                                                                                                                                                                                                                                                                                                                                                                                                 |                                                                                                                                                                                                                                                                                                                                                                                                                                                                                                                                   |
|---------------------------------------------------------------------------------------------------------------------------------------------------------------------------------------------------------------------------------------------------------------------------------------------------------------------------------------------------------------------------------------------------------------------------------------------------------------------------------------------------------------------------------------------------------------------------------|-----------------------------------------------------------------------------------------------------------------------------------------------------------------------------------------------------------------------------------------------------------------------------------------------------------------------------------------------------------------------------------------------------------------------------------------------------------------------------------------------------------------------------------|
| <ol style="list-style-type: none"> <li>1. <i>Mytilus Magellanicus</i>: same as that found at Valparaiso, and there stated to be probably distinct from the true <i>M. Magellanicus</i> of the east coast.</li> <li>2. <i>Venus costellata</i>, Sowb. Zool. Proc.</li> <li>3. <i>Pecten purpuratus</i>, Lam.</li> <li>4. <i>Chama</i>, probably <i>echinulata</i>, Brod.</li> <li>5. <i>Calyptrea Byronensis</i>, Gray.</li> <li>6. ——— <i>radians</i> (<i>Trochus</i>, Lam.)</li> <li>7. <i>Fissurella affinis</i>, Gray.</li> <li>8. ——— <i>biradiata</i>, Trembly.</li> </ol> | <ol style="list-style-type: none"> <li>9. <i>Purpura chocolatta</i>, Duclou.</li> <li>10. ——— <i>Peruviana</i>, Gray.</li> <li>11. ——— <i>labiata</i> Gray.</li> <li>12. ——— <i>buxea</i> (<i>Murex</i>, Brod.)</li> <li>13. <i>Concholepas Peruviana</i>.</li> <li>14. <i>Nassa</i>, related to <i>reticulata</i>.</li> <li>15. <i>Triton rudis</i>, Brod.</li> <li>16. <i>Trochus</i>, not yet described, but well known and very common.</li> <li>17 and 18. <i>Balanus</i>, two species, both common on the coast.</li> </ol> |
|---------------------------------------------------------------------------------------------------------------------------------------------------------------------------------------------------------------------------------------------------------------------------------------------------------------------------------------------------------------------------------------------------------------------------------------------------------------------------------------------------------------------------------------------------------------------------------|-----------------------------------------------------------------------------------------------------------------------------------------------------------------------------------------------------------------------------------------------------------------------------------------------------------------------------------------------------------------------------------------------------------------------------------------------------------------------------------------------------------------------------------|

These upraised shells appear to be nearly in the same proportional numbers, with the exception of the *Crepidulæ* being more numerous, with those on the existing beach. The state of preservation of the different species differed much; but most of them were much corroded, brittle, and bleached: the upper and lower surfaces of the *Concholepas* had generally quite scaled off: some of the *Trochi* and *Fissurellæ* still partially retained their colours. It is remarkable that these shells, taken all together, have fully as ancient an appearance, although the extremely arid climate appears highly favourable for their preservation, as those from 1,300 feet at Valparaiso, and certainly a more ancient appearance than those from 500 or 600 feet from Valparaiso and Concepcion; at which places I have seen grass and other vegetables actually growing out of the shells. Many of the univalves here at San Lorenzo were filled with and united together by pure salt, probably left by the evaporation of the sea-spray, as the land slowly emerged.† On the highest parts of the

\* M. Chevalier, in the Voyage of the Bonite, observed these shells; but his specimens were lost.—L'Institut, 1838, p. 151.

† The underlying sandstone contains true layers of salt; so that the salt may possibly have come from the beds in the higher parts of the island; but I think more probably from the sea-spray. It is generally asserted that rain never falls on the coast of Peru; but this is not quite accurate; for, on several days, during our visit, the so-called Peruvian dew fell in sufficient quantity to make the streets muddy, and it would certainly have washed so deliquescent a substance as salt into the soil. I state this because M. d'Orbigny, in discussing an analogous subject, supposes that I had forgotten that it never rains on this whole line of coast. See Ulloa's Voyage (vol. ii. Eng. Trans. p. 67) for an account of the muddy streets of Lima, and on the continuance of the mists during the whole winter.

ledge, small fragments of the shells were mingled with, and evidently in process of reduction into, a yellowish-white, soft, calcareous powder, tasting strongly of salt, and in some places as fine as prepared medicinal chalk.

*Fossil remains of Human Art.*—In the midst of these shells on San Lorenzo, I found light corallines, the horny ovule-cases of mollusca, roots of sea-weed,\* bones of birds, the heads of Indian corn and other vegetable matter, a piece of woven rushes, and another of nearly decayed cotton string. I extracted these remains by digging a hole, on a level spot; and they had all indisputably been embedded with the shells. I compared the plaited rush, the cotton string, and Indian corn, at the house of an antiquarian, with similar objects, taken from the Huacas or burial-grounds of the ancient Peruvians, and they were undistinguishable; it should be observed that the Peruvians used string only of cotton. The small quantity of sand or gravel with the shells, the absence of large stones, the width and thickness of the bed, and the time requisite for a ledge to be cut into the sandstone, all show that these remains were not thrown high up by an earthquake-wave: on the other hand these facts, together with the number of dead shells, and of floating objects, both marine and terrestrial, both natural and human, render it almost certain that they were accumulated on a true beach, since upraised eighty-five feet, and upraised this much since *Indian man inhabited Peru*. The elevation may have been, either by several small sudden starts, or quite gradual; in this latter case the unrolled shells having been thrown up during gales beyond the reach of the waves which afterwards broke on the slowly emerging land. † I have made these remarks, chiefly because I was at first surprised at the complete difference in nature, between this broad, smooth, upraised bed of shells, and the present shingle-beach at the foot of the low sandstone-cliffs; but a beach formed, when the sea is cutting into the land, as is shown now to be the case by the low bare sandstone-cliffs, ought not to be compared with a beach accumulated on a gently inclined rocky surface, at a period when the sea (probably owing to the elevatory movement in process) was not able to eat into the land. With respect to the mass of nearly angular, salt-cemented fragments of sandstone, which lie under the shells, and which are so unlike the materials of an ordinary sea-beach; I think it probable, after having seen the remarkable effects ‡ of the earthquake of 1835, in absolutely shattering as if by gunpowder the surface of the primary rocks near Concepcion, that a smooth bare surface of stone

Rain, also, falls at rare intervals even in the driest districts, as, for instance, during forty days, in 1726, at Chocope ( $7^{\circ} 46'$ ); this rain entirely ruined (Ulloa, &c. p. 18) the mud-houses of the inhabitants.

\* Mr. Smith of Jordanhill found pieces of sea-weed in an upraised pleistocene deposit in Scotland. See his admirable Paper in the *Edin. New Phil. Journal*, vol. xxv. p. 384.

† I have described this in my *Journal of Researches*, p. 303, 2nd edit.

E

was left by the sea covered by the shelly mass, and that afterwards when upraised, it was superficially shattered by the severe shocks so often experienced here.

The very low land surrounding the town of Callao, is to the south joined by an obscure escarpment to a higher plain, (south of Bella Vista) which stretches along the coast for a length of about eight miles. This plain appears to the eye quite level; but the sea-cliffs show that its height varies (as far as I could estimate) from 70 to 120 feet. It is composed of thin, sometimes waving, beds of clay, often of bright-red and yellow colours, of layers of impure sand, and in one part with a great stratified mass of granitic pebbles. These beds are capped by a remarkable mass, varying from two to six feet in thickness, of reddish loam or mud, containing many scattered and broken fragments of recent marine shells, sometimes though rarely single large round pebble, more frequently short irregular layers of fine gravel, and very many pieces of red coarse earthenware, which from their curvatures must once have formed parts of large vessels. The earthenware is of Indian manufacture; and I found exactly similar pieces accidentally included within the bricks, of which the neighbouring ancient Peruvian burial-mounds are built. These fragments abounded in such numbers in certain spots, that it appeared as if waggon-loads of earthenware had been smashed to pieces. The broken sea-shells and pottery are strewed both on the surface, and throughout the whole thickness of this upper loamy mass. I found them wherever I examined the cliffs, for a space of between two and three miles, and for half a mile inland; and there can be little doubt that this same bed extends with a smooth surface several miles further over the entire plain. Besides the little included irregular layers of small pebbles, there are occasionally very obscure traces of stratification.

At one of the highest parts of the cliff, estimated 120 feet above the sea, where a little ravine came down, there were two sections, at right angles to each other, of the floor of a shed or building. In both sections or faces, two rows, one over the other, of large round stones could be distinctly seen; they were packed close together on an artificial layer of sand two inches thick, which had been placed on the natural clay-beds; the round stones were covered by three feet in thickness of the loam with broken sea-shells and pottery. Hence, before this widely spread-out bed of loam was deposited, it is certain that the plain was inhabited; and it is probable, from the broken vessels being so much more abundant in certain spots than in others, and from the underlying clay being fitted for their manufacture, that the kilns stood here.

The smoothness and wide extent of the plain, the bulk of matter deposited, and the obscure traces of stratification seem to indicate that the loam was deposited under water; on the other hand the presence of sea-shells, their broken state, the pebbles of various sizes, and the artificial floor of round stones, almost prove that it must have originated in a rush of water from the sea over the land. The



height of the plain, namely, 120 feet, renders it improbable that an earthquake-wave, vast as some have here been, could have broken over the surface at its present level; but when the land stood eighty-five feet lower, at the period when the shells were thrown up on the ledge at S. Lorenzo, and when as we know man inhabited this district, such an event might well have occurred; and if we may further suppose, that the plain was at that time converted into a temporary lake, as actually occurred, during the earthquakes of 1713 and 1746, in the case of the low land round Callao owing to its being encircled by a high shingle-beach, all the appearances above described will be perfectly explained. I must add, that at a lower level near the point where the present low land round Callao joins the higher plain, there are appearances of two distinct deposits both apparently formed by debacles: in the upper one, a horse's tooth and a dog's jaw were embedded; so that both must have been formed after the settlement of the Spaniards: according to Acosta, the earthquake-wave of 1586 rose eighty-four feet.

The inhabitants of Callao do not believe, as far as I could ascertain, that any change in level is now in progress. The great fragments of brickwork, which it is asserted can be seen at the bottom of the sea, and which have been adduced as a proof of a late subsidence, are, as I am informed by Mr. Gill, a resident engineer, loose fragments; this is probable, for I found on the beach, and not near the remains of any building, masses of brick-work, three and four feet square, which had been washed into their present places, and smoothed over with shingle, during the earthquake of 1746. The spit of land, on which the ruins of *Old Callao* stand, is so extremely low and narrow, that it is improbable in the highest degree that a town should have been founded on it in its present state; and I have lately heard\* that M. Tschudi has come to the conclusion, from a comparison of old with modern charts, that the coast both south and north of Callao has subsided. I have shown that the island of San Lorenzo has been upraised eighty-five feet since the Peruvians inhabited this country; and whatever may have been the amount of recent subsidence, by so much more must the elevation have exceeded the eighty-five feet. In several places† in this neighbourhood, marks of sea-action have been observed: Ulloa gives a detailed account of such appearances at a point five leagues northward of Callao: Mr. Cruikshank found near Lima, successive lines of sea-cliffs, with rounded blocks at their bases, at a height of 700 feet above the present level of the sea.

\* I am indebted for this fact to Dr. E. Dieffenbach. I may add that there is a tradition, that the islands of San Lorenzo and Fronton were once joined, and that the channel between S. Lorenzo and the mainland, now above two miles in width, was so narrow that cattle used to swim over.

† Observaciones sobre el Clima del Lima par Dr. H. Unanue, p. 4.—Ulloa's Voyage, vol. ii. Eng. Trans. p. 97.—For Mr. Cruikshank's observations, see Mr. Lyell's Principles of Geology (1st edit.), vol. iii. p. 130.

*On the Decay of upraised Sea-Shells.*—I have stated that many of the shells on the lower inclined ledge or terrace of San Lorenzo are corroded in a peculiar manner, and that they have a much more ancient appearance than the same species at considerably greater heights on the coast of Chile. I have, also, stated that these shells in the upper part of the ledge, at the height of eighty-five feet above the sea, are falling, and in some parts are quite changed into, a fine, soft, saline, calcareous powder. The finest part of this powder has been analysed for me, at the request of Sir H. Delabèche, by the kindness of Mr. Trenham Reeks of the Museum of Economic Geology; it consists of carbonate of lime in abundance, of sulphate and muriate of lime, and of muriate and sulphate of soda. The carbonate of lime is obviously derived from the shells; and common salt is so abundant in parts of the bed, that, as before remarked, the univalves are often filled with it. The sulphate of lime may have been derived, as has probably the common salt, from the evaporation of the sea-spray, during the emergence of the land; for sulphate of lime is now copiously deposited from the spray on the shores of Ascension.\* The other saline bodies may perhaps have been partially thus derived, but chiefly, as I conclude from the following facts, through a different means.

On most parts of the second ledge or old sea-beach, at a height of 170 feet, there is a layer of white powder of variable thickness, as much in some parts as two inches, lying on the angular, salt-cemented fragments of sandstone and under about four inches of earth, which powder, from its close resemblance in nature to the upper and most decayed parts of the shelly mass, I can hardly doubt originally existed as a bed of shells, now much collapsed and quite disintegrated. I could not discover with the microscope a trace of organic structure in it; but its chemical constituents, according to Mr. Reeks, are the same as in the powder extracted from amongst the decaying shells on the lower ledge, with the marked exception that the carbonate of lime is present in only very small quantity. On the third and highest ledge, I observed some of this powder in a similar position, and likewise occasionally in small patches at considerably greater heights near the summit of the island. At Iquique, where the whole face of the country is covered by a highly saliferous alluvium, and where the climate is extremely dry, we have seen that, according to Mr. Blake, the shells which are perfect near the beach become, in ascending, gradually less and less perfect, until scarcely a trace of their original structure can be discovered. It is known that carbonate of lime and common salt left in a mass together,† and slightly moistened, par-

\* Volcanic Islands, &c. by the Author, p. 52.

† I am informed by Dr. Kane, through Mr. Reeks, that a manufactory was established on this principle in France, but failed from the small quantity of carbonate of soda produced. Sprengel (Gardener's Chron. 1845, p. 157) states, that salt and carbonate of lime are liable to mutual decomposition in the soil. Sir H. Delabèche informs me, that calcareous rocks, washed by the spray of the sea, are often corroded in a peculiar manner; see also on this latter subject Gardener's Chron. p. 675, 1844.

tially decompose each other: now we have at San Lorenzo and at Iquique, in the shells and salt packed together, and occasionally moistened by the so-called Peruvian dew, the proper elements for this action. We can thus understand the peculiar corroded appearance of the shells on San Lorenzo, and the great decrease of quantity in the carbonate of lime in the powder on the upper ledge. There is, however, a great difficulty on this view, for the resultant salts should be carbonate of soda and muriate of lime; the latter is present, but not the carbonate of soda. Hence I am led to the perhaps unauthorized conjecture (which I shall hereafter have to refer to) that the carbonate of soda, by some unexplained means, becomes converted into a sulphate.

If the above remarks be just, we are led to the very unexpected conclusion, that a dry climate, by leaving the salt from the sea-spray undissolved, is much less favourable to the preservation of upraised shells, than a humid climate. However this may be, it is interesting to know the manner in which masses of shells, gradually upraised above the sea-level, decay and finally disappear.

*Summary on the recent Elevation of the West Coast of South America.*—We have seen that upraised marine remains occur at intervals, and in some parts almost continuously, from lat.  $45^{\circ} 35'$  to  $12^{\circ}$  S., along the shores of the Pacific. This is a distance, in a north and south line, of 2075 geographical miles. From Byron's observations, the elevation has no doubt extended sixty miles further south; and from the similarity in the form of the country near Lima, it has probably extended many leagues further north.\* Along this great line of coast, besides the organic remains, there are in very many parts, marks of erosion, caves, ancient beaches, sand-dunes, and successive terraces of gravel, all above the present level of the sea. From the steepness of the land on this side of the continent, shells have rarely been found at greater distances inland than from two to three leagues; but the marks of sea-action are evident farther from the coast; for instance, in the valley of Guasco, at a distance of between thirty and forty miles. Judging from the upraised shells alone, the elevation in Chiloe has been 350 feet, at Concepcion certainly 625 feet, and by estimation 1000 feet; at Valparaiso 1300 feet; at Coquimbo 252 feet; northward of this place, sea-shells have not, I believe, been found above 300 feet; and at Lima they were falling into decay (hastened probably by the salt) at eighty-five feet. Not only has this amount of elevation taken place within the period of existing mollusca and cirripedes; but their proportional numbers in the neighbouring sea have in most cases remained the same. Near Lima, however, a small change in this respect between the living and the upraised was observed: at Co-

\* I may take this opportunity of stating that in a MS. in the Geological Soc. by Mr. Weaver, it is stated that beds of oysters and other recent shells are found thirty feet above the level of the sea, in many parts of Tampico, in the Gulf of Mexico.

quimbo this was more evident, all the shells being existing species, but with those embedded in the uppermost calcareous plain not approximating so closely in proportional numbers, as do those that lie loose on its surface at the height of 252 feet, and still less closely than those which are strewed on the lower plains, which latter are identical in proportional numbers, with those now cast up on the beach. From this circumstance, and from not finding, upon careful examination, near Coquimbo any shells at a greater height than 252 feet, I believe that the recent elevation there has been much less than at Valparaiso, where it has been 1300 feet, and I may add, than at Concepcion. This considerable inequality in the amount of elevation at Coquimbo and Valparaiso, places only 200 miles apart, is not improbable, considering, first, the difference in the force and number of the shocks now yearly affecting different parts of this coast; and, secondly, the fact of single areas, such as that of the province of Concepcion, having been uplifted very unequally during the same earthquake. It would, in most cases, be very hazardous to infer an inequality of elevation, from shells being found on the surface or in superficial beds at different heights; for we do not know on what their rate of decay depends; and at Coquimbo one instance out of many has been given, of a promontory, which, from the occurrence of one very small collection of lime-cemented shells, has indisputably been elevated 242 feet, and yet on which, not even a fragment of shell could be found on careful examination between this height and the beach, although many sites appeared very favourable for the preservation of organic remains: the absence, also, of shells on the gravel-terraces a short distance up the valley of Coquimbo, though abundant on the corresponding terraces at its mouth, should be borne in mind.

There are other epochs, besides that of the existence of recent mollusca, by which to judge of the changes of level on this coast. At Lima, as we have just seen, the elevation has been at least eighty-five feet, within the Indo-human period; and since the arrival of the Spaniards in 1530, there has apparently been a sinking of the surface. At Valparaiso, in the course of 220 years, the rise must have been less than nineteen feet; but it has been as much as from ten to eleven feet in the seventeen years subsequently to 1817, and of this rise only a part can be attributed to the earthquake of 1822, the remainder having been insensible and apparently still, in 1834, in progress. At Chiloe the elevation has been gradual, and about four feet during four years. At Coquimbo, also, it has been gradual, and in the course of 150 years has amounted to several feet. The sudden small upheavals, accompanied by earthquakes, as in 1822 at Valparaiso, in 1835 at Concepcion, and in 1837 in the Chonos Archipelago, are familiar to most geologists, but the gradual rising of the coast of Chile has been hardly noticed; it is, however, very important, as connecting together these two orders of events.

The rise of Lima having been eighty-five feet within the period of man, is the more surprising if we refer to the eastern coast of the

continent, for at Port S. Julian, in Patagonia, there is good evidence (as we shall hereafter see) that when the land stood ninety feet lower, the *Macrauchenia*, a mammiferous beast, was alive; and at Bahia Blanca, when it stood only a few feet lower than it now does, many gigantic quadrupeds ranged over the adjoining country. But the coast of Patagonia is some way distant from the Cordillera, and the movement at Bahia Blanca is perhaps no ways connected with this great range, but rather with the tertiary volcanic rocks of Banda Oriental, and therefore the elevation at these places may have been infinitely slower than on the coast of Peru. All such speculations, however, must be vague, for as we know with certainty that the elevation of the whole coast of Patagonia has been interrupted by many and long pauses, who will pretend to say that, in such cases, many and long periods of subsidence may not also have been intercalated?

In many parts of the coast of Chile and Peru, there are marks of the action of the sea at successive heights on the land, showing that the elevation has been interrupted by periods of comparative rest in the upward movement, and of denudation in the action of the sea. These are plainest at Chiloe, where, in a height of about 500 feet, there are three escarpments,—at Coquimbo where, in a height of 364 feet, there are five,—at Guasco where there are six, of which five may perhaps correspond with those at Coquimbo, but if so, the subsequent and intervening elevatory movements have been here much more energetic,—at Lima where, in a height of about 250 feet, there are three terraces, and others, as it is asserted, at considerably greater heights. The almost entire absence of ancient marks of sea-action at defined levels along considerable spaces of coast, as near Valparaiso and Concepcion, is highly instructive, for as it is improbable that the elevation at these places alone should have been continuous, we must attribute the absence of such marks to the nature and form of the coast-rocks. Seeing over how many hundred miles of the coast of Patagonia, and on how many places on the shores of the Pacific, the elevatory process has been interrupted by periods of comparative rest, we may conclude, conjointly with the evidence drawn from other quarters of the world, that the elevation of the land is generally an intermittent action. From the quantity of matter removed in the formation of the escarpments, especially of those of Patagonia, it appears that the periods of rest in the movement, and of denudation of the land, have generally been very long. In Patagonia, we have seen that the elevation has been equable, and the periods of denudation synchronous over very wide spaces of coast; on the shores of the Pacific, owing to the terraces chiefly occurring in the valleys, we have not equal means of judging on this point; and the very different heights of the upraised shells at Coquimbo, Valparaiso, and Concepcion, seem directly opposed to such a conclusion.

Whether on this side of the continent the elevation, between the periods of comparative rest when the escarpments were formed, has been by small sudden starts, such as those accompanying recent earthquakes, or, as is most probable, by such starts conjointly with a

gradual upward movement, or by great and sudden upheavals, I have no direct evidence. But as on the eastern coast, I was led to think, from the analogy of the last hundred feet of elevation in La Plata, and from the nearly equal size of the pebbles over the entire width of the terraces, and from the upraised shells being all littoral species, that the elevation had been gradual; so do I on this western coast, from the analogy of the movements now in progress, and from the vast numbers of shells now living exclusively on or close to the beach, which are strewn over the whole surface of the land up to very considerable heights, conclude, that the movement here also has been slow and gradual, aided probably by small occasional starts. We know at least that at Coquimbo, where five escarpments occur in a height of 364 feet, that the successive elevations, if they have been sudden, cannot have been very great. It has, I think, been shown that the occasional preservation of shells, unrolled and unbroken, is not improbable even during a quite gradual rising of the land; and their preservation, if the movement has been aided by small starts, is quite conformable with what actually takes place during recent earthquakes.

Judging from the present action of the sea, along the shores of the Pacific, on the deposits of its own accumulation, the present time seems in most places to be one of comparative rest in the elevatory movement, and of denudation of the land. Undoubtedly this is the case along the whole great length of Patagonia. At Chiloe, however, we have seen that a narrow sloping fringe, covered with vegetation, separates the present sea-beach from a line of low cliffs, which the waves lately reached; here, then, the land is gaining in breadth and height, and the present period is not one of rest in the elevation and of contingent denudation; but if the rising be not prolonged at a quick rate, there is every probability that the sea will soon regain its former horizontal limits. I observed similar low sloping fringes on several parts of the coast, both northward of Valparaiso and near Coquimbo; but at this latter place, from the change in form which the coast has undergone since the old escarpments were worn, it may be doubted whether the sea, acting for any length of time at its present level, would eat into the land; for it now rather tends to throw up great masses of sand. It is from facts such as these that I have generally used the term *comparative rest*, as applied to the elevation of the land; the rest or cessation in the movement being comparative both with what has preceded it and followed it, and with the sea's power of corrosion at each spot and at each level. Near Lima, the cliff-formed shores of San Lorenzo, and on the mainland south of Callao, show that the sea is gaining on the land; and as we have here some evidence that its surface has lately subsided or is still sinking, the periods of comparative rest in the elevation and of contingent denudation, may probably in many cases include periods of subsidence. It is only, as was shown in detail when discussing the terraces of Coquimbo, when the sea with difficulty and after a long lapse of time has either corroded a narrow ledge into solid rock,

or has heaped up on a steep surface a *narrow* mound of detritus, that we can confidently assert that the land at that level and at that period long remained absolutely stationary. In the case of terraces formed of gravel or sand, although the elevation may have been strictly horizontal, it may well happen that no one level beach-line may be traceable, and that neither the terraces themselves nor the summit nor basal edges of their escarpments may be horizontal.

Finally, comparing the extent of the elevated area, as deduced from the upraised recent organic remains, on the two sides of the continent, we have seen that on the Atlantic, shells have been found at intervals from eastern Tierra del Fuego for 1180 miles northward, and on the Pacific for a space of 2075 miles. For a length of 775 miles, they occur in the same latitudes on both sides of the continent. Without taking this circumstance into consideration, it is probable from the reasons assigned in the last chapter, that the entire breadth of the continent in central Patagonia has been uplifted in mass; but from other reasons there given, it would be hazardous to extend this conclusion to La Plata. From the continent being narrow in the southernmost parts of Patagonia, and from the shells found at the Inner Narrows of the Strait of Magellan, and likewise far up the valley of the S. Cruz, it is probable that the southern part of the western coast, which was not visited by me, has been elevated within the period of recent mollusca: if so, the shores of the Pacific have been continuously, recently, and in a geological sense synchronously upraised, from Lima for a length of 2480 nautical miles southward,—a distance equal to that from the Red Sea to the North Cape of Scandinavia!

## CHAPTER III.

### ON THE PLAINS AND VALLEYS OF CHILE:—SALIFEROUS SUPERFICIAL DEPOSITS.

*Basin-like plains of Chile; their drainage, their marine origin—Marks of sea-action on the eastern flanks of the Cordillera—Sloping terrace-like fringes of stratified shingle within the valleys of the Cordillera; their marine origin—Boulders in the valley of the Cachapual—Horizontal elevation of the Cordillera—Formation of valleys—Boulders moved by earthquake-waves—Saline superficial deposits—Bed of nitrate of soda at Iquique—Saline incrustations—Salt-lakes of La Plata and Patagonia; purity of the salt; its origin.*

THE space between the Cordillera and the coast of Chile is on a rude average from eighty to above one hundred miles in width; it is formed, either of an almost continuous mass of mountains, or more commonly of several nearly parallel ranges separated by plains: in the more southern parts of this province, the mountains are quite subordinate to the plains; in the northern part the mountains predominate.

The basin-like plains at the foot of the Cordillera are in several respects remarkable; that on which the capital of Chile stands is fifteen miles in width, in an east and west line, and of much greater length in a north and south line; it stands 1750 feet above the sea; its surface appears smooth, but really falls and rises in wide gentle undulations, the hollows corresponding with the main valleys of the Cordillera: the striking manner in which it abruptly comes up to the foot of this great range has been remarked by every author\* since the time of Molina. Near the Cordillera it is composed of a stratified mass of pebbles of all sizes, occasionally including rounded boulders: near its western boundary, it consists of reddish sandy clay, containing some pebbles and numerous fragments of pumice, and sometimes passes into pure sand or into volcanic ashes. At Podaguel, on this western side of the plain, beds of sand are capped by a calcareous tuff, the uppermost layers being generally hard and substalagmitic, and the lower ones white and friable, both together precisely resembling the beds at Coquimbo, which contain recent marine shells.

\* This plain is partially separated into two basins by a range of hills; the southern half, according to Meyen (*Reise um Erde*, Th. i. s. 274), falls in height, by an abrupt step, of between fifteen and twenty feet.



Abrupt, but rounded, hummocks of rock rise out of this plain: those of Sta. Lucia and S. Cristoval are formed of greenstone-porphry almost entirely denuded of its original covering of porphyritic claystone breccia; on their summits, many fragments of rock (some of them, kinds not found *in situ*) are coated and united together by a white, friable, calcareous tuff, like that found at Podaguel. When this matter was deposited on the summit of S. Cristoval, the water must have stood 946 feet\* above the surface of the surrounding plain.

To the south this basin-like plain contracts, and rising scarcely perceptibly with a smooth surface, passes through a remarkable level gap in the mountains, forming a true land-strait, and called the Angostura. It then immediately expands into a second basin-formed plain: this again, to the south, contracts into another land-strait, and expands into a third basin, which, however, falls suddenly in level about forty feet. This third basin, to the south, likewise contracts into a strait, and then again opens into the great plain of S. Fernando, stretching so far south that the snowy peaks of the distant Cordillera are seen rising above its horizon as above the sea. These plains, near the Cordillera, are generally formed of a thick stratified mass of shingle;† in other parts, of a red sandy clay, often with an admixture of pumiceous matter. Although these basins are connected together like a necklace, in a north and south line, by smooth land-straits, the streams which drain them do not all flow north and south, but mostly westward, through breaches worn in the bounding mountains; and in the case of the second basin, or that of Rancagua, there are two distinct breaches. Each basin, moreover, is not drained singly: thus, to give the most striking instance, but not the only one, in proceeding southward over the plain of Rancagua, we first find the water flowing northward to and through the northern land strait; then, without crossing any marked ridge or water-shed, we see it flowing south-westward towards the northern one of the two breaches in the western mountainous boundary; and lastly, again without any ridge, it flows towards the southern breach in these same mountains. Hence the surface of this one basin-like plain, appearing to the eye so level, has been modelled with great nicety, so that the drainage, without any conspicuous watersheds, is directed towards

\* Or 2690 feet above the sea, as measured barometrically by Mr. Eck. This tuff appears to the eye nearly pure; but when placed in acid it leaves a considerable residue of sand and broken crystals, apparently of feldspar. Dr. Meyen (Reise, Th. 1. s. 269) says, he found a similar substance on the neighbouring hill of Dominico (and I found it also on the Cerro Blanco), and he attributes it to the weathering of the stone. In some places which I examined, its bulk put this view of its origin quite out of question; and I should much doubt whether the decomposition of a porphyry would, in any case, leave a crust chiefly composed of carbonate of lime. The white crust, which is commonly seen on weathered feldspathic rocks, does not appear to contain any free carbonate of lime.

† The plain of S. Fernando has, according to MM. Meyen and Gay (Reise, &c. Th. 1. s. 295 and 298), near the Cordillera, an upper step-formed plain of clay, on the surface of which they found numerous blocks of rocks, from two to three feet long, either lying single or piled in heaps, but all arranged in nearly straight lines.

three openings in the encircling mountains.\* The streams flowing from the three southern basin-like plains, after passing through the breaches to the west, unite and form the river Rapel, which enters the Pacific near Navidad. I followed the southernmost branch of this river, and found that the basin or plain of S. Fernando is continuously and smoothly united with those plains, which were described in the second chapter, as being worn near the coast into successive cave-eaten escarpments, and still nearer to the coast, as being strewn with upraised recent marine remains.

I might have given descriptions of numerous other plains of the same general form, some at the foot of the Cordillera, some near the coast, and some half-way between these points. I will allude only to one other, namely, the plain of Uspallata, lying on the eastern or opposite side of the Cordillera, between that great range and the parallel lower range of Uspallata. According to Miers, its surface is 6000 feet above the level of the sea: it is from ten to fifteen miles in width, and is said to extend with an unbroken surface for 180 miles northwards: it is drained by two rivers passing through breaches in the mountains to the east. On the banks of the R. Mendoza it is seen to be composed of a great accumulation of stratified shingle, estimated at 400 feet in thickness. In general appearance, and in numerous points of structure, this plain closely resembles those of Chile.

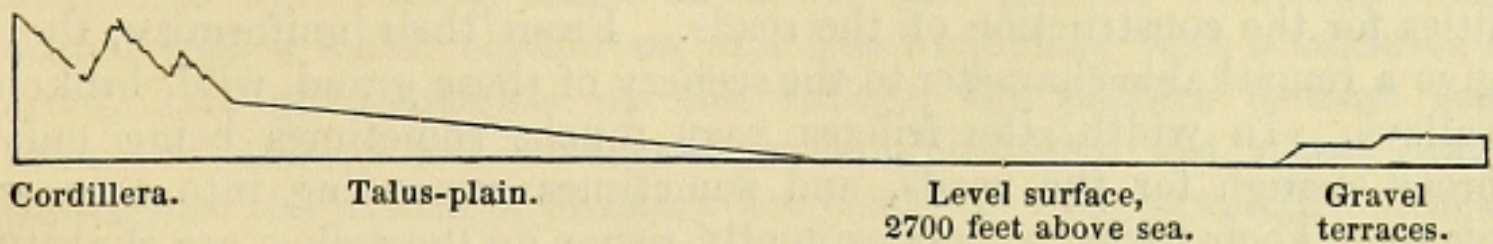
The origin and manner of formation of the thick beds of gravel, sandy clay, volcanic detritus, and calcareous tuff, composing these basin-like plains, is very important; because, as we shall presently show, they send arms or fringes far up the main valleys of the Cordillera. Many of the inhabitants believe that these plains were once occupied by lakes, suddenly drained; but I conceive that the number of the separate breaches at nearly the same level in the mountains surrounding them, quite precludes this idea. Had not such distinguished naturalists as MM. Meyen and Gay stated their belief that these deposits were left by great debacles rushing down from the Cordillera, I should not have noticed a view, which appears to me from many reasons improbable in the highest degree,—namely, from the vast accumulation of *well rounded pebbles*,—their frequent stratification with layers of sand,—the overlying beds of calcareous tuff,—this same substance coating and uniting the fragments of rock on the hummocks in the plain of Santiago,—and lastly even, from the worn, rounded, and much denuded state of these hummocks, and of the headlands which project from the surrounding mountains. On the other hand, these several circumstances, as well as the continuous union of the basins at the foot of the Cordillera, with the great plain of the Rio Rapel which still retains the marks of sea-action at various levels, and their general similarity in form and composition with the many plains near the coast, which are either similarly marked or are

\* It appears from Capt. Herbert's account of the Diluvium of the Himalaya (Gleanings of Science, Calcutta, vol. ii. p. 164), that precisely similar remarks apply to the drainage of the plains or valleys between those great mountains.

strewn with upraised marine remains, fully convince me that the mountains bounding these basin-plains were breached, their islet-like projecting rocks worn, and the loose stratified detritus forming their now level surfaces deposited, by the sea, as the land slowly emerged. It is hardly possible to state too strongly the perfect resemblance in outline between these basin-like, long, and narrow plains of Chile, (especially when in the early morning the mists hanging low represented water,) and the creeks and fiords now intersecting the southern and western shores of the continent. We can on this view of the sea, when the land stood lower, having long and tranquilly occupied the spaces between the mountain-ranges, understand, how the boundaries of the separate basins were breached in more than one place; for we see that this is the general character of the inland bays and channels of Tierra del Fuego; we there, also, see in the sawing action of the tides, which flow with great force in the cross channels, a power sufficient to keep the breaches open as the land emerged. We can further see that the waves would naturally leave the smooth bottom of each great bay or channel as it became slowly converted into land, gently inclined to as many points as there were mouths, through which the sea finally retreated, thus forming so many water-sheds, without any marked ridges, on a nearly level surface. The absence of marine remains in these high inland plains cannot be properly adduced as an objection to their marine origin; for we may conclude, from shells not being found in the great shingle beds of Patagonia, though copiously strewn on their surfaces, and from many other analogous facts, that such deposits are eminently unfavourable for the embedment of such remains; and with respect to shells not being found strewn on the surface of these basin-plains, it was shown in the last chapter that remains thus exposed in time decay and disappear.

I observed some appearances on the plains at the eastern and opposite foot of the Cordillera which are worth notice, as showing that the sea there long acted at nearly the same level as on the basin-plains of Chile. The mountains on this eastern side are exceedingly abrupt; they rise out of a smooth, talus-like, very gentle, slope, from five to ten miles in width, (as represented in the following diagram), entirely

No. 13.—SECTION OF THE PLAIN AT THE EASTERN FOOT OF THE CHILIAN CORDILLERA.



composed of perfectly rounded pebbles, often white-washed with an aluminous substance like decomposed feldspar. This sloping plain or talus blends into a perfectly flat space a few miles in width, composed of reddish impure clay with small calcareous concretions as in the

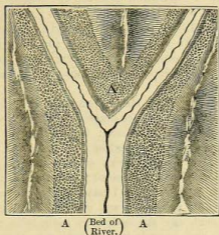
Pampean deposit,—of fine white sand with small pebbles in layers,—and of the above mentioned white aluminous earth, all interstratified together. This flat space runs as far as Mendoza, thirty miles northward, and stands probably at about the same height, namely, 2700 feet (Pentland and Miers) above the sea. To the east it is bounded by an escarpment, eighty feet in height, running for many miles north and south, and composed of perfectly round pebbles, and loose, white-washed, or embedded in the aluminous earth: behind this escarpment there is a second and similar one of gravel. Northward of Mendoza, these escarpments become broken and quite obliterated; and it does not appear that they ever enclosed a lake-like area: I conclude, therefore, that they were formed by the sea, when it reached the foot of the Cordillera, like the similar escarpments occurring at so many points on the coasts of Chile and Patagonia.

The talus-like plain slopes up with a smooth surface into the great dry valleys of the Cordillera. On each hand of the Portillo valley, the mountains are formed of red granite, mica-slate, and basalt, which all have suffered a truly astonishing amount of denudation; the gravel in the valley, as well as on the talus-like plain in front of it, is composed of these rocks; but at the mouth of the valley, in the middle, (height probably about 3500 feet above the sea,) a few small isolated hillocks of several varieties of porphyry project, round which, on all sides, smooth and often white-washed pebbles of these same porphyries, to the exclusion of all others, extend to a circumscribed distance. Now, it is difficult to conceive any other agency, except the quiet and long-continued action of the sea on these hillocks, which could have rounded and white-washed the fragments of porphyry, and caused them to radiate from such small and quite insignificant centres, in the midst of that vast stream of stones which has descended from the main Cordillera.

*Sloping terraces of Gravel in the Valleys of the Cordillera.*—All the main valleys on both flanks of the Chilean Cordillera have formerly had, or still have, their bottoms filled up to a considerable thickness by a mass of rudely stratified shingle. In central Chile, the greater part of this mass has been removed by the torrents; cliff-bounded fringes, more or less continuous, being left at corresponding heights on both sides of the valleys. These fringes, or as they may be called terraces, have a smooth surface, and as the valleys rise, they gently rise with them: hence they are easily irrigated, and afford great facilities for the construction of the roads. From their uniformity, they give a remarkable character to the scenery of these grand, wild, broken valleys. In width, the fringes vary much, sometimes being only broad enough for the roads, and sometimes expanding into narrow plains. Their surfaces, besides gently rising up the valley, are slightly inclined towards its centre in such a manner, as to show that the whole bottom must once have been filled up with a smooth and slightly concave mass, as still are the dry unfurrowed valleys of northern Chile. Where two valleys unite into one, these terraces are

particularly well exhibited, as is represented in the following diagram.

No. 14.—GROUND-PLAN OF A BIFURCATING VALLEY IN THE CORDILLERA, BORDERED BY SMOOTH, SLOPING GRAVEL-FRINGS (A A A), WORN ALONG THE COURSE OF THE RIVER INTO CLIFFS.



The thickness of the gravel forming these fringes, on a rude average, may be said to vary from thirty to sixty or eighty feet; but near the mouths of the valleys it was in several places from 200 to 300 feet. The amount of matter removed by the torrents has been immense; yet in the lower parts of the valleys the terraces have seldom been entirely worn away on either side, nor has the solid underlying rock been reached: higher up the valleys, the terraces have frequently been removed on one or the other side, and sometimes on both sides; but in this latter case they re-appear after a short interval on the line, which they would have held had they been unbroken. Where the solid rock has been reached, it has been cut into deep and narrow gorges. Still higher up the valleys, the terraces gradually become more and more broken, narrower, and less thick, until, at a height of from 7000 to 9000 feet, they become lost, and blended with the piles of fallen detritus.

I carefully examined in many places the state of the gravel, and almost everywhere found the pebbles equally and perfectly rounded, occasionally with great blocks of rock, and generally distinctly stratified, often with parting seams of sand. The pebbles were sometimes coated with a white aluminous, and less frequently with a calcareous crust. At great heights up the valleys, the pebbles become less rounded; and as the terraces become obliterated, the whole mass passes into the nature of ordinary detritus. I was repeatedly struck with the great difference between this detritus high up the valleys and the gravel of the terraces low down, namely, in the greater number of the quite angular fragments in the detritus,—in the unequal degree to which the other fragments have been rounded,—in the quantity of associated earth,—in the absence of stratification,—and in

the irregularity of the upper surfaces. This difference was likewise well shown at points low down the valleys, where precipitous ravines, cutting through mountains of highly coloured rock, have thrown down wide, fan-shaped accumulations of detritus on the terraces: in such cases, the line of separation between the detritus and the terrace, could be pointed out to within an inch or two; the detritus consisting entirely of angular and only partially rounded fragments of the adjoining coloured rocks; the stratified shingle (as I ascertained by close inspection, especially in one case, in the valley of the R. Mendoza) containing only a small proportion of these fragments, and those few well rounded.

I particularly attended to the appearance of the terraces where the valleys made abrupt and considerable bends, but I could perceive no difference in their structure: they followed the bends with their usual nearly equable inclination. I observed, also, in several valleys, that wherever large blocks of any rock became numerous, either on the surface of the terrace or embedded in it, this rock soon appeared higher up in situ: thus I have noticed blocks of porphyry, of andesitic syenite, of porphyry and of syenite, alternately becoming numerous, and in each case succeeded by mountains thus constituted. There is, however, one remarkable exception to this rule; for along the valley of the Cachapual, M. Gay found numerous large blocks of white granite, which does not occur in the neighbourhood: I observed these blocks, as well as others of andesitic syenite, (not occurring here in situ), near the baths of Cauquenes at a height of between 200 and 300 feet above the river, and therefore quite above the terrace or fringe which borders that river; some miles higher up the valley there were other blocks at about the same height: I also noticed, at a less height, just above the terrace, blocks of porphyries (apparently not found in the immediately impending mountains), arranged in rude lines, as on a sea-beach. All these blocks were rounded, and though large, not gigantic, like the true erratic boulders of Patagonia and Fuegia. M. Gay\* states that granite does not occur in situ within a distance of twenty leagues; I suspect, for several reasons, that it will ultimately be found at a much less distance, though certainly not in the immediate neighbourhood. The boulders found by MM. Meyen and Gay on the upper plain of S. Fernando (mentioned in a previous note) probably belong to this same class of phenomena.

These fringes of stratified gravel occur along all the great valleys of the Cordillera, as well as along their main branches; they are strikingly developed in the valleys of the Maypu, Mendoza, Aconcagua, Cachapual, and, according to Meyen,† in the Tinguirica. In the valleys, however, of northern Chile, and in some on the eastern flank of the Cordillera, as in the Portillo Valley, where streams have never

\* *Annales des Scienc. Nat.* (I. series, tom. 28). M. Gay, as I was informed, penetrated the Cordillera by the great oblique valley of Los Cupressos, and not by the most direct line.

† *Reise, &c. Th. I. s. 302.*

flowed, or are quite insignificant in volume, the presence of a mass of stratified gravel can be inferred only from the smooth, slightly concave form of the bottom. One naturally seeks for some explanation of so general and striking a phenomenon; that the matter forming the fringes along the valleys, or still filling up their entire beds, has not fallen from the adjoining mountains like common detritus, is evident from the complete contrast in every respect between the gravel and the piles of detritus, whether seen high up the valleys on their sides, or low down in front of the more precipitous ravines; that the matter has not been deposited by debacles, even if we could believe in debacles having rushed down *every* valley, and all their branches, eastward and westward from the central pinnacles of the Cordillera, we must admit from the following reasons,—from the distinct stratification of the mass,—its smooth upper surface,—the well-rounded and sometimes encrusted state of the pebbles, so different from the loose debris on the mountains,—and especially from the terraces preserving their uniform inclination round the most abrupt bends. To suppose that as the land now stands, the rivers deposited the shingle along the course of every valley, and all their main branches, appears to me preposterous, seeing that these same rivers not only are now removing and have removed much of this deposit, but are everywhere tending to cut deep and narrow gorges in the hard underlying rocks.

I have stated that these fringes of gravel, the origin of which are inexplicable on the notion of debacles or of ordinary alluvial action, are directly continuous with the similarly-composed basin-like plains at the foot of the Cordillera, which, from the several reasons before assigned, I cannot doubt were modelled by the agency of the sea. Now if we suppose that the sea formerly occupied the valleys of the Chilian Cordillera, in precisely the same manner as it now does in the more southern parts of the continent, where deep winding creeks penetrate into the very heart of, and in the case of Obstruction Sound quite through, this great range; and if we suppose that the mountains were upraised in the same slow manner as the eastern and western coasts have been upraised within the recent period, then the origin and formation of these sloping, terrace-like fringes of gravel can be simply explained. For every part of the bottom of each valley will, on this view, have long stood at the head of a sea-creek, into which the then existing torrents will have delivered fragments of rocks, where, by the action of the tides, they will have been rolled, sometimes encrusted, rudely stratified, and the whole surface levelled by the blending together of the successive beach-lines.\* As the land rose, the torrents in every valley will have tended to have removed the

\* Sloping terraces of precisely similar structure have been described by me (Philosoph. Transactions, 1839, p. 58) in the valleys of Lochaber in Scotland, where, at higher levels, the parallel roads of Glen Roy show the marks of the long and quiet residence of the sea. I have no doubt that these sloping terraces would have been present in the valleys of most of the European ranges, had not every trace of them, and all wrecks of sea-action, been swept away by the glaciers which have since occupied them. I have shown that this is the case with the mountains (London and Edin. Phil. Journal, vol. xxi. p. 187) of North Wales.

matter which just before had been arrested on, or near, the beach-lines; the torrents, also, having continued to gain in force by the continued elevation increasing their total descent from their sources to the sea. This slow rising of the Cordillera, which explains so well the otherwise inexplicable origin and structure of the terraces, judging from all known analogies, will probably have been interrupted by many periods of rest; but we ought not to expect to find any evidence of these periods, in the structure of the gravel-terraces: for, as the waves at the heads of deep creeks have little erosive power, so the only effect of the sea having long remained at the same level, will be that the upper parts of the creeks will have become filled up at such periods to the level of the water with gravel and sand; and that afterwards the rivers will have thrown down on the filled up parts a talus of similar matter, of which the inclination (as at the head of a partially filled up lake) will have been determined by the supply of detritus, and the force of the stream.\* Hence, after the final conversion of the creeks into valleys, almost the only difference in the terraces at those points at which the sea stood long, will be a somewhat more gentle inclination, with river-worn instead of sea-worn detritus on the surface.

I know of only one difficulty on the foregoing view, namely, the far-transported blocks of rock high on the sides of the valley of the Cachapual: I will not attempt any explanation of this phenomenon, but I may state my belief that a mountain-ridge near the Baths of Cauquenes has been upraised long subsequently to all the other ranges in the neighbourhood, and that when this was effected the whole face of the country must have been greatly altered. In the course of ages, moreover, in this and other valleys, events may have occurred like, but even on a grander scale than, that described by Molina,† when a slip during the earthquake of 1762, banked up

\* I have attempted to explain this process in a more detailed manner, in a letter to Mr. Maclaren, published in the *Edinburgh New Phil. Journal*, vol. xxxv. p. 288.

† *Compendio de la Hist. &c. &c. t. 1, p. 30.* M. Brogniart, in his report on M. Gay's labours (*Annales des Sciences*, 1833) considers that the boulders in the Cachapual, belong to the same class with the erratic boulders of Europe. As the blocks which I saw are not gigantic, and especially as they are not angular, and as they have not been transported fairly across low spaces or wide valleys, I am unwilling to class them with those, which, both in the northern and southern hemisphere (*Geolog. Transac.* vol. vi. p. 415), have been transported by ice. It is to be hoped, that when M. Gay's long-continued and admirable labours in Chile are published, more light will be thrown on this subject. However, the boulders may have been primarily transported; the final position of those of porphyry, which have been described as arranged at the foot of the mountain in rude lines, I cannot doubt, has been due to the action of waves on a beach. The valley of the Cachapual, in the part where the boulders occur, bursts through the high ridge of Cauquenes, which runs parallel to, but at some distance from, the Cordillera. This ridge has been subjected to excessive violence; trachytic lava has burst from it, and hot springs yet flow at its base. Seeing the enormous amount of denudation of solid rock in the upper and much broader parts of this valley where it enters the Cordillera, and seeing to what extent the ridge of Cauquenes now protects the great range, I could not help believing (as alluded



for ten days the great river Lontué, which then bursting its barrier "inundated the whole country," and doubtless transported many great fragments of rock. Finally, notwithstanding this one case of difficulty, I cannot entertain any doubt, that these terrace-like fringes, which are continuously united with the basin-shaped plains at the foot of the Cordillera, have been formed by the arrestment of river-borne detritus at successive levels, in the same manner as we see now taking place at the heads of all those many, deep, winding fiords intersecting the southern coasts. To my mind, this has been one of the most important conclusions to which my observations on the geology of South America have led me; for we thus learn that one of the grandest and most symmetrical mountain-chains in the world, with its several parallel lines,\* have been together uplifted in mass between 7,000 and 9,000 feet, in the same gradual manner as have the eastern and western coasts within the recent period.

#### *Formation of Valleys.*

The bulk of solid rock which has been removed in the lower parts of the valleys of the Cordillera has been enormous: it is only by reflecting on such cases as that of the gravel beds of Patagonia, covering so many thousand square leagues of surface, and which if heaped into a ridge, would form a mountain-range, almost equal to the Cordillera, that the amount of denudation becomes credible. The valleys within this range, often follow anticlinal but rarely synclinal lines; that is, the strata on the two sides more often dip from the line of valley than towards it. On the flanks of the range, the valleys most frequently run neither along anticlinal nor synclinal axes, but along lines of flexure or faults; that is, the strata on both sides dip in the same direction, but with different, though often only slightly different, inclinations. As most of the nearly parallel ridges which together form the Cordillera run approximately north and south, the

to in the text) that this ridge with its trachytic eruptions had been thrown up at a much later period than the Cordillera. If this has been the case, the boulders, after having been transported to a low level by the torrents (which exhibit in every valley proofs of their power of moving great fragments), may have been raised up to their present height, with the land on which they rested.

\* I do not wish to affirm that all the lines have been uplifted quite equally; slight differences in the elevation would leave no perceptible effect on the terraces. It may, however, be inferred, perhaps with one exception, that since the period when the sea occupied these valleys, the several ranges have not been dislocated by *great* and *abrupt* faults or upheavals; for if such had occurred, the terraces of gravel at these points would not have been continuous. The one exception is at the lower end of a plain in the Valle del Yeso (a branch of the Maypu), where, at a great height, the terraces and valley appear to have been broken through by a line of upheaval, of which the evidence is plain in the adjoining mountains; this dislocation, perhaps, occurred *after the elevation* of this part of the valley above the level of the sea. The valley here is almost blocked up by a pile about 1000 feet in thickness, formed, as far as I could judge from three sides, entirely, or at least in chief part, of gravel and detritus. On the south side, the river has cut quite through this mass; on the northern side, and on the very summit, deep ravines, parallel to the line of the valley, are worn, as if the drainage from the valley above had passed by these two lines before following its present course.

east and west valleys cross them in zig-zag lines, bursting through the points where the strata have been least inclined. No doubt the greater part of the denudation was affected at the periods when tidal creeks occupied the valleys, and when the outer flanks of the mountains were exposed to the full force of an open ocean. I have already alluded to the power of the tidal action in the channels connecting great bays; and I may here mention that one of the surveying vessels in a channel of this kind, though under sail, was whirled round and round by the force of the current. We shall hereafter see, that of the two main ridges forming the Chilian Cordillera, the eastern and loftiest one, owes the greater part of its *angular* upheaval to a period subsequent to the elevation of the western ridge; and it is likewise probable that many of the other parallel ridges have been angularly upheaved at different periods; consequently many parts of the surfaces of these mountains must formerly have been exposed to the full force of the waves, which, if the Cordillera were now sunk into the sea, would be protected by parallel chains of islands. The torrents in the valleys certainly have great power in wearing the rocks; as could be told by the dull rattling sound of the many fragments night and day hurrying downwards; and as was attested by the vast size of certain fragments, which I was assured had been carried onwards during floods; yet we have seen in the lower parts of the valleys, that the torrents have seldom removed all the sea-checked shingle forming the terraces, and have had time since the last elevation in mass only to cut in the underlying rocks, gorges, deep and narrow, but quite insignificant in dimensions compared with the entire width and depth of the valleys.

Along the shores of the Pacific, I never ceased during my many and long excursions to feel astonished at seeing every valley, ravine, and even little inequality of surface, both in the hard granitic and soft tertiary districts, retaining the exact outline, which they had when the sea left their surfaces coated with organic remains. When these remains shall have decayed, there will be scarcely any difference in appearance between this line of coast-land and most other countries, which we are accustomed to believe have assumed their present features chiefly through the agency of the weather and fresh-water streams. In the old granitic districts, no doubt it would be rash to attribute all the modifications of outline exclusively to the sea-action; for who can say how often this lately submerged coast may not previously have existed as land, worn by running streams and washed by rain: this source of doubt, however, does not apply to the districts superficially formed of the modern tertiary deposits. The valleys worn by the sea, through the softer formations, both on the Atlantic and Pacific sides of the continent, are generally broad, winding, and flat-bottomed: the only district of this nature now penetrated by arms of the sea, is the island of Chiloe.

Finally, the conclusion at which I have arrived, with respect to the relative powers of rain and sea water on the land, is, that the latter is far the most efficient agent, and that its chief tendency is to widen

the valleys; whilst torrents and rivers tend to deepen them, and to remove the wreck of the sea's destroying action. As the waves have more power, the more open and exposed the space may be, so will they always tend to widen more and more the mouths of valleys compared with their upper parts: hence, doubtless, it is, that most valleys expand at their mouths,—that part, at which the rivers flowing in them, generally have the least wearing power.

When reflecting on the action of the sea on the land at former levels, the effect of the great waves, which generally accompany earthquakes, must not be overlooked: few years pass without a severe earthquake occurring on some part of the west coast of South America; and the waves thus caused have great power. At Concepcion, after the shock of 1835, I saw large slabs of sandstone, one of which was six feet long, three in breadth and two in thickness, thrown high up on the beach; and from the nature of the marine animals still adhering to it, it must have been torn up from a considerable depth. On the other hand, at Callao, the recoil-wave of the earthquake of 1746 carried great masses of brickwork, between three and four feet square, some way out seaward. During the course of ages, the effect thus produced at each successive level, cannot have been small; and in some of the tertiary deposits on this line of coast, I observed great boulders of granite and other neighbouring rocks, embedded in fine sedimentary layers, the transportal of which, except by the means of earthquake-waves, always appeared to me inexplicable.

#### *Superficial Saline Deposits.*

This subject may be here conveniently treated of: I will begin with the most interesting case, namely, the superficial saline beds near Iquique in Peru. The porphyritic mountains on the coast rise abruptly to a height of between 1,900 and 3,000 feet: between their summits and an inland plain, on which the celebrated deposit of nitrate of soda lies, there is a high undulatory district, covered by a remarkable superficial saliferous crust, chiefly composed of common salt, either in white, hard, opaque nodules, or mingled with sand, in this latter case forming a compact sandstone. This saliferous superficial crust extends from the edge of the coast-escarpment, over the whole face of the country; but never attains, as I am assured by Mr. Bollaert, (long resident here) any great thickness. Although a very slight shower falls only at intervals of many years, yet small funnel-shaped cavities show that the salt has been in some parts dissolved.\* In several places I saw large patches of sand, quite moist, owing to the quantity of muriate of lime (as ascertained by Mr. T. Reeks) contained in them. From the compact salt-cemented sand being either

\* It is singular how slowly, according to the observations of M. Cordier on the salt-mountain of Cardona in Spain (*Ann. des Mines, Transl. of Geolog. Mem. by Delabeche, p. 60*), salt is dissolved, where the amount of rain is supposed to be as much as 31.4 of an inch in the year. It is calculated that only five feet in thickness is dissolved in the course of a century.

red, purplish, or yellow, according to the colour of the rocky strata on which it rested, I imagined that this\* substance had probably been derived through common alluvial action from the layers of salt which occur interstratified in the surrounding mountains: but from the interesting details given by M. d'Orbigny, and from finding on a fresh examination of this agglomerated sand, that it is not irregularly cemented, but consists of thin layers of sand of different tints of colour, alternating with excessively fine parallel layers of salt, I conclude that it is not of alluvial origin. M. d'Orbigny † observed analogous saline beds extending from Cobija for five degrees of latitude northward, and at heights varying from 600 to 900 feet: from finding recent sea-shells strewed on these saliferous beds, and under them, great, well-rounded blocks, exactly like those on the existing beach, he believes that the salt, which is invariably superficial, has been left by the evaporation of the sea-water. This same conclusion must, I now believe, be extended to the superficial saliferous beds of Iquique, though they stand about 3,000 feet above the level of the sea.

Associated with the salt in the superficial beds, there are numerous, thin, horizontal layers of impure, dirty-white, friable, gypseous and calcareous tuffs. The gypseous beds are very remarkable, from abounding with, so as sometimes to be almost composed of, irregular concretions, from the size of an egg to that of a man's head, of very hard, compact, heavy gypsum, in the form of anhydrite. This gypsum contains some foreign particles of stone; it is stained, judging from its action with borax, with iron, and it exhales a strong aluminous odour. The surfaces of the concretions are marked by sharp, radiating, or bifurcating ridges, as if they had been (but not really) corroded: internally they are penetrated by branching veins (like those of calcareous spar in the septaria of the London clay) of pure white anhydrite. These veins might naturally have been thought to have been formed by subsequent infiltration, had not each little embedded fragment of rock been likewise edged in a very remarkable manner by a narrow border of the same white anhydrite: this shows that the veins must have been formed by a process of segregation, and not of infiltration. Some of the little included and *cracked* fragments of foreign rock are penetrated by the anhydrite, and portions have evidently been thus mechanically displaced: at St. Helena, I observed that calcareous matter, deposited by rain-water, also had the power to separate small fragments of rock from the larger masses. ‡ I believe the superficial gypseous deposit is widely extended: I received speci-

\* Journal of Researches, p. 444, first edit.

† Voyage, &c. p. 102. M. d'Orbigny found this deposit intersected, in many places, by deep ravines, in which there was no salt. Streams must once, though historically unknown, have flowed in them; and M. d'Orbigny argues from the presence of undissolved salt over the whole surrounding country, that the streams must have arisen from rain or snow having fallen, not in the adjoining country, but on the now arid Cordillera. I may remark, that from having observed ruins of Indian buildings in absolutely sterile parts of the Chilean Cordillera (Journal, 2nd Edit. p. 357), I am led to believe that the climate, at a time when Indian man inhabited this part of the continent, was in some slight degree more humid than it is at present.

‡ Volcanic Islands, &c. p. 87.

mens of it from Pisagua, forty miles north of Iquique, and likewise from Arica, where it coats a layer of pure salt. M. d'Orbigny\* found at Cobija a bed of clay, lying above a mass of upraised recent shells, which was saturated with sulphate of soda, and included thin layers of fibrous gypsum. These widely extended, superficial, beds of salt and gypsum, appear to me an interesting geological phenomenon, which could be presented only under a very dry climate.

The plain or basin, on the borders of which the famous bed of nitrate of soda lies, is situated at the distance of about thirty miles from the sea, being separated from it by the saliferous district just described. It stands at a height of 3,300 feet; its surface is level, and some leagues in width; it extends forty miles northward, and has a total length (as I was informed by Mr. Belford Wilson, the Consul-General at Lima) of 420 miles. In a well near the works, thirty-six yards in depth, sand, earth, and a little gravel were found: in another well, near Almonte, fifty yards deep, the whole consisted, according to Mr. Blake,† of clay, including a layer of sand two feet thick, which rested on fine gravel, and this on coarse gravel, with large rounded fragments of rock. In many parts of this now utterly desert plain, rushes and large prostrate trees in a hardened state, apparently *Mimosas*, are found buried, at a depth from three to six feet; according to Mr. Blake, they have all fallen to the south west. The bed of nitrate of soda is said to extend for forty or fifty leagues along the western margin of the plain, but is not found in its central parts: it is from two to three feet in thickness, and is so hard that it is generally blasted with gunpowder; it slopes gently upwards from the edge of the plain to between ten and thirty feet above its level. It rests on sand in which, it is said, vegetable remains and broken shells have been found; shells have also been found, according to Mr. Blake, both on and in the nitrate of soda. It is covered by a superficial mass of sand, containing nodules of common salt, and, as I was assured by a miner, much soft gypseous matter, precisely like that in the superficial crust already described: certainly this crust, with its characteristic concretions of anhydrite comes close down to the edge of the plain.

The nitrate of soda varies in purity in different parts, and often contains nodules of common salt. According to Mr. Blake, the proportion of nitrate of soda varies from twenty to seventy-five per cent. An analysis by Mr. A. Hayes, of an average specimen, gave—

Nitrate of Soda	.	.	.	64.98
Sulphate of Soda	.	.	.	3.00
Chloride of Soda	.	.	.	28.69
Iodic Salts	.	.	.	0.63
Shells and Marl	.	.	.	2.60
				99.90

\* Voyage Géolog. &c. p. 95.

† See an admirable paper, "Geolog. and Miscell. Notices of Tarapaca," in Silliman's American Journal, vol. xlv. p. 1.

The "mother water" at some of the refineries is very rich in iodic salts, and is supposed\* to contain much muriate of lime. In an unrefined specimen, brought home by myself, Mr. T. Reeks has ascertained that the muriate of lime is very abundant. With respect to the origin of this saline mass, from the manner in which the gently inclined, compact bed follows for so many miles the sinuous margin of the plain, there can be no doubt that it was deposited from a sheet of water: from the fragments of embedded shells, from the abundant iodic salts, from the superficial saliferous crust occurring at a higher level and being probably of marine origin, and from the plain resembling in form those of Chile and that of Uspallata, there can be little doubt that this sheet of water was, at least originally, connected with the sea.†

*Thin, superficial, saline incrustations:*—These saline incrustations are common in many parts of America: Humboldt met with them on the table-land of Mexico, and the Jesuit Falkner and other authors‡ state that they occur at intervals over the vast plains extending from the mouth of the Plata to Rioja and Catamarca. Hence it is that during droughts, most of the streams in the Pampas are saline. I nowhere met with these incrustations so abundantly as near Bahía Blanca: square miles of the mud-flats, which near that place are raised only a few feet above the sea, just enough to protect them from being overflowed, appear, after dry weather, whiter than the ground after the thickest hoar-frost. After rain the salts disappear, and every puddle of water becomes highly saline; as the surface dries, the capillary action draws the moisture up pieces of broken earth, dead sticks, and tufts of grass, where the salt effloresces. The incrustation, where thickest, does not exceed a quarter of an inch. M. Par-chappe§ has analysed it; and finds that the specimens collected at the extreme head of the low plain, near the R. Manuelo, consist of ninety-three per cent. of sulphate of soda, and seven of common salt; whilst the specimens taken close to the coast contain only sixty-three per cent. of the sulphate, and thirty-seven of the muriate of soda. This remarkable fact, together with our knowledge that the whole of this low muddy plain has been covered by the sea

\* Literary Gazette, 1841, p. 475.

† From an official document, shown me by Mr. Belford Wilson, it appears that the first export of nitrate of soda to Europe was in July, 1830, on French account, in a British ship:—

	Quintals.
In 1830, the entire export was . . .	17,300
1831, " " . . .	40,885
1832, " " . . .	51,400
1833, " " . . .	91,335
1834, " " . . .	149,538

The Spanish quintal nearly equals 100 English pounds.

‡ Azara (Travels, vol. i. p. 55) considers that the Parana is the eastern boundary of the saliferous region; but I heard of "salitrales" in the Province of Entre Rios.

§ M. d'Orbigny's Voyage, &c. Part. Hist. tom. i. p. 664.

within the recent period, must lead to the suspicion that the common salt, by some unknown process, becomes in time changed into the sulphate. Friable calcareous matter is here abundant, and the case of the apparent double decomposition of the shells and salt on S. Lorenzo, should not be forgotten.

The saline incrustations, near Bahia Blanca, are not confined to, though most abundant on, the low muddy flats; for I noticed some on a calcareous plain between thirty and forty feet above the sea, and even a little occurs in still higher valleys. Low alluvial tracts in the valleys of the rivers Negro and Colorado are also encrusted, and in the latter valley such spaces appeared to be occasionally overflowed by the river. I observed saline incrustations in some of the valleys of southern Patagonia. At Port Desire a low, flat, muddy valley was thickly incrustated by salts, which on analysis by Mr. T. Reeks, are found to consist of a mixture of sulphate and muriate of soda, with carbonate of lime and earthy matter. On the western side of the continent, the southern coasts are much too humid for this phenomenon; but in northern Chile I again met with similar incrustations. On the hardened mud, in parts of the broad, flat-bottomed valley of Copiapo, the saline matter incrusts the ground to the thickness of some inches: specimens, sent by Mr. Bingley to Apothecaries' Hall for analysis, were said to consist of carbonate and sulphate of soda. Much sulphate of soda is found in the desert of Atacama. In all parts of S. America, the saline incrustations occur most frequently on low damp surfaces of mud, where the climate is rather dry; and these low surfaces have, in almost every case, been upraised above the level of the sea, within the recent period.

*Salt-lakes of Patagonia and La Plata.*—Salinas, or natural salt-lakes, occur in various formations on the eastern side of the continent,—in the argillaceous-calcareous deposit of the Pampas, in the sandstone of the Rio Negro, where they are very numerous, in the pumiceous and other beds of the Patagonian tertiary formation, and in small primary districts in the midst of this latter formation. Port S. Julian is the most southerly point (lat.  $49^{\circ}$  to  $50^{\circ}$ ), at which Salinas are known to occur.\* The depressions, in which these salt-lakes lie, are from a few feet to sixty metres, as asserted by M. d'Orbigny,† below the surface of the surrounding plains; and, according to this same author, near the Rio Negro they all trend, either in N.E. and S.W. or in E. and W. lines, coincident with the general slope of the plain. These depressions in the plain generally have one side lower than the others, but there are no outlets for drainage. Under a less dry climate, an outlet would soon have been formed, and the salt washed away. The salinas occur at different elevations above the sea; they

\* According to Azara (Travels, vol. i. p. 56) there are salt lakes as far north as Chaco (lat.  $25^{\circ}$ ), on the banks of the Vermejo. The salt lakes of Siberia appear (Pallas's Travels, English Trans. vol. i. p. 284) to occur in very similar depressions to those of Patagonia.

† Voyage Géolog. p. 63.

are often several leagues in diameter; they are generally very shallow, but there is a deep one in a quartz-rock formation near C. Blanco. In the wet season, the whole, or a part, of the salt is dissolved, being redeposited during the succeeding dry season. At this period, the appearance of the snow-white expanse of salt crystallized in great cubes, is very striking. In a large salina, northward of the Rio Negro, the salt at the bottom, during the whole year, is between two and three feet in thickness.

The salt rests almost always on a thick bed of black muddy sand, which is fetid, probably from the decay of the burrowing worms inhabiting it.\* In a salina, situated about fifteen miles above the town of El Carmen on the R. Negro, and three or four miles from the banks of that river, I observed that this black mud rested on gravel with a calcareous matrix, similar to that spread over the whole surrounding plains: at Port S. Julian the mud, also, rested on the gravel: hence the depressions must have been formed anteriorly to, or contemporaneously with, the spreading out of the gravel. I was informed that one small salina occurs in an alluvial plain within the valley of the Rio Negro, and therefore its origin must be subsequent to the excavation of that valley. When I visited the salina, fifteen miles above the town, the salt was beginning to crystallize, and on the muddy bottom there were lying many crystals, generally placed cross-ways of sulphate of soda (as ascertained by Mr. Reeks), and embedded in the mud, numerous crystals of sulphate of lime, from one to three inches in length: M. d'Orbigny† states that some of these crystals are acicular and more than even nine inches in length; others are maced and of great purity: those I found all contained some sand in their centres. As the black and fetid sand overlies the gravel, and that overlies the regular tertiary strata, I think there can be no doubt that these remarkable crystals of sulphate of lime have been deposited from the waters of the lake. The inhabitants call the crystals of selenite, the *padre del sal*, and those of the sulphate of soda, the *madre del sal*; they assured me that both are found under the same circumstances in several of the neighbouring salinas; and that the sulphate of soda is annually dissolved, and is always crystallized before the common salt on the muddy bottom.‡ The association of gypsum and salt in this case, as well as in the superficial deposits of Iquique, appears to me interesting, considering how generally these substances are associated in the older stratified formations.

Mr. Reeks has analysed for me some of the salt from the salina near the R. Negro, he finds it composed entirely of chloride of sodium with the exception of 0.26 of sulphate of lime, and of 0.22 of earthy matter; there are no traces of iodic salts. Some salt from the salina

\* Prof. Ehrenberg examined some of this muddy sand, but was unable to find in it any infusoria.

† Voyage Géolog. p. 64.

‡ This is what might have been expected; for M. Ballard asserts (Acad. des Sciences, Oct. 7, 1844) that sulphate of soda is precipitated from solution more readily from water containing muriate of soda in excess, than from pure water.



Chiquitos in the Pampean formation, is equally pure. It is a singular fact, that the salt from these salinas does not serve so well for preserving meat, as sea-salt from the Cape de Verd islands; and a merchant at Buenos Ayres told me that he considered it as fifty per cent. less valuable. The purity of the Patagonian salt, or absence from it of those other saline bodies found in all sea-water, is the only assignable cause for this inferiority; a conclusion which is supported by the fact lately ascertained,\* that those salts answer best for preserving cheese which contain most of the deliquescent chlorides.†

With respect to the origin of the salt in the salinas, the foregoing analysis seems opposed to the view entertained by M. d'Orbigny and others, and which seems so probable considering the recent elevation of this line of coast, namely, that it is due to the evaporation of sea-water and to the drainage from the surrounding strata impregnated with sea-salt. I was informed (I know not whether accurately) that on the northern side of the salina on the Rio Negro, there is a small brine spring which flows at all times of the year: if this be so, the salt in this case at least, probably is of subterranean origin. It at first appears very singular that fresh-water can often be procured in wells,‡ and is sometimes found in small lakes, quite close to these salinas. I am not aware that this fact bears particularly on the origin of the salt; but perhaps it is rather opposed to the view of the salt having been washed out of the surrounding superficial strata, but not to its having been the residue of sea-water, left in depressions as the land was slowly elevated.

\* Hort. and Agricult. Gazette, 1845, p. 93.

† It would probably well answer for the merchants of Buenos Ayres (considering the great consumption there of salt for preserving meat) to import the deliquescent chlorides to mix with the salt from the salinas: I may call attention to the fact, that at Iquique, a large quantity of muriate of lime, left in the *mother-water* during the refinement of the nitrate of soda, is annually thrown away.

‡ Sir W. Parish states (Buenos Ayres, &c. p. 122 and 170) that this is the case near the great salinas westward of the S. Ventana. I have seen similar statements in an ancient MS. journey lately published by S. Angelis. At Iquique, where the surface is so thickly encrusted with saline matter, I tasted water only slightly brackish, procured in a well thirty-six yards deep; but here one feels less surprise at its presence, as pure water might percolate under ground from the not very distant Cordillera.

## CHAPTER IV.

### ON THE FORMATIONS OF THE PAMPAS.

*Mineralogical constitution—Microscopical structure—Buenos Ayres, shells embedded in toska-rock—B. Ayres to the Colorado—S. Ventana—Bahia Blanca; M. Hermoso, bones and infusoria of; P. Alta, shells, bones and infusoria of; co-existence of the recent shells and extinct mammals—B. Ayres to St. Fé—Skeletons of Mastodon—Infusoria—Inferior marine tertiary strata, their age—Horse's tooth—BANDA ORIENTAL—Superficial Pampean formation—Inferior tertiary strata, variation of, connected with volcanic action; Macrauchenia Patachonica at S. Julian in Patagonia, age of, subsequent to living mollusca and to the erratic block period—SUMMARY—Area of Pampean formation—Theories of origin—Source of sediment—Estuary origin—Contemporaneous with existing mollusca—Relations to underlying tertiary strata—Ancient deposit of estuary origin—Elevation and successive deposition of the Pampean formation—Number and state of the remains of mammals; their habitation, food, extinction, and range—Conclusion—Localities in Pampas at which mammiferous remains have been found.*

THE Pampean formation is highly interesting from its vast extent, its disputed origin, and from the number of extinct gigantic mammals embedded in it. It has upon the whole a very uniform character; consisting of a more or less dull reddish, slightly indurated, argillaceous earth or mud, often, but not always, including in horizontal lines concretions of marl, and frequently passing into a compact marly rock. The mud, wherever I examined it, even close to the concretions, did not contain any carbonate of lime. The concretions are generally nodular, sometimes rough externally, sometimes stalactiformed; they are of a compact structure, but often penetrated (as well as the mud) by hair-like serpentine cavities, and occasionally with irregular fissures in their centres, lined with minute crystals of carbonate of lime; they are of white, brown, or pale pinkish tints, often marked by black dendritic manganese or iron; they are either darker or lighter tinted than the surrounding mass; they contain much carbonate of lime, but exhale a strong aluminous odour, and leave, when dissolved in acids, a large but varying residue, of which the greater part consists of sand. These concretions often unite into irregular strata; and over very large tracts of country, the entire mass consists of a hard, but generally cavernous marly rock: some of the varieties might be called calcareous tuffs.

Dr. Carpenter has kindly examined under the microscope, sliced and polished specimens of these concretions, and of the solid marl-rock, collected in various places between the Colorado and St. Fé Bajada. In the greater number, Dr. Carpenter finds that the whole substance presents a tolerably uniform amorphous character, but with traces of incipient crystalline metamorphosis; in other specimens he finds microscopically minute rounded concretions of an amorphous substance (resembling in size those in oolitic rocks, but not having a concentric structure), united by a cement which is often crystalline. In some, Dr. Carpenter can perceive distinct traces of shells, corals, Polythalamia, and rarely of spongoid bodies. For the sake of comparison, I sent Dr. Carpenter specimens of the calcareous rock, formed chiefly of fragments of recent shells, from Coquimbo in Chile: in one of these specimens, Dr. Carpenter finds, besides the larger fragments, microscopical particles of shells, and a varying quantity of opaque amorphous matter; in another specimen from the same bed, he finds the whole composed of the amorphous matter, with layers showing indications of an incipient crystalline metamorphosis: hence these latter specimens, both in external appearance and in microscopical structure, closely resemble those of the Pampas. Dr. Carpenter informs me that it is well known that chemical precipitation throws down carbonate of lime in the opaque amorphous state; and he is inclined to believe that the long-continued attrition of a calcareous body in a state of crystalline or semi-crystalline aggregation (as, for instance, in the ordinary shells of mollusca, which, when sliced, are transparent) may yield the same result. From the intimate relation between all the Coquimbo specimens, I can hardly doubt that the amorphous carbonate of lime in them has resulted from the attrition and decay of the larger fragments of shell: whether the amorphous matter in the marly rocks of the Pampas, has likewise thus originated, it would be hazardous to conjecture.

For convenience sake, I will call the marly rock by the name given to it by the inhabitants, namely, Tosca-rock; and the reddish argillaceous earth, Pampean mud. This latter substance, I may mention, has been examined for me by Professor Ehrenberg, and the result of his examination will be given under the proper localities.

I will commence my descriptions at a central spot, namely, at Buenos Ayres, and thence proceed first southward to the extreme limit of the deposit, and afterwards northward. The plain on which Buenos Ayres stands is from thirty to forty feet in height. The Pampean mud is here of a rather pale colour, and includes small nearly white nodules, and other irregular strata of an unusually arenaceous variety of toasca-rock. In a well at the depth of seventy feet, according to Ignatio Nunez, much toasca-rock was met with, and at several points, at 100 feet deep, beds of sand have been found. I have already given a list of the recent marine and estuary shells found in many parts on the surface near Buenos Ayres, as far as three and four leagues from the Plata. Specimens from near Ensenada, given me by Sir W. Parish, where the rock is quarried just

beneath the surface of the plain, consist of broken bivalves, cemented by and converted into, white crystalline carbonate of lime. I have already alluded, in the first chapter, to a specimen (also given me by Sir W. Parish) from the A. del Tristan, in which shells, resembling in every respect the *Azara labiata*, d'Orbig., as far as their worn condition permits of comparison, are embedded in a reddish, softish, somewhat arenaceous marly rock: after careful comparison, with the aid of a microscope and acids, I can perceive no difference between the basis of this rock and the specimens collected by me in many parts of the Pampas. I have also stated, on the authority of Sir W. Parish, that northward of Buenos Ayres, on the highest parts of the plain, about forty feet above the Plata, and two or three miles from it, numerous shells of the *Azara labiata* (and I believe of *Venus sinuosa*) occur embedded in a stratified earthy mass, including small marly concretions and said to be precisely like the great Pampean deposit. Hence we may conclude that the mud of the Pampas continued to be deposited to within the period of this existing estuary shell. Although this formation is of such immense extent, I know of no other instance of the presence of shells in it.

*Buenos Ayres to the Rio Colorado.*—With the exception of a few metamorphic ridges, the country between these two points, a distance of 400 geographical miles, belongs to the Pampean formation, and in the southern part is generally formed of the harder and more calcareous varieties. I will briefly describe my route: about twenty-five miles S.S.W. of the capital, in a well forty yards in depth, the upper part, and, as I was assured, the entire thickness, was formed of dark red Pampean mud without concretions. North of the R. Salado, there are many lakes; and on the banks of one (near the Guardia) there was a little cliff similarly composed, but including many nodular and stalactiform concretions: I found here a large piece of tessellated armour, like that of the *Glyptodon*, and many fragments of bones. The cliffs on the Salado consist of pale-coloured Pampean mud, including and passing into great masses of toasca-rock: here a skeleton of the *Megatherium* and the bones of other extinct quadrupeds (see the list at the end of this chapter) were found. Large quantities of crystallized gypsum (of which specimens were given me) occur in the cliffs of this river; and likewise (as I was assured by Mr. Lumb) in the Pampean mud on the R. Chuelo, seven leagues from B. Ayres: I mention this because M. d'Orbigny lays some stress on the supposed absence of this mineral in the Pampean formation.

Southward of the Salado the country is low and swampy, with toasca-rock appearing at long intervals at the surface. On the banks, however, of the Tapalguen (sixty miles south of the Salado) there is a large extent of toasca-rock, some highly compact and even semi-crystalline, overlying pale Pampean mud with the usual concretions. Thirty miles further south, the small quartz-ridge of Tapalguen is fringed on its northern and southern flank, by little, narrow, flat-

topped hills of toasca-rock, which stand higher than the surrounding plain. Between this ridge and the sierra of Guitru-gueyu, a distance of sixty miles, the country is swampy, with the toasca-rock appearing only in four or five spots: this Sierra, precisely like that of Tapalguen, is bordered by horizontal, often cliff-bounded, little hills of toasca-rock, higher than the surrounding plain. Here, also, a new appearance was presented in some extensive and level banks of alluvium or detritus of the neighbouring metamorphic rocks; but I neglected to observe whether it was stratified or not. Between Guitru-gueyu and the Sierra Ventana, I crossed a dry plain of toasca-rock higher than the country hitherto passed over, and with small pieces of denuded table land of the same formation, standing still higher.

The marly or calcareous beds not only come up nearly horizontally to the northern and southern foot of the great quartzose mountains of the Sierra Ventana, but interfold between the parallel ranges. The superficial beds (for I nowhere obtained sections more than twenty feet deep) retain, even close to the mountains, their usual character: the uppermost layer, however, in one place included pebbles of quartz, and rested on a mass of detritus of the same rock. At the very foot of the mountains, there were some few piles of quartz and toasca-rock detritus, including land-shells; but at the distance of only half a mile from these lofty, jagged, and battered mountains, I could not, to my great surprise, find on the boundless surface of the calcareous plain even a single pebble. Quartz-pebbles, however, of considerable size have at some period been transported to a distance of between forty and fifty miles to the shores of Bahia Blanca.\*

The highest peak of the S. Ventana is, by Captain FitzRoy's measurement, 3340 feet, and the calcareous plain at its foot (from observations taken by some Spanish officers †) 840 feet above the sea-level. On the flanks of the mountains, at a height of 300 or 400 feet above the plain, there were a few small patches of conglomerate and breccia, firmly cemented by ferruginous matter to the abrupt and battered face of the quartz,—traces being thus exhibited of ancient sea-action. The high plain round this range sinks quite insensibly to the eye on all sides, except to the north, where its surface is broken into low cliffs. Round the Sierras Tapalguen, Guitru-gueyu, and between the latter and the Ventana we have seen (and shall hereafter see round some hills in Banda Oriental), that the toasca-rock forms low, flat-topped, cliff-bounded hills, higher than the surrounding plains of similar composition. From the horizontal stratification and from the appearance of the broken cliffs, the greater height of the Pampean formation round these primary hills, ought not to be altogether or in chief part attributed to these several points having been uplifted more energetically than the surrounding country, but to

\* Schmidtmeier (Travels in Chile, p. 150) states that he first noticed on the Pampas, very small bits of red granite, when fifty miles distant from the southern extremity of the mountains of Cordova, which project on the plain, like a reef into the sea.

† La Plata, &c. by Sir W. Parish, p. 146.

the argillaceous-calcareous mud having collected round them, when they existed as islets or submarine rocks, at a greater height, than at the bottom of the adjoining open sea;—the cliffs having been subsequently worn during the elevation of the whole country in mass.

Southward of the Ventana, the plain extends farther than the eye can range; its surface is not very level, having slight depressions with no drainage exits; it is generally covered by a few feet in thickness of sandy earth; and in some places, according to M. Parchappe,\* by beds of clay two yards thick. On the banks of the Sauce, four leagues S.E. of the Ventana, there is an imperfect section about 200 feet in height, displaying in the upper part tosca-rock and in the lower part red Pampean mud. At the settlement of Bahia Blanca, the uppermost plain is composed of very compact, stratified tosca-rock, containing rounded grains of quartz distinguishable by the naked eye: the lower plain, on which the Fortress stands, is described by M. Parchappe\* as composed of solid tosca-rock; but the sections which I examined appeared more like a redeposited mass of this rock, with small pebbles and fragments of quartz. I shall immediately return to the important sections on the shores of Bahia Blanca. Twenty miles southward of this place, there is a remarkable ridge, extending W. by N. and E. by S., formed of small, separate, flat-topped, steep-sided hills, rising between 100 and 200 feet above the Pampean plain at its southern base, which plain is a little lower than that to the north. The uppermost stratum in this ridge consists of pale, highly calcareous, compact tosca-rock, resting (as seen in one place) on reddish Pampean mud, and this again on a paler kind: at the foot of the ridge, there is a well in reddish clay or mud. I have seen no other instance of a chain of hills belonging to the Pampean formation; and as the strata show no signs of disturbance, and as the direction of the ridge is the same with that common to all the metamorphic lines in this whole area, I suspect that the Pampean sediment has in this instance been accumulated on and over a ridge of hard rocks, instead of, as in the case of the above mentioned Sierras, round their submarine flanks. South of this little chain of tosca-rock, a plain of Pampean mud declines towards the banks of the Colorado: in the middle a well has been dug in red Pampean mud, covered by two feet of white, softish, highly calcareous tosca-rock, over which lies sand with small pebbles three feet in thickness,—the first appearance of that vast shingle formation described in the first chapter. In the first section after crossing the Colorado, an older tertiary formation, namely, the Rio Negro sandstone (to be described in the next chapter), is met with: but from the accounts given me by the Gauchos, I believe that at the mouth of the Colorado the Pampean formation extends a little further southwards.

*Bahia Blanca.*—To return to the shores of this bay. At Monte Hermoso there is a good section, about 100 feet in height, of four distinct strata, appearing to the eye horizontal, but thickening a little

\* M. d'Orbigny, Voyage, Part. Géolog. pp. 47, 48.

towards the N. W. The uppermost bed, about twenty feet in thickness, consists of obliquely laminated, soft sandstone, including many pebbles of quartz, and falling at the surface into loose sand. The second bed, only six inches thick, is a hard, dark-coloured sandstone. The third bed is pale-coloured Pampean mud; and the fourth is of the same nature, but darker coloured, including in its lower part horizontal layers and lines of concretions of not very compact pinkish toska-rock. The bottom of the sea, I may remark, to a distance of several miles from the shore, and to a depth of between sixty and one hundred feet, was found by the anchors to be composed of toska-rock and reddish Pampean mud. Prof. Ehrenberg has examined for me specimens of the two lower beds, and finds in them three *Polygastrica* and six *Phytolitharia*.\* Of these, only one (*Spongolithis Fustis?*) is a marine form; five of them are identical with microscopical structures, of brackish-water origin, hereafter to be mentioned, form a central point in the Pampean formation. In these two beds, especially in the lower one, bones of extinct mammifers, some embedded in their proper relative positions and others single, are very numerous in a small extent of the cliffs. These remains consists of, first, the head of *Ctenomys antiquus*, allied to the living *C. Braziliensis*; secondly, a fragment of the remains of a rodent; thirdly, molar teeth and other bones of a large rodent, closely allied to, but distinct from, the existing species of *Hydrochærus*, and therefore probably an inhabitant of fresh water; fourth and fifthly, portions of vertebræ, limbs, ribs, and other bones of two rodents; sixthly, bones of the extremities of some great megatheroid quadruped.† The number of the remains of rodents gives to this collection a peculiar character, compared with those found in any other locality. All these bones are compact and heavy; many of them are stained red, with their surfaces polished; some of the smaller ones are as black as jet.

Monte Hermoso is between fifty and sixty miles distant in a S. E. line from the Ventana, with the intermediate country gently rising towards it, and all consisting of the Pampean formation. What relation, then, do these beds, at the level of the sea and under it, bear to those on the flanks of the Ventana, at the height of 840 feet, and on the flanks of the other neighbouring sierras, which, from the

\* The following list is given in the "Monatsberichten der König. Akad. zu Berlin, April 1845."

POLYGASTRICA.

Fragilaria rhabdosoma.		Pinnularia?
Gallionella distans.		

PHYTOLITHARIA.

Lithodontium Bursa.		Lithostylidium rude.
_____ furcatum.		_____ Serra.
Lithostylidium exesum.		Spongolithis Fustis?

† See Fossil Mammalia (p. 109), by Professor Owen, in the Zoology of the Voyage of the Beagle; and Catalogue (p. 36) of Fossil Remains in Museum of Royal College of Surgeons.

reasons already assigned, do not appear to owe their greater height to unequal elevation? When the tosca-rock was accumulating round the Ventana, and when, with the exception of a few small rugged primary islands, the whole wide surrounding plains must have been under water, were the strata at Monte Hermoso depositing at the bottom of a great open sea, between 800 and 1000 feet in depth? I much doubt this; for if so, the almost perfect carcasses of the several small rodents, the remains of which are so very numerous in so limited a space, must have been drifted to this spot from the distance of many hundred miles. It appears to me far more probable, that during the Pampean period this whole area had commenced slowly rising (and in the cliffs, at several different heights, we have proofs of the land having been exposed to sea-action at several levels), and that tracts of land had thus been formed of Pampean sediment round the Ventana and the other primary ranges, on which the several rodents and other quadrupeds lived, and that a stream (in which perhaps the extinct aquatic *Hydrochoerus* lived) drifted their bodies into the adjoining sea, into which the Pampean mud continued to be poured from the north. As the land continued to rise, it appears that this source of sediment was cut off; and in its place sand and pebbles were borne down by stronger currents, and conformably deposited over the Pampean strata.

Punta Alta is situated about thirty miles higher up on the northern side of this same bay: it consists of a small plain, between twenty and thirty feet in height, cut off on the shore by a line of low cliffs about a mile in length, represented in the diagram with its vertical scale necessarily exaggerated. The lower bed (A) is more extensive

No. 15.—SECTION OF BEDS WITH RECENT SHELLS AND EXTINCT MAMMIFERS, AT PUNTA ALTA IN BAHIA BLANCA.



than the upper ones; it consists of stratified gravel or conglomerate, cemented by calcareo-arenaceous matter, and is divided by curvilinear layers of pinkish marl, of which some are precisely like tosca-rock, and some more sandy. The beds are curvilinear, owing to the action of currents, and dip in different directions; they include an extraordinary number of bones of gigantic mammals and many shells. The pebbles are of considerable size, and are of hard sandstone, and of quartz, like that of the Ventana: there are also a few well-rounded masses of tosca-rock.

The second bed (B) is about fifteen feet in thickness, but towards both extremities of the cliff (not included in the diagram) it either thins out and dies away, or passes insensibly into an overlying bed of gravel. It consists of red, tough clayey mud, with minute linear



cavities; it is marked with faint horizontal shades of colour; it includes a few pebbles, and rarely a minute particle of shell: in one spot, the dermal armour and a few bones of a Dasypoid quadruped were embedded in it: it fills up furrows in the underlying gravel. With the exception of the few pebbles and particles of shells, this bed resembles the true Pampean mud; but it still more closely resembles the clayey flats (mentioned in the first chapter) separating the successively rising parallel ranges of sand-dunes.

The bed (C) is of stratified gravel, like the lowest one; it fills up furrows in the underlying red mud, and is sometimes interstratified with it, and sometimes insensibly passes into it; as the red mud thins out, this upper gravel thickens. Shells are more numerous in it than in the lower gravel; but the bones, though some are still present, are less numerous. In one part, however, where this gravel and the red mud passed into each other, I found several bones and a tolerably perfect head of the *Megatherium*. Some of the large *Volutas*, though embedded in the gravel-bed (C), were filled with the red mud, including great numbers of the little recent *Paludestrina australis*. These three lower beds are covered by an unconformable mantle (D) of stratified sandy earth, including many pebbles of quartz, pumice and phonolite, land and sea-shells.

M. d'Orbigny has been so obliging as to name for me the twenty species of mollusca embedded in the two gravel beds: they consist of,

- |                                                                     |                                                                                                                     |
|---------------------------------------------------------------------|---------------------------------------------------------------------------------------------------------------------|
| 1. <i>Volutella angulata</i> , d'Orbig. Voyage<br>Mollusq. and Pal. | 12. <i>Crepidula muricata</i> , Lam.                                                                                |
| 2. <i>Voluta Brasiliensis</i> , Sol.                                | 13. <i>Venus purpurata</i> , do.                                                                                    |
| 3. <i>Olicancillaria Brasiliensis</i> , d'Orbig.                    | 14. ——— <i>rostrata</i> , Phillippi.                                                                                |
| 4. ——— <i>auricularia</i> , do.                                     | 15. <i>Mytilus Darwinianus</i> , d'Orbig.                                                                           |
| 5. <i>Olivina puelchana</i> , do.                                   | 16. <i>Nucula semiornata</i> , do.                                                                                  |
| 6. <i>Buccinanops coelhidium</i> , do.                              | 17. <i>Cardita patagonica</i> do.                                                                                   |
| 7. ——— <i>globulosum</i> , do.                                      | 18. <i>Corbula</i> ——— (?) do.                                                                                      |
| 8. <i>Colombella sertulariarum</i> , do.                            | 19. <i>Pecten tethuelchus</i> , do.                                                                                 |
| 9. <i>Trochus patagonicus</i> , and var. of<br>ditto, d'Orbig.      | 20. <i>Ostrea puelchana</i> , do.                                                                                   |
| 10. <i>Paludestrina australis</i> , d'Orbig.                        | 21. A living species of <i>Balanus</i> .                                                                            |
| 11. <i>Fissurella patagonica</i> , do.                              | 22. and 23. An <i>Astræa</i> and encrusting<br>Flustra, apparently identical with<br>species now living in the Bay. |

All these shells now live on this coast, and most of them in this same bay: I was also struck with the fact, that the proportional numbers of the different kinds appeared to be the same with those now cast up on the beach: in both cases specimens of *Voluta*, *Crepidula*, *Venus*, and *Trochus* are the most abundant. Four or five of the species are the same with the upraised shells on the Pampas near Buenos Ayres. All the specimens have a very ancient and bleached appearance,\* and do not emit, when heated, an animal odour: some of them are changed throughout into a white, soft, fibrous substance; others have the space between the external walls, either hollow, or filled up with crystalline carbonate of lime.

\* A *Bulinus*, mentioned in the Introduction to the Fossil Mammalia in the Zoology of the Voyage of the Beagle, has so much fresher an appearance, than the marine species, that I suspect it must have fallen amongst the others, and been collected by mistake.

The remains of the extinct mammiferous animals, from the two gravel beds have been described by Professor Owen in the zoology of the voyage of the *Beagle*; they consist of 1st, one nearly perfect head and three fragments of heads of the *Megatherium Cuvieri*; 2d, a lower jaw of *Megalonyx Jeffersonii*; 3d, lower jaw of *Myiodon Darwinii*; 4th, fragments of a head of some gigantic Edental quadruped; 5th, an almost entire skeleton of the great *Scelidotherium leptcephalum*, with most of the bones, including the head, vertebræ, ribs, some of the extremities to the claw-bone, and even, as remarked by Prof. Owen, the knee-cap, all nearly in their proper relative positions; 6th, fragments of the jaw and a separate tooth of a *Toxodon*, belonging either to *T. platensis*, or to a second species lately discovered near Buenos Ayres; 7th, a tooth of *Equus curvidens*; 8th, tooth of a *Pachyderm*, closely allied to *Palæotherium*, of which parts of the head have been lately sent from Buenos Ayres to the British Museum; in all probability this pachyderm is identical with the *Macrauchenia patachonica* from Port S. Julian, hereafter to be referred to. Lastly, and 9thly, in a cliff of the red clayey bed (B), there was a double piece, about three feet long and two wide, of the bony armour of a large *Dasypoid* quadruped, with the two sides pressed nearly close together: as the cliff is now rapidly washing away, this fossil probably was lately much more perfect: from between its doubled up sides, I extracted the middle and ungueal phalanges, united together, of one of the feet, and likewise a separate phalang: hence one or more of the limbs must have been attached to the dermal case, when it was embedded. Besides these several remains in a distinguishable condition, there were very many single bones: the greater number were embedded in a space 200 yards square. The preponderance of the Edental quadrupeds is remarkable; as is, in contrast with the beds of Monte Hermoso, the absence of Rodents. Most of the bones are now in a soft and friable condition, and, like the shells, do not emit when burnt an animal odour. The decayed state of the bones may be partly owing to their late exposure to the air and tidal waves. Barnacles, serpulae and corallines are attached to many of the bones, but I neglected to observe\* whether these might not have grown on them since being exposed to the present tidal action; but I believe that some of the barnacles must have grown on the *Scelidotherium*, soon after being deposited, and before being wholly covered up by the gravel. Besides the remains in the condition here described, I found one single fragment of bone very much rolled, and as black as jet, so as perfectly to resemble some of the remains from Monte Hermoso.

Very many of the bones had been broken, abraded, and rolled, before being embedded. Others, even some of those included in the coarsest parts of the now hard conglomerate, still retain all their

\* After having packed up my specimens at Bahia Blanca, this point occurred to me, and I noted it; but forgot it on my return, until the remains had been cleaned and oiled: my attention has been lately called to the subject by some remarks by M. d'Orbigny.

minutest prominences perfectly preserved; so that I conclude that they probably were protected by skin, flesh, or ligaments, whilst being covered up. In the case of the Scelidotherium, it is quite certain that the whole skeleton was held together by its ligaments, when deposited in the gravel in which I found it. Some cervical vertebræ and a humerus of corresponding size, lay so close together, as did some ribs and the bones of a leg, that I thought that they must originally have belonged to two skeletons, and not have been washed in single; but as remains were here very numerous, I will not lay much stress on these two cases. We have just seen that the armour of the Dasypoid quadruped was certainly embedded together with some of the bones of the feet.

Professor Ehrenberg\* has examined for me specimens of the finer matter from in contact with these mammiferous remains; he finds in them two Polygastrica, decidedly marine forms; and six Phytolitharia, of which one is probably marine, and the others either of fresh water or terrestrial origin. Only one of these eight microscopical bodies, is common to the nine from Monte Hermoso: but five of them are in common with those from the Pampean mud on the banks of the Parana. The presence of any fresh-water infusoria, considering the aridity of the surrounding country, is here remarkable: the most probable explanation appears to be, that these microscopical organisms were washed out of the adjoining great Pampean formation during its denudation, and afterwards redeposited.

We will now see what conclusions may be drawn from the facts above detailed. It is certain that the gravel-beds and intermediate red mud were deposited within the period, when existing species of mollusca held to each other nearly the same relative proportions as they do on the present coast. These beds, from the number of littoral species, must have been accumulated in shallow water; but not, judging from the stratification of the gravel and the layers of marl, on a beach. From the manner in which the red clay fills up furrows in the underlying gravel, and is in some parts itself furrowed by the overlying gravel, whilst in other parts it either insensibly passes into, or alternates with, this upper gravel, we may infer several local changes in the currents, perhaps caused by slight changes, up or down, in the level of the land. By the elevation of these beds, to which period the alluvial mantle with pumice-pebbles, land and sea shells belongs, the plain of Punta Alta, from twenty to thirty feet in height,

\* Monatsberichten der Akad. zu Berlin, April, 1845, The list consists of,—

POLYGASTRICA.

Gallionella sulcata. | Stauroptera aspera? fragm.

PHYTOLITHARIA.

Lithasteriscus tuberculatus. | Spongolithis acicularis,  
Lithostyliidium Clepsammidium  
quadratum.  
rude.  
unidentatum.

was formed. In this neighbourhood there are other and higher sea-formed plains and lines of cliffs in the Pampean formation worn by the denuding action of the waves at different levels. Hence we can easily understand the presence of rounded masses of toska-rock in this lowest plain; and likewise, as the cliffs at Monte Hermoso with their mammiferous remains stand at a higher level, the presence of the one much rolled fragment of bone which was as black as jet: possibly some few of the other much rolled bones may have been similarly derived, though I saw only the one fragment, in the same condition with those from Monte Hermoso. M. d'Orbigny has suggested\* that all these mammiferous remains may have been washed out of the Pampean formation, and afterwards redeposited together with the recent shells. Undoubtedly it is a marvellous fact that these numerous gigantic quadrupeds, belonging, with the exception of the *Equus curvidens*, to seven extinct genera, and one, namely, the *Toxodon*, not falling into any existing family, should have co-existed with mollusca, all of which are still living species; but analogous facts have been observed in N. America and in Europe. In the first place it should not be overlooked, that most of the co-embedded shells have a more ancient and altered appearance than the bones. In the second place, is it probable that numerous bones, not hardened by silex or any other mineral, could have retained their delicate prominences and surfaces perfect, if they had been washed out of one deposit, and re-embedded in another;—this later deposit being formed of large, hard pebbles, arranged by the action of currents or breakers in shallow water into variously curved and inclined layers? The bones which are now in so perfect a state of preservation, must, I conceive, have been fresh and sound when embedded, and probably were protected by skin, flesh, or ligaments. The skeleton of the *Scelidotherium* indisputably was deposited entire: shall we say that when held together by its matrix it was washed out of an old gravel-bed (totally unlike in character to the Pampean formation), and re-embedded in another gravel-bed, composed (I speak after careful comparison) of exactly the same kind of pebbles, in the same kind of cement? I will lay no stress on the two cases of several ribs and bones of the extremities having *apparently* been embedded in their proper relative position: but will any one be so bold as to affirm that it is possible, that a piece of the thin tessellated armour of a *Dasypoid* quadruped, at least three feet long and two in width, and now so tender that I was unable with the utmost care to extract a fragment more than two or three inches square, could have been washed out of one bed, and re-embedded in another, together with some of the small bones of the feet, without having been dashed into atoms? We must then wholly reject M. d'Orbigny's supposition, and admit as certain, that the *Scelidotherium* and the large *Dasypoid* quadruped, and as highly probable, that the *Toxodon*, *Megatherium*, &c., some of the bones of which are perfectly preserved, were embedded for the first time, and in a fresh condition, in the strata in which they were found entombed. These gigantic quadrupeds, there-

\* Voyage Part. Géolog. p. 49.

fore, though belonging to extinct genera and families, co-existed with the twenty above enumerated mollusca, the barnacle and two corals, still living on this coast. From the rolled fragment of black bone, and from the plain of Punta Alta being lower than that of Monte Hermoso, I conclude that the coarse sub-littoral deposits of Punta Alta are of subsequent origin to the Pampean mud of Monte Hermoso; and the beds at this latter place, as we have seen, are probably of subsequent origin to the high toseca-plain round the Sierra Ventana: we shall, however, return at the end of this chapter, to the consideration of these several stages in the great Pampean formation.

*Buenos Ayres to St. Fé Bajada, in Entre Rios.*—For some distance northward of Buenos Ayres, the escarpment of the Pampean formation does not approach very near to the Plata, and it is concealed by vegetation: but in sections on the banks of the Rios Luxan, Areco, and Arrecifes, I observed both pale and dark reddish Pampean mud, with small, whitish concretions of toseca: at all these places mammiferous remains have been found. In the cliffs on the Parana, at San Nicolas, the Pampean mud contains but little toseca: here M. d'Orbigny found the remains of two rodents (*Otenomys Bonariensis* and *Kerodon antiquus*) and the jaw of a *Canis*: when on the river I could clearly distinguish in this fine line of cliffs, "horizontal lines of variation both in tint and compactness."\* The plain northward of this point is very level, but with some depressions and lakes; I estimated its height at from forty to sixty feet above the Parana. At the A. Medio the bright red Pampean mud contains scarcely any toseca-rock; whilst at a short distance the stream of the Pabon forms a cascade, about twenty feet in height, over a cavernous mass of two varieties of toseca-rock; of which one is very compact and semi-crystalline, with seams of crystallized carbonate of lime: similar compact varieties are met with on the Salidillo and Seco. The absolute identity (I speak after a comparison of my specimens) between some of these varieties, and those from Tapalguen, and from the ridge south of B. Blanca, a distance of 400 miles of latitude, is very striking.

At Rosario there is but little toseca-rock: near this place I first noticed at the edge of the river traces of an underlying formation, which, twenty-five miles higher up in the estancia of Gorodona, consists of a pale yellowish clay, abounding with concretionary cylinders of a ferruginous sandstone. This bed, which is probably the equivalent of the older tertiary marine strata, immediately to be described in Entre Rios, only just rises above the level of the Parana when low. The rest of the cliff at Gorodona, is formed of red Pampean mud, with, in the lower part, many concretions of toseca, some stalactiformed, and with only a few in the upper part: at the height of six feet above the river, two gigantic skeletons of the *Mastodon Andium* were here

\* I quote these words from my note-book, as written down on the spot, on account of the general absence of stratification in the Pampean formation having been insisted on by M. d'Orbigny as a proof of the diluvial origin of this great deposit.

embedded; their bones were scattered a few feet apart, but many of them still held their proper relative positions; they were much decayed and as soft as cheese, so that even one of the great molar teeth fell into pieces in my hand. We here see that the Pampean deposit contains mammiferous remains close to its base. On the banks of the Carcarana, a few miles distant, the lowest bed visible was pale Pampean mud, with masses of toasca-rock, in one of which I found a much decayed tooth of the Mastodon: above this bed, there was a thin layer almost composed of small concretions of white toasca, out of which I extracted a well preserved, but slightly broken tooth of *Toxodon Platensis*: above this there was an unusual bed of very soft impure sandstone. In this neighbourhood I noticed many single embedded bones, and I heard of others having been found in so perfect a state that they were long used as gate-posts: the Jesuit Falkner, found here the dermal armour of some gigantic edental quadruped.

In some of the red mud scraped from a tooth of one of the mastodons at Gorodona, Professor Ehrenberg finds seven *Polygastrica* and thirteen *Phytolitharia*,\* all of them, I believe, with two exceptions, already known species. Of these twenty, the preponderating number are of fresh-water origin; only two species of *Coscinodiscus* and a *Spongolithis* show the direct influence of the sea; therefore Professor Ehrenberg arrives at the important conclusion that the deposit must have been of brackish-water origin. Of the thirteen *Phytolitharia*, nine are met with in the two deposits in Bahia Blanca, where there is evidence from two other species of *Polygastrica* that the beds were accumulated in brackish water. The traces of corals, sponges, and polythalamia, found by Dr. Carpenter in the toasca-rock, (of which I must observe the greater number of specimens were from the upper beds in the southern parts of the formation), apparently show a more purely marine origin.

At *St. Fé Bajada*, in Entre Rios, the cliffs, estimated at between sixty and seventy feet in height, expose an interesting section: the lower half consists of tertiary strata with marine shells, and the upper half of the Pampean formation. The lowest bed is an obliquely laminated, blackish, indurated mud, with distinct traces of

\* *Mozatsberichten der König. Akad. zu Berlin*, April, 1845. The list consists of—

POLYGASTRICA.

<i>Campylo-discus clypeus</i> . <i>Coscinodiscus subtilis</i> . <hr style="width: 50%; margin-left: 0;"/> <i>Eunotia</i> .	<i>Gallionella granulata</i> . <i>Himantidium gracile</i> . <i>Pinnularia borealis</i> .
----------------------------------------------------------------------------------------------------------------------------------	------------------------------------------------------------------------------------------------

PHYTOLITHARIA.

<i>Lithasteriscus tuberculatus</i> <i>Lithodontium bursa</i> . <i>furcatum</i> . <i>rostratum</i> . <i>Lithostylidium Amphiodon</i> . <i>Clepsammidium</i> .	<i>Lithostylidium Hamus</i> . <i>polyedrum</i> . <i>quadratum</i> . <i>rude</i> . <i>Serra</i> . <i>unidatatum</i> . <i>Spongolithis fustis</i> .
-----------------------------------------------------------------------------------------------------------------------------------------------------------------------------	---------------------------------------------------------------------------------------------------------------------------------------------------------------------

vegetable remains.\* Above this there is a thick bed of yellowish sandy clay, with much crystallized gypsum and many shells of *Ostreæ*, *Pectens*, and *Arcæ*: above this there generally comes an arenaceous crystalline limestone, but there is sometimes interposed, a bed, about twelve feet thick, of dark green, soapy clay, weathering into small angular fragments. The limestone, where purest, is white, highly crystalline, and full of cavities: it includes small pebbles of quartz, broken shells, teeth of sharks, and sometimes, as I was informed, large bones: it often contains so much sand as to pass into a calcareous sandstone, and in such parts the great *Ostrea Patagonica*† chiefly abounds. In the upper part, the limestone alternates with layers of fine white sand. The shells included in these beds have been named for me by M. d'Orbigny; they consist of,

- |                                                                                                                                                                                                                                                                              |                                                                                                                                                                                                                                            |
|------------------------------------------------------------------------------------------------------------------------------------------------------------------------------------------------------------------------------------------------------------------------------|--------------------------------------------------------------------------------------------------------------------------------------------------------------------------------------------------------------------------------------------|
| <p>1. <i>Ostrea patagonica</i>, d'Orbig. Voyage, Part. Pal.<br/>         2. — <i>Alvarezii</i>, do.<br/>         3. <i>Pecten Paranensis</i>, do. (and Pl. IV. of this work, fig. 30.)<br/>         4. — <i>Darwinianus</i>, do. and Pl. IV. of this work, figs. 28, 29.</p> | <p>5. <i>Venus Munsterii</i>, d'Orbig. Voyage, Pal.<br/>         6. <i>Arca Bonplandiana</i>, do.<br/>         7. <i>Cardium Platense</i>, do.<br/>         8. <i>Tellina</i>, probably nov. spec., but too imperfect for description.</p> |
|------------------------------------------------------------------------------------------------------------------------------------------------------------------------------------------------------------------------------------------------------------------------------|--------------------------------------------------------------------------------------------------------------------------------------------------------------------------------------------------------------------------------------------|

These species are all extinct: the six first were found by M. d'Orbigny and myself in the formations of the Rio Negro, S. Josef, and other parts of Patagonia; and therefore, as first observed by M. d'Orbigny, these beds certainly belong to the great Patagonian formation, which will be described in the ensuing chapter, and which we shall see must be considered as a very ancient tertiary one. North of the Bajada, M. d'Orbigny found, in beds which he considers as lying beneath the strata here described, remains of a *Toxodon*, which he has named as a distinct species from the *T. Platensis* of the Pampean formation. Much silicified wood is found on the banks of the Parana (and likewise on the Uruguay), and I was informed that they come out of these lower beds: four specimens collected by myself are dicotyledonous.

The upper half of the cliff, to a thickness of about thirty feet, consists of Pampean mud, of which the lower part is pale coloured, and the upper part of a brighter red, with some irregular layers of an arenaceous variety of *tosca*, and a few small concretions of the ordinary kind. Close above the marine limestone, there is a thin stratum with a concretionary outline of white hard *tosca*-rock or marl, which may be considered either as the uppermost bed of the inferior deposits, or the lowest of the Pampean formation; at one time I considered this bed as marking a passage between the two

\* M. d'Orbigny has given (Voyage Part. Géolog. p. 37) a detailed description of this section, but as he does not mention this lowest bed, it may have been concealed when he was there by the river. There is a considerable discrepancy between his description and mine, which I can only account for by the beds themselves varying considerably in short distances.

† Capt. Sulivan, R.N., has given me a specimen of this shell, which he found in the cliffs at Point Cerrito, between twenty and thirty miles above the Bajada.

formations; but I have since become convinced that I was deceived on this point. In the section on the Parana, I did not find any mammiferous remains; but at two miles distance on the A. Tapas (a tributary of the Conchitas), they were extremely numerous in a low cliff of red Pampean mud with small concretions, precisely like the upper bed on the Parana. Most of the bones were solitary and much decayed; but I saw the dermal armour of a gigantic Edental quadruped, forming a cauldron-like hollow, four or five feet in diameter, out of which, as I was informed, the almost entire skeleton had been lately removed. I found single teeth of the *Mastodon Andium*, *Toxodon Platenis*, and *Equus curvidens*, near to each other. As this latter tooth approaches closely to that of the common horse, I paid particular attention to its true embedment, for I did not at that time know that there was a similar tooth hidden in the matrix with the other mammiferous remains from Punta Alta. It is an interesting circumstance, that Prof. Owen finds that the teeth of this horse approach more closely in their peculiar curvature to a fossil specimen brought by Mr. Lyell\* from N. America, than to those of any other species of *Equus*.

The underlying marine tertiary strata extend over a wide area: I was assured that they can be traced in ravines in an east and west line across Entre Rios to the Uruguay, a distance of about 135 miles. In a S.E. direction I heard of their existence at the head of the R. Nankay; and at P. Gorda in Banda Oriental, a distance of 170 miles, I found the same limestone, containing the same fossil shells, lying at about the same level above the river as at St. Fé. In a southerly direction, these beds sink in height, for at another P. Gorda in Entre Rios, the limestone is seen at a much less height; and there can be little doubt that the yellowish sandy clay, on a level with the river, between the Carcarana and S. Nicolas, belongs to this same formation; as perhaps do the beds of sand at Buenos Ayres, which lie at the bottom of the Pampean formation, about sixty feet beneath the surface of the Plata. The southerly declination of these beds may perhaps be due, not to unequal elevation, but to the original form of the bottom of the sea, sloping from land situated to the north; for that land existed at no great distance, we have evidence in the vegetable remains in the lowest bed at St. Fé; and in the silicified wood and in the bones of *Toxodon Paranensis*, found (according to M. d'Orbigny) in still lower strata.

*Banda Oriental*.—This province lies on the northern side of the Plata, and eastward of the Uruguay: it has a gently undulatory surface, with a basis of primary rocks; and is in most parts covered up with an unstratified mass, of no great thickness, of reddish Pampean mud. In the eastern half, near Maldonado, this deposit is more arenaceous than in the Pampas; it contains many though small concretions of marl or toska-rock, and others of highly ferruginous sandstone; in one

\* Lyell's Travels in N. America, vol. i. p. 164, and Proc. of Geolog. Soc. vol. iv. p. 39.



section, only a few yards in depth, it rested on stratified sand. Near Monte Video this deposit in some spots appears to be of greater thickness; and the remains of the *Glyptodon* and other extinct mammals have been found in it. In the long line of cliffs, between fifty and sixty feet in height, called the Barrancas de S. Gregorio, which extend westward of the Rio S. Lucia, the lower half is formed of coarse sand of quartz and feldspar without mica, like that now cast up on the beach near Maldonado; and the upper half of Pampean mud, varying in colour and containing honey-combed veins of soft calcareous matter and small concretions of tosea-rock arranged in lines, and likewise a few pebbles of quartz. This deposit fills up hollows and furrows in the underlying sand; appearing as if water charged with mud had invaded a sandy beach. These cliffs extend far westward, and at a distance of sixty miles, near Colonia del Sacramento, I found the Pampean deposit resting in some places on this sand, and in others on the primary rocks: between the sand and the reddish mud, there appeared to be interposed, but the section was not a very good one, a thin bed of shells of an existing *Mytilus*, still partially retaining their colour. The Pampean formation in Banda Oriental might readily be mistaken for an alluvial deposit: compared with that of the Pampas, it is often more sandy, and contains small fragments of quartz; the concretions are much smaller, and there are no extensive masses of tosea-rock.

In the extreme western parts of this province, between the Uruguay and a line drawn from Colonia to the R. Perdido (a tributary of the R. Negro), the formations are far more complicated. Besides primary rocks, we meet with extensive tracts and many flat-topped, horizontally stratified, cliff-bounded, isolated hills of tertiary strata, varying extraordinarily in mineralogical nature, some identical with the old marine beds of St. Fé Bajada, and some with those of the much more recent Pampean formation. There are, also, extensive *low* tracts of country covered with a deposit containing mammiferous remains, precisely like that just described in the more eastern parts of the province. Although from the smooth and unbroken state of the country, I never obtained a section of this latter deposit close to the foot of the higher tertiary hills, yet I have not the least doubt that it is of quite subsequent origin; having been deposited after the sea had worn the tertiary strata into the cliff-bounded hills. This later formation, which is certainly the equivalent of that of the Pampas, is well seen in the valleys in the estancia of Berquelo, near Mercedes; it here consists of reddish earth, full of rounded grains of quartz, and with some small concretions of tosea-rock arranged in horizontal lines, so as perfectly to resemble, except in containing a little calcareous matter, the formation in the eastern parts of Banda Oriental, in Entre Rios, and at other places: in this estancia the skeleton of a great Edental quadruped was found. In the valley of the Sarandis, at the distance of only a few miles, this deposit has a somewhat different character, being whiter, softer, finer-grained, and full of little cavities, and consequently of little specific gravity; nor does it contain any concretions

or calcareous matter: I here procured a head, which when first discovered must have been quite perfect, of the *Toxodon Platensis*, another of a *Myodon*,\* perhaps *M. Darwinii*, and a large piece of dermal armour, differing from that of the *Glyptodon clavipes*. These bones are remarkable from their extraordinarily fresh appearance; when held over a lamp of spirits of wine, they give out a strong odour and burn with a small flame; Mr. T. Reeks has been so kind as to analyse some of the fragments, and he finds that they contain about seven per cent. of animal matter, and eight per cent. of water.†

The older tertiary strata, forming the higher isolated hills and extensive tracts of country, vary, as I have said, extraordinarily in composition: within the distance of a few miles, I sometimes passed over crystalline limestone with agate, calcareous tuffs, and marly rocks, all passing into each other,—red and pale mud with concretions of toscarock, quite like the Pampean formation,—calcareous conglomerates and sandstones,—bright red sandstones passing either into red conglomerate, or into white sandstone,—hard siliceous sandstones, jaspery and chalcedonic rocks, and numerous other subordinate varieties. I was unable to make out the relations of all these strata, and will describe only a few distinct sections:—in the cliffs between P. Gorda on the Uruguay and the A. de Vivas, the upper bed is crystalline cellular limestone often passing into calcareous sandstone, with impressions of some of the same shells as at St. Fé Bajada; at P. Gorda,‡ this limestone is interstratified with, and rests on, white sand, which covers a bed about thirty feet thick of pale-coloured clay, with many shells of the great *Ostrea Patagonica*: beneath this, in the vertical cliff, nearly on a level with the river, there is a bed of red mud absolutely like the Pampean deposit, with numerous often large concretions of perfectly characterized white, compact toscarock. At the mouth of the Vivas, the river flows over a pale cavernous toscarock, quite like that in the Pampas, and this appeared to underlie the crystalline limestone; but the section was not unequivocal like that at P. Gorda. These beds now form only a narrow and much denuded strip of land; but they must once have extended much further; for on the next stream, south of the S. Juan, Capt. Sullivan, R.N., found a little cliff, only just above the surface of the river, with numerous shells of the *Venus Munsterii*, d'Orbig.,—one of the species occurring at St. Fé, and of which there are casts at P. Gorda: the line of cliffs of the subsequently deposited true Pampean mud, extend from Colonia to within half a mile of this spot, and no doubt once covered up this denuded marine stratum. Again at Colonia, a

\* This head was at first considered by Professor Owen (in the Zoology of Beagle's Voyage) as belonging to a distinct genus, namely, *Glossotherium*.

† Liebig (Chemistry of Agriculture, p. 194) states that fresh dry bones contain from thirty-two to thirty-three per cent. of dry gelatine. See also Dr. Daubeny in Edin. New Phil. Journ. vol. xxxvii. p. 293.

‡ In my Journal (p. 171, 1st edit.), I have hastily and inaccurately stated that the Pampean mud, which is found over the eastern part of B. Oriental, lies over the limestone at P. Gorda; I should have said that there was reason to infer that it was a subsequent or superior deposit.

Frenchman found, in digging the foundations of a house, a great mass of the *Ostrea Patagonica* (of which I saw many fragments), packed together just beneath the surface, and directly superimposed on the gneiss. These sections are important: M. d'Orbigny is unwilling to believe that beds of the same nature with the Pampean formation, ever underlie the ancient marine tertiary strata; and I was as much surprised at it, as he could have been; but the vertical cliff at P. Gorda, allowed of no mistake, and I must be permitted to affirm, that after having examined the country from the Colorado to St. Fé Bajada, I could not be deceived in the mineralogical character of the Pampean deposit.

Moreover, in a precipitous part of the ravine of Las Bocas, a red sandstone is distinctly seen to overlie a thick bed of pale mud, also quite like the Pampean formation, abounding with concretions of true toscarock. This sandstone extends over many miles of country: it is as red as the brightest volcanic scoriæ; it sometimes passes into a coarse red conglomerate composed of the underlying primary rocks; and often passes into a soft white sandstone with red streaks. At the Calera de los Huerfanos, only a quarter of a mile south of where I first met with the red sandstone, the crystalline white limestone is quarried: as this bed is the uppermost, and as it often passes into calcareous sandstone, interstratified with pure sand; and as the red sandstone likewise passes into soft white sandstone, and is also the uppermost bed, I believe that these two beds, though so different, are equivalents. A few leagues southward of these two places, on each side of the low primary range of S. Juan, there are some flat-topped, cliff-bounded, separate little hills, very similar to those fringing the primary ranges in the great plain south of Buenos Ayres; they are composed,—1st, of calcareous tuff with many particles of quartz, sometimes passing into a coarse conglomerate; 2nd, of a stone undistinguishable on the closest inspection from the compacter varieties of toscarock; and 3rd, of semi-crystalline limestone, including nodules of agate: these three varieties pass insensibly into each other, and as they form the uppermost stratum in this district, I believe that they, also, are the equivalents of the pure crystalline limestone, and of the red and white sandstones and conglomerates.

Between these points and Mercedes on the Rio Negro, there are scarcely any good sections, the road passing over limestone, toscarock, calcareous and bright red sandstones, and near the source of the S. Salvador over a wide extent of jaspery rocks, with much milky agate, like that in the limestone near S. Juan. In the estancia of Berquelo, the separate, flat-topped, cliff-bounded hills are rather higher than in other parts of the country; they range in a N.E. and S.W. direction; their uppermost beds consist of the same bright red sandstone, passing sometimes into a conglomerate, and in the lower part into soft white sandstone and even into loose sand: beneath this sandstone, I saw in two places layers of calcareous and marly rocks, and in one place red Pampean-like earth; at the base of these sections there was a hard, stratified, white sandstone, with chalcedonic layers. Near Mercedes,

beds of the same nature and apparently of the same age, are associated with compact, white, crystalline limestone, including much botryoidal agate, and singular masses, like porcelain, but really composed of a calcareo-siliceous paste. In sinking wells in this district the chalcidonic strata seem to be the lowest. Beds, such as here described, occur over the whole of this neighbourhood; but twenty miles further up the R. Negro, in the cliffs of Perika, which are about fifty feet in height, the upper bed is a prettily variegated chalcedony, mingled with a pure white tallowy limestone; beneath this there is a conglomerate of quartz and granite; beneath this many sandstones, some highly calcareous; and the whole lower two-thirds of the cliff consists of earthy calcareous beds of various degrees of purity, with one layer of reddish Pampean-like mud.

When examining the agates, the chalcidonic and jaspery rocks, some of the limestones, and even the bright red sandstones, I was forcibly struck with their resemblance to deposits formed in the neighbourhood of volcanic action. I now find that M. Isabelle in his "Voyage à Buenos Ayres," has described closely similar beds on the Itaquy and Ibicuy (which enter the Uruguay some way north of the R. Negro) and these beds include fragments of red decomposed true scoriæ hardened by zeolite, and of black retinite: we have then here good evidence of volcanic action during our tertiary period. Still farther north, near S. Anna,\* where the Parana makes a remarkable bend, M. Bonpland found some singular amygdaloidal rocks, which perhaps may belong to this same epoch. I may remark that, judging from the size and well-rounded condition of the blocks of rock in the above-described conglomerates, masses of primary formation probably existed at this tertiary period above water: there is, also, according to M. Isabelle, much conglomerate further north, at Salto.


From whatever source and through whatever means the great Pampean formation originated, we here have, I must repeat, unequivocal evidence of a similar action at a period before that of the deposition of the marine tertiary strata with extinct shells, at St. Fé and P. Gorda. During, also, the deposition of these strata, we have in the intercalated layers of red Pampean-like mud and tosca-rock, and in the passage near S. Juan of the semi-crystalline limestones with agate into tosca undistinguishable from that of the Pampas, evidence of the same action, though continued only at intervals and in a feeble manner. We have further seen that in this district, at a period not only subsequent to the deposition of the tertiary strata, but to their upheavement and most extensive denudation, true Pampean mud with its usual characters and including mammiferous remains, was deposited round and between the hills or islets formed of these tertiary strata, and over the whole eastern and low primary districts of Banda Oriental.

*Earthy mass, with extinct mammiferous remains, over the porphyritic gravel at S. Julian, lat. 49° 14' S. in Patagonia.*—This case,

\* M. d'Orbigny, Voyage Part. Géolog. p. 29.

though not coming strictly under the Pampean formation, may be conveniently given here. On the south side of the harbour, there is a nearly level plain (mentioned in the first chapter) about seven miles long, and three or four miles wide, estimated at ninety feet in height, and bordered by perpendicular cliffs, of which a section is here represented.

NO. 16.—SECTION OF THE LOWEST PLAIN AT PORT S. JULIAN.



- A. Superficial bed of reddish earth, with the remains of the *Macrauchenia*, and with recent sea-shells on the surface.  
 B. Gravel of porphyritic rocks.  
 C and D. Pumiceous mudstone.  
 E and F. Sandstone and argillaceous beds. } Ancient tertiary formation.

The lower old tertiary strata (to be described in the next chapter) are covered by the usual gravel bed; and this by an irregular earthy, sometimes sandy mass, seldom more than two or three feet in thickness, except where it fills up furrows or gullies worn not only through the underlying gravel, but even through the upper tertiary beds. This earthy mass is of a pale reddish colour, like the less pure varieties of Pampean mud in Banda Oriental; it includes small calcareous concretions, like those of toasca-rock but more arenaceous, and other concretions of a greenish, indurated argillaceous substance: a few pebbles, also, from the underlying gravel-bed are also included in it, and these, being occasionally arranged in horizontal lines, show that the mass is of sub-aqueous origin. On the surface and embedded in the superficial parts, there are numerous shells, partially retaining their colours, of three or four of the now commonest littoral species. Near the bottom of one deep furrow (represented in the diagram), filled up with this earthy deposit, I found a large part of the skeleton of the *Macrauchenia Patachonica*,—a gigantic and most extraordinary pachyderm, allied, according to Professor Owen, to the *Palæotherium*, but with affinities to the Ruminants, especially to the American division of the Camelidæ. Several of the vertebræ in a chain, and nearly all the bones of one of the limbs, even to the smallest bones of the foot, were embedded in their proper relative positions: hence the skeleton was certainly united by its flesh or ligaments, when enveloped in the mud. This earthy mass, with its concretions and mammiferous remains, filling up furrows in the underlying gravel, certainly presents a very striking resemblance to some of the sections (for instance, at P. Alta in B. Blanca, or at the Barrancas de S. Gregorio) in the Pampean formation; but I must believe that this resemblance is only accidental. I suspect that the mud which at the present day is accumulating in deep and narrow gullies at the head of the harbour, would, after elevation, present a very similar appearance.

The southernmost part of the true Pampean formation, namely, on the Colorado, lies 560 miles of latitude north of this point.\*

With respect to the age of the *Macrauchenia*, the shells on the surface prove that the mass in which the skeleton was enveloped has been elevated above the sea within the recent period: I did not see any of the shells embedded at a sufficient depth, to assure me (though it be highly probable) that the whole thickness of the mass was contemporaneous with these *individual specimens*. That the *Macrauchenia* lived subsequently to the spreading out of the gravel on this plain is certain; and that this gravel, at the height of ninety feet, was spread out long after the existence of recent shells, is scarcely less certain. For, it was shown in the first chapter, that this line of coast has been upheaved with remarkable equability, and that over a vast space both north and south of S. Julian, recent species of shells are strewed on (or embedded in) the surface of the 250 feet plain, and of the 350 feet plain up to a height of 400 feet. These wide step-formed plains have been formed by the denuding action of the coast-waves on the old tertiary strata; and therefore, when the surface of the 350 feet plain, with the shells on it, first rose above the level of the sea, the 250 feet plain did not exist, and its formation, as well as the spreading out of the gravel on its summit, must have taken place subsequently. So also the denudation and the gravel-covering of the ninety feet plain must have taken place subsequently to the elevation of the 250 feet plain, on which recent shells are also strewed. Hence there cannot be any doubt that the *Macrauchenia*, which certainly was entombed in a fresh state, and which must have been alive after the spreading out of the gravel on the ninety feet plain, existed, not only subsequently to the upraised shells on the surface of the 250 feet plain, but also to those on the 350 to 400 feet plain: these shells, eight in number (namely, three species of *Mytilus*, two of *Patella*, one *Fusus*, *Voluta*, and *Balanus*), are undoubtedly recent species, and are the commonest kinds now living on this coast. At Punta Alta in B. Blanca, I remarked how marvellous it was, that the *Toxodon*, a mammifer so unlike to all known genera, should have co-existed with twenty-three still living marine animals; and now we find that the *Macrauchenia*, a quadruped only a little less anomalous than the *Toxodon*, also co-existed with eight other still existing mollusca: it should, moreover, be borne in mind, that a tooth of a pachydermatous animal was found with the other remains at Punta Alta, which Professor Owen thinks almost certainly belonged to the *Macrauchenia*.

Mr. Lyell† has arrived at a highly important conclusion with respect to the age of the North American extinct mammifers, (many of which are closely allied to, and even identical with, those of the Pampean formation), namely that they lived subsequently to the period

\* In the succeeding chapter I shall have to refer to a great deposit of extinct mammiferous remains, lately discovered by Capt. Sullivan, R.N., at a point still further south, namely at the R. Gallegos; their age must at present remain doubtful.

† Geological Proceedings, vol. iv. p. 36.

when erratic boulders were transported by the agency of floating ice in temperate latitudes. Now in the valley of the S. Cruz, only fifty miles of latitude south of the spot where the *Macrauchenia* was entombed, vast numbers of gigantic, angular boulders, which must have been transported from the Cordillera on icebergs, lie strewed on the plain, at the height of 1400 feet above the level of the sea. In ascending to this level, several step-formed plains must be crossed, all of which have necessarily required long time for their formation; hence the lowest or ninety feet plain, with its superficial bed containing the remains of the *Macrauchenia*, must have been formed very long subsequently to the period when the 1400 feet plain was beneath the sea, and boulders were dropped on it from floating masses of ice.\* Mr. Lyell's conclusion, therefore, is thus far confirmed in the southern hemisphere; and it is the more important, as one is naturally tempted to admit so simple an explanation, that it was the ice-period that caused the extinction of the numerous great mammals which so lately swarmed over the two Americas.

*Summary and concluding remarks on the Pampean Formation.*— One of its most striking features is its great extent; I passed continuously over it from the Colorado to St. Fé Bajada, a distance of 500 geographical miles; and M. d'Orbigny traced it for 250 miles further north. In the latitude of the Plata, I examined this formation at intervals over an east and west line of 300 miles from Maldonado to the R. Carcarana; and M. d'Orbigny believes it extends 100 miles further inland: from Mr. Caldcleugh's travels, however, I should have thought that it had extended, south of the Cordovese range, to near Mendoza, and I may add that I heard of great bones having been found high up the R. Quinto. Hence the area of the Pampean formation, as remarked by M. d'Orbigny, is probably at least equal to that of France, and perhaps twice or thrice as great. In a basin, surrounded by gravel-cliff (at a height of nearly 3000 feet), south of Mendoza, there is, as described in the third chapter, a deposit very like the Pampean, interstratified with other matter; and again at S. Julian's, in Patagonia, 560 miles south of the Colorado, a small irregular bed of a nearly similar nature contains, as we have just seen, mammiferous remains. In the provinces of Moxos and Chiquitos (1000 miles northward of the Pampas), and in Bolivia, at a height of 4000 metres, M. d'Orbigny has described similar deposits, which he believes to have been formed by the same agency contemporaneously with the Pampean formation. Considering the immense distances between these several points, and their different heights, it appears to me infinitely more probable, that this similarity has resulted not from contemporaneousness of origin, but

\* It must not be inferred from these remarks, that the ice-action ceased in S. America at this comparatively ancient period; for in Tierra del Fuego, boulders were probably transported contemporaneously with, if not subsequently to, the formation of the ninety feet plain at S. Julian, and at other parts of the coast of Patagonia.

from the similarity of the rocky framework of the continent: it is known that in Brazil an immense area consists of gneissic rocks, and we shall hereafter see, over how great a length the plutonic rocks of the Cordillera, the overlying purple porphyries, and the trachytic ejections, are almost identical in nature.

Three theories on the origin of the Pampean formation have been propounded:—First, that of a great debacle by M. d'Orbigny; this seems founded chiefly on the absence of stratification, and on the number of embedded remains of terrestrial quadrupeds. Although the Pampean formation (like so many argillaceous deposits) is not divided into distinct and separate strata, yet we have seen that in one good section it was striped with horizontal zones of colour, and that in several specified places the upper and lower parts differed, not only considerably in colour, but greatly in constitution. In the southern part of the Pampas the upper mass (to a certain extent stratified) generally consists of hard toska-rock, and the lower part of red Pampean mud, often itself divided into two or more masses, varying in colour and in the quantity of included calcareous matter. In western Banda Oriental, beds of a similar nature, but of a greater age, conformably underlie and are intercalated with the regularly stratified tertiary formation. As a general rule, the marly concretions are arranged in horizontal lines, sometimes united into irregular strata: surely, if the mud had been tumultuously deposited in mass, the included calcareous matter would have segregated itself irregularly, and not into nodules arranged in horizontal lines, one above the other and often far apart: this arrangement appears to me to prove that mud, differing slightly in composition, was successively and quietly deposited. On the theory of a debacle, a prodigious amount of mud, without a single pebble, is supposed to have been borne over the wide surface of the Pampas, when under water: on the other hand, over the whole of Patagonia, the same or another debacle is supposed to have borne nothing but gravel,—the gravel and the fine mud in the neighbourhood of the Rios Negro and Colorado having been borne to an equal distance from the Cordillera, or imagined line of disturbance: assuredly directly opposite effects ought not to be attributed to the same agency. Where, again, could a mass of fine sediment, charged with calcareous matter in a fit state for chemical segregation, and in quantity sufficient to cover an area at least 750 miles long and 400 miles broad, to a depth of from twenty or thirty feet to a hundred feet, have been accumulated, ready to be transported by the supposed debacle? To my mind it is little short of demonstration, that a great lapse of time was necessary for the production and deposition of the enormous amount of mud-like matter forming the Pampas; nor should I have noticed the theory of a debacle, had it not been adduced by a naturalist so eminent as M. d'Orbigny.

A second theory, first suggested, I believe, by Sir W. Parish, is that the Pampean formation was thrown down on low and marshy plains by the rivers of this country before they assumed their pre-



sent courses. The appearance and composition of the deposit, the manner in which it slopes up and round the primary ranges, the nature of the underlying marine beds, the estuary and sea-shells on the surface, the overlying sandstone beds at M. Hermoso, are all quite opposed to this view. Nor do I believe that there is a single instance of a skeleton of one of the extinct mammals having been found in an upright position, as if it had been mired.

The third theory, of the truth of which I cannot entertain the smallest doubt, is that the Pampean formation was slowly accumulated at the mouth of the former estuary of the Plata and in the sea adjoining it. I have come to this conclusion from the reasons assigned against the two foregoing theories, and from simple geographical considerations. From the numerous shells of the *Azara labiata* lying loose on the surface of the plains, and near Buenos Ayres embedded in the tosca-rock, we know that this formation not only was formerly covered by, but that the uppermost parts were deposited in, the brackish water of the ancient La Plata. Southward and seaward of Buenos Ayres, the plains were upheaved from under water inhabited by true marine shells. We further know from Prof. Ehrenberg's examination of the twenty microscopical organisms in the mud round the tooth of the Mastodon high up the course of the Parana, that the bottom-most part of this formation was of brackish-water origin. A similar conclusion must be extended to the beds of like composition, at the level of the sea and under it, at M. Hermoso in Bahia Blanca. Dr. Carpenter finds that the harder varieties of tosca-rock, collected chiefly to the south, contain marine spongioid bodies, minute fragments of shells, corals, and polythalamia; these perhaps may have been drifted inwards by the tides, from the more open parts of the sea. The absence of shells, throughout this deposit, with the exception of the uppermost layers near Buenos Ayres, is a remarkable fact: can it be explained by the brackish condition of the water, or by the deep mud at the bottom? I have stated that both the reddish mud and the concretions of tosca-rock are often penetrated by minute, linear cavities, such as frequently may be observed in fresh-water calcareous deposits:—were they produced by the burrowing of small worms? Only on this view of the Pampean formation having been of estuary origin, can the extraordinary numbers (presently to be alluded to) of the embedded mammiferous remains be explained.\*

With respect to the first origin of the reddish mud, I will only remark, that the enormous area of Brazil consists in chief part of gneissic and other granitic rocks, which have suffered decomposition, and been converted into a red, gritty, argillaceous mass, to a greater

\* It is almost superfluous to give the numerous cases (for instance in Sumatra; Lyell's Principles, vol. iii. p. 325, sixth edit.), of the carcasses of animals having been washed out to sea by swollen rivers; but I may refer to a recent account by Mr. Bettington (Asiatic Soc. 1845, June 21st), of oxen, deer, and bears being carried into the Gulf of Cambray; see, also, the account in my Journal (2nd edit. p. 133), of the numbers of animals drowned in the Plata during the great, often recurrent, droughts.

depth than in any other country which I have seen. The mixture of rounded grains, and even of small fragments and pebbles of quartz, in the Pampean mud of Banda Oriental, is evidently due to the neighbouring and underlying primary rocks. The estuary mud was drifted during the Pampean period in a much more southerly course, owing probably to the east and west primary ridges south of the Plata not having been then elevated, than the mud of the Plata at present is; for it was formerly deposited as far south as the Colorado. The quantity of calcareous matter in this formation, especially in those large districts where the whole mass passes into tosca-rock, is very great: I have already remarked on the close resemblance in external and microscopical appearance, between this tosca-rock and the strata at Coquimbo, which have certainly resulted from the decay and attrition of recent shells:\* I dare not, however, extend this conclusion to the calcareous rocks of the Pampas, more especially as the underlying tertiary strata in Western Banda Oriental, show that at that period there was a copious emission of carbonate of lime, in connection with volcanic action.

The Pampean formation, judging from its similar composition, and from the apparent absolute specific identity of some of its mammiferous remains, and from the generic resemblance of others, belongs over its vast area—throughout Banda Oriental, Entre Rios, and the wide extent of the Pampas as far south as the Colorado,—to the same geological epoch. The mammiferous remains occur at all depths from the top to the bottom of the deposit; and I may add that nowhere in the Pampas is there any appearance of much superficial denudation: some bones which I found near the Guardia del Monte were embedded close to the surface; and this appears to have been the case with many of those discovered in Banda Oriental: on the Matanzas, twenty miles south of B. Ayres, a *Glyptodon* was embedded five feet beneath the surface; numerous remains were found by S. Muniz, near Luxan, at an average depth of eighteen feet; in Buenos Ayres a skeleton was disinterred at sixty feet depth, and on the Parana I have described two skeletons of the *Mastodon* only five or six feet above the very base of the deposit. With respect to the age of this formation, as judged of by the ordinary standard of the existence of mollusca, the only evidence within the limits of the true Pampas, which is at all trustworthy, is afforded by the still living *Azara labiata* being embedded in tosca-rock near Buenos Ayres.

\* I may add, that there are nearly similar superficial calcareous beds at King George's Sound in Australia; and these undoubtedly have been found by the disintegration of marine remains (see *Volcanic Islands*, &c. p. 144). There is, however, something very remarkable in the frequency of superficial, thin beds of earthy calcareous matter, in districts where the surrounding rocks are not calcareous. Major Charters, in a Paper read before the Geographical Society (April 13th, 1840, and abstracted in the *Athenæum*, p. 317), states that this is the case in parts of Mexico, and that he has observed similar appearances in many parts of South Africa. The circumstance of the uppermost stratum round the rugged Sierra Ventana, consisting of calcareous or marly matter, without any covering of alluvial matter, strikes me as very singular, in whatever manner we view the deposition and elevation of the Pampean formation.

At P. Alta, however, we have seen that several of the extinct mammals, most characteristic of the Pampean formation, co-existed with twenty species of mollusca, a barnacle and two corals, all still living on this same coast;—for when we remember that the shells have a more ancient appearance than the bones; that many of the bones, though embedded in a coarse conglomerate are perfectly preserved; that almost all the parts of the skeleton of the *Scelidotherium*, even to the knee-cap, were lying in their proper relative positions; and that a large piece of the fragile dermal armour of a *Dasypoid* quadruped, connected with some of the bones of the foot, had been entombed in a condition allowing the two sides to be doubled together, it must assuredly be admitted that these mammiferous remains were embedded in a fresh state, and therefore that the living animals co-existed with the co-embedded shells. Moreover, the *Macrauchenia Patachonica* (of which, according to Prof. Owen, remains also occur in the Pampas of B. Ayres, and at P. Alta) has been shown by satisfactory evidence of another kind, to have lived on the plains of Patagonia long after the period when the adjoining sea was first tenanted by its present commonest molluscous animals. We must, therefore, conclude that the Pampean formation belongs, in the ordinary geological sense of the word, to the Recent Period.\*

At St. Fé Bajada, the Pampean estuary formation with its mammiferous remains conformably overlies the marine tertiary strata, which (as first shown by M. d'Orbigny) are contemporaneous with those of Patagonia, and which, as we shall hereafter see, belong to a very ancient tertiary stage. When examining the junction between these two formations, I thought that the concretionary layer of marl marked a passage between the marine and estuary stages. M. d'Orbigny disputes this view (as given in my Journal), and I admit that it is erroneous, though in some degree excusable, from their conformability and from both abounding with calcareous matter. It would, indeed, have been a great anomaly if there had been a true passage between a deposit contemporaneous with existing species of mollusca, and one in which all the mollusca appear to be extinct. Northward of St. Fé, M. d'Orbigny met with ferruginous sandstones, marly rocks, and other beds, which he considers as a distinct and lower formation, but the evidence that they are not parts of the same with an altered mineralogical character, does not appear to me quite satisfactory.

In Western Banda Oriental, whilst the marine tertiary strata were accumulating, there were volcanic eruptions, much siliceous lime were precipitated from solution, coarse conglomerates were formed, being derived probably from adjoining land, and layers of red mud and marly rocks, like those of the Pampean formation, were occasionally deposited. The true Pampean deposit with mammiferous remains, instead of as at St. Fé overlying conformably the tertiary

\* M. d'Orbigny believes (*Voyage, Part. Géolog. p. 81*) that this formation, though, "très voisine de la nôtre, est néanmoins de beaucoup antérieure à notre création."

strata, is here seen at a lower level folding round and between the flat-topped, cliff-bounded hills, formed by the upheaval and denudation of these same tertiary strata. The upheaval, having occurred here earlier than at St. Fé, may be naturally accounted for by the contemporaneous volcanic action. At the Barrancas de S. Gregorio, the Pampean deposit, as we have seen, overlies and fills up furrows in coarse sand, precisely like that now accumulating on the shores near the mouth of the Plata. I can hardly believe that this loose and coarse sand is contemporaneous with the old tertiary and often crystalline strata of the more western parts of the province; and am induced to suspect that it is of subsequent origin. If that section near Colonia could be implicitly trusted, in which, at a height of only fifteen feet above the Plata, a bed of fresh-looking mussels, of an existing *littoral* species, appeared to lie between the sand and the Pampean mud, I should conclude that Banda Oriental must have stood, when the coarse sand was accumulating, at only a little below its present level, and had then subsided, allowing the estuary Pampean mud to cover far and wide its surface up to a height of some hundred feet; and that after this subsidence the province had been uplifted to its present level.

In Western Banda Oriental, we know, from two unequivocal sections, that there is a mass, absolutely undistinguishable from the true Pampean deposit, beneath the old tertiary strata. This inferior mass must be very much more ancient than the upper deposit with its mammiferous remains, for it lies beneath the tertiary strata in which all the shells are extinct. Nevertheless, the lower and upper masses, as well as some intermediate layers, are so similar in mineralogical character, that I cannot doubt that they are all of estuary origin, and have been derived from the same great source. At first it appeared to me extremely improbable, that mud of the same nature should have been deposited on nearly the same spot, during an immense lapse of time, namely, from a period equivalent perhaps to the Eocene of Europe to that of the Pampean formation. But as, at the very commencement of the Pampean period, if not at a still earlier period, the Sierra Ventana formed a boundary to the south,—the Cordillera or the plains in front of them to the west,—the whole province of Corrientes probably to the north, for, according to M. d'Orbigny, it is not covered by the Pampean deposit,—and Brazil, as known by the remains in the caves, to the north-east; and as again, during the older tertiary period, land already existed in Western Banda Oriental and near St. Fé Bajada, as may be inferred from the vegetable debris, from the quantities of silicified wood, and from the remains of a *Toxodon* found, according to M. d'Orbigny, in still lower strata, we may conclude, that at this ancient period a great expanse of water was surrounded by the same rocky framework which now bounds the plains of Pampean formation. This having been the case, the circumstance of sediment of the same nature having been deposited in the same area during an immense lapse of time, though highly remarkable, does not appear incredible.

The elevation of the Pampas, at least of the southern parts, has been slow and interrupted by several periods of rest, as may be inferred from the plains, cliffs, and lines of sand-dunes (with shells and pumice-pebbles) standing at different heights. I believe, also, that the Pampean mud continued to be deposited, after parts of this formation had already been elevated, in the same manner as mud would continue to be deposited in the estuary of the Plata, if the mud-banks on its shores were now uplifted and changed into plains: I believe in this from the improbability of so many skeletons and bones having been accumulated at one spot, where M. Hermoso now stands, at a depth of between 800 and 1000 feet, and at a vast distance from any land except small rocky islets,—as must have been the case, if the high toska-plain round the Ventana and adjoining Sierras, had not been already uplifted and converted into land, supporting mammiferous animals. At Punta Alta we have good evidence that the gravel-strata, which certainly belong to the true Pampean period, were accumulated after the elevation in that neighbourhood of the main part of the Pampean deposit, whence the rounded masses of toska-rock were derived, and that rolled fragment of black bone in the same peculiar condition with the remains at Monte Hermoso.

The number of the mammiferous remains embedded in the Pampas is, as I have remarked, wonderful: it should be borne in mind that they have almost exclusively been found in the cliffs and steep banks of rivers, and that, until lately, they excited no attention amongst the inhabitants: I am firmly convinced that a deep trench could not be cut in any line across the Pampas, without intersecting the remains of some quadruped. It is difficult to form an opinion in what part of the Pampas they are most numerous; in a limited spot, they could not well have been more numerous than they were at P. Alta; the number, however, lately found by Señor F. Muniz, near Luxan, in a central spot in the Pampas, is extraordinarily great: at the end of this chapter I will give a list of all the localities at which I have heard of remains having been discovered. Very frequently the remains consist of almost perfect skeletons; but there are, also, numerous single bones, as for instance at St. Fé. Their state of preservation varies much, even when embedded near each other: I saw none others so perfectly preserved as the heads of the *Toxodon* and *Mylodon* from the white soft earthy bed on the Sarandis in B. Oriental. It is remarkable that in two limited sections I found no less than five teeth separately embedded and I heard of teeth having been similarly found in other parts: may we suppose that the skeletons or heads were for a long time gently drifted by currents over the soft muddy bottom, and that the teeth occasionally, here and there, dropped out?

It may be naturally asked, where did these numerous animals live? From the remarkable discoveries of MM. Lund and Clausen, it appears that some of the species found in the Pampas inhabited the high-lands of Brazil: the *Mastodon Andium* is embedded

at great heights in the Cordillera from north of the equator\* to at least as far south as Tarija; and as there is no higher land, there can be little doubt that this Mastodon must have lived on the plains and valleys of that great range. These countries, however, appear too far distant for the habitation of the individuals entombed in the Pampas: we must probably look to nearer points, for instance to the province of Corrientes, which, as already remarked, is said not to be covered by the Pampean formation, and may therefore, at the period of its deposition, have existed as dry land. I have already given my reasons for believing that the animals embedded at M. Hermoso and at P. Alta in Bahia Blanca, lived on adjoining land, formed of parts of the already elevated Pampean deposit. With respect to the food of these many great extinct quadrupeds, I will not repeat the facts given in my Journal (second edit. p. 85), showing that there is no correlation between the luxuriance of the vegetation of a country and the size of its mammiferous inhabitants. I do not doubt that large animals could now exist, as far as the amount, not kind, of vegetation is concerned, on the sterile plains of Bahia Blanca and of the R. Negro, as well as on the equally, if not more sterile plains of Southern Africa. The climate, however, may perhaps have somewhat deteriorated since the mammifers embedded at Bahia Blanca lived there; for we must not infer, from the continued existence of the same shells on the present coasts, that there has been no change in climate; for several of these shells now range northward along the shores of Brazil, where the most luxuriant vegetation flourishes under a tropical temperature. With respect to the extinction, which at first fills the mind with astonishment, of the many great and small mammifers of this period, I may also refer to the work above cited (second edit. p. 173), in which I have endeavoured to show, that however unable we may be to explain the precise cause, we ought not properly to feel more surprised at a species becoming extinct, than at one being rare; and yet we are accustomed to view the rarity of any particular species as an ordinary event, not requiring any extraordinary agency.

The several mammifers embedded in the Pampean formation, which mostly belong to extinct genera, and some even to extinct families or orders, and which differ nearly, if not quite, as much as do the Eocene mammifers of Europe from living quadrupeds having existed contemporaneously with mollusca, all still inhabiting the adjoining sea, is certainly a most striking fact. It is, however, far from being an isolated one; for, during the late tertiary deposits of Britain, an elephant, rhinoceros, and hippopotamus co-existed with many recent land and fresh-water shells; and in North America, we have the best evidence that a mastodon, elephant, megatherium, megalonyx, mylodon, an extinct horse and

\* Humboldt states that the Mastodon has been discovered in New Granada: it has been found in Quito. When at Lima, I saw a tooth of a Mastodon in the possession of Don M. Rivero, found at Playa Chica on the Marañon, near the Guallaga. Every one has heard of the numerous remains of Mastodon in Bolivia.

ox, likewise co-existed with numerous land, fresh-water, and marine recent shells.\* The enumeration of these extinct North American animals naturally leads me to refer to the former closer relation of the mammiferous inhabitants of the two Americas, which I have discussed in my Journal, and likewise to the vast extent of country over which some of them ranged: thus the same species of the *Megatherium*, *Megalonyx*, *Equus* (as far as the state of their remains permits of identification), extended from the Southern United States of North America to Bahía Blanca, in lat. 39° S., on the coast of Patagonia. The fact of these animals having inhabited tropical and temperate regions, does not appear to me any great difficulty, seeing that at the Cape of Good Hope several quadrupeds, such as the elephant and hippopotamus, range from the equator to lat. 35° south. The case of the *Mastodon Andium* is one of more difficulty, for it is found from lat. 36° S., over, as I have reason to believe, nearly the whole of Brazil, and up the Cordillera, to regions which, according to M. d'Orbigny, border on perpetual snow, and which are almost destitute of vegetation: undoubtedly the climate of the Cordillera must have been different when the mastodon inhabited it; but we should not forget the case of the Siberian mammoth and rhinoceros, as showing how severe a climate the larger pachydermata can endure; nor overlook the fact of the guanaco ranging at the present day over the hot low deserts of Peru, the lofty pinnacles of the Cordillera, and the damp forest-clad land of Southern Tierra del Fuego; the puma, also, is found from the equator to the Strait of Magellan, and I have seen its footsteps only a little below the limits of perpetual snow in the Cordillera of Chile.

At the period, so recent in a geological sense, when these extinct mammals existed, the two Americas must have swarmed with quadrupeds, many of them of gigantic size; for, besides those more particularly referred to in this chapter, we must include in this same period those wonderfully numerous remains, some few of them specifically, and others generically related to those of the Pampas, discovered by MM. Lund and Clausen in the caves of Brazil. Finally, the facts here given show how cautious we ought to be in judging of the antiquity of a formation from even a great amount of difference between the extinct and living species in any one class of animals;—we ought even to be cautious in accepting the general proposition, that change in organic forms and lapse of time are at all, necessarily, correlatives.

\* Many original observations, and a summary on this subject, are given in Mr. Lyell's paper in the Geolog. Proc. vol. iv. p. 3, and in his Travels in North America, vol. i. p. 164, and vol. ii. p. 60. For the European analogous cases, see Mr. Lyell's Principles of Geology (6th edit.) vol. i. p. 137.

*Localities within the region of the Pampas where great bones have been found.*

The following list, which includes every account which I have hitherto met with of the discovery of fossil mammiferous remains in the Pampas, may be hereafter useful to a geologist investigating this region, and it tends to show their extraordinary abundance. I heard of and saw many fossils, the original position of which I could not ascertain; and I received many statements too vague to be here inserted. Beginning to the south:—we have the two stations in Babia Blanca, described in this chapter, where, at P. Alta, the Megatherium, Megalonyx, Scelidotherium, Mylodon, Holophractus (or an allied genus), Toxodon, Macrauchenia, and an Equus were collected; and at M. Hermoso a Ctenomys, Hydrochærus, some other rodents and the bones of a great megatheroid quadruped. Close north-east of the S. Tapalguen, we have the Rio "Huesos" (*i. e. bones*), which probably takes its name from large fossil bones. Near Villa Nuevo, and at Las Averias, not far from the Salado, three nearly perfect skeletons, one of the Megatherium, one of the *Glyptodon clavipes*, and one of some great Dasypoid quadruped, were found by the agent of Sir W. Parish (see his work Buenos Ayres, &c. p. 171). I have seen the tooth of a Mastodon from the Salado; a little northward of this river, on the borders of a lake near the G. del Monte, I saw many bones, and one large piece of dermal armour; higher up the Salado, there is a place called Monte "Huesos." On the Matanzas, about twenty miles south of Buenos Ayres, the skeleton (vide p. 178, of Buenos Ayres, &c. by Sir W. Parish) of a Glyptodon was found about five feet beneath the surface; here also (see Cat. of Royal College of Surgeons) remains of *Glyptodon clavipes*, *G. ornatus*, and *G. reticulatus* were found. Signor Angelis, in a letter which I have seen, refers to some great remains found in Buenos Ayres, at a depth of twenty varas from the surface. Seven leagues north of this city the same author found the skeletons of *Mylodon robustus* and *Glyptodon ornatus*. From this neighbourhood he has lately sent to the British Museum the following fossils:—Remains of three or four individuals of Megatherium; of three species of Glyptodon; of three individuals of the *Mastodon andium*; of Macrauchenia; of a second species of Toxodon, different from *T. platensis*; and lastly, of the Machairodus, a wonderful large carnivorous animal. M. d'Orbigny has lately received from the Recoleta (Voyage, Pal. p. 144), near B. Ayres, a tooth of *Toxodon platensis*.

Proceeding northward, along the west bank of the Parana, we come to the Rio Luxan, where two skeletons of the Megatherium have been found; and lately, within eight leagues of the town of Luxan, Dr. F. X. Muniz has collected (British Packet, Buenos Ayres, September 25th, 1841), from an average depth of eighteen feet, very numerous remains, of no less than, as he believes, nine distinct species of mammals. At Areco, large bones have been found, which are believed, by the inhabitants, to have been changed from small bones, by the water of the river! At Arrecifes, the Glyptodon, sent to the College of Surgeons, was found; and I have seen two teeth of a Mastodon from this quarter. At S. Nicolas, M. d'Orbigny found remains of a Canis, Ctenomys, and Kerodon; and M. Isabelle (p. 332, Voyage) refers to a gigantic Armadillo found there. At S. Carlos, I heard of great bones. A little below the mouth of the Carcarana, the two skeletons of Mastodon were found; on the banks of this river, near S. Miguel, I found teeth of the Mastodon and Toxodon; and Falkner (p. 55) describes the osseous armour of some great animal; I heard of many other bones in this neighbourhood. I have seen, I may add, in the possession of Mr. Caldcleugh, the tooth of a *Mastodon andium*, said to have been found in Paraguay; I may here also refer to a statement in this gentleman's travels (vol. i. p. 48), of a great skeleton having been found in the province of Bolivia in Brazil, on the R. de las Contas. The farthest point westward in the Pampas, at which I have heard of fossil bones, was high up on the banks of the R. Quinto.

In Entre Rios, besides the remains of the Mastodon, Toxodon, Equus, and a great Dasypoid quadruped near St. Fé Bajada, I received an account of bones having been found a little S.E. of P. Gorda (on the Parana), and of an entire skeleton at Matanzas, on the Arroyo del Animal.



In Banda Oriental, besides the remains of the *Toxodon*, *Mylodon*, and two skeletons of great animals with osseous armour (distinct from that of the *Glyptodon*), found on the Arroyos Sarandis and Berquelo, M. Isabelle (*Voyage*, p. 322) says, many bones have been found near the R. Negro, and on the R. Arapey, an affluent of the Paraguay, in lat.  $30^{\circ} 40'$  south. I heard of bones near the source of the A. Vivas. I saw the remains of a *Dasypoid* quadruped from the Arroyo Seco, close to M. Video; and M. d'Orbigny refers (*Voyage*, Géolog. p. 24) to another found on the Pedernal, an affluent of the St. Lucia; and Signor Angelis, in a letter, states that a third skeleton of this family has been found near Canelones. I saw a tooth of the *Mastodon* from Talas, another affluent of the St. Lucia. The most eastern point at which I heard of great bones having been found, was at Solis Grande, between M. Video and Maldonado.

## CHAPTER V.

ON THE OLDER TERTIARY FORMATIONS OF PATAGONIA  
AND CHILE.

*Rio Negro—S. Josef—Port Desire, white pumiceous mudstone with infusoria—Port S. Julian—Santa Cruz, basaltic lava of—P. Gallegos—Eastern Tierra del Fuego; leaves of extinct beech trees—Summary on the Patagonian tertiary formations—Tertiary formations of the Western Coast—Chonos and Chiloe groups, volcanic rocks of—Concepcion—Navidad—Coquimbo—Summary—Age of the tertiary formations—Lines of elevation—Silicified wood—Comparative ranges of the extinct and living mollusca on the West Coast of S. America—Climate of the tertiary period—On the causes of the absence of recent conchiferous deposits on the coasts of S. America—On the contemporaneous deposition and preservation of sedimentary formations.*

*Rio Negro.*—I can add little to the details given by M. d'Orbigny\* on the sandstone formation of this district. The cliffs to the south of the river are about 200 feet in height, and are composed of sandstone of various tints and degrees of hardness. One layer, which thinned out at both ends, consisted of earthy matter, of a pale reddish colour, with some gypsum, and very like (I speak after comparison of the specimens brought home) Pampean mud: above this there was a layer of compact marly rock with dendritic manganese. Many blocks of a conglomerate of pumice-pebbles embedded in hard sandstone were strewed at the foot of the cliff, and had evidently fallen from above. A few miles N.E. of the town, I found, low down in the sandstone, a bed, a few inches in thickness, of a white, friable, harsh-feeling sediment, which adheres to the tongue, is of easy fusibility, and of little specific gravity; examined under the microscope, it is seen to be pumiceous tuff, formed of broken transparent crystals. In the cliffs south of the river, there is, also, a thin layer of nearly similar nature, but finer grained, and not so white; it might easily have been mistaken for a calcareous tuff, but it contains no lime: this substance precisely resembles a most widely extended and thick formation in southern Patagonia, hereafter to be described, and which is remarkable for being partially formed of infusoria. These beds, conjointly with the conglomerate of pumice, are interesting, as showing the nature of the volcanic action in the Cordillera during this old tertiary period.

\* Voyage (Part. Géolog.) p. 57 to 65.

In a bed at the base of the southern cliffs, M. d'Orbigny found two extinct fresh-water shells, namely, a *Unio* and *Chilina*. This bed rested on one with bones of an extinct rodent, namely, the *Megamys Patagoniensis*; and this again on another with extinct marine shells. The species found by M. d'Orbigny in different parts of this formation consist of,

- |                                                                                                                                         |                                                                                                                                                                                                                    |
|-----------------------------------------------------------------------------------------------------------------------------------------|--------------------------------------------------------------------------------------------------------------------------------------------------------------------------------------------------------------------|
| 1. <i>Ostrea Patagonica</i> , d'Orbig., Voyage Pal. (also at St. Fé, and whole coast of Patagonia).<br>2. <i>Ostrea Ferrarisi</i> , do. | 3. <i>Ostrea Alvarezii</i> , d'Orbig. Voyage Pal. (also St. Fé and S. Josef).<br>4. <i>Pecten Patagoniensis</i> , do.<br>5. <i>Venus Munsterii</i> , do. (also St. Fé).<br>6. <i>Arca Bonplandiana</i> , do. (do.) |
|-----------------------------------------------------------------------------------------------------------------------------------------|--------------------------------------------------------------------------------------------------------------------------------------------------------------------------------------------------------------------|

According to M. d'Orbigny, the sandstone extends westward along the coast as far as Port S. Antonio, and up the R. Negro far into the interior: northward I traced it to the southern side of the Rio Colorado, where it forms a low denuded plain. This formation, though contemporaneous with that of the rest of Patagonia, is quite different in mineralogical composition, being connected with it only by the one thin white layer: this difference may be reasonably attributed to the sediment brought down in ancient times by the Rio Negro; by which agency, also, we can understand the presence of the fresh-water shells, and of the bones of land animals. Judging from the identity of four of the above shells, this formation is contemporaneous (as remarked by M. d'Orbigny) with that under the Pampean deposit in Entre Rios and in Banda Oriental. The gravel capping the sandstone plain, with its calcareous cement and nodules of gypsum, is probably, from the reasons given in the first chapter, contemporaneous with the uppermost beds of the Pampean formation on the upper plain north of the Colorado.

*San Josef*.—My examination here was very short: the cliffs are about 100 feet high; the lower third consists of yellowish-brown, soft, slightly calcareous, muddy sandstone, parts of which when struck emit a fetid smell. In this bed the great *Ostrea Patagonica*, often marked with dendritic manganese and small corallines, were extraordinarily numerous. I found here the following shells:—

1. *Ostrea Patagonica*, d'Orbig. Voyage Pal. (also at St. Fé and whole coast of Patagonia).
2. *Ostrea Alvarezii*, d'Orbig. V. Pal. (also St. Fé and R. Negro.)
3. *Pecten Paranaensis*, d'Orbig. V. Pal., and Pl. III. f. 30 of this work (also St. Fé, S. Julian, and Port Desire).
4. *Pecten Darwinianus*, d'Orbig. V. Pal., and Pl. III. f. 28 and 29 (also St. Fé).
5. *Pecten actinodes*, G. B. Sow., Pl. III. f. 33.
6. *Terebratula Patagonica*, G. B. Sow., Pl. II. f. 26 and 27 (also S. Julian).
7. Casts of a *Turritella*.

The four first of these species occur at St. Fé in Entre Rios, and the two first in the sandstone of the R. Negro. Above this fossiliferous mass, there is a stratum of very fine-grained, pale brown mudstone, including numerous laminæ of selenite. All the strata appear horizontal, but, when followed by the eye for a long distance,

they are seen to have a small easterly dip. On the surface we have the porphyritic gravel, and on it sand with recent shells.

*Nuevo Gulf.*—From specimens and notes given me by Lieut. Stokes, it appears that the lower bed consists of soft muddy sandstone, like that of *S. Josef*, with many imperfect shells, including the *Pecten Paranensis*, d'Orbig., casts of a *Turritella* and *Scutella*. On this there are two strata of the pale brown mudstone, also like that of *S. Josef*, separated by a darker coloured, more argillaceous variety, including the *Ostrea Patagonica*. Prof. Ehrenberg has examined this mudstone for me: he finds in it three already known microscopic organisms, enveloped in a fine-grained pumiceous tuff, which I shall have immediately to describe in detail. Specimens brought to me from the uppermost bed, north of the Rio Chupat, consist of this same substance, but of a whiter colour.

Tertiary strata, such as are here described, appear to extend along the whole coast between the Rio Chupat and Port Desire, except where interrupted by the underlying claystone porphyry, and by some metamorphic rocks; these hard rocks, I may add, are found at intervals over a space of about five degrees of latitude, from Point Union to a point between Port S. Julian and S. Cruz, and will be described in the ensuing chapter. Many gigantic specimens of the *Ostrea Patagonica* were collected in the Gulf of St. George.

*Port Desire.*—A good section of the lowest fossiliferous mass, about forty feet in thickness, resting on claystone porphyry, is exhibited a few miles south of the harbour. The shells sufficiently perfect to be recognised consist of,

1. *Ostrea Patagonica*, d'Orbig. (also at St. Fé and whole coast of Patagonia).
2. *Pecten Paranensis*, d'Orbig. Voy. Pal., and Pl. III. f. 30 of this work (also at St. Fé, S. Josef, S. Julian).
3. *Pecten centralis*, G. B. Sower., Pl. III. f. 31 (also S. Julian and S. Cruz).
4. *Cucullæa alta*, do., Pl. II. f. 22, 23 (also S. Cruz).
5. *Nucula ornata*, do., Pl. II. f. 19.
6. *Turritella Patagonica*, do., Pl. III. f. 48.

The fossiliferous strata, where not denuded, are conformably covered by a considerable thickness of the fine-grained pumiceous mudstone, divided into two masses: the lower half is very fine-grained, slightly unctuous, and so compact as to break with a semi-conchoidal fracture, though yielding to the nail; it includes laminæ of selenite: the upper half precisely resembles the one layer at the Rio Negro, and, with the exception of being whiter, the upper beds at San Josef and Nuevo Gulf. In neither mass is there any trace to the naked eye of organic forms. Taking the entire deposit, it is generally quite white, or yellowish, or feebly tinted with green; it is either almost friable under the finger, or as hard as chalk; it is of easy fusibility, of little specific gravity, is not harsh to the touch, adheres to the tongue, and when breathed on exhales a strong aluminous odour; it sometimes contains a very little calcareous matter, and

traces (besides the included laminæ) of gypsum. Under the microscope, according to Prof. Ehrenberg,\* it consists of minute, triturated, cellular, glassy fragments of pumice, with some broken crystals. In the minute glassy fragments, Prof. Ehrenberg recognises organic structures, which have been affected by volcanic heat: in the specimens from this place, and from Port S. Julian, he finds sixteen *Polygastrica* and twelve *Phytolitharia*. Of these organisms, seven are new forms, the others being previously known: all are of marine, and chiefly of oceanic, origin. This deposit to the naked eye resembles the crust, which often appears on weathered surfaces of feldspathic rocks; it likewise resembles those beds of earthy feldspathic matter, sometimes interstratified with porphyritic rocks, as is the case in this very district with the underlying purple claystone porphyry. From examining specimens under a common microscope, and comparing them with other specimens undoubtedly of volcanic origin, I had come to the same conclusion with Prof. Ehrenberg, namely, that this great deposit, in its first origin, is of volcanic nature.

*Port S. Julian.*—On the south side of the harbour, the following section, which I here repeat, gives the nature of the beds seen in the cliffs of the ninety feet plain. Beginning at the top,—1st, the

NO. 17. — SECTION OF THE STRATA EXHIBITED IN THE CLIFFS OF THE 90-FEET PLAIN AT PORT S. JULIAN.



earthy mass (A A), including the remains of the *Macrauchenia*, with recent shells on the surface; 2nd, the porphyritic shingle (B), which in its lower part is interstratified (owing, I believe, to redeposition during denudation) with the white pumiceous mudstone; 3rd, this white mudstone, about twenty feet in thickness, and divided into two varieties (C and D), both closely resembling the lower, fine-grained, more unctuous and compact kind at Port Desire; and, as at that place, including much selenite; 4th, a fossiliferous mass, divided into three main beds, of which the uppermost is thin, and consists of ferruginous sandstone, with many shells of the great oyster and *Pecten Paranensis*; the middle bed (E) is a yellowish earthy sandstone abounding with scutellæ; and the lowest bed (F) is an indurated, greenish, sandy clay, including large concretions of calcareous sandstone, many shells of the great oyster, and in parts almost made up of fragments of *Balanidæ*. Out of these three beds, I procured the following twelve species, of which the two first were exceedingly

\* Monatsberichten der König. Akad. zu Berlin, vom April, 1845.

numerous in individuals, as were the *Terebratulæ* and *Turritellæ* in certain layers:—

1. *Ostrea Patagonica*, d'Orb. Voyage Pal. (also at St. Fé and whole coast of Patagonia).
2. *Pecten Paranensis*, d'Orbig. do., and Pl. III. f. 30 of this work (St. Fé, S. Josef, Port Desire).
3. *Pecten centralis*, G. B. Sower., Pl. III. f. 31 (also P. Desire and S. Cruz).
4. *Pecten geminatus*, do., Pl. II. f. 24.
5. *Terebratula Patagonica*, do., Pl. II. f. 26 and 27 (also S. Josef).
6. *Struthiolaria ornata*, do., Pl. IV. f. 62 (also S. Cruz).
7. *Fusus Patagonicus*, do., Pl. IV. f. 60.
8. *Fusus Noachinus*, do., Pl. IV. f. 58 and 59.
9. *Scalaria rugulosa*, do., Pl. III. f. 42 and 43.
10. *Turritella ambulacrum*, do., Pl. III. f. 49 (also S. Cruz).
11. *Pyrula*, cast of, like *P. ventricosa* of Sower., Tank Cat.
12. *Balanus varians*, G. B. Sower., Pl. II. f. 4, 5, 6.
13. *Scutella*, differing from the species from Nuevo Gulf.

At the head of the inner harbour of P. S. Julian, the fossiliferous mass is not displayed, and the sea-cliffs from the water's edge to a height of between 100 and 200 feet are formed of the white pumiceous mudstone, which here includes innumerable, far-extended, sometimes horizontal, sometimes inclined or vertical laminæ of transparent gypsum, often about an inch in thickness. Further inland, with the exception of the superficial gravel, the whole thickness of the truncated hills, which represent a formerly continuous plain 950 feet in height, appears to be formed of this white mudstone: here and there, however, at various heights, thin earthy layers, containing the great oyster, *Pecten Paranensis* and *Turritella ambulacrum*, are interstratified; thus showing that the whole mass belongs to the same epoch. I nowhere found even a fragment of a shell actually in the white deposit, and only a single cast of a *Turritella*. Out of the eighteen microscopic organisms discovered by Ehrenberg in the specimens from this place, ten are common to the same deposit at Port Desire. I may add that specimens of this white mudstone, with the same identical characters were brought me from two points, — one twenty miles north of S. Julian, where a wide gravel-capped plain, 350 feet in height, is thus composed; and the other forty miles south of S. Julian, where, on the old charts, the cliffs are marked as "*Chalk Hills*."

*Santa Cruz*.—The gravel-capped cliffs at the mouth of the river are 355 feet in height: the lower part, to a thickness of fifty or sixty feet, consists of a more or less hardened, darkish, muddy or argillaceous sandstone (like the lowest bed of Port Desire), containing very many shells, some silicified and some converted into yellow calcareous spar. The great oyster is here numerous in layers; the *Trigonocelia* and *Turritella* are also very numerous: it is remarkable that the *Pecten Paranensis*, so common in all other parts of the coast, is here absent: the shells consist of,

1. *Ostrea Patagonica*, d'Orbig. Voyage Pal. (also at St. Fé and whole coast of Patagonia).

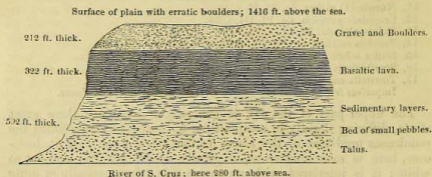
2. *Pecten centralis*, G. B. Sowerby, Pl. III. f. 31 (also P. Desire and S. Julian).
  3. *Venus meridionalis* of G. B. Sowerby, Pl. II. f. 13.
  4. *Crassatella Lyellii*, do. Pl. II. f. 10.
  5. *Cardium puelchum*, do. Pl. II. f. 15.
  6. *Cardita Patagonica*, do. Pl. II. f. 17.
  7. *Mactra rugata*, do. Pl. II. f. 8.
  8. *Mactra Darwinii*, do. Pl. II. f. 9.
  9. *Cucullæa alta*, do. Pl. II. f. 22, 23 (also P. Desire).
  10. *Trigonocelia insolita*, do. Pl. II. f. 20, 21.
  11. *Nucula* (?) *glabra*, do. Pl. II. f. 18.
  12. *Crepidula gregaria*, do. Pl. III. f. 34.
  13. *Voluta alta*, do. Pl. IV. f. 75.
  14. *Trochus collaris*, do. Pl. III. f. 44, 45.
  15. *Natica solida* (?), do. Pl. III. f. 40, 41.
  16. *Struthiolaria ornata*, do. Pl. IV. f. 62 (also P. Desire).
  17. *Turritella ambulacrum*, do. Pl. III. f. 49 (also P. S. Julian).
- Imperfect fragments of the genera *Byssoarca*, *Artemis*, and *Fusus*.

The upper part of the cliff is generally divided into three great strata, differing slightly in composition, but essentially resembling the pumiceous mudstone of the places farther north; the deposit, however, here is more arenaceous, of greater specific gravity, and not so white: it is interlaced with numerous thin veins, partially or quite filled with transverse fibres of gypsum; these fibres where too short to reach across the vein, have their extremities curved or bent: in the same veins with the gypsum, and likewise in separate veins as well as in little nests, there is much powdery sulphate of magnesia (as ascertained by Mr. Reeks) in an uncompressed form: I believe that this salt has not heretofore been found in veins. Of the three beds, the central one is the most compact, and more like ordinary sandstone: it includes numerous flattened spherical concretions, often united like a necklace, composed of hard calcareous sandstone, containing a few shells: some of these concretions were four feet in diameter, and in a horizontal line nine feet apart, showing that the calcareous matter must have been drawn to the centres of attraction, from a distance of four feet and a half on both sides. In the upper and lower finer-grained strata, there were other concretions of a grey colour, containing calcareous matter, and so fine-grained and compact, as almost to resemble porcelain-rock: I have seen exactly similar concretions in a volcanic tufaceous bed in Chiloe. Although in this upper finer-grained strata, organic remains were very rare, yet I noticed a few of the great oyster; and in one included soft ferruginous layer, there were some specimens of the *Cucullæa alta* (found at Port Desire in the lower fossiliferous mass) and of the *Mactra rugata*, which latter shell has been partially converted into gypsum.

In ascending the valley of the S. Cruz, the upper strata of the coast-cliffs are prolonged, with nearly the same characters, for fifty miles: at about this point, they begin in the most gradual and scarcely perceptible manner, to be banded with white lines; and after ascending ten miles further, we meet with distinct thin layers of whitish, greenish, and yellowish fine-grained, fusible sediments. At

eighty miles from the coast,\* in a cliff thus composed, there were a few layers of ferruginous sandstone, and of an argillaceous sandstone with concretions of marl like those in the Pampas. At 100 miles from the coast, that is at a central point between the Atlantic and the Cordillera, we have the following section.

No. 18.—SECTION OF THE PLAINS OF PATAGONIA, ON THE BANKS OF THE S. CRUZ.



The upper half of the sedimentary mass, under the basaltic lava, consists of innumerable zones of perfectly white, bright green, yellowish and brownish, fine-grained, sometimes incoherent, sedimentary matter. The white, pumiceous, trachytic tuff-like varieties are of rather greater specific gravity than the pumiceous mudstone on the coast to the north: some of the layers, especially the browner ones, are coarser, so that the broken crystals are distinguishable with a weak lens. The layers vary in character in short distances. With the exception of a few of the *Ostrea Patagonica*, which appeared to have rolled down from the cliff above, no organic remains were found. The chief difference between these layers taken as a whole, and the upper beds both at the mouth of the river and on the coast northward, seems to lie in the occasional presence of more colouring matter, and in the supply having been intermittent; these characters, as we have seen, very gradually disappear in descending the valley, and this fact may perhaps be accounted for, by the currents of a more open sea having blended together the sediment from a distant and intermittent source.

The coloured layers in the foregoing section rest on a mass, apparently of great thickness (but much hidden by the talus), of soft

\* At this spot, for a space of three quarters of a mile along the north side of the river, and for a width of half a mile, there has been a great slip, which has formed hills between 60 and 70 feet in height, and has tilted the strata into highly inclined and even vertical positions. The strata generally dipped at an angle of 45° towards the cliff from which they had slid. I have observed in slips, both on a small and large scale, that this inward dip is very general. Is it due to the hydrostatic pressure of water percolating with difficulty through the strata, acting with greater force at the base of the mass than against the upper part?



sandstone, almost composed of minute pebbles, from one-tenth to two-tenths of an inch in diameter, of the rocks (with the entire exception of the basaltic lava) composing the great boulders on the surface of the plain, and probably composing the neighbouring Cordillera. Five miles higher up the valley, and again thirty miles higher up,\* (that is twenty miles from the nearest range of the Cordillera) the lower plain included within the upper escarpments, is formed, as seen on the banks of the river, of a nearly similar but finer-grained, more earthy, laminated sandstone, alternating with argillaceous beds, and containing numerous moderately sized pebbles of the same rocks, and some shells of the great *Ostrea Patagonica*. As most of these shells had been rolled before being here embedded, their presence does not prove that the sandstone belongs to the great Patagonian tertiary formation, for they might have been redeposited in it, when the valley existed as a sea-strait; but as amongst the pebbles there were none of basalt, although the cliffs on both sides of the valley are composed of this rock, I believe that the sandstone does belong to this formation. At the highest point to which we ascended, twenty miles distant from the nearest slope of the Cordillera, I could see the horizontally zoned white beds, stretching under the black basaltic lava, close up to the mountains; so that the valley of the S. Cruz gives a fair idea of the constitution of the whole width of Patagonia.

*Basaltic lava of the S. Cruz.*—This formation is first met with sixty-seven miles from the mouth of the river; thence it extends uninterruptedly, generally but not exclusively on the northern side of the valley, close up to the Cordillera. The basalt is generally black and fine-grained, but sometimes grey and laminated; it contains some olivine, and high up the valley much glassy feldspar, where, also, it is often amygdaloidal; it is never highly vesicular, except on the sides of rents and on the upper and lower, spherically laminated surfaces. It is often columnar; and in one place I saw magnificent columns, each face twelve feet in width, with their interstices filled up with calcareous tuff. The streams rest conformably on the white sedimentary beds, but I nowhere saw the actual junction; nor did I anywhere see the white beds actually superimposed on the lava; but some way up the valley at the foot of the uppermost escarpments, they must be thus superimposed. Moreover, at the lowest point down the valley, where the streams thin out and terminate in irregular projections, the spaces or intervals between these projections, are filled up to the level of the now denuded and gravel-capped surfaces of the plains, with the white-zoned sedimentary beds; proving that this matter continued to be deposited after the streams had flowed. Hence we may conclude that the basalt is contemporaneous with the upper parts of the great tertiary formation.

The lava where first met with is 130 feet in thickness: it there

\* I found at both places, but not *in situ*, quantities of coniferous and ordinary dicotyledonous silicified wood, which was examined for me by Mr. R. Brown.

consists of two, three, or perhaps more streams, divided from each other by vesicular spheroids, like those on the surface. From the streams having, as it appears, extended to different distances, the terminal points are of unequal heights. Generally the surface of the basalt is smooth; but in one part high up the valley, it was so uneven and hummocky, that until I afterwards saw the streams extending continuously on both sides of the valley up to a height of about 3,000 feet close to the Cordillera, I thought that the craters of eruption were probably close at hand. This hummocky surface I believe to have been caused by the crossing and heaping up of different streams. In one place, there were several rounded ridges about twenty feet in height, some of them as broad as high, and some broader, which certainly had been formed whilst the lava was fluid, for in transverse sections, each ridge was seen to be concentrically laminated, and to be composed of imperfect columns radiating from common centres, like the spokes of wheels.

The basaltic mass where first met with is, as I have said, 130 feet in thickness, and, thirty-five miles higher up the valley, it increases to 322 feet. In the first fourteen and a half miles of this distance, the upper surface of the lava, judging from three measurements taken above the level of the river, (of which the apparently very uniform inclination has been calculated from its total height at a point 135 miles from the mouth) slopes towards the Atlantic at an angle of only  $0^{\circ} 7' 20''$ : this must be considered only as an approximate measurement, but it cannot be far wrong. Taking the whole thirty-five miles, the upper surface slopes at an angle of  $0^{\circ} 10' 53''$ ; but this result is of no value in showing the inclination of any one stream, for half way between the two points of measurement, the surface suddenly rises between 100 and 200 feet, apparently caused by some of the uppermost streams having extended thus far and no farther. From the measurements made at these two points, thirty-five miles apart, the mean inclination of the sedimentary beds, over which the lava has flowed, is *now* (after elevation from under the sea) only  $0^{\circ} 7' 52''$ : for the sake of comparison, it may be mentioned that the bottom of the present sea in a line from the mouth of the S. Cruz to the Falkland Islands, from a depth of seventeen fathoms to a depth of eighty-five fathoms, declines at an angle of  $0^{\circ} 1' 22''$ ; between the beach and the depth of seventeen fathoms, the slope is greater. From a point about half-way up the valley, the basaltic mass rises more abruptly towards the foot of the Cordillera, namely, from a height of 1,204 feet, to about 3,000 feet above the sea.

This great deluge of lava is worthy, in its dimensions, of the great continent to which it belongs. The aggregate streams have flowed from the Cordillera to a distance (unparalleled, I believe, in any case yet known) of about 100 geographical miles. Near their furthest extremity their total thickness is 130 feet, which increase thirty-five miles farther inland, as we have just seen, to 322 feet. The least inclination given by M. E. de Beaumont of the upper surface of a lava stream, namely,  $0^{\circ} 30'$ , is that of the great subærial eruption in

1783 from Skaptar Jukul in Iceland; and M. E. de Beaumont shows\* that it must have flowed down a mean inclination of less than  $0^{\circ} 20'$ . But we now see that under the pressure of the sea, successive streams have flowed over a smooth bottom with a mean inclination not more than  $0^{\circ} 7' 52''$ ; and that the upper surface of the terminal portion (over a space of fourteen and a half miles) has an inclination of not more than  $0^{\circ} 7' 20''$ . If the elevation of Patagonia has been greater nearer the Cordillera, than near the Atlantic (as is probable), then these angles are now all too large. I must repeat, that although the foregoing measurements, which were all carefully taken with the barometer, may not be absolutely correct, they cannot be widely erroneous.

Southward of the S. Cruz, the cliffs of the 840 feet plain extend to Coy Inlet, and owing to the naked patches of the white sediment, they are said on the charts to be "like the coast of Kent." At Coy Inlet the high plain trends inland, leaving flat-topped outliers. At Port Gallegos (lat.  $51^{\circ} 35'$ , and ninety miles south of S. Cruz), I am informed by Captain Sullivan, R.N., that there is a gravel-capped plain from 200 to 300 feet in height, formed of numerous strata, some fine-grained and pale-coloured, like the upper beds at the mouth of the S. Cruz, others rather darker and coarser, so as to resemble gritstones or tuffs; these latter include rather large fragments of apparently decomposed volcanic rocks; there are, also, included layers of gravel. This formation is highly remarkable, from abounding with mammiferous remains, which have not as yet been examined by Professor Owen, but which include some large, but mostly small, species of Pachydermata, Edentata, and Rodentia. From the appearance of the pale-coloured, fine-grained beds, I was inclined to believe that they corresponded with the upper beds of the S. Cruz; but Professor Ehrenberg, who has examined some of the specimens, informs me that the included microscopical organisms are wholly different, being fresh and brackish water forms. Hence the 200 to 300 feet plain at Port Gallegos is of unknown age, but probably of subsequent origin to the great Patagonian tertiary formation.

*Eastern Tierra del Fuego.*—Judging from the height, the general appearance, and the white colour of the patches visible on the hill sides, the uppermost plain, both on the north and western side of the St. of Magellan, and along the eastern coast of Tierra del Fuego as far south as near Port St. Polycarp, probably belongs to the great Patagonian tertiary formation. These higher table-ranges are fringed by low, irregular, extensive plains, belonging to the boulder formation,† and composed of coarse unstratified masses, sometimes associated (as north of C. Virgin's) with fine, laminated, muddy sandstones. The cliffs in Sebastian Bay are 200 feet in height, and are composed of fine sandstones often in curvilinear layers, including hard concre-

\* Memoires pour Servir, &c., p. 178 and 217.

† Described in the Geological Transactions, vol. vi. p. 415.

tions of calcareous sandstone, and layers of gravel. In these beds there are fragments of wood, legs of crabs, barnacles encrusted with corallines still partially retaining their colour, imperfect fragments of a *Pholas* distinct from any known species, and of a *Venus*, approaching very closely to, but slightly different in form from, the *V. lenticularis*, a species living on the coast of Chile. Leaves of trees are numerous between the laminæ of the muddy sandstone; they belong, as I am informed by Dr. J. D. Hooker,\* to three species of deciduous beech, different from the two species which compose the great proportion of trees in this forest-clad land. From these facts it is difficult to conjecture, whether we here see the basal part of the great Patagonian formation, or some later deposit.

*Summary on the Patagonian Tertiary Formation.*—Four out of the seven fossil shells, from St. Fé in Entre Rios, were found by M. d'Orbigny in the sandstone of the Rio Negro, and by me at San Josef. Three out of the six from San Josef are identical with those from Port Desire and S. Julian, which two places have together fifteen species, out of which three are common to both. Santa Cruz has seventeen species, out of which five are common to Port Desire and S. Julian. Considering the difference in latitude between these several places, and the small number of species altogether collected, namely thirty-six, I conceive the above proportional number of species in common, is sufficient to show that the lower fossiliferous mass belongs nearly, I do not say absolutely, to the same epoch. What this epoch may be, compared with the European tertiary stages, M. d'Orbigny will not pretend to determine. The thirty-six species (including those collected by myself and by M. d'Orbigny) are all extinct, or at least unknown; but it should be borne in mind, that the present coast consists of shingle, and that no one, I believe, has dredged here for shells; hence it is not improbable that some of the species may hereafter be found living. Some few of the species are closely related with existing ones; this is especially the case, according to M. d'Orbigny and Mr. Sowerby, with the *Fusus Patagonicus*; and, according to Mr. Sowerby, with the *Pyrula*, the *Venus meridionalis*, the *Crepidula gregaria*, and the *Turritella ambulacrum*, and *T. Patagonica*. At least three of the genera, namely, *Cucullæa*, *Crassatella*, and (as determined by Mr. Sowerby), *Struthiolaria*, are not found in this quarter of the world; and *Trigonocelia* is extinct. The evidence taken altogether indicates that this great tertiary formation is of considerable antiquity; but when treating of the Chilian beds, I shall have to refer again to this subject.

The white pumiceous mudstone, with its abundant gypsum, belongs to the same general epoch with the underlying fossiliferous mass, as may be inferred from the shells included in the intercalated layers at Neuvo Gulf, S. Julian, and S. Cruz. Out of the twenty-seven marine microscopic structures found by Prof. Ehrenberg in the speci-

\* Botany of the Antarctic Voyage, p. 212.

mens from S. Julian and Port Desire, ten are common to these two places: the three found at Neuvo Gulf are distinct. I have minutely described this deposit, from its remarkable characters and its wide extension. From Coy Inlet to Port Desire, a distance of 230 miles, it is certainly continuous; and I have reason to believe that it likewise extends to the Rio Chupat, Neuvo Gulf and San Josef, a distance of 570 miles: we have, also, seen that a single layer occurs at the Rio Negro. At Port S. Julian it is from 800 to 900 feet in thickness; and at S. Cruz it extends, with a slightly altered character, up to the Cordillera. From its microscopic structure, and from its analogy with other formations in volcanic districts, it must be considered as originally of volcanic origin: it may have been formed by the long-continued attrition of vast quantities of pumice, or judging from the manner in which the mass becomes, in ascending the valley of S. Cruz, divided into variously coloured layers, from the long-continued eruption of clouds of fine ashes. In either case, we must conclude, that the southern volcanic orifices of the Cordillera, now in a dormant state, were at about this period over a wide space, and for a great length of time, in action. We have evidence of this fact, in the latitude of the Rio Negro in the sandstone-conglomerate with pumice, and demonstrative proof of it, at S. Cruz, in the vast deluges of basaltic lava: at this same tertiary period, also, there is distinct evidence of volcanic action in Western Banda Oriental.

The Patagonian tertiary formation extends continuously, judging from fossils alone, from S. Cruz to near the Rio Colorado, a distance of above 600 miles, and reappears over a wide area in Entre Rios and Banda Oriental, making a total distance of 1100 miles; but this formation undoubtedly extends (though no fossils were collected) far south of the S. Cruz, and, according to M. d'Orbigny, 120 miles north of St. Fé. At S. Cruz we have seen that it extends across the continent; being on the coast about 800 feet in thickness (and rather more at S. Julian), and rising with the contemporaneous lavastreams to a height of about 3000 feet at the base of the Cordillera. It rests, wherever any underlying formation can be seen, on plutonic and metamorphic rocks. Including the newer Pampean deposit, and those strata in eastern Tierra del Fuego of doubtful age, as well as the boulder formation, we have a line of more than twenty-seven degrees of latitude, equal to that from the St. of Gibraltar to the south of Iceland, continuously composed of tertiary formations. Throughout this great space the land has been upraised, without the strata having been in a single instance, as far as my means of observation went, unequally tilted or dislocated by a fault.

#### *Tertiary Formations on the West Coast.*

*Chonos Archipelago.*—The numerous islands of this group, with the exception of Lemus and Ypun, consist of metamorphic schists; these two islands are formed of softish grey and brown, fusible, often laminated sandstones, containing a few pebbles, fragments of black

lignite, and numerous mammillated concretions of hard calcareous sandstone. Out of these concretions at Ypun (lat. 40° 30' S.), I extracted the four following extinct species of shells:—

1. *Turritella suturalis*, G. B. Sow. Pl. III. f. 50 (also Navidad).
2. *Sigaretus subglobosus*, do. Pl. III. f. 36, 37. (do.)
3. *Cytheræa* (?) *sulculosa* (?), do. Pl. II. f. 14 (also Chiloe and Huafo?).
4. *Voluta*, fragments of.

In the northern parts of this group there are some cliffs of gravel and of the boulder formation. In the southern part (at P. Andres in Tres Montes), there is a volcanic formation, probably of tertiary origin. The lavas attain a thickness of from 200 to 300 feet; they are extremely variable in colour and nature, being compact, or brecciated, or cellular, or amygdaloidal with zeolite, agate and bole, or porphyritic with glassy albitic feldspar. There is also much imperfect rubbly pitchstone, with the interstices charged with powdery carbonate of lime apparently of contemporaneous origin. These lavas are conformably associated with strata of breccia and of brown tuff containing lignite. The whole mass has been broken up and tilted at an angle of 45°, by a series of great volcanic dikes, one of which was thirty yards in breadth. This volcanic formation resembles one, presently to be described, in Chiloe.

*Huafo*.—This island lies between the Chonos and Chiloe groups: it is about 800 feet high, and perhaps has a nucleus of metamorphic rocks. The strata which I examined consisted of fine-grained muddy sandstones, with fragments of lignite and concretions of calcareous sandstone. I collected the following extinct shells, of which the *Turritella* was in great numbers.

1. *Bulla cosmophila*, G. B. Sowerby, Pl. III. f. 35.
2. *Pleurotoma subæqualis*, do. Pl. IV. f. 52.
3. *Fusus cleryanus*, d'Orbig. Voy. Pal. Pl. XII. f. 6, 7 (also at Coquimbo).
4. *Triton leucostomoides*, G. B. Sow. Pl. IV. f. 64.
5. *Turritella Chilensis*, do. Pl. IV. f. 51 (also Mocha).
6. *Venus*, probably a distinct species, but very imperfect.
7. *Cytheræa* (?) *sulculosa* (?) do. Pl. II. f. 14.
8. *Dentalium majus*, G. B. Sowerby, Pl. II. f. 3.

*Chiloe*.—This fine island is about 100 miles in length. The entire southern part, and the whole western coast, consists of mica-schist, which likewise is seen in the ravines of the interior. The central mountains rise to a height of 3000 feet, and are said to be partly formed of granite and greenstone: there are two small volcanic districts. The eastern coast, and large parts of the northern extremity of the island are composed of gravel, the boulder formation, and underlying horizontal strata. The latter are well displayed for twenty miles north and south of Castro; they vary in character from common sandstone to fine-grained, laminated mudstones: all the specimens which I examined are easily fusible, and some of the beds might be called volcanic grit-stones. These latter strata are perhaps related to a

mass of columnar trachyte which occurs behind Castro. The sandstone occasionally includes pebbles, and many fragments and layers of lignite; of the latter, some are apparently formed of wood and others of leaves: one layer on the N.W. side of Lemuy is nearly two feet in thickness. There is also much silicified wood, both common dicotyledonous and coniferous: a section of one specimen in the direction of the medullary rays has, as I am informed by Mr. R. Brown, the discs in a double row placed alternately, and not opposite as in the true *Araucaria*. I found marine remains only in one spot, in some concretions of hard calcareous sandstone: in several other districts I have observed, that organic remains were exclusively confined to such concretions; are we to account for this fact, by the supposition that the shells lived only at these points, or is it not more probable, that their remains were preserved only where concretions were formed? The shells here are in a bad state, they consist of,

1. *Tellinides* (?) *oblonga*, G. B. Sowerby, Pl. II. f. 12 (a *Solenilla* in M. d'Orbigny's opinion).
2. *Natica striolata*, G. B. Sow. Pl. III. f. 39.
3. *Natica* (?) *pumila*, do. Pl. III. f. 38.
4. *Cytheræa* (?) *sulculosa*, do. Pl. II. f. 14 (also Ypun and Huafo?)


At the northern extremity of the island, near S. Carlos, there is a large volcanic formation, between 500 and 700 feet in thickness. The commonest lava is blackish-grey or brown, either vesicular, or amygdaloidal with calcareous spar and bole: most even of the darkest varieties fuse into a pale-coloured glass. The next commonest variety is a rubbly, rarely well characterized pitchstone (fusing into a white glass) which passes in the most irregular manner into stony grey lavas. This pitchstone, as well as some purple claystone porphyry, certainly flowed in the form of streams. These various lavas often pass, at a considerable depth from the surface, in the most abrupt and singular manner into wacke. Great masses of the solid rock are brecciated, and it was generally impossible to discover whether the recementing process had been an igneous or aqueous action.\* The beds are obscurely separated from each other; they are sometimes parted by seams of tuff and layers of pebbles. In one place they rested on, and in another place were capped by, tuffs and gritstones, apparently of submarine origin.

The neighbouring peninsula of Lacuy is almost wholly formed of tufaceous deposits, connected probably in their origin with the volcanic hills just described. The tuffs are pale-coloured, alternating with laminated mudstones and sandstones (all easily fusible) and passing, sometimes into fine-grained white beds strikingly resembling

\* In a cliff of the hardest fragmentary mass, I found several tortuous, vertical veins, varying in thickness from a few tenths of an inch to one inch and a half, of a substance which I have not seen described. It is glossy, and of a brown colour; it is thinly laminated, with the laminæ transparent and elastic; it is a little harder than calcareous spar; it is infusible under the blowpipe, sometimes decrepitates, gives out water, curls up, blackens and becomes magnetic. Borax easily dissolves a considerable quantity of it, and gives a glass tinged with green. I have no idea what its true nature is. On first seeing it, I mistook it for lignite!

the great upper infusorial deposit of Patagonia, and sometimes into breccias with pieces of pumice in the last stage of decay; these again pass into ordinary coarse breccias and conglomerates of hard rocks. Within very short distances, some of the finer tuffs often passed into each other in a peculiar manner, namely, by irregular polygonal concretions of one variety increasing so much and so suddenly in size, that the second variety, instead of any longer forming the entire mass, was left merely in thin veins between the concretions. In a straight line of cliffs, at Point Tenuy, I examined the following remarkable section:—

No. 19.



Level of sea.

On the left hand, the lower part (A A) consists of regular, alternating strata of brown tuffs and greenish laminated mudstone, gently inclined to the right, and conformably covered by a mass (B left) of a white, tuffaceous and brecciolated deposit. On the right hand, the whole cliff (B B right) consists of the same white tuffaceous matter, which on this side presents scarcely a trace of stratification, but to the left becomes very gradually and rather indistinctly divided into strata quite conformable with the underlying beds A A: moreover, a few hundred yards further to the left, where the surface has been less denuded, the tuffaceous strata (B left) are conformably covered by another set of strata, like the underlying ones A A of this section. In the middle of the diagram, the beds A A are seen to be abruptly cut off, and to abut against the tuffaceous non-stratified mass; but the line of junction has been accidentally not represented steep enough, for I particularly noticed that before the beds had been tilted to the right, this line must have been nearly vertical. It appears that a current of water cut for itself a deep and steep submarine channel,

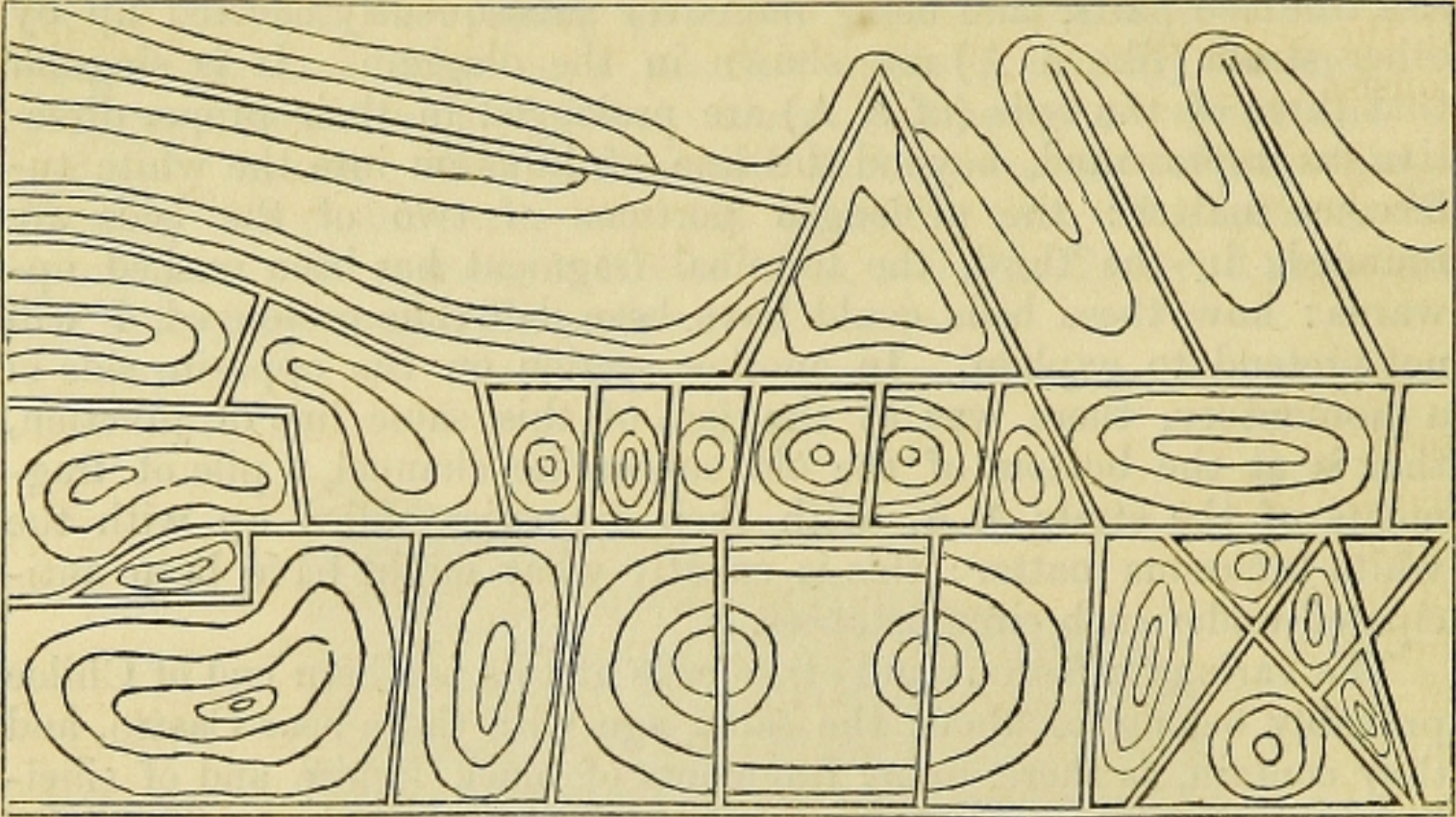


and at the same time or afterwards filled it up with the tufaceous and brecciolated matter, and spread the same over the surrounding submarine beds; the matter becoming stratified in these more distant and less troubled parts, and being moreover subsequently covered up by other strata (like A A) not shown in the diagram. It is singular that three of the beds (of A A) are prolonged in their proper direction, as represented, beyond the line of junction into the white tufaceous matter: the prolonged portions of two of the beds are rounded; in the third, the terminal fragment has been pushed upwards: how these beds could have been left thus prolonged, I will not pretend to explain. In another section on the opposite side of a promontory, there was at the foot of this same line of junction, that is at the bottom of the old submarine channel, a pile of fragments of the strata A A, with their interstices filled up with the white tufaceous matter: this is exactly what might have been anticipated under such circumstances.

The various tufaceous and other beds at this northern end of Chiloe probably belong to about the same age with those near Castro, and they contain, as there, many fragments of black lignite and of silicified and pyritous wood, often embedded close together. They also contain many and singular concretions: some are of hard calcareous sandstone, in which it would appear that broken volcanic crystals and scales of mica have been better preserved (as in the case of the organic remains near Castro) than in the surrounding mass. Other concretions in the white brecciola, are of a hard ferruginous, yet fusible, nature; they are as round as cannon-balls, and vary from two or three inches to two feet in diameter; their insides generally consist either of fine, scarcely coherent volcanic sand,\* or of an argillaceous tuff; in this latter case, the external crust was quite thin and hard. Some of these spherical balls were encircled in the line of their equators, by a necklace-like row of smaller concretions. Again there were other concretions, irregularly formed, and composed of a hard, compact, ash-coloured stone, with an almost porcelainous fracture, adhesive to the tongue, and without any calcareous matter. These beds are, also, interlaced by many veins, containing gypsum, ferruginous matter, calcareous spar, and agate. It was here seen with remarkable distinctness, how intimately concretionary action and the production of fissures and veins are related together. The following diagram is an accurate representation of a horizontal space of tuff, about four feet long by two and a half in width: the double lines represent the fissures partially filled with oxide of iron and agate: the curvilinear lines show the course of the innumerable, concentric, concretionary zones of different shades of colour and of coarseness in the particles of tuff. The symmetry and complexity of the arrangement gave the surface an elegant appearance. It may be seen how obviously the fissures determine (or have been determined by) the

\* The frequent tendency in iron to form hollow concretions or shells containing incoherent matter is singular: D'Aubuisson (*Traité de Géogn.* tom. i. p. 318) remarks on this circumstance.

No. 20.—GROUND-PLAN SHOWING THE RELATION BETWEEN VEINS AND CONCRETIONARY ZONES IN A MASS OF TUFF.



shape, sometimes of the whole concretion, and sometimes only of its central parts. The fissures also determine the curvatures of the long undulating zones of concretionary action. From the varying composition of the veins and concretions, the amount of chemical action which the mass has undergone, is surprisingly great; and it would likewise appear from the difference in size in the particles of the concretionary zones, that the mass, also, has been subjected to internal mechanical movements.

In the peninsula of Lacuy, the strata over a width of four miles have been upheaved by three distinct, and some other indistinct, lines of elevation, ranging within a point of north and south. One line, about 200 feet in height, is regularly anticlinal, with the strata dipping away on both sides, at an angle of  $15^\circ$ , from a central "valley of elevation," about 300 yards in width. A second narrow steep ridge, only sixty feet high, is uniclinal, the strata throughout dipping westward; those on both flanks being inclined at an angle of from ten to fifteen degrees; whilst those on the ridge dip in the same direction, at an angle of between thirty and forty degrees. This ridge, traced northwards, dies away; and the beds at its terminal point, instead of dipping westward, are inclined  $12^\circ$  to the north. This case interested me, as being the first in which I found in S. America, formations perhaps of tertiary origin, broken by lines of elevation.

*Valdivia: Island of Mocha.*—The formations of Chiloe seem to extend with nearly the same character to Valdivia, and for some leagues northward of it: the underlying rocks are micaceous schists, and are covered up with sandstone and other sedimentary beds, including, as I was assured, in many places layers of lignite. I did not land on Mocha (lat.  $38^\circ 20'$ ), but Mr. Stokes brought me specimens

of the grey, fine-grained, slightly calcareous sandstone, precisely like that of Huafo, containing lignite and numerous turritellæ. The island is flat-topped, 1,240 feet in height, and appears like an outlier of the sedimentary beds on the mainland. The few shells collected consist of—

1. *Turritella Chilensis*, G. B. Sow. Pl. IV. f. 51 (also at Huafo).
2. *Fusus*, very imperfect, somewhat resembling *F. subreflexus* of Navidad (Pl. IV. f. 57), but probably different.
3. *Venus*, fragments of.

*Concepcion*.—Sailing northward from Valdivia, the coast-cliffs are seen, first to assume near the R. Tolten, and thence for 150 miles northward, to be continued with the same mineralogical characters, immediately to be described at Concepcion. I heard in many places of beds of lignite, some of it fine and glossy, and likewise of silicified wood; near the Tolten the cliffs are low, but they soon rise in height; and the horizontal strata are prolonged, with a nearly level surface, until coming to a more lofty tract between points Rumena and Lavapie. Here the beds have been broken up by at least eight or nine parallel lines of elevation, ranging east or E.N.E., and west or W.S.W. These lines can be followed with the eye many miles into the interior; they are all uniclinal, the strata in each dipping to a point between south and S.S.E, with an inclination in the central lines of about forty degrees, and in the outer ones of under twenty degrees. This band of symmetrically troubled country is about eight miles in width.

The island of Quiriquina, in the Bay of Concepcion, is formed of various soft and often ferruginous sandstones, with bands of pebbles, and with the lower strata sometimes passing into a conglomerate resting on the underlying metamorphic schists. These beds include subordinate layers of greenish impure clay, soft micaceous and calcareous sandstones, and reddish friable earthy matter with white specks like decomposed crystals of feldspar: they include, also, hard concretions, fragments of shells, lignite, and silicified wood. In the upper part they pass into white, soft sediments and brecciolas, very like those described at Chiloe; as indeed is the whole formation. At Lirguen and other places on the eastern side of the bay, there are good sections of the lower sandstones, which are generally ferruginous, but which vary in character, and even pass into an argillaceous nature; they contain hard concretions, fragments of lignite, silicified wood, and pebbles (of the same rocks with the pebbles in the sandstones of Quiriquina), and they alternate with numerous, often very thin layers of imperfect coal, generally of little specific gravity. The main bed here is three feet thick; and only the coal of this one bed has a glossy fracture. Another irregular, curvilinear bed of brown, compact lignite, is remarkable for being included in a mass of coarse gravel. These imperfect coals, when placed in a heap, ignite spontaneously. The cliffs on this side of the bay, as well as on the island of Quiriquina, are capped with red friable earth, which, as stated

in the second chapter, is of recent formation. The stratification in this neighbourhood is generally horizontal; but near Lirguen the beds dip N.W. at an angle of  $23^{\circ}$ ; near Concepcion they are also inclined; at the northern end of Quiriquina they have been tilted at an angle of  $30^{\circ}$  and at the southern end at angles varying from  $15^{\circ}$  to  $40^{\circ}$ : these dislocations must have taken place under the sea.

A collection of shells, from the island of Quiriquina, has been described by M. d'Orbigny: they are all extinct, and from their generic character, M. d'Orbigny inferred that they were of tertiary origin: they consist of,

- |                                                                                                                                                                                                                                                                                                                                                                 |                                                                                                                                                                                                                                                                                                                                                               |
|-----------------------------------------------------------------------------------------------------------------------------------------------------------------------------------------------------------------------------------------------------------------------------------------------------------------------------------------------------------------|---------------------------------------------------------------------------------------------------------------------------------------------------------------------------------------------------------------------------------------------------------------------------------------------------------------------------------------------------------------|
| <ol style="list-style-type: none"> <li>1. <i>Scalaria Chilensis</i>, d'Orbig. Voyage Part. Pal.</li> <li>2. <i>Natica Araucana</i>, do.</li> <li>3. <i>Natica australis</i>, do.</li> <li>4. <i>Fusus difficilis</i>, do.</li> <li>5. <i>Pyrua longirostra</i>, do.</li> <li>6. <i>Pleurotoma Araucana</i>, do.</li> <li>7. <i>Cardium auca</i>, do.</li> </ol> | <ol style="list-style-type: none"> <li>8. <i>Cardium acuticostatum</i>, d'Orbig. Voyage Pal.</li> <li>9. <i>Venus auca</i>, do.</li> <li>10. <i>Mactra cecileana</i>, do.</li> <li>11. <i>Mactra Araucana</i>, do.</li> <li>12. <i>Arca Araucana</i>, do.</li> <li>13. <i>Nucula Largillierti</i>, do.</li> <li>14. <i>Trigonia Hanetiana</i>, do.</li> </ol> |
|-----------------------------------------------------------------------------------------------------------------------------------------------------------------------------------------------------------------------------------------------------------------------------------------------------------------------------------------------------------------|---------------------------------------------------------------------------------------------------------------------------------------------------------------------------------------------------------------------------------------------------------------------------------------------------------------------------------------------------------------|

During a second visit of the *Beagle* to Concepcion, Mr. Kent collected for me some silicified wood and shells out of the concretions in the sandstone from Tome, situated a short distance north of Lirguen; they consist of,

- |                                                                                                                                                                                       |                                                                                                                                                                                                                                                                                      |
|---------------------------------------------------------------------------------------------------------------------------------------------------------------------------------------|--------------------------------------------------------------------------------------------------------------------------------------------------------------------------------------------------------------------------------------------------------------------------------------|
| <ol style="list-style-type: none"> <li>1. <i>Natica australis</i>, d'Orbig. Voyage Pal.</li> <li>2. <i>Mactra Araucana</i>, do.</li> <li>3. <i>Trigonia Hanetiana</i>, do.</li> </ol> | <ol style="list-style-type: none"> <li>4. Pecten, fragments of, probably two species, but too imperfect for description.</li> <li>5. <i>Baculites vagina</i>, E. Forbes. Pl. V. f. 3.</li> <li>6. <i>Nautilus d'Orbignyianus</i>, E. Forbes, Pl. V. f. 1. (a) and 1. (b).</li> </ol> |
|---------------------------------------------------------------------------------------------------------------------------------------------------------------------------------------|--------------------------------------------------------------------------------------------------------------------------------------------------------------------------------------------------------------------------------------------------------------------------------------|

Besides these shells, Capt. Belcher\* found here an *Ammonite*, nearly three feet in diameter, and so heavy that he could not bring it away; fragments are deposited at Haslar Hospital: he also found the silicified vertebræ of some very large animal. From the identity in mineralogical nature of the rocks, and from Captain Belcher's minute description of the coast between Lirguen and Tome, the fossiliferous concretions at this latter place certainly belong to the same formation with the beds examined by myself at Lirguen; and these again are undoubtedly the same with the strata of Quiriquina: moreover, the three first of the shells from Tome, though associated in the same concretions with the *Baculite*, are identical with the species from Quiriquina. Hence all the sandstone and lignitiferous beds in this neighbourhood certainly belong to the same formation. Although the generic character of the Quiriquina fossils naturally led M. d'Orbigny to conceive that they were of tertiary origin, yet as we now find them associated with the *Baculites vagina* and with an *Ammonite*, we must, in the opinion of M. d'Orbigny, and if we are guided by the analogy of the northern hemisphere, rank them in the Cretaceous system. Moreover, the *Baculites vagina*, which is in a tolerable state of preservation, appears to Prof. E. Forbes certainly to be identical with a species, so named by him, from Pondichery in India;

\* Zoology of Capt. Beechey's Voyage, p. 163.

where it is associated with numerous decidedly cretaceous species, which approach most nearly to lower Greensand or Neocomian forms: this fact, considering the vast distance between Chile and India, is truly surprising. Again, the *Nautilus d'Orbignyanus*, as far as its imperfect state allows of comparison, resembles, as I am informed by Prof. Forbes, both in its general form and in that of its chambers, two species from the Upper Greensand. It may be added that every one of the above-named genera from Quiriquina, which have an apparently tertiary character, are found in the Pondichery strata. There are, however, some difficulties on this view of the formations at Concepcion being cretaceous, which I shall afterwards allude to; and I will here only state that the *Cardium auca* is found also at Coquimbo, the beds at which place, there can be no doubt, are tertiary.

*Navidad.\**—The Concepcion formation extends some distance northward, but how far I know not; for the next point at which I landed was at Navidad, 160 miles north of Concepcion, and 60 miles south of Valparaiso. The cliffs here are about 800 feet in height: they consist, wherever I could examine them, of fine-grained, yellowish, earthy sandstones, with ferruginous veins, and with concretions of hard calcareous sandstone. In one part, there were many pebbles of the common metamorphic porphyries of the Cordillera: and near the base of the cliff, I observed a single rounded boulder of greenstone, nearly a yard in diameter. I traced this sandstone formation beneath the superficial covering of gravel, for some distance inland: the strata are slightly inclined from the sea towards the Cordillera, which apparently has been caused by their having been accumulated against or round, outlying masses of granite, of which some points project near the coast. The sandstone contains fragments of wood, either in the state of lignite or partially silicified, shark's teeth, and shells in great abundance, both high up and low down the sea-cliffs. *Pectunculus* and *Oliva* were most numerous in individuals, and next to them *Turritella* and *Fusus*. I collected in a short time, though suffering from illness, the following thirty-one species, all of which are extinct, and several of the genera do not now range (as we shall hereafter show) nearly so far south:—

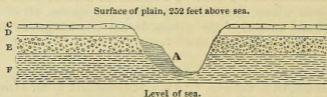
1. *Gastroidium cepa*, G. B. Sowerby, Pl. IV. f. 68, 69.
2. *Monoceros*, fragments of, considered by M. d'Orbigny as a new species.
3. *Voluta alta*, G. B. Sowerby, Pl. IV. f. 75 (considered by M. d'Orbigny as distinct from the *V. alta* of S. Cruz).
4. *Voluta triplicata*, G. B. Sowerby, Pl. IV. f. 74.
5. *Oliva dimidiata*, do. Pl. IV. f. 76, 77.
6. *Pleurotoma discors*, do. Pl. IV. f. 54.
7. *Pleurotoma turbinelloides*, do. Pl. IV. f. 53.
8. *Fusus subreflexus*, do. Pl. IV. f. 57.
9. *Fusus pyruliformis*, do. Pl. IV. f. 56.
10. *Fusus*, allied to *F. regularis*, Pl. IV. f. 55 (considered by M. d'Orbigny as a distinct species).

\* I was guided to this locality by the Report on M. Gay's geological researches, in the *Annales des Scienc. Nat.* (1st series) tom. 28.

11. *Turritella suturalis*, G. B. Sowerby, Pl. III. f. 50.
12. *Turritella Patagonica*, (do.), Pl. III. f. 48 (fragments of).
13. *Trochus lævis*, G. B. Sowerby, Pl. III. f. 46, 47.
14. *Trochus collaris*, do., Pl. III. f. 44, 45 (considered by M. d'Orbigny as the young of the *T. lævis*).
15. *Cassis monilifer*, G. B. Sowerby, Pl. IV. f. 65.
16. *Pyrua distans*, do., Pl. IV. f. 61.
17. *Triton verruculosus*, do., Pl. IV. f. 63.
18. *Sigaretus subglobosus*, G. B. Sowerby, Pl. III. f. 36, 37.
19. *Natica solida*, do., Pl. III. f. 40, 41 (it is doubtful whether the *N. solida* of S. Cruz is the same species with this).
20. *Terebra undulifera*, G. B. Sowerby, Pl. IV. f. 72, 73.
21. *Terebra costellata*, do., Pl. IV. f. 70, 71.
22. *Bulla* (fragments of).
23. *Dentalium giganteum*, do., Pl. II. f. 1.
24. *Dentalium sulcosum*, do., Pl. II. f. 2.
25. *Corbis* (?) *lævigata*, do., Pl. II. f. 11.
26. *Cardium multiradiatum*, do., Pl. II. f. 16.
27. *Venus meridionalis*, do., Pl. II. f. 13.
28. *Pectunculus dispar*. (?) Desh. (considered by M. d'Orbigny as a distinct species).
- 29, 30. *Cytheræa* and *Mactra*, fragments of, (considered by M. d'Orbigny as new species).
31. *Pecten*, fragments of.

*Coquimbo*.—For more than 200 miles northward of Navidad, the coast consists of plutonic and metamorphic rocks, with the exception of some quite insignificant superficial beds of recent origin. At Tonguy, twenty-five miles south of Coquimbo, tertiary beds recommence. I have already minutely described in the second chapter, the step-formed plains of Coquimbo, and the upper calcareous beds (from twenty to thirty feet in thickness) containing shells of recent species, but in different proportions from those on the beach. There remains to be described only the underlying ancient tertiary beds, represented in the following diagram (here given again) by the letters F and E.

No. 21.—SECTION OF THE TERTIARY FORMATION AT COQUIMBO.



F—Lower sandstone, with concretions and silicified bones, } with fossil shells, all, or nearly  
 E—Upper ferruginous sandstone, with numerous *Balani*, } all, extinct.  
 C and D—Calcareous beds with recent shells. A—Stratified sand in a ravine, also with recent shells.

I obtained good sections of bed (F) only in Herradura Bay: it consists of soft whitish sandstone, with ferruginous veins, some pebbles of granite, and concretionary layers of hard calcareous sandstone. These concretions are remarkable from the great number of large silicified bones, apparently of cetaceous animals, which they contain; and likewise of a shark's teeth, closely resembling those of the *Car-*

*charias megalodon*. Shells of the following species, of which the gigantic Oyster and Perna are the most conspicuous, are numerous embedded in the concretions.

1. *Bulla ambigua*, d'Orbig. Voyage Pal.
2. *Monoceros Blainvillii*, do.
3. *Cardium auca*, do.
4. *Panopæa Coquimbensis*, do.
5. *Perna Gaudichaudi* do.
6. *Artemis ponderosa*; Mr. Sowerby can find no distinguishing character between this fossil and the recent *A. ponderosa*; it is certainly an *Artemis*, as shown by the pallial impression.
7. *Ostrea Patagonica* (?) Mr. Sowerby can point out no distinguishing character between this species and that so eminently characteristic of the great Patagonian formation; but he will not pretend to affirm that they are identical.
8. Fragments of a *Venus* and *Natica*.

The cliffs on one side of Herradura Bay are capped by a mass of stratified shingle, containing a little calcareous matter, and I did not doubt that it belonged to the same recent formation with the gravel on the surrounding plains, also cemented by calcareous matter, until to my surprise, I found in the midst of it, a single thin layer almost entirely composed of the above gigantic oyster.

At a little distance inland, I obtained several sections of the bed (E), which, though different in appearance from the lower bed (F), belongs to the same formation: it consists of a highly ferruginous sandy mass, almost composed, like the lowest bed at Port S. Julian, of fragments of *Balanidæ*; it includes some pebbles, and layers of yellowish-brown mudstone. The embedded shells consist of,

1. *Monoceros Blainvillii*, d'Orbig. Voyage Pal.
2. ——— *ambiguus*, G. B. Sowerby, Pl. IV. f. 66, 67.
3. *Anomia alternans*, do., Pl. II. f. 25.
4. *Pecten rudis*, do., Pl. III. f. 32.
5. *Perna Gaudichaudi*, d'Orbig. Voyage Pal.
6. *Ostrea Patagonica* (?) do.
7. *Ostrea*, small species, in imperfect state; it appeared to me like a small kind now living in, but very rare in the bay.
8. *Mytilus Chilensis*; Mr. Sowerby can find no distinguishing character between this fossil, as far as its not very perfect condition allows of comparison, and the recent species.
9. *Balanus Coquimbensis*, G. B. Sowerby, Pl. II. f. 7.
10. *Balanus psittacus*? King. This appears to Mr. Sowerby and myself identical with a very large and common species now living on the coast.

The uppermost layers of this ferrugino-sandy mass are conformably covered by, and impregnated to the depth of several inches with, the calcareous matter of the bed (D) called *losa*: hence I at one time imagined that there was a gradual passage between them; but as all the species are recent in the bed (D), whilst the most characteristic shells of the uppermost layers of (E) are the extinct *Perna*, *Pecten*, and *Monoceros*, I agree with M. d'Orbigny, that this view is erroneous, and that there is only a mineralogical passage between them, and no gradual transition in the nature of their organic remains. Besides the fourteen species enumerated from these two lower beds,

M. d'Orbigny has described ten other species given to him from this locality; namely,

1. <i>Fusus Cleryanus</i> , d'Orbig. Voyage Pal.	6. <i>Venus petitiana</i> , d'Orbig. Voyage Pal.
2. ——— <i>petitianus</i> , do.	7. ——— <i>Chilensis</i> , do.
3. <i>Venus lanetiana</i> , do.	8. <i>Solecurtus lanetianus</i> , do.
4. ——— <i>incerta</i> (!) do.	9. <i>Mactra auca</i> , do.
5. ——— <i>Cleryana</i> , do.	10. <i>Oliva serena</i> , do.

Of these twenty-four shells, all are extinct, except, according to Mr. Sowerby, the *Artemis ponderosa*, *Mytilus Chilensis*, and probably the great *Balanus*.

*Coquimbo to Copiapo*.—A few miles north of Coquimbo, I met with the ferruginous, balaniferous mass (E) with many silicified bones; I was informed that these silicified bones occur, also, at Tonguy, south of Coquimbo: their number is certainly remarkable, and they seem to take the place of the silicified wood, so common on the coast-formations of southern Chile. In the valley of Chañeral, I again saw this same formation, capped with the recent calcareous beds. I here left the coast, and did not see any more of the tertiary formations, until descending to the sea at Copiapo: here in one place I found variously coloured layers of sand and soft sandstone, with seams of gypsum, and in another place, a comminuted shelly mass, with layers of rotten-stone and seams of gypsum, including many of the extinct gigantic oyster: beds with these oysters are said to occur at English Harbor, a few miles north of Copiapo.

*Coast of Peru*.—With the exception of deposits containing recent shells and of quite insignificant dimensions, no tertiary formations have been observed on this coast, for a space of twenty-two degrees of latitude north of Copiapo, until coming to Payta, where there is said to be a considerable calcareous deposit: a few fossils have been described by M. d'Orbigny from this place, namely,—

1. *Rostellaria Gaudichaudi*, d'Orbig. Voyage Pal.
2. *Pectunculus Paytensis*, do.
3. *Venus petitiana*, do.
4. *Ostrea Patagonica*? This great oyster (of which specimens have been given me) cannot be distinguished by Mr. Sowerby from some of the varieties from Patagonia; though it would be hazardous to assert it is the same with that species, or with that from Coquimbo.

*Concluding Remarks*.—The formations described in this chapter, have, in the case of Chiloe and probably in that of Concepcion and Navidad, apparently been accumulated in troughs formed by submarine ridges extending parallel to the ancient shores of the continent; in the case of the islands of Mocha and Huafo it is highly probable, and in that of Ypun and Lemus almost certain, that they were accumulated round isolated rocky centres or nuclei, in the same manner as mud and sand is now collecting round the outlying islets and reefs in the



West Indian archipelago. Hence, I may remark, it does not follow that the outlying tertiary masses of Mocha and Huafo were ever continuously united at the same level with the formations on the mainland, though they may have been of contemporaneous origin, and been subsequently upraised to the same height. In the more northern parts of Chile, the tertiary strata seem to have been separately accumulated in bays, now forming the mouths of valleys.

The relation between these several deposits on the shores of the Pacific, is not nearly so clear as in the case of the tertiary formations on the Atlantic. Judging from the form and height of the land (evidence which I feel sure is here much more trust-worthy than it can ever be in such broken continents as that of Europe), from the identity of mineralogical composition, from the presence of fragments of lignite and of silicified wood, and from the intercalated layers of imperfect coal, I must believe that the coast-formations from central Chiloe to Concepcion, a distance of 400 miles, are of the same age: from nearly similar reasons, I suspect that the beds at Mocha, Huafo, and Ypun, belong also to the same period. The commonest shell in Mocha and Huafo, is the same species of *Turritella*; and I believe the same *Cytheræa* is found on the islands of Huafo, Chiloe, and Ypun; but with these trifling exceptions, the few organic remains found at these places are distinct. The numerous shells from Navidad, with the exception of two, namely the *Sigaretus* and *Turritella* found at Ypun, are likewise distinct from those found in any other part of this coast. Coquimbo has *Cardium auca* in common with Concepcion, and *Fusus Cleryanus* with Huafo; I may add, that Coquimbo has *Venus Petitiana*, and a gigantic oyster (said by M. d'Orbigny also to be found a little south of Concepcion) in common with Payta, though this latter place is situated twenty-two degrees northward of lat. 27°, to which point the Coquimbo formation extends.

From these facts, and from the generic resemblance of the fossils from the different localities, I cannot avoid the suspicion that they all belong to nearly the same epoch, which epoch, as we shall immediately see, must be a very ancient tertiary one. But as the Baculite, especially considering its apparent identity with the Cretaceous Pondichery species, and the presence of an Ammonite, and the resemblance of the *Nautilus* to two upper greensand species, together afford very strong evidence that the formation at Concepcion is a Secondary one; I will, in my remarks on the fossils from the other localities, put on one side those from Concepcion and from Eastern Chiloe, which, whatever their age may be, appear to me to belong to one group. I must, however, again call attention to the fact that the *Cardium auca* is found both at Concepcion and in the undoubtedly tertiary strata of Coquimbo: nor should the possibility be overlooked, that as *Trigonia*, though known in the northern hemisphere only as a Secondary genus, has living representatives in the Australian seas, so a Baculite, Ammonite, and *Trigonia* may have survived in this remote part of the southern ocean to a somewhat later period than to the north of the equator.

Before passing in review the fossils from the other localities, there are two points, with respect to the formations between Concepcion and Chiloe, which deserve some notice. First, that though the strata are generally horizontal, they have been upheaved in Chiloe in a set of parallel anticlinal and uniclinal lines ranging north and south,—in the district near P. Rumena by eight or nine far-extended, most symmetrical, uniclinal lines ranging nearly east and west,—and in the neighbourhood of Concepcion by less regular single lines, directed both N. E. and S. W., and N. W. and S. E. This fact is of some interest, as showing that within a period which cannot be considered as very ancient in relation to the history of the Continent, the strata between the Cordillera and the Pacific have been broken up in the same variously-directed manner as have the old plutonic and metamorphic rocks in this same district. The second point is, that the sandstone between Concepcion and southern Chiloe is everywhere lignitiferous, and includes much silicified wood; whereas the formations in northern Chile do not include beds of lignite or coal, and in place of the fragments of silicified wood, there are silicified bones. Now, at the present day, from Cape Horn to near Concepcion, the land is entirely concealed by forests, which thin out at Concepcion, and in central and northern Chile entirely disappear. This coincidence in the distribution of the fossil wood and the living forests may be quite accidental; but I incline to take a different view of it; for, as the difference in climate, on which the presence of forests depends, is here obviously in chief part due to the form of the land, and as the Cordillera undoubtedly existed when the lignitiferous beds were accumulating, I conceive it is not improbable that the climate, during the lignitiferous period, varied on different parts of the coast in a somewhat similar manner as it now does. Looking to an earlier epoch, when the strata of the Cordillera were depositing, there were islands which even in the latitude of northern Chile, where now all is irreclaimably desert, supported large coniferous forests.

Seventy-nine species of fossil shells, in a tolerably recognisable condition, from the coast of Chile and Peru, are described in this volume, and in the Palæontological part of M. d'Orbigny's voyage: if we put on one side the twenty species exclusively found at Concepcion and Chiloe, fifty-nine species from Navidad and the other specified localities remain. Of these fifty-nine species, only an *Artemis*, a *Mytilus*, and *Balanus*, all from Coquimbo, are (in the opinion of Mr. Sowerby, but not in that of M. d'Orbigny) identical with living shells; and it would certainly require a better series of specimens to render this conclusion certain. Only the *Turritella Chilensis* from Huafo and Mocha, the *T. Patagonica* and *Venus meridionalis* from Navidad, come very near to recent S. American shells, namely, the two *Turritellas* to *T. cingulata*, and the *Venus* to *V. exaribida*: some few other species come rather less near; and some few resemble forms in the older European tertiary deposits: none of the species resemble secondary forms. Hence I conceive there can be no doubt that these formations are tertiary,—a point necessary to consider,

after the case of Concepcion. The fifty-nine species belong to thirty-two genera; of these, *Gastridium* is extinct, and three or four of the genera (viz. *Panopæa*, *Rostellaria*, *Corbis*?, and I believe *Solecurtus*) are not now found on the west coast of S. America. Fifteen of the genera have on this coast living representatives in about the same latitudes with the fossil species; but twelve genera now range very differently to what they formerly did. The idea of the following table, in which the difference between the extension in latitude of the fossil and existing species is shown, is taken from M. d'Orbigny's work, but the range of the living shells is given on the authority of Mr. Cuming, whose long-continued researches on the conchology of S. America are well known.

Genera, with living and tertiary species on the west coast of S. America.*	Latitudes, in which found fossil on the coasts of Chile and Peru.	Southernmost latitude, in which found living on the west coast of S. America.
<i>Bulla</i> . . . . .	30° to 43° 30'	12° near Lima
<i>Cassis</i> . . . . .	34°	1° 37'
<i>Pyrula</i> . . . . .	34° (and 36° 30' at Concepcion)	5° Payta
<i>Fusus</i> . . . . .	30° to 43° 30'	23° Mexillones; re-appears at the St. of Magellan
<i>Pleurotoma</i> . . . . .	34° to 43° 30'	2° 18' St. Elena
<i>Terebra</i> . . . . .	34°	5° Payta
<i>Sigaretus</i> . . . . .	34° to 44° 30'	12° Lima
<i>Anomia</i> . . . . .	30°	7° 48'
<i>Perna</i> . . . . .	30°	1° 23' Xixappa
<i>Cardium</i> . . . . .	30° to 34° (and 36° 30' at Concepcion)	5° Payta
<i>Artemis</i> . . . . .	30°	5° Payta
<i>Voluta</i> . . . . .	34° to 44° 30'	Mr. Cuming does not know of any species living on the west coast, between the equator and lat. 43° south; from this latitude a species is found as far south as Tierra del Fuego.

When we consider that very few, if any, of the fifty-nine fossil shells are identical with, or make any close approach to, living species; when we consider that some of the genera do not now exist on the west coast of S. America, and that no less than twelve genera out of the thirty-two, formerly ranged very differently from the existing species of the same genera, we must admit that these deposits are of considerable antiquity, and that they probably verge on the commencement of the tertiary era. May we not venture to believe, that they are of nearly contemporaneous origin with the Eocene formations of the northern hemisphere?

\* M. d'Orbigny states that the genus *Natica* is not found on the coast of Chile; but Mr. Cuming found it at Valparaiso. *Scalaria* was found at Valparaiso; *Arca*, at Iquique, in lat. 20°, by Mr. Cuming; *Arca*, also, was found by Capt. King, at Juan Fernandez, in lat. 33° 30'.

Comparing the fossil remains from the coast of Chile (leaving out, as before, Concepcion and Chiloe) with those from Patagonia, we may conclude, from their generic resemblance, and from the small number of the species which from either coast approach closely to living forms, that the formations of both belong to nearly the same epoch; and this is the opinion of M. d'Orbigny. Had not a single fossil shell been common to the two coasts, it could not have been argued that the formations belonged to different ages; for Messrs. Cuming and Hinds have found, on the comparison of nearly 2000 living species from the opposite sides of South America, only one in common, namely, the *Purpura lapillus* from both sides of the isthmus of Panama: even the shells collected by myself amongst the Chonos islands and on the coast of Patagonia, are dissimilar, and we must descend to the apex of the continent, to Tierra del Fuego, to find these two great conchological provinces united into one. Hence it is remarkable that four or five of the fossil shells from Navidad, namely, *Voluta alta*, *Turritella Patagonica*, *Trochus collaris*, *Venus meridionalis*, perhaps *Natica solida*, and perhaps the large oyster from Coquimbo, are considered by Mr. Sowerby as identical with species from S. Cruz and P. Desire. M. d'Orbigny, however, admits the perfect identity only of the *Trochus*.

*On the Temperature of the Tertiary Period.*—As the number of the fossil species and genera from the western and eastern coasts is considerable, it will be interesting to consider the probable nature of the climate under which they lived. We will first take the case of Navidad, in lat. 34°, where thirty-one species were collected, and which, as we shall presently see, must have inhabited shallow water, and therefore will necessarily well exhibit the effects of temperature. Referring to the table given in the previous page, we find that the existing species of the genera *Cassis*, *Pyruca*, *Pleurotoma*, *Terebra*, and *Sigaretus*, which are generally (though by no means invariably) characteristic of warmer latitudes, do not at the present day range nearly so far south on this line of coast, as the fossil species formerly did. Including Coquimbo, we have *Perna* in the same predicament. The first impression from this fact is, that the climate must formerly have been warmer than it now is; but we must be very cautious in admitting this, for *Cardium*, *Bulla*, and *Fusus* (and if we include Coquimbo, *Anomia* and *Artemis*) likewise formerly ranged further south than they now do; and as these genera are far from being characteristic of hot climates, their former greater southern range may well have been owing to causes quite distinct from climate: *Voluta*, again, though generally so tropical a genus, is at present confined on the west coast to colder or more southern latitudes, than it was during the tertiary period. The *Trochus collaris*, moreover, and, as we have just seen according to Mr. Sowerby, two or three other species, formerly ranged from Navidad as far south as Santa Cruz in lat. 50°. If, instead of comparing the fossils of Navidad, as we have hitherto done, with the shells now living on the west coast of S. America, we compare them

with those found in other parts of the world, under nearly similar latitudes; for instance, in the southern parts of the Mediterranean or of Australia, there is no evidence that the sea off Navidad was formerly hotter than what might have been expected from its latitude, even if it was somewhat warmer than it now is when cooled by the great southern polar current. Several of the most tropical genera have no representative fossils at Navidad; and there are only single species of *Cassis*, *Pyrula*, and *Sigaretus*, two of *Pleurotoma* and two of *Terebra*, but none of these species are of conspicuous size. In Patagonia, there is even still less evidence in the character of the fossils, of the climate having been formerly warmer.\* As from the various reasons already assigned, there can be little doubt that the formations of Patagonia and at least of Navidad and Coquimbo in Chile, are the equivalents of an ancient stage in the tertiary formations of the northern hemisphere, the conclusion that the climate of the southern seas at this period was not hotter than what might have been expected from the latitude of each place, appears to me highly important; for we must believe, in accordance with the views of Mr. Lyell, that the causes which gave to the older tertiary productions of the quite temperate zones of Europe a tropical character, *were of a local character and did not affect the entire globe*. On the other hand, I have endeavoured to show, in the *Geological Transactions*, that, at a much later period, Europe and North and South America were nearly contemporaneously subjected to ice-action, and consequently to a colder or at least more equable climate than that now characteristic of the same latitudes.

*On the Absence of extensive modern Conchiferous Deposits in South America; and on the Contemporaneousness of the older Tertiary Deposits at distant points being due to contemporaneous movements of subsidence.*—Knowing from the researches of Prof. E. Forbes, that molluscous animals chiefly abound within a depth of 100 fathoms and under, and bearing in mind how many thousand miles of both coasts of S. America have been upraised within the recent period by a slow, long-continued, intermittent movement,—seeing the diversity in nature of the shores and the number of shells now living on them,—seeing also that the sea off Patagonia and off many parts of Chile, was during the tertiary period highly favourable to the accumulation of sediment,—the absence of extensive deposits including recent shells over these vast spaces of coast is highly remarkable. The conchiferous calcareous beds at Coquimbo, and at a few isolated points northward, offer the most marked exception to this statement; for these beds are from twenty to thirty feet in thickness, and they stretch for some miles along shore, attaining, however, only a very trifling breadth. At Valdivia there is some sandstone with imper-

\* It may be worth while to mention, that the shells living at the present day on this eastern side of S. America, in lat. 40°, have perhaps a more tropical character than those in corresponding latitudes on the shores of Europe: for at Bahía Blanca and S. Blas, there are two fine species of *Voluta*, and four of *Oliva*.

fect casts of shells, which *possibly* may belong to the recent period: parts of the boulder formation and the shingle-beds on the lower plains of Patagonia probably belong to this same period, but neither are fossiliferous: it also so happens that the great Pampean formation does not include, with the exception of the Azara, any mollusca. There cannot be the smallest doubt that the upraised shells along the shores of the Atlantic and Pacific, whether lying on the bare surface, or embedded in mould or in sand-hillocks, will in the course of ages be destroyed by alluvial action: this probably will be the case even with the calcareous beds of Coquimbo, so liable to dissolution by rain-water. If we take into consideration the probability of oscillations of level and the consequent action of the tidal waves at different heights, their destruction will appear almost certain. Looking to an epoch as far distant in futurity as we now are from the past miocene period, there seems to me scarcely a chance, under existing conditions, of the numerous shells now living in those zones of depths most fertile in life, and found exclusively on the western and south-eastern coasts of S. America, being preserved to this imaginary distant epoch. A whole conchological series will in time be swept away, with no memorials of their existence preserved in the earth's crust.

Can any light be thrown on this remarkable absence of recent conchiferous deposits on these coasts, on which, at an ancient tertiary epoch, strata abounding with organic remains were extensively accumulated? I think there can, namely, by considering the conditions necessary for the preservation of a formation to a distant age. Looking to the enormous amount of denudation which on all sides of us has been effected,—as evidenced by the lofty cliffs cutting off on so many coasts horizontal and once far extended strata of no great antiquity (as in the case of Patagonia),—as evidenced by the level surface of the ground on both sides of great faults and dislocations,—by inland lines of escarpments, by outliers, and numberless other facts, and by that argument of high generality advanced by Mr. Lyell, namely, that every *sedimentary* formation, whatever its thickness may be, and over however many hundred square miles it may extend, is the result and the measure of an equal amount of wear and tear of pre-existing formations; considering these facts, we must conclude that, as an ordinary rule, a formation to resist such vast destroying powers, and to last to a distant epoch, must be of wide extent, and either in itself, or together with superincumbent strata, be of great thickness. In this discussion, we are considering only formations containing the remains of marine animals, which, as before mentioned, live, with some exceptions, within (most of them much within) depths of a hundred fathoms. How, then, can a thick and widely extended formation be accumulated, which shall include such organic remains? First, let us take the case of the bed of the sea long remaining at a stationary level: under these circumstances, it is evident that *conchiferous* strata can accumulate only to the same thickness with the depth at which the shells can live; on gently in-

clined coasts alone can they accumulate to any considerable width ; and from the want of superincumbent pressure, it is probable that the sedimentary matter will seldom be much consolidated : such formations have no very good chance, when in the course of time they are upraised, of long resisting the powers of denudation. The chance will be less if the submarine surface, instead of having remained stationary, shall have gone on slowly rising during the deposition of the strata, for in this case their total thickness must be less, and each part, before being consolidated or thickly covered up by superincumbent matter, will have had successively to pass through the ordeal of the beach ; and on most coasts, the waves on the beach tend to wear down and disperse every object exposed to their action. Now, both on the south-eastern and western shores of S. America, we have had clear proofs that the land has been slowly rising, and in the long lines of lofty cliffs, we have seen that the tendency of the sea is almost everywhere to eat into the land. Considering these facts, it ceases, I think, to be surprising, that extensive recent conchiferous deposits are entirely absent on the southern and western shores of America.

Let us take the one remaining case, of the bed of the sea slowly subsiding during a length of time, whilst sediment has gone on being deposited. It is evident that strata might thus accumulate to any thickness, each stratum being deposited in shallow water, and consequently abounding with those shells which cannot live at great depths : the pressure, also, I may observe, of each fresh bed would aid in consolidating all the lower ones. Even on a rather steep coast, though such must ever be unfavourable to widely extended deposits, the formations would always tend to increase in breadth from the water encroaching on the land. Hence we may admit that periods of slow subsidence will commonly be most favourable to the accumulation of *conchiferous* deposits, of sufficient thickness, extension, and hardness, to resist the average powers of denudation.

We have seen that at an ancient tertiary epoch, fossiliferous deposits were extensively deposited on the coasts of S. America ; and it is a very interesting fact, that there is evidence that these ancient tertiary beds were deposited during a period of subsidence. Thus, at Navidad, the strata are about 800 feet in thickness, and the fossil shells are abundant both at the level of the sea and some way up the cliffs ; having sent a list of these fossils to Professor E. Forbes, he thinks they must have lived in water between one and ten fathoms in depth : hence the bottom of the sea on which these shells once lived must have subsided at least 700 feet to allow of the superincumbent matter being deposited. I must here remark, that, as all these and the following fossil shells are extinct species, Professor Forbes necessarily judges of the depths at which they lived only from their generic character, and from the analogical distribution of shells in the northern hemisphere ; but there is no just cause from this to doubt the general results. At Huafo the strata are about the same thickness, namely, 800 feet, and Professor Forbes thinks the fossils found there cannot have lived at a greater depth than fifty fathoms, or 300 feet. These

two points, namely Navidad and Huafo, are 570 miles apart, but nearly half-way between them lies Mocha, an island 1200 feet in height, apparently formed of tertiary strata up to its level summit, and with many shells, including the same *Turritella* with that found at Huafo, embedded close to the level of the sea. In Patagonia, shells are numerous at S. Cruz, at the foot of the 350 feet plain, which has certainly been formed by the denudation of the 840 feet plain, and therefore was originally covered by strata that number of feet in thickness, and these shells, according to Professor Forbes, probably lived at a depth of between seven and fifteen fathoms: at Port S. Julian, sixty miles to the north, shells are numerous at the foot of the ninety feet plain (formed by the denudation of the 950 feet plain), and likewise occasionally at the height of several hundred feet in the upper strata; these shells must have lived in water somewhere between five and fifty fathoms in depth. Although in other parts of Patagonia I have no direct evidence of shoal-water shells having been buried under a great thickness of superincumbent submarine strata, yet it should be borne in mind that the lower fossiliferous strata with several of the same species of mollusca, the upper tufaceous beds, and the high summit-plain, stretch for a considerable distance southward, and for hundreds of miles northward; seeing this uniformity of structure, I conceive it may be fairly concluded that the subsidence by which the shells at S. Cruz and S. Julian were carried down and covered up, was not confined to these two points, but was co-extensive with a considerable portion of the Patagonian tertiary formation. In a succeeding chapter it will be seen, that we are led to a similar conclusion with respect to the secondary fossiliferous strata of the Cordillera, namely, that they also were deposited during a long-continued and great period of subsidence.

From the foregoing reasoning, and from the facts just given, I think we must admit the probability of the following proposition; namely, that when the bed of the sea is either stationary or rising, circumstances are far less favourable, than when the level is sinking, to the accumulation of *conchiferous* deposits of sufficient thickness and extension to resist, when upheaved, the average vast amount of denudation. This result appears to me, in several respects, very interesting: every one is at first inclined to believe that at innumerable points, wherever there is a supply of sediment, fossiliferous strata are now forming, which at some future distant epoch will be upheaved and preserved; but on the views above given, we must conclude that this is far from being the case; on the contrary, we require (1st) a long-continued supply of sediment, (2nd) an extensive shallow area, and (3rd) that this area shall slowly subside to a great depth, so as to admit the accumulation of a widely-extended thick mass of superincumbent strata. In how few parts of the world, probably, do these conditions at the present day concur! We can thus, also, understand the general want of that close sequence in fossiliferous formations which we might theoretically have anticipated; for, without we suppose a subsiding movement to go on at the same spot during an enor-



mous period, from one geological era to another, and during the whole of this period sediment to accumulate at the proper rate, so that the depth should not become too great for the continued existence of molluscous animals, it is scarcely possible that there should be a perfect sequence at the same spot in the fossil shells of the two geological formations.\* So far from a very long-continued subsidence being probable, many facts lead to the belief that the earth's surface oscillates up and down; and we have seen that during the elevatory movements there is but a small chance of *durable* fossiliferous deposits accumulating.

Lastly, these same considerations appear to throw some light on the fact that certain periods appear to have been favourable to the deposition, or at least to the preservation, of contemporaneous formations at very distant points. We have seen that in S. America an enormous area has been rising within the recent period; and in other quarters of the globe immense spaces appear to have risen contemporaneously. From my examination of the coral-reefs of the great oceans, I have been led to conclude that the bed of the sea has gone on slowly sinking within the present era, over truly vast areas: this, indeed, is in itself probable, from the simple fact of the rising areas having been so large. In S. America we have distinct evidence that at nearly the same tertiary period, the bed of the sea off parts of the coast of Chile and off Patagonia was sinking, though these regions are very remote from each other. If, then, it holds good, as a general rule, that in the same quarter of the globe the earth's crust tends to sink and rise contemporaneously over vast spaces, we can at once see, that we have at distant points, at the same period, those very conditions which appear to be requisite for the accumulation of fossiliferous masses of sufficient extension, thickness, and hardness, to resist denudation, and consequently to last unto an epoch distant in futurity.†

\* Professor H. D. Rogers, in his excellent address to the Association of American Geologists (Silliman's Journal, vol. 47, p. 277), makes the following remark: "I question if we are at all aware how *completely* the whole history of all departed time lies indelibly recorded with the amplest minuteness of detail in the successive sediments of the globe, how effectually, in other words, every period of time *has written its own history*, carefully preserving every created form and every trace of action." I think the correctness of such remarks is more than doubtful, even if we except (as I suppose he would) all those numerous organic forms which contain no hard parts.

† Professor Forbes has some admirable remarks on this subject, in his Report on the Shells of the Ægean Sea. In a letter to Mr. Maclaren (Edinburgh New Phil. Journal, January 1843), I partially entered into this discussion, and endeavoured to show that it was highly improbable, that upraised atolls or barrier-reefs, though of great thickness, should, owing to their small extension or breadth, be preserved to a distant future period.

## CHAPTER VI.

### PLUTONIC AND METAMORPHIC ROCKS:—CLEAVAGE AND FOLIATION.

*Brazil, Bahia, gneiss with disjointed metamorphosed dikes—Strike of foliation—Rio de Janeiro, gneiss-granite, embedded fragment in, decomposition of—La Plata, metamorphic and old volcanic rocks of—S. Ventana—Claystone porphyry formation of Patagonia; singular metamorphic rocks; pseudo-dikes—Falkland Islands, palæozoic fossils of—Tierra del Fuego, clay-slate formation, cretaceous fossils of; cleavage and foliation: form of land—Chonos Archipelago, mica schists, foliation disturbed by granitic axis; dikes—Chiloe—Concepcion, dikes successive formation of—Central and Northern Chile—Concluding remarks on cleavage and foliation—Their close analogy and similar origin—Stratification of metamorphic schists—Foliation of intrusive rocks—Relation of cleavage and foliation to the lines of tension during metamorphosis.*

THE metamorphic and plutonic formations of the several districts visited by the *Beagle*, will be here chiefly treated of, but only such cases as appear to me new, or of some special interest, will be described in detail; at the end of the chapter I will sum up all the facts on cleavage and foliation,—to which I particularly attended.

*Bahia, Brazil: lat. 13° south.*—The prevailing rock is gneiss, often passing, by the disappearance of the quartz and mica, and by the feldspar losing its red colour, into a brilliantly grey primitive greenstone. Not unfrequently quartz and hornblende are arranged in layers in almost amorphous feldspar. There is some fine-grained syenitic granite, orbicularly marked by ferruginous lines, and weathering into vertical, cylindrical holes, almost touching each other. In the gneiss, concretions of granular feldspar and others of garnets with mica occur. The gneiss is traversed by numerous dikes composed of black, finely crystallized, hornblendic rock, containing a little glassy feldspar and sometimes mica, and varying in thickness from mere threads to ten feet: these threads, which are often curvilinear, could sometimes be traced running into the larger dikes. One of these dikes was remarkable from having been in two or three places laterally disjointed, with unbroken gneiss interposed between the broken ends, and in one part with a portion of the gneiss driven, apparently whilst in a softened state, into its side or wall. In several neighbouring places, the gneiss included angular, well-defined, sometimes bent, masses of hornblende rock, quite like, except in being more perfectly crystallized, that forming the dikes, and, at least in one instance, containing (as

determined by Professor Miller) augite as well as hornblende. In one or two cases these angular masses, though now quite separated from each other by the solid gneiss, had, from their exact correspondence in size and shape, evidently once been united; hence I cannot doubt that most or all of the fragments have been derived from the breaking up of the dikes, of which we see the first stage in the above mentioned laterally disjointed one. The gneiss close to the fragments generally contained many large crystals of hornblende, which are entirely absent or rare in other parts: its folia or laminæ were gently bent round the fragments, in the same manner as they sometimes are round concretions. Hence the gneiss has certainly been softened, its composition modified, and its folia arranged, subsequently to the breaking up of the dikes,\* these latter also having been at the same time bent and softened.

I must here take the opportunity of premising, that by the term *cleavage*, I imply those planes of division which render a rock, appearing to the eye quite or nearly homogeneous, fissile. By the term *foliation*, I refer to the layers or plates of different mineralogical nature of which most metamorphic schists are composed; there are, also, often included in such masses, alternating, homogeneous, fissile layers or folia, and in this case the rock is both foliated and has a cleavage. By *stratification*, as applied to these formations, I mean those alternate, parallel, large masses of different composition, which are themselves frequently either foliated or fissile,—such as the alternating so-called strata of mica-slate, gneiss, glossy clay-slate, and marble.

The folia of the gneiss within a few miles round Bahia generally strike irregularly, and are often curvilinear, dipping in all directions at various angles: but where best defined, they extended most frequently in a N. E. by N. (or east  $50^{\circ}$  N.) and S. W. by S. line, corresponding nearly with the coast-line northwards of the bay. I may add that Mr. Gardner† found in several parts of the province of Ceara, which lies between 400 and 500 miles north of Bahia, gneiss with the folia extending E.  $45^{\circ}$  N.; and in Guyana, according to Sir R. Schomburgk, the same rock strikes E.  $57^{\circ}$  N. Again, Humboldt describes the gneiss-granite over an immense area in Venezuela and even in Colombia, as striking E.  $50^{\circ}$  N., and dipping to the N. W. at an angle of fifty degrees. Hence all the observations hitherto made, tend to show that the gneissic rocks over the whole of this part of the continent, have their folia extending generally within almost a point of the compass of the same direction.‡

\* Professor Hitchcock (Geolog. of Massachusetts, vol. ii. p. 673) gives a closely similar case of a greenstone dike in syenite.

† Geological Section of the Brit. Assoc. 1840. For Sir R. Schomburgk's observations, see Geograph. Journal, 1842, p. 190. See also Humboldt's discussion on Loxodromism in the Personal Narrative.

‡ I landed at only one place north of Bahia, namely, at Pernambuco. I found there only soft, horizontally stratified matter, formed from disintegrated granitic rocks, and some yellowish impure limestone, probably of a tertiary epoch. I have described a most singular natural bar of hard sandstone, which protects the harbour, in the 19th vol. (1841), p. 258, of the London and Edin. Phil. Magazine.—ABROLHOS ISLETS, lat.  $18^{\circ}$  S. off the coast of Brazil. Although

*Rio de Janeiro.*—This whole district is almost exclusively formed of gneiss, abounding with garnets, and porphyritic with large crystals, even three and four inches in length, of orthoclase feldspar: in these crystals, mica and garnets are often enclosed. At the western base of the Corcovado, there is some ferruginous carious quartz-rock; and in the Tijeuka range, much fine-grained granite. I observed boulders of greenstone in several places; and on the islet of Ville-gagnon, and likewise on the coast some miles northward, two large trappean dikes. The porphyritic gneiss, or gneiss-granite as it has been called by Humboldt, is only so far foliated that the constituent minerals are arranged with a certain degree of regularity, and may be said to have a 'grain,' but they are not separated into distinct folia or laminæ. There are, however, several other varieties of gneiss regularly foliated, and alternating with each other in so-called strata. The stratification and foliation of the ordinary gneisses, and the foliation or "grain" of the gneiss-granite, are parallel to each other, and generally strike within a point of N.E. and S.W. dipping at a high angle (between  $50^{\circ}$  and  $60^{\circ}$ ) generally to S.E.; so that here again we meet with the strike so prevalent over the more northern parts of this continent. The mountains of gneiss-granite are to a remarkable degree abruptly conical, which seems caused by the rock tending to exfoliate in thick, conically concentric layers: these peaks resemble in shape those of phonolite and other injected rocks on volcanic islands; nor is the grain or foliation (as we shall afterwards see) any difficulty on the idea of the gneiss-granite having been an intrusive rather than a metamorphic formation. The lines of mountains, but not always each separate hill, range nearly in the same direction with the foliation and so-called stratification, but rather more easterly.

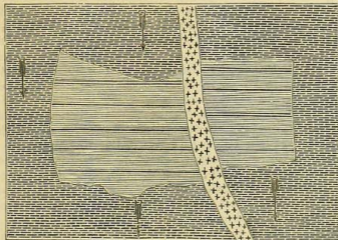
On a bare gently inclined surface of the porphyritic gneiss in Botofogo Bay, I observed the appearance here represented.

A fragment seven yards long and two in width, with angular and distinctly defined edges, composed of a peculiar variety of gneiss with dark layers of mica and garnets, is surrounded on all sides by the ordinary gneiss-granite; both having been dislocated by a granitic vein. The folia in the fragment and in the surrounding rock strike in the same N.N.E. and S.S.W. line; but in the fragment they are vertical, whereas in the gneiss-granite they dip at a small angle, as shown by the arrows, to S.S.E. This fragment, considering its great size, its solitary position, and its foliated structure parallel to that

not strictly in place, I do not know where I can more conveniently describe this little group of small islands. The lowest bed is a sandstone with ferruginous veins; it weathers into an extraordinarily honey-combed mass; above it there is a dark-coloured argillaceous shale; above this a coarser sandstone—making a total thickness of about sixty feet; and lastly, above these sedimentary beds, there is a fine conformable mass of greenstone, in some parts having a columnar structure. All the strata, as well as the surface of the land, dip at an angle of about  $12^{\circ}$  to N. by W. Some of the islets are composed entirely of the sedimentary, others of the trappean rocks, generally, however, with the sandstones cropping out on the southern shores.

of the surrounding rock, is, as far as I know, a unique case: and I will not attempt any explanation of its origin.

No. 22.—FRAGMENT OF GNEISS EMBEDDED IN ANOTHER VARIETY OF THE SAME ROCK.



The numerous travellers\* in this country, have all been greatly surprised at the depth to which the gneiss and other granitic rocks, as well as the talcose slates of the interior, have been decomposed. Near Rio, every mineral except the quartz has been completely softened, in some places to a depth little less than one hundred feet.† The minerals retain their positions in folia ranging in the usual direction; and fractured quartz veins may be traced from the solid rock, running for some distance into the softened, mottled, highly coloured, argillaceous mass. It is said that these decomposed rocks abound with gems of various kinds, often in a fractured state, owing, as some have supposed, to the collapse of geodes, and that they contain gold and diamonds. At Rio, it appeared to me that the gneiss had been softened before the excavation (no doubt by the sea) of the existing, broad, flat-bottomed valleys; for the depth of decomposition did not appear at all conformable with the present undulations of the surface. The porphyritic gneiss, where now exposed to the air, seems to withstand decomposition remarkably well; and I could see no signs of any tendency to the production of argillaceous masses like those here described. I was also struck with the fact, that where a bare surface of this rock sloped into one of the quiet bays, there were no marks of erosion at the level of the water, and the parts both beneath and above it preserved a uniform curve. At Bahia, the gneiss rocks are

\* Spix and Martius have collected, in an Appendix to their Travels, the largest body of facts on this subject. See, also, some remarks by M. Lund, in his communications to the Academy at Copenhagen; and others by M. Gaudichaud, in Freycinet's Voyage.

† Dr. Benza describes granitic rock (Madras Journal of Lit. &c. Oct. 1836, p. 246), in the Neelgherries, decomposed to a depth of forty feet.

similarly decomposed, with the upper parts insensibly losing their foliation, and passing, without any distinct line of separation, into a bright red argillaceous earth, including partially rounded fragments of quartz and granite. From this circumstance, and from the rocks appearing to have suffered decomposition before the excavation of the valleys, I suspect that here, as at Rio, the decomposition took place under the sea. The subject appeared to me a curious one, and would probably well repay careful examination by an able mineralogist.

*The Northern Provinces of La Plata.*—According to some observations communicated to me by Mr. Fox, the coast from Rio de Janeiro to the mouth of the Plata seems everywhere to be granitic, with a few trapeean dikes. At Port Alegre, near the boundary of Brazil, there are porphyries and diorites.\* At the mouth of the Plata, I examined the country for twenty-five miles west, and for about seventy miles north of Maldonado: near this town, there is some common gneiss, and much, in all parts of the country, of a coarse-grained mixture of quartz and reddish feldspar, often, however, assuming a little dark-green imperfect hornblende, and then immediately becoming foliated. The abrupt hillocks thus composed, as well as the highly inclined folia of the common varieties of gneiss, strike N.N.E. or a little more easterly, and S.S.W. Clay-slate is occasionally met with, and near the L. del Potrero, there is white marble, rendered fissile from the presence of hornblende, mica, and asbestos; the cleavage of these rocks and their stratification, that is the alternating masses thus composed, strike N.N.E. and S.S.W. like the foliated gneisses, and have an almost vertical dip. The Sierra Larga, a low range five miles west of Maldonado, consists of quartzite, often ferruginous, having an arenaceous feel, and divided into excessively thin, almost vertical laminæ or folia by microscopically minute scales, apparently of mica, and striking in the usual N.N.E. and S.S.W. direction. The range itself is formed of one principal line with some subordinate ones; and it extends with remarkable uniformity far northward (it is said even to the confines of Brazil), in the same line with the vertically ribboned quartz rock of which it is composed. The S. de las Animas is the highest range in the country; I estimated it at 1000 feet; it runs north and south, and is formed of feldspathic porphyry; near its base there is a N.N.W. and S.S.E. ridge of a conglomerate in a highly porphyritic basis.

Northward of Maldonado and south of Las Minas, there is an E. and W. hilly band of country, some miles in width, formed of siliceous clay-slate, with some quartz rock and limestone, having a tortuous irregular cleavage, generally ranging east and west. East and S. E. of Las Minas there is a confused district of imperfect gneiss and laminated quartz, with the hills ranging in various directions, but with each separate hill generally running in the same line with the folia of the rocks of which it is composed: this confusion appears to have been caused by the intersection of the [E. and W.] and [N.N.E. and

\* M. Isabelle, Voyage à B. Ayres, p. 479.

S.S.W.] strikes. Northward of Las Minas, the more regular northerly ranges predominate: from this place to near Polanco, we meet with the coarse-grained mixture of quartz and feldspar, often with the imperfect hornblende, and then becoming foliated in a N. and S. line,—with imperfect clay-slate, including laminæ of red crystallized feldspar,—with white or black marble, sometimes containing asbetus and crystals of gypsum,—with quartz-rock,—with syenite,—and lastly, with much granite. The marble and granite alternate repeatedly in apparently vertical masses: some miles northward of the Polanco, a wide district is said to be entirely composed of marble. It is remarkable, how rare mica is in the whole range of country north and westward of Maldonado. Throughout this district, the cleavage of the clay-slate and marble,—the foliation of the gneiss and the quartz—the stratification or alternating masses of these several rocks,—and the range of the hills, all coincide in direction; and although the country is only hilly, the planes of division are almost everywhere very highly inclined or vertical.

Some ancient submarine volcanic rocks are worth mentioning, from their rarity on this eastern side of the continent. In the valley of the Tapas (fifty or sixty miles N. of Maldonado) there is a tract three or four miles in length, composed of various trappean rocks with glassy feldspar,—of apparently metamorphosed grit-stones,—of purplish amygdaloids with large kernels of carbonate of lime,\*—and much of a harshish rock with glassy feldspar intermediate in character between claystone porphyry and trachyte. This latter rock was in one spot remarkable from being full of drusy cavities, lined with quartz crystals, and arranged in planes, dipping at an angle of  $50^{\circ}$  to the east, and striking parallel to the foliation of an adjoining hill composed of the common mixture of quartz, feldspar, and imperfect hornblende: this fact perhaps indicates that these volcanic rocks have been metamorphosed, and their constituent parts re-arranged, at the same time and according to the same laws, with the granitic and metamorphic formations of this whole region. In the valley of the Marmaraya, a few miles south of the Tapas, a band of trappean and amygdaloidal rock is interposed between a hill of granite and an extensive surrounding formation of red conglomerate, which (like that at the foot of the S. Animas) has its basis porphyritic with crystals of feldspar, and which hence has certainly suffered metamorphosis.

*Monte Video.*—The rocks here consist of several varieties of gneiss, with the feldspar often yellowish, granular and imperfectly crystallized, alternating with, and passing insensibly into, beds, from a few yards to nearly a mile in thickness, of fine or coarse grained, dark-green hornblendic slate; this again often passing into chloritic schist. These passages seem chiefly due to changes in the mica, and its replacement by other minerals. At Rat Island I examined a mass of chloritic schist, only a few yards square, irregularly surrounded on all sides by the gneiss, and intricately penetrated by many curvilinear veins of

\* Near the Pan de Azucar there is some greenish porphyry, in one place amygdaloidal with agate.

quartz, which gradually *blend* into the gneiss: the cleavage of the chloritic schist and the foliation of the gneiss were exactly parallel. Eastward of the city there is much fine-grained dark-coloured gneiss, almost assuming the character of hornblende-slate, which alternates in thin laminæ with laminæ of quartz, the whole mass being transversely intersected by numerous large veins of quartz: I particularly observed that these veins were absolutely continuous with the alternating laminæ of quartz. In this case and at Rat Island, the passage of the gneiss into imperfect hornblendic or into chloritic slate, seemed to be connected with the segregation of the veins of quartz.\*

The Mount, a hill believed to be 450 feet in height, from which the place takes its name, is much the highest land in this neighbourhood: it consists of hornblendic slate, which (except on the eastern and disturbed base) has an east and west nearly vertical cleavage; the longer axis of the hill also ranges in this same line. Near the summit the hornblende-slate gradually becomes more and more coarsely crystallized, and less plainly laminated, until it passes into a heavy, sonorous greenstone, with a slaty conchoidal fracture; the laminæ on the north and south sides near the summit dip inwards, as if this upper part had expanded or bulged outwards. This greenstone must, I conceive, be considered as metamorphosed hornblende-slate. The Cerrito, the next highest, but much less elevated point, is almost similarly composed. In the more western parts of the province, besides gneiss, there is quartz-rock, syenite, and granite; and at Colla, I heard of marble.

Near M. Video, the space which I more accurately examined was about fifteen miles in an east and west line, and here I found the foliation of the gneiss and the cleavage of the slates generally well developed, and extending parallel to the alternating strata composed of the gneiss, hornblendic and chloritic schists. These planes of division all range within one point of east and west, frequently east by south, and west by north; their dip is generally almost vertical, and scarcely anywhere under  $45^{\circ}$ : this fact, considering how slightly undulatory the surface of the country is, deserves attention. Westward of M. Video, towards the Uruguay, wherever the gneiss is exposed, the highly inclined folia are seen striking in the same direction; I must except one spot where the strike was N.W. by W. The little Sierra de S. Juan, formed of gneiss and laminated quartz, must also be excepted, for it ranges between [N. to N.E.] and [S. to S.W.] and seems to belong to the same system with the hills in the Maldonado district. Finally, we have seen that, for many miles northward of Maldonado and for twenty-five miles westward of it, as far as the S. de las Animas, the foliation, cleavage, so-called stratification and lines of hills, all range N.N.E. and S.S.W., which is nearly coincident with the adjoining coast of the Atlantic. Westward of

\* Mr. Greenough (p. 78, *Critical Examination*, &c.) observes that quartz in mica-slate sometimes appears in beds and sometimes in veins. Von Buch also, in his *Travels in Norway* (p. 236), remarks on alternating laminæ of quartz and hornblende-slate replacing mica-schist.



the S. de las Animas, as far as even the Uruguay, the foliation, cleavage, and stratification (but not lines of hills, for there are no defined ones) all range about E. by S. and W. by N., which is nearly coincident with the direction of the northern shore of the Plata: in the confused country near Las Minas, where these two great systems appear to intersect each other, the cleavage, foliation, and stratification run in various directions, but generally coincide with the line of each separate hill.

*Southern La Plata.*—The first ridge, south of the Plata, which projects through the Pampean formation, is the Sierra Tapalguen and Vulcan, situated 200 miles southward of the district just described. This ridge is only a few hundred feet in height, and runs from C. Corrientes in a W.N.W. line for at least 150 miles into the interior: at Tapalguen, it is composed of unstratified granular quartz, remarkable from forming tabular masses and small plains, surrounded by precipitous cliffs: other parts of the range are said to consist of granite; and marble is found at the S. Tinta. It appears from M. Parchappe's\* observations, that at Tandil there is a range of quartzose gneiss, very like the rocks of the S. Larga near Maldonado, running in the same N.N.E. and S.S.W. direction; so that the frame-work of the country here is very similar to that on the northern shore of the Plata.

The Sierra Guitru-gueyu is situated sixty miles south of the S. Tapalguen: it consists of numerous, parallel, sometimes blended together ridges, about twenty-three miles in width and 500 feet in height above the plain, and extending in a N.W. and S.E. direction. Skirting round the extreme S.E. termination, I ascended only a few points, which were composed of a fine-grained gneiss, almost composed of feldspar with a little mica, and passing in the upper parts of the hills into a rather compact purplish clay-state. The cleavage was nearly vertical, striking in a N.W. by W. and S.E. by E. line, nearly, though not quite, coincident with the direction of the parallel ridges.

The Sierra Ventana lies close south of that of Guitru-gueyu; it is remarkable from attaining a height, very unusual on this side of the continent, of 3,340 feet. It consists, up to its summit, of quartz, generally pure and white, but sometimes reddish, and divided into thick laminæ or strata: in one part there is a little glossy clay-slate with a tortuous cleavage. The thick layers of quartz strike in a W. 30° N. line, dipping southerly at an angle of 45° and upwards. The principal line of mountains, with some quite subordinate parallel ridges, range about W. 45° N.; but at their S.E. termination, only W. 25° N. This Sierra is said to extend between twenty and thirty leagues into the interior.

\* M. d'Orbigny's Voyage, Part. Géolog. p. 46. I have given a short account of the peculiar forms of the quartz hills of Tapalguen, so unusual in a metamorphic formation, in my Journal of Researches (2nd edit.) p. 116.

*Patagonia.*—With the exception perhaps of the hill of S. Antonio (600 feet high) in the Gulf of S. Matias, which has never been visited by a geologist, crystalline rocks are not met with on the coast of Patagonia for a space of 380 miles south of the S. Ventana. At this point (lat.  $43^{\circ} 50'$ ), at Points Union and Tombo, plutonic rocks are said to appear, and are found, at rather wide intervals, beneath the Patagonian tertiary formation for a space of about 300 miles southward, to near Bird Island, in lat.  $48^{\circ} 56'$ . Judging from specimens kindly collected for me by Mr. Stokes, the prevailing rock at Ports St. Elena, Camerones, Malaspina, and as far south as the Paps of Pineda, is a purplish-pink or brownish claystone porphyry, sometimes laminated, sometimes slightly vesicular, with crystals of opaque feldspar and with a few grains of quartz; hence these porphyries resemble those immediately to be described at Port Desire, and likewise a series which I have seen from P. Alegre on the southern confines of Brazil. This porphyritic formation further resembles in a singularly close manner the lowest stratified formation of the Cordillera of Chile, which, as we shall hereafter see, has a vast range, and attains a great thickness. At the bottom of the Gulf of St. George, only tertiary deposits appear to be present. At Cape Blanco, there is quartz rock, very like that of the Falkland Islands, and some hard, blue, siliceous clay-slate.

At Port Desire there is an extensive formation of the claystone porphyry, stretching at least twenty-five miles into the interior: it has been denuded and deeply worn into gullies before being covered up by the tertiary deposits, through which it here and there projects in hills; those north of the bay being 440 feet in height. The strata have in several places been tilted at small angles, generally either to N.N.W. or S.S.E. By gradual passages and alternations, the porphyries change incessantly in nature. I will describe only some of the principal mineralogical changes, which are highly instructive, and which I carefully examined. The prevailing rock has a compact purplish base, with crystals of earthy or opaque feldspar, and often with grains of quartz. There are other varieties, with an almost truly trachytic base, full of little angular vesicles and crystals of glassy feldspar; and there are beds of black perfect pitchstone, as well as of a concretionary imperfect variety. On a casual inspection, the whole series would be thought to be of the same plutonic or volcanic nature with the trachytic varieties and pitchstone; but this is far from being the case, as much of the porphyry is certainly of metamorphic origin. Besides the true porphyries, there are many beds of earthy, quite white or yellowish, friable, easily fusible matter, resembling chalk, which under the microscope is seen to consist of minute broken crystals, and which, as remarked in a former chapter, singularly resembles the upper tufaceous beds of the Patagonian tertiary formation. This earthy substance often becomes coarser, and contains minute rounded fragments of porphyries and rounded grains of quartz, and in one case so many of the latter as to resemble a common sandstone. These beds are sometimes marked with true lines of aqueous

deposition, separating particles of different degrees of coarseness; in other cases there are parallel ferruginous lines not of true deposition, as shown by the arrangement of the particles, though singularly resembling them. The more indurated varieties often include many small and some larger angular cavities, which appear due to the removal of earthy matter: some varieties contain mica. All these earthy and generally white stones insensibly pass into more indurated sonorous varieties, breaking with a conchoidal fracture, yet of small specific gravity; many of these latter varieties assume a pale purple tint, being singularly banded and veined with different shades, and often become plainly porphyritic with crystals of feldspar. The formation of these crystals could be most clearly traced by minute angular and often partially hollow patches of earthy matter, first assuming a *fibrous structure*, then passing into opaque imperfectly shaped crystals, and lastly, into perfect glassy crystals. When these crystals have appeared, and when the basis has become compact, the rock in many places could not be distinguished from a true claystone porphyry without a trace of mechanical structure.

In some parts, these earthy or tufaceous beds pass into jaspery and into beautifully mottled and banded porcelain rocks, which break into splinters, translucent at their edges, hard enough to scratch glass, and fusible into white transparent beads: grains of quartz included in the porcelainous varieties can be seen melting into the surrounding paste. In other parts, the earthy or tufaceous beds either insensibly pass into, or alternate with, breccias composed of large and small fragments of various purplish porphyries, with the matrix generally porphyritic: these breccias, though their subaqueous origin is in many places shown both by the arrangement of their smaller particles and by an oblique or current lamination, also pass into porphyries, in which every trace of mechanical origin and stratification has been obliterated.

Some highly porphyritic though coarse-grained masses, evidently of sedimentary origin, and divided into thin layers, differing from each other chiefly in the number of embedded grains of quartz, interested me much from the peculiar manner in which here and there some of the layers terminated in abrupt points, quite unlike those produced by a layer of sediment naturally thinning out, and apparently the result of a subsequent process of metamorphic aggregation. In another common variety of a finer texture, the aggregating process had gone further, for the whole mass consisted of quite short, parallel, often slightly curved layers or patches, of whitish or reddish finely granulo-crystalline feldspathic matter, generally terminating at both ends in blunt points; these layers or patches further tended to pass into wedge or almond shaped little masses, and these finally into true crystals of feldspar, with their centres often slightly drusy. The series was so perfect that I could not doubt that these large crystals, which had their longer axes placed parallel to each other, had primarily originated in the metamorphosis and aggregation of alternating layers of tuff; and hence their parallel position must be attributed (unexpected though the conclusion may be), not to laws of

chemical action, but to the original planes of deposition. I am tempted briefly to describe three other singular allied varieties of rock; the first without examination would have passed for a stratified porphyritic breccia, but all the included angular fragments consisted of a border of pinkish crystalline feldspathic matter, surrounding a dark translucent siliceous centre, in which grains of quartz not quite blended into the paste could be distinguished: this uniformity in the nature of the fragments shows that they are not of mechanical, but of concretionary origin, having resulted perhaps from the self-breaking up and aggregation of layers of indurated tuff containing numerous grains of quartz,—into which, indeed, the whole mass in one part passed. The second variety is a reddish non-porphyrific claystone, quite full of spherical cavities, about half an inch in diameter, each lined with a collapsed crust formed of crystals of quartz. The third variety also consists of a pale purple non-porphyrific claystone, almost wholly formed of concretionary balls, obscurely arranged in layers, of a less compact and paler coloured claystone; each ball being on one side partly hollow and lined with crystals of quartz.

*Spseudo-dikes.*—Some miles up the harbour, in a line of cliffs formed of slightly metamorphosed tufaceous and porphyritic claystone beds, I observed three vertical dikes, so closely resembling in general appearance ordinary volcanic dikes, that I did not doubt, until closely examining their composition, that they had been injected from below. The first is straight, with parallel sides, and about four feet wide; it consists of whitish, indurated tufaceous matter, precisely like some of the beds intersected by it. The second dike is more remarkable; it is slightly tortuous, about eighteen inches thick, and can be traced for a considerable distance along the beach; it is of a purplish-red or brown colour, and is formed chiefly of *rounded* grains of quartz, with broken crystals of earthy feldspar, scales of black mica, and minute fragments of claystone porphyry, all firmly united together in a hard sparing base. The structure of this dike shows obviously that it is of mechanical and sedimentary origin; yet it thinned out upwards, and did not cut through the uppermost strata in the cliffs. This fact at first appears to indicate that the matter could not have been washed in from above;\* but if we reflect on the suction which would result from a deep-seated fissure being formed, we may admit that if the fissure were in any part open to the surface, mud and water might well be drawn into it along its whole course. The third dike consisted of a hard, rough, white rock, almost composed of broken crystals of glassy feldspar, with numerous scales of black mica, cemented in a scanty base; there was little in the appearance of this rock, to preclude the idea of its having been a true injected feldspathic dike. The matter composing these three spseudo-dikes, especially the second one, appears to have suffered, like the surrounding strata, a certain degree of metamorphic action; and this has much

\* Uphilled fissures are known to occur both in volcanic and in ordinary sedimentary formations. At the Galapagos Archipelago (Volcanic Islands, &c. p. 100), there are some striking examples of spseudo-dikes composed of hard tuff.

aided the deceptive appearance. At Bahia, in Brazil, we have seen that a true injected hornblende dike, not only has suffered metamorphism, but has been dislocated and even diffused in the surrounding gneiss, under the form of separate crystals and of fragments.

*Falkland Islands.*—I have described these islands in a paper published in the third volume of the Geological Journal. The mountain-ridges consist of quartz, and the lower country of clay-slate and sandstone, the latter containing palæozoic fossils. These fossils have been separately described by Messrs. Morris and Sharpe: some of them resemble Silurian, and others Devonian forms. In the eastern part of the group the several parallel ridges of quartz extend in a west and east line; but further westward the line becomes W.N.W. and E.S.E., and even still more northerly. The cleavage-planes of the clay-slate are highly inclined, generally at an angle of above  $50^\circ$ , and often vertical; they strike almost invariably in the same direction with the quartz ranges. The outline of the indented shores of the two main islands, and the relative positions of the smaller islets, accord with the strike both of the main axes of elevation and of the cleavage of the clay-slate.

*Tierra del Fuego.*—My notes on the geology of this country, are copious, but as they are unimportant, and as fossils were found only in one district, a brief sketch will be here sufficient. The east coast from the St. of Magellan (where the boulder formation is largely developed) to St. Polycarp's Bay is formed of horizontal tertiary strata, bounded some way towards the interior by a broad mountainous band of clay-slate. This great clay-slate formation extends from St. Le Maire westward for 140 miles, along both sides of the Beagle channel to near its bifurcation. South of this channel, it forms all Navarin Island, and the eastern half of Hoste Island and of Hardy Peninsula; north of the Beagle Channel it extends in a north-west line on both sides of Admiralty Sound to Brunswick Peninsula in the St. of Magellan, and I have reason to believe, stretches far up the eastern side of the Cordillera. The western and broken side of Tierra del Fuego towards the Pacific, is formed of metamorphic schists, granite and various trappean rocks: the line of separation between the crystalline and clay-slate formations, can generally be distinguished, as remarked by Capt. King,\* by the parallelism in the clay-slate districts of the shores and channels, ranging in a line between [W.  $20^\circ$  to  $40^\circ$  N.] and [E.  $20^\circ$  to  $40^\circ$  S.].

The clay-slate is generally fissile, sometimes siliceous or ferruginous, with veins of quartz and calcareous spar; it often assumes, especially on the loftier mountains, an altered feldspathic character, passing into feldspathic porphyry: occasionally it is associated with breccia and grauwacke. At Good Success Bay, there is a little intercalated black crystalline limestone. At Port Famine much of the clay-slate

\* Geographical Journal, vol. i. p. 155.

is calcareous, and passes either into a mudstone or into grauwacke, including odd-shaped concretions of dark argillaceous limestone. Here alone, on the shore a few miles north of Port Famine, and on the summit of M. Tarn (2600 feet high), I found organic remains; they consist of,

- |                                                                    |              |
|--------------------------------------------------------------------|--------------|
| 1. <i>Ancyloceras simplex</i> , d'Orbig. Pal. Franc. (Pl. V. f. 2) | Mount Tarn.  |
| 2. <i>Fusus</i> (in imperfect state)                               | do.          |
| 3. <i>Natica</i> do.                                               | do.          |
| 4. <i>Pentacrimus</i> do.                                          | do.          |
| 5. <i>Lucina excentrica</i> , G. B. Sowerby, (Pl. V. fig. 21.)     | Port Famine. |
| 6. <i>Venus</i> (in imperfect state)                               | do.          |
| 7. <i>Turbinolia?</i> do.                                          | do.          |
| 8. <i>Hamites elatior</i> , G. B. Sowerby,                         | do.          |

M. d'Orbigny states\* that MM. Hombron and Grange found in this neighbourhood an *Ancyloceras*, perhaps *A. simplex*, an Ammonite, a *Plicatula* and *Modiola*. M. d'Orbigny believes from the general character of these fossils, and from the *Ancyloceras* being identical (as far as its imperfect condition allows of comparison) with the *A. simplex* of Europe, that the formation belongs to an early stage of the Cretaceous system. Prof. E. Forbes, judging only from my specimens, concurs in the probability of this conclusion. The *Hamites elatior* of the above list, of which a description is given by Mr. Sowerby in the Appendix, and which is remarkable from its large size, has not been seen either by M. d'Orbigny or Prof. E. Forbes, as, since my return to England, the specimens have been lost. The great clay-slate formation of Tierra del Fuego being cretaceous, is certainly a very interesting fact,—whether we consider the appearance of the country, which, without the evidence afforded by the fossils, would form the analogy of most known districts, probably have been considered as belonging to the Palæozoic series,—or whether we view it as showing that the age of this terminal portion of the great axis of S. America, is the same (as will hereafter be seen) with the Cordillera of Chile and Peru.

The clay-slate in many parts of T. del Fuego, is broken by dikes † and by great masses of greenstone, often highly hornblendic: almost all the small islets within the clay-slate districts are thus composed. The slate near the dikes generally becomes paler-coloured, harder, less fissile, of a feldspathic nature, and passes into a porphyry or greenstone: in one case, however, it became more fissile, of a red colour, and contained minute scales of mica, which were absent in the unaltered rock. On the east side of Ponsonby Sound, some dikes composed of a pale sonorous feldspathic rock, porphyritic with a little feldspar, were remarkable, from their number,—there being within the space of a mile at least one hundred,—from their nearly equalling in bulk the intermediate slate,—and more especially from the excessive fineness (like the finest inlaid carpentry) and perfect parallelism of their junc-

\* Voyage, Part. Géolog. p. 242.

† In a greenstone-dike in the Magdalen Channel, the feldspar cleaved with the angle of albite. This dike was crossed, as well as the surrounding slate, by a large vein of quartz, a circumstance of unusual occurrence.

tions with the almost vertical laminæ of clay-slate. I was unable to persuade myself that these great parallel masses had been injected, until I found one dike which abruptly thinned out to half its thickness, and had one of its walls jagged, with fragments of the slate embedded in it.

In southern T. del Fuego, the clay-slate towards its S.W. boundary, becomes much altered and feldspathic. Thus on Wollaston Island slate and grauwacke can be distinctly traced passing into feldspathic rocks and greenstones, including iron pyrites and epidote, but still retaining traces of cleavage with the usual strike and dip. One such metamorphosed mass was traversed by large vein-like masses of a beautiful mixture (as ascertained by Professor Miller) of green epidote, garnets, and white calcareous spar. On the northern point of this same island, there were various ancient submarine volcanic rocks, consisting of amygdaloids with dark bole and agate,—of basalt with decomposed olivine,—of compact lava with glassy feldspar,—and of a coarse conglomerate of red scorix, parts being amygdaloidal with carbonate of lime. The southern part of Wollaston Island and the whole of Hermite and Horn Islands, seem formed of cones of greenstone: the outlying islets of Il Defenso and D. Ramirez are said\* to consist of porphyritic lava. In crossing Hardy Peninsula, the slate, still retaining traces of its usual cleavage, passes into columnar feldspathic rocks, which are succeeded by an irregular tract of trappean and basaltic rocks, containing glassy feldspar and much iron pyrites: there is, also, some harsh red claystone porphyry, and an almost true trachyte with needles of hornblende, and in one spot a curious slaty rock, divided into quadrangular columns, having a base almost like trachyte, with drusy cavities lined by crystals, too imperfect, according to Professor Miller, to be measured, but resembling Zeagomite.† In the midst of these singular rocks, no doubt of ancient submarine volcanic origin, a high hill of feldspathic clay-slate projected, retaining its usual cleavage. Near this point, there was a small hillock, having the aspect of granite, but formed of white albite, brilliant crystals of hornblende (both ascertained by the reflecting goniometer) and mica; but with no quartz. No recent volcanic district has been observed in any part of Tierra del Fuego.

Five miles west of the bifurcation of the Beagle Channel, the slate-formation, instead of becoming, as in the more southern parts of Tierra del Fuego, feldspathic, and associated with trappean or old volcanic rocks, passes by alternations into a great underlying mass of fine gneiss and glossy clay-slate, which at no great distance is succeeded by a grand formation of mica-slate containing garnets. The folia of these metamorphic schists strike parallel to the cleavage-planes of the clay-slate, which have a very uniform direction over the whole of this part of the country: the folia, however, are undulatory and tortuous, whilst the cleavage-laminæ of the slate are straight. These schists

\* Determined by Professor Jameson. Weddell's Voyage, p. 169.

† See Mr. Brooke's Paper in the London Phil. Mag. vol. x. This mineral occurs in an ancient volcanic rock near Rome.

compose the chief mountain-chain of southern T. del Fuego, ranging along the north side of the northern arm of the Beagle Channel, in a short W.N.W. and E.S.E. line, with two points (Mounts Sarmiento and Darwin) rising to heights of 6,800 and 6,900 feet. On the south-western side of this northern arm of the Beagle Channel, the clay-slate is seen with its *strata* dipping from the great chain, so that the metamorphic schists here form a ridge bordered on each side by clay-slate. Further north, however, to the west of this great range there is no clay-slate, but only gneiss, mica, and hornblende slates, resting on great barren hills of true granite, and forming a tract about sixty miles in width. Again, westward of these rocks, the outermost islands are of trappean formation, which, from information obtained during the voyages of the Adventure and Beagle,\* seem, together with granite, chiefly to prevail along the western coast as far north as the entrance of the St. of Magellan: a little more inland, on the eastern side of Clarence Island and S. Desolation, granite, greenstone, mica-slate, and gneiss appears to predominate. I am tempted to believe, that where the clay-slate has been metamorphosed at great depths beneath the surface, gneiss, mica-slate, and other allied rocks have been formed, but where the action has taken place nearer the surface, feldspathic porphyries, greenstones, &c. have resulted, often accompanied by submarine volcanic eruptions.

Only one other rock, met with in both arms of the Beagle Channel, deserves any notice, namely, a granulo-crystalline mixture of white albite, black hornblende (ascertained by measurement of the crystals, and confirmed by Professor Miller), and more or less of brown mica, but without any quartz. This rock occurs in large masses, closely resembling in external form granite or syenite: in the southern arm of the Channel, one such mass underlies the mica-slate, on which clay-slate was superimposed: this peculiar plutonic rock which, as we have seen occurs also in Hardy Peninsula, is interesting, from its perfect similarity with that (hereafter often to be referred to under the name of andesite) forming the great injected axes of the Cordillera of Chile.

The stratification of the clay-slate is generally very obscure, whereas the cleavage is remarkably well defined: to begin with the extreme eastern parts of T. del Fuego; the cleavage-planes near the St. of Le Maire, strike either W. and E. or W.S.W. and E.N.E., and are highly inclined: the form of the land, including Staten Island, indicates that the axes of elevation have run in this same line, though I was unable to distinguish the planes of stratification. Proceeding westward, I accurately examined the cleavage of the clay-slate on the northern, eastern, and western sides (thirty-five miles apart) of Navarin Island, and everywhere found the laminae ranging with extreme regularity, W.N.W. and E.S.E., seldom varying more

\* See the Paper by Capt. King, in the Geograph. Journal; also a Letter to Dr. Fitton in Geolog. Proc., vol. i. p. 29; also some observations by Capt. Fitzroy, Voyages, vol. i. p. 375. I am indebted also to Mr Lyell, for a series of specimens collected by Lieut. Graves.



than one point of the compass from this direction.\* Both on the east and west coasts, I crossed at right angles the cleavage-planes for a space of about eight miles, and found them dipping at an angle of between  $45^{\circ}$  and  $90^{\circ}$ , generally to S.S.W., sometimes to N.N.E., and often quite vertically. The S.S.W. dip was occasionally succeeded abruptly by a N.N.E. dip, and this by a vertical cleavage, or again by the S.S.W. dip; as in a lofty cliff on the eastern end of the island, the laminae of slate were seen to be folded into very large steep curves, ranging in the usual W.N.W. line, I suspect that the varying and opposite dips may possibly be accounted for by the cleavage-laminae, though to the eye appearing straight, being parts of large abrupt curves, with their summits cut off and worn down.

In several places I was particularly struck with the fact, that the fine laminae of the clay-slate, where cutting straight through the bands of stratification, and therefore indisputably true cleavage-planes, differed slightly in their greyish and greenish tints of colour, in compactness, and in some of the laminae having a rather more jaspery appearance than others. I have not seen this fact recorded, and it appears to me important, for it shows that the same cause which has produced the highly fissile structure, has altered in a slight degree the mineralogical character of the rock in the same planes. The bands of stratification, just alluded to, can be distinguished in many places, especially in Navarin Island, but only on the weathered surfaces of the slate; they consist of slightly undulatory zones of different shades of colour and of thicknesses, and resemble the marks (more closely than anything else to which I can compare them) left on the inside of a vessel by the draining away of some dirty slightly agitated liquid: no difference in composition, corresponding with these zones, could be seen in freshly fractured surfaces. In the more level parts of Navarin Island, these bands of stratification were nearly horizontal; but on the flanks of the mountains they were inclined from them, but in no instance that I saw at a very high angle. There can, I think, be no doubt that these zones, which appear only on the weathered surfaces, are the last vestiges of the original planes of stratification, now almost obliterated by the highly fissile and altered structure which the mass has assumed.

The clay-slate cleaves in the same W.N.W. and E.S.E. direction, as on Navarin Island, on both sides of the Beagle Channel, on the eastern side of Hoste Island, on the N.E. side of Hardy Peninsula, and on the northern point of Wollaston Island; although in these two latter localities the cleavage has been much obscured by the metamorphosed and feldspathic condition of the slate. Within the area of these several islands, including Navarin Island, the direction of the stratification and of the mountain-chains is very obscure; though the mountains in several places appeared to range in the same W.N.W.

\* The clay-slate in this island was in many places crossed by parallel smooth joints. Out of five cases, the angle of intersection between the strike of these joints and that of the cleavage-laminae, was in two cases  $45^{\circ}$  and in two others  $79^{\circ}$ .

line with the cleavage: the outline of the coast, however, does not correspond with this line. Near the bifurcation of the Beagle Channel, where the underlying metamorphic schists are first seen, they are foliated (with some irregularities,) in this same W.N.W. line, and parallel, as before stated, to the main mountain-axis of this part of the country. Westward of this main range, the metamorphic schists are foliated, though less plainly, in the same direction, which is likewise common to the zone of old erupted trappean rocks, forming the outermost islets. Hence the area, over which the cleavage of the slate and the foliation of the metamorphic schists extends with an average W.N.W. and E.S.E. strike, is about forty miles in a north and south line, and ninety miles in an east and west line.

Further northward, near Port Famine, the stratification of the clay-slate and of the associated rocks, is well defined, and there alone the cleavage and strata-planes are parallel. A little north of this port there is an anticlinal axis ranging N.W. (or a little more westerly) and S.E.: south of the port, as far as Admiralty Sound and Gabriel Channel, the outline of the land clearly indicates the existence of several lines of elevation in this same N.W. direction, which, I may add, is so uniform in the western half of the St. of Magellan, that, as Captain King\* has remarked, "a parallel ruler placed on the map upon the projecting points of the south shore, and extended across the strait, will also touch the headlands on the opposite coast." It would appear, from Captain King's observations, that over all this area the cleavage extends in the same line. Deep-water channels, however, in all parts of Tierra del Fuego, have burst through the trammels both of stratification and cleavage; most of them may have been formed during the elevation of the land by long-continued erosion, but others, for instance the Beagle Channel, which stretches like a narrow canal for 120 miles obliquely through the mountains, can hardly have thus originated.

Finally, we have seen that in the extreme eastern point of Tierra del Fuego, the cleavage and coast-lines extend W. and E. and even W.S.W. and E.N.E.: over a large area westward, the cleavage, the main range of mountains, and some subordinate ranges, but not the outlines of the coast, strike W.N.W. and E.S.E.: in the central and western parts of the St. of Magellan, the stratification, the mountain-ranges, the outlines of the coast, and the cleavage all strike nearly N.W. and S.E. North of the strait, the outline of the coast and the mountains on the mainland, run nearly north and south. Hence we see, at this southern point of the continent, how gradually the Cordillera bend, from their north and south course of so many thousand miles in length, into an east and even E.N.E. direction.

*West Coast, from the Southern Chonos Islands to Northern Chile.*

—The first place at which we landed north of the St. of Magellan was near Cape Tres Montes, in lat. 47° S. Between this point and the northern Chonos Islands, a distance of 200 miles, the Beagle

\* *Geograph. Journal*, vol. i. p. 170.

visited several points, and specimens were collected for me from the intermediate spaces by Lieut. Stokes. The predominant rock is mica-slate, with thick folia of quartz, very frequently alternating with and passing into a chloritic, or into a black, glossy, often striated, slightly anthracitic schist, which soils paper, and becomes white under a great heat, and then fuses. Thin layers of feldspar, swelling at intervals into well crystallized kernels, are sometimes included in these black schists; and I observed one mass of the ordinary black variety insensibly lose its fissile structure, and pass into a singular mixture of chlorite, epidote, feldspar, and mica. Great veins of quartz are numerous in the mica-schist; wherever these occur the folia are much convoluted. In the southern part of the Peninsula of Tres Montes, a compact altered feldspathic rock with crystals of feldspar and grains of quartz is the commonest variety; this rock\* exhibits occasionally traces of an original brecciated structure, and often presents (like the altered state of Tierra del Fuego) traces of cleavage-planes, which strike in the same direction with the folia of mica-schist further northward. At Inchemo Island, a similar rock gradually becomes granulo-crystalline and acquires scales of mica; and this variety at S. Estevan becomes highly laminated, and though still exhibiting some rounded grains of quartz, passes into the black glossy slightly anthracitic schist, which, as we have seen, repeatedly alternates with and passes into the micaceous and chloritic schists. Hence all the rocks on this line of coast belong to one series, and insensibly vary from an altered feldspathic clay-slate into largely foliated, true mica-schist.

The cleavage of the homogeneous schists, the foliation of those composed of more or less distinct minerals in layers, and the planes of alternation of the different varieties or so-called stratification, are all parallel and preserve over this 200 miles of coast a remarkable degree of uniformity in direction. At the northern end of the group, at Low's Harbour, the well-defined folia of mica-schist everywhere ranged within eight degrees (or less than one point of the compass) of N. 19° W. and S. 19° E.; and even the point of dip varied very little, being always directed to the west and generally at an angle of forty degrees: I should mention that I had here good opportunities of observation, for I followed the naked rock on the beach, transversely to the strike, for a distance of four miles and a half, and all the way attended to the dip. Along the outer islands, for 100 miles south of Low's Harbour, Lieut. Stokes, during his boat-survey, kindly observed for me the strike of the foliation, and he assures me that it was invariably northerly, and the dip with one single exception to the west. Further south at Vallenar Bay, the strike was almost universally N. 25° W. and the dip, generally at an angle of about 40° to W. 25° S., but in some places almost vertical. Still further south, in the neighbourhood of the harbours of Anna Pink, S. Estevan, and S. Andres, and (judging from a distance) along the southern part of

\* The peculiar, abruptly conical form of the hills in this neighbourhood, would have led any one at first to have supposed that they had been formed of injected or intrusive rocks.

Tres Montes, the foliation and cleavage extended in a line between [N.  $11^{\circ}$  to  $22^{\circ}$  W.] and [S.  $11^{\circ}$  to  $22^{\circ}$  E.]; and the planes dipped generally westerly, but often easterly, at angles varying from a gentle inclination to vertical. At A. Pink's Harbour, where the schists generally dipped easterly, wherever the angle became high, the strike changed from N.  $11^{\circ}$  W. to even as much as N.  $45^{\circ}$  W.: in an analogous manner at Vallenar Bay, where the dip was westerly (viz. on an average directed to W.  $25^{\circ}$  S.), as soon as the angle became very high, the planes struck in a line more than  $25^{\circ}$  west of north. The average result from all the observations on this 200 miles of coast, is a strike of N.  $19^{\circ}$  W. and S.  $19^{\circ}$  E.: considering that in each specified place my examination extended over an area of several miles, and that Lieut. Stoke's observations apply to a length of 100 miles, I think this remarkable uniformity is pretty well established. The prevalence, throughout the northern half of this line of coast, of a dip in one direction, that is to the west, instead of being sometimes west and sometimes east, is, judging from what I have elsewhere seen, an unusual circumstance. In Brazil, La Plata, the Falkland Islands, and Tierra del Fuego, there is generally an obvious relation between the axes of elevation, the outline of the coast, and the strike of the cleavage or foliation: in the Chonos Archipelago, however, neither the minor details of the coast-line, nor the chain of the Cordillera, nor the subordinate transverse mountain-axes, accord with the strike of the foliation and cleavage: the seaward face of the numerous islands composing this archipelago, and apparently the line of the Cordillera, range N.  $11^{\circ}$  E., whereas as we have just seen, the average strike of the foliation is N.  $19^{\circ}$  W.

There is one interesting exception to the uniformity in the strike of the foliation. At the northern point of Tres Montes (lat.  $45^{\circ} 52'$ ) a bold chain of granite, between 2,000 and 3,000 feet in height, runs from the coast far into the interior,\* in a E.S.E. line, or more strictly E.  $28^{\circ}$  S. and W.  $28^{\circ}$  N. In a bay, at the northern foot of this range, there are a few islets of mica-slate, with the folia in some parts horizontal, but mostly inclined at an average angle of  $20^{\circ}$  to the north. On the northern steep flank of the range, there are a few patches (some quite isolated, and not larger than half a crown!) of the mica-schist, foliated with the same northerly dip. On the broad summit, as far as the southern crest, there is much mica-slate, in some places even 400 feet in thickness, with the folia all dipping north, at angles varying from  $5^{\circ}$  to  $20^{\circ}$ , but sometimes mounting up to  $30^{\circ}$ . The southern flank consists of bare granite. The mica-slate is penetrated by small veins† of granite, branching from the main body. Leaving out of view the prevalent strike of the folia in other parts of this

\* In the distance, other mountains could be seen apparently ranging N.N.E. and S.S.W. at right angles to this one. I may add, that not far from Vallenar Bay there is a fine range, apparently of granite, which has burst through the mica-slate in a N.E. by E. and S.W. by S. line.

† The granite within these veins, as well as generally at the junction with the mica-slate, is more quartzose than elsewhere. The granite, I may add, is traversed by dikes running for a very great length in the line of the mountains;

archipelago, it might have been expected that here they would have dipped N.  $28^{\circ}$  E., that is directly from the ridge, and, considering its abruptness, at a high inclination; but the real dip, as we have just seen, both at the foot and on the northern flank, and over the entire summit, is at a small angle, and directed nearly due north. From these considerations it occurred to me, that perhaps we here had the novel and curious case of already inclined laminæ obliquely tilted at a subsequent period by the granitic axis. Mr. Hopkins, so well known from his mathematical investigations, has most kindly calculated the problem: the proposition sent was,—take a district composed of laminæ, dipping at an angle of  $40^{\circ}$  to W.  $19^{\circ}$  S., and let an axis of elevation traverse it in an E.  $28^{\circ}$  S. line, what will the position of the laminæ be on the northern flank after a tilt, we will first suppose, of  $45^{\circ}$ ? Mr. Hopkins informs me, that the angle of the dip will be  $28^{\circ} 31'$ , and its direction to north  $30^{\circ} 33'$  west.\* By varying the supposed angle of the tilt, our previously inclined folia can be thrown into any angle between  $26^{\circ}$ , which is the least possible angle, and  $90^{\circ}$ ; but if a small inclination be thus given to them, their point of dip will depart far from the north, and therefore not accord with the actual position of the folia of mica-schist on our granitic range. Hence it appears very difficult, without varying considerably the elements of the problem, thus to explain the anomalous strike and dip of the foliated mica-schist, especially in those parts, namely, at the base of the range, where the folia are almost horizontal. Mr. Hopkins, however, adds, that great irregularities and lateral thrusts might be expected in every great line of elevation, and that these would account for considerable deviations from the calculated results: considering that the granitic axis, as shown by the veins, has indisputably been injected after the perfect formation of the mica-slate, and considering the uniformity of the strike of the folia throughout the rest of the archipelago, I cannot but still think that their anomalous position at this one point is somehow directly and mechanically related to the intrusion of this W.N.W. and E.S.E. mountain-chain of granite.

Dikes are frequent in the metamorphic schists of the Chonos Islands, and seem feebly to represent that great band of trappian and ancient volcanic rocks on the south-western coast of T. del Fuego. At S. Andres I observed in the space of half a mile, seven broad, parallel dikes, composed of three varieties of trap, running in a N.W. and S.E. line, parallel to the neighbouring mountain-ranges of altered clay-slate; but they must be of long subsequent origin to these mountains; for they intersected the volcanic formation described in the last chapter. North of Tres Montes, I noticed three dikes differing from each other in composition, one of them having an euritic base including large octagons of quartz; these dikes, as well as several of porphyry are composed of a somewhat laminated eurite, containing crystals of feldspar, hornblende, and octagons of quartz.

\* On the south side of the axis (where, however, I did not see any mica-slate) the dip of the folia would be at an angle of  $77^{\circ} 55'$ , directed to west  $35^{\circ} 33'$  south. Hence the two points of dip on the opposite sides of the range, instead of being as in ordinary cases directly opposed to each other at an angle of  $180^{\circ}$ , would here be only  $86^{\circ} 50'$  apart.

phyritic greenstone at Vallenar Bay, extended N.E. and S.W., nearly at right angles to the foliation of the schists, but in the line of their joints. At Low's Harbour, however, a set of great parallel dikes, one ninety yards and another sixty yards in width, have been guided by the foliation of the mica-schist, and hence are inclined westward at an angle of  $45^\circ$ : these dikes are formed of various porphyritic traps, some of which are remarkable from containing numerous rounded grains of quartz. A porphyritic trap of this latter kind, passed in one of the dikes into a most curious hornstone, perfectly white, with a waxy fracture and pellucid edges, fusible, and containing many grains of quartz and specks of iron pyrites. In the ninety yard dike several large, apparently now quite isolated, fragments of mica-slate were embedded; but as their foliation was exactly parallel to that of the surrounding solid rock, no doubt these now separate fragments originally formed wedge-shaped depending portions of a continuous vault or crust, once extending over the dike, but since worn down and denuded.

*Chiloe, Valdivia, Concepcion.* — In Chiloe, a great formation of mica-schist strikingly resembles that of the Chonos Islands. For a space of eleven miles on the S.E. coast, the folia were very distinct, though slightly convoluted, and ranged within a point of N.N.W. and S.S.E., dipping either E.N.E. or more commonly W.S.W., at an average angle of  $22^\circ$  (in one spot, however, at  $60^\circ$ ), and therefore decidedly at a lesser inclination than amongst the Chonos Islands. On the west and north-western shores, the foliation was often obscure, though, where best defined, it ranged within a point of N. by W. and S. by E., dipping either easterly or westerly, at varying and generally very small angles. Hence, from the southern part of Tres Montes to the northern end of Chiloe, a distance of 300 miles, we have closely allied rocks with their folia striking on an average in the same direction, namely between N.  $11^\circ$  and  $22^\circ$  W. Again, at Valdivia, we meet with the same mica-schist, exhibiting nearly the same mineralogical passages as in the Chonos Archipelago, often, however, becoming more ferruginous, and containing so much feldspar as to pass into gneiss. The folia were generally well defined; but nowhere else in S. America did I see them varying so much in direction: this seemed chiefly caused by their forming parts, as I could sometimes distinctly trace, of large flat curves: nevertheless, both near the settlement and towards the interior, a N.W. and S.E. strike seemed more frequent than any other direction; the angle of the dip was generally small. At Concepcion, a highly glossy clay-slate had its cleavage often slightly curvilinear, and inclined, seldom at a high angle, towards various points of the compass;\* but here, as

\* I observed in some parts, that the tops of the laminae of the clay-slate (*b* of the diagram) under the superficial detritus and soil (*a*) were bent, sometimes without being broken, as represented in the accompanying diagram, which is copied from one given by Sir H. De la Beche (p. 42, Geological Manual) of an exactly similar phenomenon in Devonshire. Mr. R. A. C. Austen, also,

No. 23.



at Valdivia, a N.W. and S.E. strike seemed to be the most frequent one. In certain spots large quartz veins were numerous, and near them, the cleavage, as was the case with the foliation of the schists in the Chonos archipelago, became extremely tortuous.

At the northern end of Quiriquina Island, in the Bay of Concepcion, at least eight rudely parallel dikes, which have been guided to a certain extent by the cleavage of the slate, occur within the space of a quarter of a mile. They vary much in composition, resembling in many respects the dikes at Low's Harbour: the greater number consist of feldspathic porphyries, sometimes containing grains of quartz; one, however, was black and brilliant, like an augitic rock, but really formed of feldspar; others of a feldspathic nature were perfectly white, with either an earthy or crystalline fracture, and including grains and regular octagons of quartz; these white varieties passed into ordinary greenstones. Although, both here and at Low's Harbour, the nature of the rock varied considerably in the same dike, yet I cannot but think that at these two places and in other parts of the Chonos group, where the dikes, though close to each other and running parallel, are of different composition, that they must have been formed at different periods. In the case of Quiriquina this is a rather interesting conclusion, for these eight parallel dikes cut through the metamorphic schists in a N.W. and S.E. line, and since their injection the overlying cretaceous or tertiary strata have been tilted (whilst still under the sea) from a N.W. by N. and S.E. by S. line; and again, during the great earthquake of Feb. 1835, the ground in this neighbourhood was fissured in N.W. and S.E. lines; and from the manner in which buildings were thrown down, it was evident that the surface undulated in this same direction.\*

*Central and Northern Chile.*—Northward of Concepcion, as far as Copiapo, the shores of the Pacific consist, with the exception of some small tertiary basins, of gneiss, mica-schist, altered clay-slate, granite, greenstone and syenite: hence the coast from Tres Montes to Copiapo, a distance of 1200 miles, and I have reason to believe for a much greater space, is almost similarly constituted.

Near Valparaiso the prevailing rock is gneiss, generally including

in his excellent paper on S.E. Devon (*Geolog. Transact.* vol. vi. p. 437), has described this phenomenon; he attributes it to the action of frosts, but at the same time doubts whether the frosts of the present day penetrate to a sufficient depth. As it is known that earthquakes particularly affect the surface of the ground, it occurred to me that this appearance might perhaps be due, at least at Concepcion, to their frequent occurrence; the superficial layers of detritus being either jerked in one direction, or, where the surface was inclined, pushed a little downwards during each strong vibration. In North Wales I have seen a somewhat analogous but less regular appearance, though on a greater scale (*London Phil. Mag.* vol. xxi. p. 184), and produced by a quite different cause, namely, by the stranding of great icebergs; this latter appearance has also been observed in N. America.

\* *Geolog. Trans.* vol. vi. p. 602 and 617. *Journal of Researches* (2nd edit.) p. 307.

much hornblende : concretionary balls formed of feldspar, hornblende and mica, from two to three feet in diameter, are in very many places conformably enfolded by the foliated gneiss : veins of quartz and feldspar, including black schorl and well-crystallized epidote, are numerous. Epidote likewise occurs in the gneiss in thin layers, parallel to the foliation of the mass. One large vein of a coarse granitic character, was remarkable from in one part quite changing its character, and insensibly passing into a blackish porphyry, including acicular crystals of glassy feldspar and of hornblende : I have never seen any other such case.\*

I shall in the few following remarks on the rocks of Chile, allude exclusively to their foliation and cleavage. In the gneiss round Valparaiso the strike of the foliation is very variable, but I think about N. by W. and S. by E. is the commonest direction ; this likewise holds good with the cleavage of the altered feldspathic clay-slates, occasionally met with on the coast for ninety miles north of Valparaiso. Some feldspathic slate, alternating with strata of clay-stone porphyry in the Bell of Quillota and at Jajuel, and therefore, perhaps, belonging to a later period than the metamorphic schists on the coast, cleaved in this same direction. In the Eastern Cordillera, in the Portillo Pass, there is a grand mass of mica-slate, foliated in a north and south line, and with a high westerly dip : in the Uspallata range, clay-slate and grauwacke have a highly inclined, nearly north and south cleavage, though in some parts the strike is irregular : in the main or Cumbre range, the direction of the cleavage in the feldspathic clay-slate is N.W. and S.E.

Between Coquimbo and Guasco there are two considerable formations of mica-slate, in one of which the rock passed sometimes into common clay-slate, and sometimes into a glossy black variety, very like that in the Chonos archipelago. The folia and cleavage of these rocks ranged between [N. and N.W. by N.] and [S. and S.W. by S.] Near the Port of Guasco several varieties of altered clay-slate have a quite irregular cleavage. Between Guasco and Copiapo, there are some siliceous and talcaceous slates cleaving in a north and south line, with an easterly dip of between  $60^{\circ}$  and  $70^{\circ}$  : high up, also, the main valley of Copiapo, there is mica-slate with a high easterly dip. In the whole space between Valparaiso and Copiapo an easterly dip is much more common than an opposite or westerly one.

#### *Concluding remarks on Cleavage and Foliation.*

In this southern part of the southern hemisphere, we have seen that the cleavage-laminæ range over wide areas with remarkable uniformity, cutting straight through the planes of stratification,† but

\* Humboldt (Personal Narrative, vol. iv. p. 60) has described with much surprise, concretionary balls, with concentric divisions, composed of partially vitreous feldspar, hornblende, and garnets, included within great veins of gneiss, which cut across the mica-slate near Venezuela.

† In my paper on the Falkland Islands, (vol. iii. p. 267 Geological Journal,)



yet being parallel in strike to the main axes of elevation, and generally to the outlines of the coast. The dip, however, is as variable, both in angle and in direction (that is, sometimes being inclined to the one side and sometimes to the directly opposite side), as the strike is uniform. In all these respects there is a close agreement with the facts given by Professor Sedgwick in his celebrated memoir in the *Geological Transactions*, and by Sir R. I. Murchison in his various excellent discussions on this subject. The Falkland Islands, and more especially Tierra del Fuego, offer striking instances of the lines of cleavage, the principal axes of elevation, and the outlines of the coast, gradually changing together their courses. The direction which prevails throughout Tierra del Fuego and the Falkland Islands, namely, from west with some northing to east with some southing, is also common to the several ridges in northern Patagonia and in the western parts of Banda Oriental: in this latter province, in the Sierra Tapalguen, and in the western Falkland Island, the W. by N., or W.N.W. and E.S.E., ridges, are crossed at right angles by others ranging N.N.E. and S.S.W.

The fact of the cleavage-laminæ in the clay-slate of Tierra del Fuego, where seen cutting straight through the planes of stratification, and where consequently there could be no doubt about their nature, differing slightly in colour, texture, and hardness, appears to me very interesting. In a thick mass of laminated, feldspathic and altered clay-slate, interposed between two great strata of porphyritic conglomerate in central Chile, and where there could be but little doubt about the bedding, I observed similar slight differences in composition, and likewise some distinct thin layers of epidote, parallel to the highly inclined cleavage of the mass. Again, I incidentally noticed in North Wales,\* where glaciers had passed over the truncated edges of the highly inclined laminæ of clay-slate, that the surface, though smooth, was worn into small parallel undulations, caused by the component laminæ being of slightly different degrees of hardness. With reference to the slates of North Wales, Professor Sedgwick describes the planes of cleavage, as "coated over with chlorite and semi-crystalline matter, which not only merely define the planes in question, but strike in parallel flakes through the whole mass of the rock."† In some of those glossy and hard varieties of clay-slate, which may often be seen passing into mica-schist, it has appeared to me that the cleavage-planes were formed of excessively thin, generally slightly convoluted, folia, composed of microscopically minute scales of mica. From these several facts, and more especially from the case of the clay-slate in Tierra del Fuego, it must, I think, be concluded, that the same power which has impressed on the slate its

I have given a curious case on the authority of Capt. Sulivan, R.N., of much folded beds of clay-slate, in some of which the cleavage is perpendicular to the horizon, and in others it is perpendicular to each curvature or fold of the bed: this appears a new case.

\* London Phil. Mag. vol. xxi. p. 182.

† Geological Trans. vol. iii. p. 471.

fissile structure or cleavage, has tended to modify its mineralogical character in parallel planes.

Let us now turn to the Foliation of the metamorphic schists, a subject which has been much less attended to. As in the case of cleavage-laminæ, the folia preserve over very large areas a uniform strike: thus Humboldt\* found for a distance of 300 miles in Venezuela, and indeed over a much larger space, gneiss, granite, mica and clay-slate, striking very uniformly N.E. and S.W., and dipping at an angle of between  $60^{\circ}$  and  $70^{\circ}$  to N.W.: it would even appear from the facts given in this chapter, that the metamorphic rocks throughout the north-eastern part of S. America are generally foliated within two points of N.E. and S.W. Over the eastern parts of Banda Oriental, the foliation strikes, with a high inclination, very uniformly N.N.E. to S.S.W., and over the western parts, in a W. by N. and E. by S. line. For a space of 300 miles on the shores of the Chonos and Chiloe islands, we have seen that the foliation seldom deviates more than a point of the compass from a N.  $19^{\circ}$  W. and S.  $19^{\circ}$  E. strike. As in the case of cleavage, the angle of the dip in foliated rocks is generally high, but variable, and alternates from one side of the line of strike to the other side, sometimes being vertical: in the northern Chonos islands, however, the folia are inclined almost always to the west; in nearly the same manner, the cleavage-laminæ in southern Tierra del Fuego certainly dip much more frequently to S.S.W. than to the opposite point. In eastern Banda Oriental, in parts of Brazil and in some other districts, the foliation runs in the same direction with the mountain-ranges and adjoining coast-lines: amongst the Chonos islands, however, this coincidence fails, and I have given my reasons for suspecting that one granitic axis has burst through and tilted the already inclined folia of mica-schist: in the case of cleavage,† the coincidence between its strike and that of the main stratification seems sometimes to fail. Foliation and cleavage resemble each other in the planes winding round concretions, and in becoming tortuous where veins of quartz abound.‡ On the flanks of the mountains both in Tierra del Fuego and in other countries, I have observed that the cleavage-planes frequently dip at a high angle inwards; and this was long ago observed by Von Buch to be the case in Norway: this fact is perhaps analogous to the folded, fan-like or radiating structure in the metamorphic schists of the Alps,§ in which the folia in the central crests are vertical, and on the two flanks inclined inwards. Where masses of fissile and foliated rocks alternate together, the cleavage

\* Personal Narrative, vol. vi. p. 591, et seq.

† Cases are given by Mr. Jukes, in his *Geology of Newfoundland*, p. 130.

‡ I have seen in Brazil and Chile concretions thus enfolded by foliated gneiss; and Macculloch (*Highlands*, vol. i. p. 64) has described a similar case. For analogous cases in clay-slate, see Prof. Henslow's *Memoir in Cambridge Phil. Trans.* vol. i. p. 379, and Macculloch's *Class. of Rocks*, p. 351. With respect to both foliation and cleavage becoming tortuous where quartz-veins abound, I have seen instances near Monte Video, at Concepcion, and in the Chonos Islands. See also Mr. Greenough's *Critical Examination*, p. 78.

§ Studer in *Edin. New Phil. Journal*, vol. xxiii. p. 144.

and foliation, in all cases which I have seen, are parallel. Where in one district the rocks are fissile, and in another adjoining district they are foliated, the planes of cleavage and foliation are likewise generally parallel: this is the case with the feldspathic homogeneous slates in the southern part of the Chonos group, compared with the fine foliated mica-schists of the northern part; so again the clay-slate of the whole eastern side of Tierra del Fuego cleaves in exactly the same line with the foliated gneiss and mica-slate of the western coast; other analogous instances might have been adduced.\*

With respect to the origin of the folia of quartz, mica, feldspar, and other minerals composing the metamorphic schists, Professor Sedgwick, Mr. Lyell and most authors believe, that the constituent parts of each layer were separately deposited as sediment, and then metamorphosed. This view, in the majority of cases, I believe to be quite untenable. In those not uncommon instances, where a mass of clay-slate, in approaching granite, gradually passes into gneiss,† we clearly see that folia of distinct minerals can originate through the metamorphosis of a homogeneous fissile rock. The deposition, it may be remarked, of numberless alternations of pure quartz, and of the elements of mica or feldspar, does not appear a probable event.‡ In those districts in which the metamorphic schists are foliated in planes, parallel to the cleavage of the rocks in an adjoining district, are we to believe that the folia are due to sedimentary layers, whilst the cleavage-laminæ, though parallel, have no relation whatever to such planes of deposition? On this view, how can we reconcile the vastness of the areas over which the strike of the foliation is uniform, with what we see in disturbed districts composed of true strata; and especially, how can we understand the high and even vertical dip throughout many wide districts, which are not mountainous, and throughout some, as in western Banda Oriental, which are not even hilly? Are we to admit that in the northern part of the Chonos archipelago, mica-slate was first accumulated in parallel horizontal folia to a thickness of about four geographical miles, and then upturned at an angle of forty degrees; whilst, in the southern part of this same archipelago, the cleavage-laminæ of closely allied rocks, which none would imagine had ever been horizontal, dip at nearly the same angle, to nearly the same point?

Seeing, then, that foliated schists indisputably are sometimes produced by the metamorphosis of homogeneous fissile rocks; seeing that foliation and cleavage are so closely analogous in the several above enumerated respects; seeing that some fissile and almost homogeneous rocks show incipient mineralogical changes along the planes of their cleavage, and that other rocks with a fissile structure alternate with,

\* I have given a case in Australia. See my volume on Volcanic Islands, p. 131.

† I have described (Volcanic Islands, p. 149) a good instance of such a passage at the Cape of Good Hope.

‡ See some excellent remarks on this subject, in D'Aubuisson's *Traité de Géog.* tom. i. p. 297. Also, some remarks by Mr. Dana in Silliman's *American Journ.* vol. xlv. p. 108.

and pass into varieties with a foliated structure, I cannot doubt that in most cases foliation and cleavage are parts of the same process: in cleavage there being only an incipient separation of the constituent minerals; in foliation a much more complete separation and crystallization.

The fact often referred to in this chapter, of the foliation and the so-called strata in the metamorphic series,—that is, the alternating masses of different varieties of gneiss, mica-schist, and hornblende-slate, &c.—being parallel to each other, at first appears quite opposed to the view, that the folia have no relation to the planes of original deposition. Where the so-called beds are not very thick and of widely different mineralogical composition from each other, I do not think that there is any difficulty in supposing that they have originated in an analogous manner with the separate folia: we should bear in mind what thick strata, in ordinary sedimentary masses, have obviously been formed by a concretionary process. In a pile of volcanic rocks on the island of Ascension, there are strata, differing quite as much in appearance as the ordinary varieties of the metamorphic schists, which undoubtedly have been produced, not by successive flowings of lava, but by internal molecular changes. Near Monte Video, where the stratification, as it would be called, of the metamorphic series is, in most parts, particularly well developed, being, as usual, parallel to the foliation, we have seen that a mass of chloritic schist, netted with quartz-veins, is entangled in gneiss, in such a manner as to show that it had certainly originated in some process of segregation: again, in another spot, the gneiss tended to pass into hornblending schist by alternating with layers of quartz; but these layers of quartz almost certainly had never been separately deposited, for they were absolutely continuous with the numerous intersecting veins of quartz. I have never had an opportunity of tracing for any distance, along the line both of strike and of dip, the so-called beds in the metamorphic schists, but I strongly suspect that they would not be found to extend with the same character, very far in the line either of their dip or strike. Hence I am led to believe, that most of the so-called beds are of the nature of complex folia, and have not been separately deposited. Of course, this view cannot be extended to *thick* masses included in the metamorphic series, which are of totally different composition from the adjoining schists, and which are far-extended, as is sometimes the case with quartz and marble; these must generally be of the nature of true strata.\* Such strata, however, will almost always strike in the same direction with the folia, owing to the axes of elevation being in most countries parallel to the strike of the foliation; but they will generally dip at a different angle from that of the foliation; and the angle of the foliation in itself almost always varies much: hence, in crossing a metamorphosed schistose district, it would require especial attention to discriminate between true strata of depo-

\* Macculloch states (Classification of Rocks, p. 364) that primary limestones are often found in irregular masses or great nodules, "which can scarcely be said to possess a stratified shape!"

sition, and complex foliated masses. The mere presence of true strata in the midst of a set of metamorphic schists, is no argument that the foliation is of sedimentary origin, without it be further shown in each case, that the folia not only strike, but dip throughout in parallel planes with those of the true stratification.

As in some cases it appears that where a fissile rock has been exposed to partial metamorphic action, for instance from the irruption of granite, the foliation has supervened on the already existing cleavage-planes; so, perhaps in some instances, the foliation of a rock may have been determined by the original planes of deposition or of oblique current-laminæ: I have, however, myself, never seen such a case, and I must maintain that in most extensive metamorphic areas, the foliation is the extreme result of that process, of which cleavage is the first effect. That foliation may arise without any previous structural arrangement in the mass, we may infer from injected, and therefore once liquefied, rocks, both of volcanic and plutonic origin, sometimes having a "grain" (as expressed by Professor Sedgwick), and sometimes being composed of distinct folia or laminæ of different compositions. In my volume on Volcanic Islands, I have given several instances of this structure in volcanic rocks, and it is not uncommonly seen in plutonic masses,—thus, in the Cordillera of Chile, there are gigantic mountain-like masses of red granite, which have been injected whilst liquefied, and which, nevertheless, display in parts a decidedly laminar structure.\*

Finally, we have seen that the planes of cleavage and of foliation, that is, of the incipient process and of the final result, generally strike parallel to the principal axes of elevation, and to the outline of the land: the strike of the axes of elevation (that is, of the lines of fissures with the strata on their edges upturned), according to the reasoning of Mr. Hopkins, is determined by the form of the area undergoing changes of level, and the consequent direction of the lines of tension and fissure. Now, in that remarkable pile of volcanic rocks at Ascension, which has several times been alluded to (and in some other cases), I have endeavoured to show,\* that the lamination of the several varieties, and their alternations, have been caused by the moving mass, just before its final consolidation, having been subjected (as in a glacier) to planes of different tension; this difference in the tension affecting the crystalline and concretionary processes. One of the varieties of rock thus produced at Ascension, at first sight, singularly resembles a fine-grained gneiss; it consists of quite straight and parallel zones, of excessive tenuity, of more and less coloured crystallized feldspar, of distinct crystals of quartz, diopside, and oxide of iron.

\* As remarked in a former part of this chapter, I suspect that the boldly conical mountains of gneiss-granite, near Rio de Janeiro, in which the constituent minerals are arranged in parallel planes, are of intrusive origin. We must not, however, forget the lesson of caution taught by the curious clay-stone porphyries of Port Desire, in which we have seen that the breaking up and aggregation of a thinly stratified tufaceous mass, has yielded a rock semi-porphyrific with crystals of feldspar, arranged in the planes of original deposition.

† Volcanic Islands, p. 65.

These considerations, notwithstanding the experiments made by Mr. Fox, showing the influence of electrical currents in producing a structure like that of cleavage, and notwithstanding the apparently inexplicable variation, both in the inclination of the cleavage-laminæ and in their dipping first to one side and then to the other side of the line of strike, lead me to suspect that the planes of cleavage and foliation are intimately connected with the planes of different tension, to which the area was long subjected, *after* the main fissures or axes of upheavement had been formed, but *before* the final consolidation of the mass and the total cessation of all molecular movement.

## CHAPTER VII.

### CENTRAL CHILE; STRUCTURE OF THE CORDILLERA.

*Central Chile—Basal formations of the Cordillera—Origin of the porphyritic clay-stone conglomerate—Andesite—Volcanic rocks—Section of the Cordillera by the Pequeñes or Portillo Pass—Great gypseous formation—Pequeñes line; thickness of strata, fossils of—Portillo line, conglomerate, orthitic granite, mica-schist, and volcanic rocks of—Concluding remarks on the denudation and elevation of the Portillo line—Section by the Cumbre or Uspallata Pass—Porphyries—Gypseous strata—Section near Puente del Inca; fossils of—Great subsidence—Intrusive porphyries—Plain of Uspallata—Section of the Uspallata chain—Structure and nature of the strata—Silicified vertical trees—Great subsidence—Granitic rocks of axis—Concluding remarks on the Uspallata range; origin subsequent to that of the main Cordillera; two periods of subsidence; comparison with the Portillo chain.*

THE district between the Cordillera and the Pacific, on a rude average, is from about eighty to one hundred miles in width. It is crossed by many chains of mountains, of which the principal ones, in the latitude of Valparaiso and southward of it, range nearly north and south; but in the more northern parts of the province, they run in almost every possible direction. Near the Pacific, the mountain-ranges are generally formed of syenite or granite, or of an allied euritic porphyry; in the low country, besides these granitic rocks and greenstone, and much gneiss, there are, especially northward of Valparaiso, some considerable districts of true clay-slate with quartz veins, passing into a feldspathic and porphyritic slate; there is also some grauwacke and quartzose and jaspery rocks, the latter occasionally assuming the character of the basis of clay-stone porphyry: trap-dikes are numerous. Nearer the Cordillera, the ranges (such as those of S. Fernando, the Prado,\* and Aconcagua) are formed partly of granitic rocks, and partly of purple porphyritic conglomerates, clay-stone porphyry, greenstone-porphry, and other rocks, such as, we shall immediately see, form the basal strata of the main Cordillera. In the more northern parts of Chile, this porphyritic series extends over large tracts of country far from the Cordillera; and even in central Chile such occasionally occur in outlying positions.

I will describe the Campana of Quillota, which stands only fifteen miles from the Pacific, as an instance of one of these outlying masses.

\* Meyen, Reise um Erde, Th. 1. s. 235.

This hill is conspicuous from rising to the height of 6400 feet: its summit shows a nucleus, uncovered for a height of 800 feet, of fine greenstone, including epidote and octahedral magnetic iron ore; its flanks are formed of great strata of porphyritic clay-stone conglomerate, associated with various true porphyries and amygdaloids, alternating with thick masses of a highly feldspathic, sometimes porphyritic, pale-coloured slaty rock, with its cleavage-laminæ dipping inwards at a high angle. At the base of the hill there are syenites, a granular mixture of quartz and feldspar, and harsh quartzose rocks, all belonging to the basal metamorphic series. I may observe that at the foot of several hills of this class, where the porphyries are first seen (as near S. Fernando, the Prado, Las Vacas, &c.), similar harsh quartzose rocks and granular mixtures of quartz and feldspar occur, as if the more fusible constituent parts of the granitic series had been drawn off to form the overlying porphyries.

In central Chile, the flanks of the main Cordillera, into which I penetrated by four different valleys, generally consist of distinctly stratified rocks. The strata are inclined at angles varying from sometimes even under ten, to twenty degrees, very rarely exceeding forty degrees: in some, however, of the quite small, exterior, spur-like ridges, the inclination was not unfrequently greater. The dip of the strata in the main outer lines was usually outwards or from the Cordillera, but in northern Chile frequently inwards,—that is, their basset-edges fronted the Pacific. Dikes occur in extraordinary numbers. In the great, central, loftiest ridges, the strata, as we shall presently see, are almost always highly inclined and often vertical. Before giving a detailed account of my two sections across the Cordillera, it will, I think, be convenient to describe the basal strata as seen, often to a thickness of 4000 or 5000 feet, on the flanks of the outer lines.

*Basal strata of the Cordillera.*—The prevailing rock is a purplish or greenish, porphyritic claystone conglomerate. The embedded fragments vary in size from mere particles to blocks as much as six or eight inches (rarely more) in diameter; in many places, where the fragments were minute, the signs of aqueous deposition were unequivocally distinct; where they were large, such evidence could rarely be detected. The basis is generally porphyritic with perfect crystals of feldspar, and resembles that of a true injected clay-stone porphyry: often, however, it has a mechanical or sedimentary aspect, and sometimes (as at Jajuel) is jaspery. The included fragments are either angular, or partially or quite rounded;\* in some parts the rounded, in others, the angular fragments prevail, and usually both kinds are

\* Some of the rounded fragments in the porphyritic conglomerate near the Baths of Cauquenes, were marked with radii and concentric zones of different shades of colour: any one who did not know that pebbles, for instance flint pebbles from the chalk, are sometimes zoned concentrically with their worn and rounded surfaces, might have been led to infer, that these balls of porphyry were not true pebbles, but had originated in concretionary action.



mixed together : hence the word *breccia* ought strictly to be appended to the term *porphyritic conglomerate*. The fragments consist of many varieties of clay-stone porphyry, usually of nearly the same colour with the surrounding basis, namely, purplish-reddish, brownish, mottled or bright green ; occasionally fragments of a laminated, pale-coloured, feldspathic rock, like altered clay-slate, are included ; as are sometimes grains of quartz, but only in one instance in central Chile, (namely, at the mines of Jajuel) a few pebbles of quartz. I nowhere observed mica in this formation, and rarely hornblende ; where the latter mineral did occur, I was generally in doubt whether the mass really belonged to this formation, or was of intrusive origin. Calcareous spar occasionally occurs in small cavities ; and nests and layers of epidote are common. In some few places in the finer-grained varieties (for instance at Quillota), there were short, interrupted layers of earthy feldspar, which could be traced, exactly as at Port Desire, passing into large crystals of feldspar : I doubt, however, whether in this instance, the layers had ever been separately deposited as tufaceous sediment.

All the varieties of porphyritic conglomerates and breccias pass into each other, and by innumerable gradations into porphyries no longer retaining the least trace of mechanical origin : the transition appears to have been effected much more easily in the finer-grained, than in the coarser-grained varieties. In one instance, near Cauquenes, I noticed that a porphyritic conglomerate assumed a spheroidal structure, and tended to become columnar. Besides the porphyritic conglomerates and the perfectly characterized porphyries of metamorphic origin, there are other porphyries, which, though differing not at all or only slightly in composition, certainly have had a different origin : these consist of pink or purple claystone porphyries, sometimes including grains of quartz, — of greenstone-porphyry, and of other dusky rocks, all generally porphyritic with fine, large, tabular, opaque crystals, often placed crosswise, of feldspar cleaving like albite, (judging from several measurements), and often amygdaloidal with siliceous, agate, carbonate of lime, green and brown bole.\* These several porphyritic

\* This bole is a very common mineral in the amygdaloidal rocks ; it is generally of a greenish-brown colour, with a radiating structure ; externally it is black with an almost metallic lustre, but often coated by a bright green film. It is soft and can be scratched by a quill ; under the blowpipe, swells greatly and becomes scaly, then fuses easily into a black magnetic bead. This substance is evidently similar to that which often occurs in submarine volcanic rocks. An examination of some very curious specimens of a fine porphyry (from Jajuel), leads me to suspect that some of these amygdaloidal balls, instead of having been deposited in pre-existing air-vesicles, are of concretionary origin ; for in these specimens, some of the pea-shaped little masses (often externally marked with minute pits) are formed of a mixture of green earth with stony matter, like the basis of the porphyry, including minute, imperfect crystals of feldspar ; and these pea-shaped little masses are themselves amygdaloidal with minute spheres of the green earth, each enveloped by a film of white, apparently feldspathic, earthy matter : so that the porphyry is doubly amygdaloidal. It should not, however, be overlooked, that all the strata here have undergone metamorphic action, which may have caused crystals of feldspar to appear, and other changes to be effected, in the originally simple amygdaloidal balls. Mr. J. D. Dana, in an excellent paper on Trap rocks (Edin. New

and amygdaloidal varieties never show any signs of passing into masses of sedimentary origin: they occur both in great and small intrusive masses, and likewise in strata alternating with those of the porphyritic conglomerate, and with the planes of junction often quite distinct, yet not seldom blended together. In some of these intrusive masses, the porphyries exhibit, more or less plainly, a brecciated structure, like that often seen in volcanic masses. These brecciated porphyries could generally be distinguished at once from the metamorphosed, porphyritic breccia-conglomerates, by all the fragments being angular and being formed of the same variety, and by the absence of every trace of aqueous deposition. One of the porphyries above specified, namely, the greenstone-porphyry with large tabular crystals of albite, is particularly abundant, and in some parts of the Cordillera (as near St. Jago) seemed more common even than the purplish porphyritic conglomerate. Numerous dikes likewise consist of this greenstone porphyry; others are formed of various fine-grained trappan rocks; but very few of clay-stone porphyry: I saw no true basaltic dikes.

In several places in the lower part of the series, but not everywhere, thick masses of a highly feldspathic, often porphyritic, slaty rock occur interstratified with the porphyritic conglomerate: I believe in one or two cases blackish limestone has been found in a similar position. The feldspathic rock is of a pale grey or greenish colour; it is easily fusible; where porphyritic, the crystals of feldspar are generally small and vitreous; it is distinctly laminated, and sometimes includes parallel layers of epidote;\* the lamination appears to be distinct from stratification. Occasionally this rock is somewhat curious; and at one spot, namely, at the C. of Quillota, it had a brecciated structure. Near the mines of Jajuel, in a thick stratum of this feldspathic, porphyritic slate, there was a layer of hard, blackish, siliceous, infusible, compact clay-slate, such as I saw nowhere else: at the same place I was able to follow for a considerable distance the junction between the slate and the conformably underlying porphyritic conglomerate, and they certainly passed gradually into each other. Wherever these slaty feldspathic rocks abound, greenstone seems common; at the C. of Quillota a bed of well-crystallized greenstone lay conformably in the midst of the feldspathic slate, with the upper and lower junctions passing insensibly into it. From this fact, and from the frequently porphyritic condition of the slate, I should perhaps have

Phil. Journ. vol. xli. p. 198), has argued, with great force, that all amygdaloidal minerals have been deposited by aqueous infiltration. I may take this opportunity of alluding to a curious case, described in my volume on Volcanic Islands (p. 26), of an amygdaloid, with many of its cells only half filled up with a mesotypic mineral.

M. Rose has described an amygdaloid, brought by Dr. Meyen (*Reise um Erde*, Th. 1. s. 316) from Chile, as consisting of crystallized quartz, with crystals of stilbite within, and lined externally by green earth.

\* This mineral is extremely common in all the formations of Chile; in the gneiss near Valparaiso and in the granitic veins crossing it, in the injected greenstone crowning the C. of Quillota, in some granitic porphyries, in the porphyritic conglomerate, and in the feldspathic clay-slates.

considered this rock as an erupted one (like certain laminated feldspathic lavas in the trachytic series), had I not seen in T. del Fuego how readily true clay-slate becomes feldspathic and porphyritic, and had I not seen at Jajuel the included layer of black, siliceous clay-slate, which no one could have thought of igneous origin. The gentle passage of the feldspathic slate, at Jajuel, into the porphyritic conglomerate, which is certainly of aqueous origin, should also be taken into account.

The alternating strata of porphyries and porphyritic conglomerate, and with the occasionally included beds of feldspathic slate, together make a grand formation; in several places within the Cordillera, I estimated its thickness at from 6000 to 7000 feet. It extends for many hundred miles, forming the western flank of the Chilian Cordillera; and even at Iquique in Peru, 850 miles north of the southernmost point examined by me in Chile, the coast-escarpment, which rises to a height of between 2000 and 3000 feet, is thus composed. In several parts of northern Chile this formation extends much further towards the Pacific, over the granitic and metamorphic lower rocks, than it does in central Chile; but the main Cordillera may be considered as its central line, and its breadth in an east and west direction is never great. At first the origin of this thick, massive, long but narrow formation, appeared to me very anomalous: whence were derived, and how were dispersed the innumerable fragments, often of large size, sometimes angular and sometimes rounded, and almost invariably composed of porphyritic rocks? Seeing that the interstratified porphyries are never vesicular and often not even amygdaloidal, we must conclude that the pile was formed in deep water; how then came so many fragments to be well rounded and so many to remain angular, sometimes the two kinds being equally mingled, sometimes one and sometimes the other preponderating? That the clay-stone, greenstone, and other porphyries and amygdaloids, which lie *conformably* between the beds of conglomerate, are ancient submarine lavas, I think there can be no doubt; and I believe we must look to the craters whence these streams were erupted, as the source of the breccia-conglomerate: after a great explosion, we may fairly imagine that the water in the heated and scarcely quiescent crater would remain for a considerable time\* sufficiently agitated to triturate and round the loose fragments lying within it: these rounded fragments, few or many in number, would be shot forth at the next eruption, associated with few or many angular fragments, according to the strength of the explosion. The porphyritic conglomerate being purple or reddish, even when alternating with dusky-coloured or bright green porphyries and amygdaloids, is probably an analogous circumstance to the scorix of the blackish basalts being often bright red. The ancient submarine orifices whence the porphyries and their fragments were ejected, having been arranged in a band, like most

\* This certainly seems to have taken place in some recent volcanic archipelagoes, as at the Galapagos, where numerous craters are exclusively formed of tuff and fragments of lava.

still active volcanos, accounts for the thickness, the narrowness, and linear extension of this formation.

This whole great pile of rock has suffered much metamorphic action, as is very obvious in the gradual formation and appearance of the crystals of albitic feldspar and of epidote,—in the blending together of the fragments,—in the appearance of a laminated structure in the feldspathic slate,—and, lastly, in the disappearance of the planes of stratification, which could sometimes be seen on the same mountain quite distinct in the upper part, less and less plain on the flanks, and quite obliterated at the base. Partly owing to this metamorphic action, and partly to the close relationship in origin, I have seen fragments of porphyries,—taken from a metamorphosed conglomerate,—from a neighbouring stream of lava,—from the nucleus or centre (as it appeared to me) of the old submarine volcano,—and lastly from an intrusive mass of quite subsequent origin, all of which were absolutely undistinguishable in external characters.

One other rock, of plutonic origin, and highly important in the history of the Cordillera, from having been injected in most of the great axes of elevation and from having apparently been instrumental in metamorphosing the superincumbent strata, may be conveniently described in this preliminary discussion. It has been called by some authors *Andesite*: it mainly consists of well-crystallised white albite,\* (as determined with the goniometer in numerous specimens both by Professor Miller and myself), of less perfectly crystallised green hornblende, often associated with much mica, with chlorite and epidote, and occasionally with a few grains of quartz: in one instance in northern Chile, I found crystals of orthitic or potash feldspar, mingled with those of albite. Where the mica and quartz are abundant, the rock cannot be distinguished from granite: and it may be called andesitic granite. Where these two minerals are quite absent, and when, as often then happens, the crystals of albite are imperfect and blend together, the rock may be called andesitic porphyry, which bears nearly the same relation to andesitic granite that euristic porphyry does to common granite. These andesitic rocks form mountain-masses of a white colour, which, in their general outline and appearance,—in their joints,—in their occasionally including dark-coloured, angular fragments, apparently of some pre-existing rock,—and in the great dikes branching from them into the superincumbent strata, manifest a close and striking resemblance to masses of common granite and syenite: I never, however, saw in these andesitic rocks, those granitic veins of segregation which are so com-

\* I here, and elsewhere, call by this name, those feldspathic minerals which cleave like albite: but it now appears (Edin. New Phil. Journ. vol. xxiv. p. 181) that Abich has analysed a mineral from the Cordillera, associated with hornblende and quartz, (probably the same rock with that here under discussion), which cleaves like albite, but which is a new and distinct kind, called by him *Andesine*. It is allied to leucite, with the greater proportion of its potash replaced by lime and soda. This mineral seems scarcely distinguishable from albite, except by analysis.

mon in true granites. We have seen that andesite occurs in three places in Tierra del Fuego; in Chile, from S. Fernando to Copiapo, a distance of 450 miles, I found it under most of the axes of elevation; in a collection of specimens from the Cordillera of Lima in Peru, I immediately recognised it; and Erman\* states that it occurs in Eastern Kamtschatka. From its wide range, and from the important part it has played in the history of the Cordillera, I think this rock has well deserved its distinct name of Andesite.

The few still active volcanos in Chile are confined to the central and loftiest ranges of the Cordillera; and volcanic matter, such as appears to have been of subaërial eruption, is everywhere rare. According to Meyen,† there is a hill of pumice high up the valley of the Maypu, and likewise a trachytic formation at Colina, a village situated north of St. Jago. Close to this latter city, there are two hills formed of a pale feldspathic porphyry, remarkable from being doubly columnar, great cylindrical columns being subdivided into smaller four or five sided ones; and a third hillock (Cerro Blanco) is formed of a fragmentary mass of rock, which I believe to be of volcanic origin, intermediate in character between the above feldspathic porphyry and common trachyte, and containing needles of hornblende and granular oxide of iron. Near the Baths of Cauquenes, between two short parallel lines of elevation, where they are intersected by the valley, there is a small, though distinct volcanic district; the rock is a dark grey (andesitic) trachyte, which fuses into a greenish-gray bead, and is formed of long crystals of fractured glassy albite (judging from one measurement) mingled with well-formed crystals, often twin, of augite. The whole mass is vesicular, but the surface is darker coloured and much more vesicular than any other part. This trachyte forms a cliff-bounded, horizontal, narrow strip on the steep southern side of the valley, at the height of 400 or 500 feet above the river-bed; judging from an apparently corresponding line of cliff on the northern side, the valley must once have been filled up to this height by a field of lava. On the summit of a lofty mountain some leagues higher up this same valley of the Cachapual, I found columnar pitchstone porphyritic with feldspar; I do not suppose this rock to be of volcanic origin, and only mention it here, from its being intersected by masses and dikes of a *vesicular* rock, approaching in character to trachyte; in no other part of Chile did I observe vesicular or amygdaloidal dikes, though these are so common in ordinary volcanic districts.

*Passage of the Andes by the Portillo or Peuquenes Pass.*

Although I crossed the Cordillera only once by this pass, and only once by that of the Cumbre or Uspallata (presently to be described), riding slowly and halting occasionally to ascend the mountains, there are many circumstances favourable to obtaining a more

\* Geograph. Journal, vol. ix. p. 510.

† Reise um Erde, Th. 1. s. 338 und 362.

faithful sketch of their structure, than would at first be thought possible from so short an examination. The mountains are steep and absolutely bare of vegetation; the atmosphere is resplendently clear; the stratification distinct; and the rocks brightly and variously coloured: some of the natural sections might be truly compared for distinctness to those coloured ones in geological works. Considering how little is known of the structure of this gigantic range, to which I particularly attended, most travellers having collected only specimens of the rocks, I think my sketch-sections, though necessarily imperfect, possess some interest. The section given in Plate I. Fig. 1, which I will now describe in detail, is on a horizontal scale of a third of an inch to a nautical mile, and on a vertical scale of one inch to a mile or 6000 feet. The width of the range, (excluding a few outlying hillocks) from the plain on which St. Jago the capital of Chile stands, to the Pampas, is sixty miles, as far as I can judge from the maps, which differ from each other and are all *exceedingly* imperfect. The St. Jago plain at the mouth of the Maypu, I estimate from adjoining known points at 2300 feet, and the Pampas at 3500 feet, both above the level of the sea. The height of the Peuquenes line, according to Dr. Gillies,\* is 13,210 feet; and that of the Portillo line (both in the gaps where the road crosses them) is 14,345 feet; the lowest part of the intermediate valley of Tenuyan is 7530 feet,—all above the level of the sea.

The Cordillera here, and indeed I believe throughout Chile, consist of several parallel, anticlinal and uniclinal mountain-lines, ranging north, or north with a little westing, and south. Some exterior and much lower ridges often vary considerably from this course, projecting like oblique spurs from the main ranges: in the district towards the Pacific, the mountains, as before remarked, extend in various directions, even east and west. In the main exterior lines, the strata, as also before remarked, are seldom inclined at a high angle; but in the central lofty ridges they are almost always highly inclined, broken by many great faults, and often vertical. As far as I could judge, few of the ranges are of great length; and in the central parts of the Cordillera, I was frequently able to follow with my eye a ridge gradually becoming higher and higher, as the stratification increased in inclination, from one end where its height was trifling and its strata gently inclined, to the other end where vertical strata formed snow-clad pinnacles. Even outside the main Cordillera, near the Baths of Cauquenes, I observed one such case, where a north and south ridge had its strata in the valley inclined at  $37^{\circ}$ , and less than a mile south of it, at  $67^{\circ}$ : another parallel and similarly inclined ridge, rose, at the distance of about five miles, into a lofty mountain with absolutely vertical strata. Within the Cordillera, the height of the ridges and the inclination of the strata often became doubled and trebled in much shorter distances than five miles: this peculiar form of upheaval probably indicates that the stratified crust was thin, and

\* Journal of Nat. and Geograph. Science, August 1830.

hence yielded to the underlying intrusive masses unequally, at certain points on the lines of fissure.

The valleys, by which the Cordillera are drained, follow the anticlinal or rarely synclinal troughs, which deviate most from the usual north and south course; or still more commonly those lines of faults or of unequal curvature (that is, lines with the strata on both hands dipping in the same direction, but at a somewhat different angle) which deviate most from a northerly course. Occasionally the torrents run for some distance in the north and south valleys, and then recover their eastern or western course by bursting through the ranges at those points, where the strata have been least inclined and the height consequently is less. Hence the valleys, along which the roads run, are generally zigzag; and, in drawing an east and west section, it is necessary to contract greatly that which is actually seen on the road.

Commencing at the western end of our section [No. 1.] where the R. Maypu debouches on the plain of St. Jago, we immediately enter on the porphyritic conglomerate formation, and in the midst of it find some hummocks [A] of granite and syenite, which probably (for I neglected to collect specimens) belong to the andesitic class. These are succeeded by some rugged hills [B] of dark-green, crystalline, feldspathic and in some parts slaty-rocks, which I believe belong to the altered clay-slate formation. From this point, great mountains of purplish and greenish, generally thinly stratified, highly porphyritic conglomerates, including many strata of amygdaloidal and greenstone porphyries, extend up the valley to the junction of the rivers Yeso and Volcan. As the valley here runs in a very southerly course, the width of the porphyritic conglomerate formation is quite conjectural; and from the same cause, I was unable to make out much about the stratification. In most of the exterior mountains, the dip was gentle and directed inwards; and at only one spot I observed an inclination as high as  $50^{\circ}$ . Near the junction of the R. Colorado with the main stream, there is a hill of whitish, brecciated, partially decomposed feldspathic porphyry, having a volcanic aspect but not being really of that nature: at Tollo, however, in this valley, Dr. Meyen\* met with a hill of pumice containing mica. At the junction of the Yeso and Volcan [D] there is an extensive mass, in white conical hillocks, of andesite, containing some mica, and passing either into andesitic granite, or into a spotted, semi-granular mixture of albitic (?) feldspar and hornblende: in the midst of this formation Dr. Meyen found true trachyte. The andesite is covered by strata of dark-coloured, crystalline, obscurely porphyritic rocks, and above them by the ordinary porphyritic conglomerates,—the strata all dipping away at a small angle from the underlying mass. The surrounding lofty mountains appear to be entirely composed of the porphyritic conglomerate, and I estimated its thickness here at between 6000 and 7000 feet.

\* Reise um Erde, Th. 1. ss. 338, 341.

Beyond the junction of the Yeso and Volcan, the porphyritic strata appear to dip towards the hillocks of andesite at an angle of  $40^\circ$ ; but at some distant points on the same ridge, they are bent up and vertical. Following the valley of the Yeso, trending N.E. (and therefore still unfavourable for our transverse section), the same porphyritic conglomerate formation is prolonged to near the Cuestadel Indio, situated at the western end of the basin (like a drained lake) of Yeso. Some way before arriving at this point, distant lofty pinnacles capped by coloured strata belonging to the great Gypseous formation could first be seen. From the summit of the Cuesta, looking southward, there is a magnificent sectional view of a mountain-mass, at least 2000 feet in thickness [E], of fine andesitic granite (containing much black mica, a little chlorite and quartz), which sends great white dikes far into the superincumbent, dark-coloured, porphyritic conglomerates. At the line of junction the two formations are wonderfully interlaced together: in the lower part of the porphyritic conglomerate, the stratification has been quite obliterated, whilst in the upper part it is very distinct, the beds composing the crests of the surrounding mountains being inclined at angles of between  $70^\circ$  and  $80^\circ$ , and some being even vertical. On the northern side of the valley, there is a great corresponding mass of andesitic granite, which is encased by porphyritic conglomerate, dipping both on the western and eastern sides, at about  $80^\circ$  to west, but on the eastern side with the tips of the strata bent in such a manner, as to render it probable that the whole mass had been on that side thrown over and inverted.

In the valley-basin of the Yeso, which I estimated at 7000 feet above the level of the sea, we first reach at [F] the gypseous formation. Its thickness is very great. It consists in most parts of snow-white, hard, compact gypsum, which breaks with a saccharine fracture, having translucent edges; under the blowpipe gives out much vapour; it frequently includes nests and exceedingly thin layers of crystallized, blackish carbonate of lime. Large, irregularly shaped concretions (externally still exhibiting lines of aqueous deposition) of blackish-grey, but sometimes white, coarsely and brilliantly crystallized hard anhydrite, abound within the common gypsum. Hillocks, formed of the hardest and purest varieties of the white gypsum, stand up above the surrounding parts, and have their surfaces cracked and marked, just like newly baked bread. There is much pale brown, soft, argillaceous gypsum; and there were some intercalated green beds which I had not time to reach. I saw only one fragment of selenite or transparent gypsum, and that perhaps may have come from some subsequently formed vein. From the mineralogical characters here given, it is probable that these gypseous beds have undergone some metamorphic action. The strata are much hidden by detritus, but they appeared in most parts to be highly inclined; and in an adjoining lofty pinnacle they could be distinctly seen bending up, and becoming vertical, conformably with the underlying porphyritic conglomerate. In very many parts of the great mountain-



face [F], composed of thin gypseous beds, there were innumerable masses, irregularly shaped and not like dikes, yet with well-defined edges, of an imperfectly granular, pale greenish or yellowish-white rock, essentially composed of feldspar, with a little chlorite or hornblende, epidote, iron-pyrites, and ferruginous powder: I believe that these curious trappean masses have been injected from the not far distant mountain-mass [E] of andesite whilst still fluid, and that owing to the softness of the gypseous strata they have not acquired the ordinary forms of dikes. Subsequently to the injection of these feldspathic rocks, a great dislocation has taken place; and the much shattered gypseous strata here overlie a hillock [G], composed of vertical strata of impure limestone and of black highly calcareous shale including threads of gypsum: these rocks, as we shall presently see, belong to the upper parts of the gypseous series, and hence must here have been thrown down by a vast fault.

Proceeding up the valley-basin of the Yeso, and taking our section sometimes on one hand and sometimes on the other, we come to a great hill of stratified porphyritic conglomerate [H] dipping at  $45^{\circ}$  to the west; and a few hundred yards farther on, we have a bed between 300 or 400 feet thick of gypsum [I] dipping eastward at a very high angle: here then we have a fault and anticlinal axis. On the opposite side of the valley, a vertical mass of red conglomerate, conformably underlying the gypsum, appears gradually to lose its stratification and passes into a mountain of porphyry. The gypsum [I] is covered by a bed [K], at least 1000 feet in thickness, of a purplish-red, compact, heavy, fine-grained sandstone or mudstone, which fuses easily into a white enamel, and is seen under a lens to contain triturated crystals. This is succeeded by a bed [L], 1000 feet thick (I believe I understate the thickness) of gypsum, exactly like the beds before described; and this again is capped by another great bed [M] of purplish-red sandstone. All these strata dip eastward; but the inclination becomes less and less, as we leave the first and almost vertical bed [I] of gypsum.

Leaving the basin-plain of Yeso, the road rapidly ascends, passing by mountains composed of the gypseous and associated beds, with their stratification greatly disturbed and therefore not easily intelligible: hence this part of the section has been left uncoloured. Shortly before reaching the great Peuenenes ridge, the lowest stratum visible [N] is a red sandstone or mudstone, capped by a vast thickness of black, compact, calcareous, shaly rock [O], which has been thrown into four lofty, though small ridges: looking northward the strata in these ridges are seen gradually to rise in inclination, becoming in some distant pinnacles absolutely vertical.

The ridge of Peuenenes, which divides the waters flowing into the Pacific and Atlantic oceans, extends in a nearly N.N.W. and S.S.E. line; its strata dip eastward at an angle of between  $30^{\circ}$  and  $45^{\circ}$ , but in the higher peaks bending up and becoming almost vertical. Where the road crosses this range, the height is 13,210 feet above the

sea-level, and I estimated the neighbouring pinnacles at from 14,000 to 15,000 feet. The lowest stratum visible in this ridge is a red stratified sandstone [P]; on it are superimposed two great masses [Q and S] of black, hard, compact, even having a conchoidal fracture, calcareous, more or less laminated shale, passing into limestone: this rock contains organic remains, presently to be enumerated. The compact varieties fuse easily in a white glass; and this I may add is a very general character with all the sedimentary beds in the Cordillera: although this rock when broken is generally quite black, it everywhere weathers into an ash-gray tint. Between these two great masses [Q and S], a bed [R] of gypsum is interposed, about 300 feet in thickness, and having the same characters as heretofore described. I estimated the total thickness of these three beds [Q, R, S] at nearly 3000 feet; and to this must be added, as will be immediately seen, a great overlying mass of red sandstone.

In descending the eastern slope of this great central range, the strata, which in the upper part dip eastward at about an angle of  $40^\circ$ , become more and more curved, till they are nearly vertical; and a little further onwards there is seen on the further side of a ravine, a thick mass of strata of bright red sandstone [T], with their upper extremities slightly curved, showing that they were once conformably prolonged over the beds [S]: on the southern and opposite side of the road, this red sandstone and the underlying black shaly rocks stand vertical, and in actual juxtaposition. Continuing to descend, we come to a synclinal valley filled with rubbish, beyond which we have the red sandstone [T<sup>2</sup>] corresponding with [T], and now dipping, as is seen both north and south of the road, at  $45^\circ$  to the west; and under it, the beds [S<sup>2</sup>, R<sup>2</sup>, Q<sup>2</sup>, and I believe P<sup>2</sup>] in corresponding order and of similar composition, with those on the western flank of the Peuques range, but dipping westward. Close to the synclinal valley the dip of these strata is  $45^\circ$ , but at the eastern or further end of the series it increases to  $60^\circ$ . Here the great gypseous formation abruptly terminates, and is succeeded eastward by a pile of more modern strata. Considering how violently these central ranges have been dislocated, and how very numerous dikes are in the exterior and lower parts of the Cordillera, it is remarkable that I did not here notice a single dike. The prevailing rock in this neighbourhood is the black, calcareous, compact shale, whilst in the valley-basin of the Yeso the purplish red sandstone or mudstone predominates,—both being associated with gypseous strata of exactly the same nature. It would be very difficult to ascertain the relative superposition of these several masses, for we shall afterwards see in the Cumbre Pass that the gypseous and intercalated beds are lens-shaped, and that they thin out, even where very thick, and disappear in short horizontal distances: it is quite possible that the black shales and red sandstones may be contemporaneous, but it is more probable that the former compose the uppermost parts of the series.

The fossils above alluded to in the black calcareous shales are few

in number, and are in an imperfect condition; they consist, as named for me by M. d'Orbigny, of—

1. Ammonite, indeterminate, near to *A. recticostatus*, D'Orbig. Pal. Franc. (Neocomian formation).
2. *Gryphæa*, near to *G. Couloni*, (Neocomian formations of France and Neufchatel.)
3. *Natica*, indeterminate.
4. *Cyprina rostrata*, D'Orbig. Pal. Franc. (Neocomian formation).
5. *Rostellaria angulosa* (?) D'Orbig. Pal. de l'Amer. Mer.
6. *Terebratula*?

Some of the fragments of Ammonites were as thick as a man's arm: the *Gryphæa* is much the most abundant shell. These fossils M. d'Orbigny considers as belonging to the Neocomian stage of the cretaceous system. Dr. Meyen,\* who ascended the valley of the Rio Volcan, a branch of the Yeso, found a nearly similar, but apparently more calcareous formation, with much gypsum, and no doubt the equivalent of that here described: the beds were vertical, and were prolonged up to the limits of perpetual snow: at the height of 9000 feet above the sea, they abounded with fossils, consisting, according to Von Buch,† of—

1. *Exogyra* (*Gryphæa*) *Couloni*, absolutely identical with specimens from the Jura and South of France.
2. *Trigonia costata*, } identical with those found in the upper Jurassic beds at
3. *Pecten striatus*, } Hildesheim.
4. *Cucullæa*, corresponding in form to *C. longirostris*, so frequent in the upper Jurassic beds of Westphalia.
5. Ammonites, resembling *A. biplex*.

Von Buch concludes that this formation is intermediate between the limestone of the Jura and the chalk, and that it is analogous with the uppermost Jurassic beds forming the plains of Switzerland. Hence M. d'Orbigny and Von Buch, under different terms, compare these fossils to those, from the same late stage in the secondary formations of Europe.

Some of the fossils which I collected were found a good way down the western slope of the main ridge, and hence must originally have been covered up by a great thickness of the black shaly rock, independently of the now denuded, thick, overlying masses of red sandstone. I neglected at the time to estimate how many hundred or rather thousand feet thick, the superincumbent strata must have been; and I will not now attempt to do so. This, however, would have been a highly interesting point, as indicative of a great amount of subsidence, of which we shall hereafter find in other parts of the Cordillera analogous evidence during this same period. The altitude of the Pequenenes Range, considering its not great antiquity, is very remarkable; many of the fossils were embedded at the height of 13,210 feet, and the same beds are prolonged up to at least from 14,000 to 15,000 above the level of the sea.

\* Reise um, &c., Th. 1. s. 355.

† Descript. Phys. des Iles Canaries, p. 471.

*The Portillo or Eastern Chain.*—The valley of Tenuyan, separating the Peuquenes and Portillo lines, is, as estimated by Dr. Gillies and myself, about twenty miles in width; the lowest part, where the road crosses the river, being 7,500 feet above the sea-level. The pass on the Portillo line is 14,365 feet high (1100 feet higher than that on the Peuquenes), and the neighbouring pinnacles must, I conceive, rise to nearly 16,000 feet above the sea. The river draining the intermediate valley of Tenuyan, passes through the Portillo line. To return to our section;—shortly after leaving the lower beds [P<sup>2</sup>] of the gypseous formation, we come to grand masses of a coarse, red conglomerate [V], totally unlike any strata hitherto seen in the Cordillera. This conglomerate is distinctly stratified, some of the beds being well defined by the greater size of the pebbles: the cement is calcareous and sometimes crystalline, though the mass shows no signs of having been metamorphosed. The included pebbles are either perfectly or only partially rounded; they consist of purplish sandstones, of various porphyries, of brownish limestone, of black calcareous, compact shale precisely like that in situ in the Peuquenes range, and containing some of the same fossil shells; also very many pebbles of quartz, some of micaceous schist, and numerous, broken, rounded crystals of a reddish orthitic or potash feldspar (as determined by Professor Miller), and these from their size must have been derived from a coarse-grained rock, probably granite. From this feldspar being orthitic, and even from its external appearance, I venture positively to affirm that it has not been derived from the rocks of the western ranges; but on the other hand it may well have come, together with the quartz and metamorphic schists, from the eastern or Portillo line, for this line mainly consists of coarse orthitic granite. The pebbles of the fossiliferous slate and of the purple sandstone, certainly have been derived from the Peuquenes or western ranges.

The road crosses the valley of Tenuyan in a nearly east and west line, and for several miles we have on both hands the conglomerate, everywhere dipping west and forming separate great mountains. The strata where first met with, after leaving the gypseous formation, are inclined westward at an angle of only 20°, which further on increases to about 45°. The gypseous strata, as we have seen, are also inclined westward: hence, when looking from the eastern side of the valley towards the Peuquenes range, a most deceptive appearance is presented, as if the newer beds of conglomerate dipped directly under the much older beds of the gypseous formation. In the middle of the valley, a bold mountain of unstratified lilac-coloured porphyry (with crystals of hornblende) projects; and further on, a little south of the road, there is another mountain, with its strata inclined at a small angle eastwards, which in its general aspect and colour, resembles the porphyritic conglomerate formation, so rare on this side of the Peuquenes line and so grandly developed throughout the western ranges.

The conglomerate is of great thickness: I do not suppose that the strata forming the separate mountain-masses [V, V, V] have ever been prolonged over each other, but that one mass has been broken up

by several, distinct, parallel, uniclinal lines of elevation. Judging, therefore, of the thickness of the conglomerate, as seen in the separate mountain-masses, I estimated it at least from 1500 to 2000 feet. The lower beds rest conformably on some singularly coloured, soft strata [W], which I could not reach to examine; and these again rest conformably on a thick mass of micaceous, thinly laminated, siliceous sandstone [X], associated with a little black clay-slate. These lower beds are traversed by several dikes of decomposing porphyry. The laminated sandstone is directly superimposed on the vast masses of granite [Y Y] which mainly compose the Portillo range. The line of junction between this latter rock, which is of a bright red colour, and the whitish sandstone was beautifully distinct; the sandstone being penetrated by numerous, great, tortuous dikes branching from the granite, and having been converted into a granular quartz rock (singularly like that of the Falkland Islands), containing specks of an ochery powder, and black crystalline atoms, apparently of imperfect mica. The quartzose strata in one spot were folded into a regular dome.

The granite which composes the magnificent bare pinnacles and the steep western flank of the Portillo chain, is of a brick-red colour, coarsely crystallised, and composed of orthitic or potash feldspar, quartz, and imperfect mica in small quantity, sometimes passing into chlorite. These minerals occasionally assume a laminar or foliated arrangement. The fact of the feldspar being orthitic in this range, is very remarkable, considering how rare, or rather, as I believe, entirely absent, this mineral is throughout the western ranges, in which soda-feldspar, or at least a variety cleaving like albite, is so extremely abundant. In one spot on the western flank, and on the eastern flank near Los Manantiales and near the crest, I noticed some great masses of a whitish granite, parts of it fine-grained, and parts containing large crystals of feldspar; I neglected to collect specimens, so I do not know whether this feldspar is also orthitic, though I am inclined to think so from its general appearance. I saw also some syenite and one mass which resembled andesite, but of which I likewise neglected to collect specimens. From the manner in which the whitish granites formed separate mountain-masses in the midst of the brick-red variety, and from one such mass near the crest being traversed by numerous veins of flesh-coloured and greenish eurite (into which I occasionally observed the brick-red granite insensibly passing), I conclude that the white granites probably belong to an older formation, almost overwhelmed and penetrated by the red granite.

On the crest I saw also, at a short distance, some coloured stratified beds, apparently like those [W] at the western base, but was prevented examining them by a snow-storm: Mr. Caldcleugh,\* however, collected here specimens of ribboned jasper, magnesian limestone, and other minerals. A little way down the eastern slope a few fragments of quartz and mica-slate are met with; but the great formation of this latter rock [Z], which covers up much of the eastern flank and

\* Travels, &c., vol. i. p. 308.

base of the Portillo range, cannot be conveniently examined until much lower down at a place called Mal Paso. The mica-schist here consists of thick layers of quartz, with intervening folia of finely-sealy mica, often passing into a substance like black glossy clay-slate: in one spot, the layers of quartz having disappeared, the whole mass became converted into glossy clay-slate. Where the folia were best defined, they were inclined at a high angle westward, that is, towards the range. The line of junction between the dark mica-slate and the coarse red granite, was most clearly distinguishable from a vast distance: the granite sent many small veins into the mica-slate, and included some angular fragments of it. As the sandstone on the western base has been converted by the red granite into a granular quartz-rock, so this great formation of mica-schist may possibly have been metamorphosed at the same time and by the same means; but I think it more probable, considering its more perfect metamorphic character and its well-pronounced foliation, that it belongs to an anterior epoch, connected with the white granites: I am the more inclined to this view, from having found at the foot of the range the mica-schist surrounding a hummock [Y<sup>2</sup>], exclusively composed of white granite. Near Los Arenales, the mountains on all sides are composed of the mica-slate; and looking backwards from this point up to the bare gigantic peaks above, the view was eminently interesting. The colours of the red granite and the black mica-slate are so distinct, that with a bright light these rocks could be readily distinguished even from the Pampas, at a level of at least 9000 feet below. The red granite, from being divided by parallel joints, has weathered into sharp pinnacles, on some of which, even on some of the loftiest, little caps of mica-schist could be clearly seen: here and there isolated patches of this rock adhered to the mountain-flanks, and these often corresponded in height and position on the opposite sides of the immense valleys. Lower down the schist prevailed more and more, with only a few quite small points of granite projecting through. Looking at the entire eastern face of the Portillo range, the red colour far exceeds in area the black; yet it was scarcely possible to doubt, that the granite had once been almost wholly encased by the mica-schist.

At Los Arenales, low down on the eastern flank, the mica-slate is traversed by several closely adjoining, broad dikes, parallel to each other and to the foliation of the schist. The dikes are formed of three different varieties of rock, of which a pale brown feldspathic porphyry with grains of quartz was much the most abundant. These dikes with their granules of quartz, as well as the mica-schist itself, strikingly resemble the rocks of the Chonos Archipelago. At a height of about 1200 feet above the dikes, and perhaps connected with them, there is a range of cliffs formed of successive lava-streams [A A], between 300 and 400 feet in thickness, and in places finely columnar. The lava consists of dark-grayish, harsh rocks, intermediate in character between trachyte and basalt, containing glassy feldspar, olivine, and a little mica, and sometimes amygdaloidal with

zeolite: the basis is either quite compact, or crenulated with air-vesicles arranged in laminæ. The streams are separated from each other by beds of fragmentary brown scoriæ, firmly cemented together, and including a few well-rounded pebbles of lava. From their general appearance, I suspect that these lava-streams flowed at an ancient period under the pressure of the sea, when the Atlantic covered the Pampas and washed the eastern foot of the Cordillera.\* On the opposite and northern side of the valley there is another line of lava-cliffs at a corresponding height; the valley between being of considerable breadth, and as nearly as I could estimate 1500 feet in depth. This field of lava is confined on both sides by the mountains of mica-schist, and slopes down rapidly but irregularly to the edge of the Pampas, where, having a thickness of about 200 feet, it terminates against a little range of claystone porphyry. The valley in this lower part expands into a bay-like, gentle slope, bordered by the cliffs of lava, which must certainly once have extended across this wide expanse. The inclination of the streams from Los Arenales to the mouth of the valley is so great, that at the time (though ignorant of M. Elie de Beaumont's researches on the extremely small slope over which lava can flow, and yet retain a compact structure and considerable thickness) I concluded that they must subsequently to their flowing have been upheaved and tilted from the mountains: of this conclusion I can now entertain not the smallest doubt.

At the mouth of the valley, within the cliffs of the above lava-field, there are remnants, in the form of separate small hillocks and of lines of low cliffs, of a considerable deposit of compact white tuff (quarried for filtering-stones), composed of broken pumice, volcanic crystals, scales of mica, and fragments of lava. This mass has suffered much denudation, and the hard mica-schist has been deeply worn, since the period of its deposition; and this period must have been subsequent to the denudation of the basaltic lava-streams, as attested by their encircling cliffs standing at a higher level. At the present day, under the existing arid climate, ages might roll past without a square yard of rock of any kind being denuded, except perhaps in the rarely moistened drainage-channel of the valley. Must we then look back to that ancient period, when the waves of the sea beat against the eastern foot of the Cordillera, for a power sufficient to denude extensively, though superficially, this tufaceous deposit, soft although it be?

There remains only to mention some little water-worn hillocks [B B], a few hundred feet in height, and mere mole-hills compared with the gigantic mountains behind them, which rise out of the sloping, shingle-covered margin of the Pampas. The first little range is composed of a brecciated purple porphyritic claystone, with obscurely marked strata dipping at 70° to the S.W.; the other ranges consist

\* This conclusion might, perhaps, even have been anticipated, from the general rarity of volcanic action, except near the sea or large bodies of water. Conformably with this rule, at the present day, there are no active volcanoes on this eastern side of the Cordillera; nor are severe earthquakes experienced here.

of—a pale-coloured feldspathic porphyry,—a purple clay-stone porphyry with grains of quartz,—and a rock almost exclusively composed of brick-red crystals of feldspar. These outermost small lines of elevation extend in a N.W. by W. and S.E. by S. direction.

*Concluding remarks on the Portillo range.*—When on the Pampas and looking southward, and whilst travelling northward, I could see for very many leagues the red granite and dark mica-schist forming the crest and eastern flank of the Portillo line. This great range, according to Dr. Gillies, can be traced with little interruption for 140 miles southward to the R. Diamante, where it unites with the western ranges: northward, according to this same author, it terminates where the R. Mendoza debouches from the mountains; but a little further north in the eastern part of the Cumbre section, there are, as we shall hereafter see, some mountain-masses of a brick-red porphyry, the last injected amidst many other porphyries, and having so close an analogy with the coarse red granite of the Portillo line, that I am tempted to believe that they belong to the same axis of injection: if so, the Portillo line is at least 200 miles in length. Its height, even in the lowest gap on the road, is 14,365 feet, and some of the pinnacles apparently attain an elevation of about 16,000 feet above the sea. The geological history of this grand chain appears to me eminently interesting. We may safely conclude, that at a former period the valley of Tenuyan existed as an arm of the sea, about twenty miles in width, bordered on one hand by a ridge or chain of islets of the black calcareous shales and purple sandstones of the Gypseous formation; and on the other hand, by a ridge or chain of islets composed of mica-slate, white granite, and perhaps to a partial extent of red granite. These two chains, whilst thus bordering the old sea-channel, must have been exposed for a vast lapse of time to alluvial and littoral action, during which the rocks were shattered, the fragments rounded, and the strata of conglomerate accumulated to a thickness of at least 1500 or 2000 feet. The red orthitic granite now forms, as we have seen, the main part of the Portillo chain: it is injected in dikes not only into the mica-schist and white granites, but into the laminated sandstone, which it has metamorphosed, and which it has thrown off, together with the conformably overlying coloured beds and stratified conglomerate, at an angle of forty-five degrees. To have thrown off so vast a pile of strata at this angle, is a proof that the main part of the red granite (whether or not portions, as perhaps is probable, previously existed) was injected in a liquefied state after the accumulation both of the laminated sandstone and of the conglomerate; this conglomerate, we know, was accumulated, not only after the deposition of the fossiliferous strata of the Peuquenés line, but after their elevation and long continued denudation: and these fossiliferous strata belong to the early part of the cretaceous system. Late, therefore, in a geological sense, as must be the age of the main part of the red granite, I can conceive nothing more impressive than the eastern view of this great range, as forcing the mind to grapple with



the idea of the thousands of thousands of years, requisite for the denudation of the strata which originally encased it,—for that the fluidified granite was once encased, its mineralogical composition and structure, and the bold conical shape of the mountain-masses, yield sufficient evidence. Of the encasing strata we see the last vestiges in the coloured beds on the crest, in the little caps of mica-schist on some of the loftiest pinnacles, and in the isolated patches of this same rock at corresponding heights on the now bare and steep flanks.

The lava-streams at the eastern foot of the Portillo are interesting, not so much from the great denudation which they have suffered at a comparatively late period, as from the evidence they afford by their inclination taken conjointly with their thickness and compactness, that after the great range had assumed its present general outline, it continued to rise as an axis of elevation. The plains extending from the base of the Cordillera to the Atlantic, show that the continent has been upraised in mass to a height of 3500 feet, and probably to a much greater height, for the smooth shingle-covered margin of the Pampas is prolonged in a gentle unbroken slope far up many of the great valleys. Nor let it be assumed that the Peuquenes and Portillo ranges have undergone only movements of elevation; for we shall hereafter see, that the bottom of the sea subsided several thousand feet during the deposition of strata, occupying the same relative place in the Cordillera, with those of the Peuquenes ridge; moreover, we shall see from the unequivocal evidence of buried upright trees, that at a somewhat later period, during the formation of the Uspallata chain, which corresponds geographically with that of the Portillo, there was another subsidence of many thousand feet: here, indeed, in the valley of Tenuyan, the accumulation of the coarse stratified conglomerate to a thickness of 1500 or 2000 feet, offers strong presumptive evidence of subsidence; for all existing analogies lead to the belief that large pebbles can be transported only in shallow water, liable to be affected by currents and movements of undulation,—and if so, the shallow bed of the sea on which the pebbles were first deposited must necessarily have sunk to allow of the accumulation of the superincumbent strata. What a history of changes of level, and of wear and tear, all since the age of the later secondary formations of Europe, does the structure of this one great mountain-chain reveal!

*Passage of the Andes by the Cumbre or Uspallata Pass.*

This Pass crosses the Andes about sixty miles north of that just described: the section given in Plate I, fig. 2, is on the same scale as before, namely, at one-third of an inch to a mile in distance, and one inch to a mile (or 6000 feet) in height. Like the last section, it is a mere sketch, and cannot pretend to accuracy, though made under favourable circumstances. We will commence, as before, with the western half, of which the main range bears the name of the Cumbre (that is the Ridge), and corresponds to the Peuquenes line in the former section; as does the Uspallata range, though on a much smaller

scale, to that of the Portillo. Near the point where the river Aconcagua debouches on the basin-plain of the same name, at a height of about 2300 feet above the sea, we meet with the usual purple and greenish porphyritic clay-stone conglomerate. Beds of this nature alternating with numerous compact and amygdaloidal porphyries, which have flowed as submarine lavas, and associated with great mountain-masses of various, injected, non-stratified porphyries, are prolonged the whole distance up to the Cumbre or central ridge. One of the commonest stratified porphyries is of a green colour, highly amygdaloidal with the various minerals described in the preliminary discussion, and including fine tabular crystals of albite. The mountains range north (often with a little westing) and south. The stratification, wherever I could clearly distinguish it, was inclined westward or towards the Pacific, and, except near the Cumbre, seldom at angles above  $25^{\circ}$ . Only at one spot on this western side, on a lofty pinnacle not far from the Cumbre, I saw strata apparently belonging to the Gypseous formation, and conformably capping a pile of stratified porphyries. Hence, both in composition and in stratification, the structure of the mountains on this western side of the *divortium aquarum*, is far more simple than in the corresponding part of the Peuquenes section. In the porphyritic clay-stone conglomerate, the mechanical structure and the planes of stratification have generally been much obscured and even quite obliterated towards the base of the series, whilst in the upper parts, near the summits of the mountains, both are distinctly displayed. In these upper portions the porphyries are generally lighter coloured. In three places [X, Y, Z] masses of andesite are exposed: at [Y], this rock contained some quartz, but the greater part consisted of andesitic porphyry, with only a few well developed crystals of albite, and forming a great white mass, having the external aspect of granite, capped by much dark unstratified porphyry. In many parts of the mountains, there are dikes of a green colour, and other white ones, which latter probably spring from underlying masses of andesite.

The Cumbre, where the road crosses it, is, according to Mr. Pentland, 12,454 feet above the sea; and the neighbouring peaks, composed of dark purple and whitish porphyries, some obscurely stratified with a westerly dip, and others without a trace of stratification, must exceed 13,000 feet in height. Descending the eastern slope of the Cumbre, the structure becomes very complicated, and generally differs on the two sides of the east and west line of road and section. First we come to a great mass [A] of nearly vertical, singularly contorted strata, composed of highly compact red sandstones, and of often calcareous conglomerates, and penetrated by green, yellow, and reddish dikes;—but I shall presently have an opportunity of describing in some detail an analogous pile of strata. These vertical beds are abruptly succeeded by others [B], of apparently nearly the same nature but more metamorphosed, alternating with porphyries and limestones; these dip for a short space westward, but there has been here an extraordinary dislocation, which, on the north side of the

road, appears to have determined the excavation of the north and south valley of the R. de las Cuevas. On this northern side of the road, the strata [B] are prolonged till they come in close contact with a jagged lofty mountain [D] of dark-coloured, unstratified, intrusive porphyry, where the beds have been more highly inclined and still more metamorphosed. This mountain of porphyry seems to form a short axis of elevation, for south of the road in its line, there is a hill [C] of porphyritic conglomerate with absolutely vertical strata.

We now come to the Gypseous formation: I will first describe the structure of the several mountains, and then give in one section a detailed account of the nature of the rocks. On the north side of the road, which here runs in an east and west valley, the mountain of porphyry [D] is succeeded by a hill [E] formed of the upper gypseous strata tilted, at an angle of between  $70^{\circ}$  and  $80^{\circ}$  to the west, by an uniclinal axis of elevation which does not run parallel to the other neighbouring ranges, and which is of short length; for on the south side of the valley its prolongation is marked only by a small flexure in a pile of strata inclined by a quite separate axis. A little further on, the north and south valley of Horcones enters at right angles our line of section; its western side is bounded by a hill of gypseous strata [F], dipping westward at about  $45^{\circ}$ , and its eastern side by a mountain of similar strata [G] inclined westward at  $70^{\circ}$ , and superimposed by an oblique fault on another mass of the same strata [H], also inclined westward, but at an angle of only about  $30^{\circ}$ : the complicated relation of these three masses [F, G, H] is explained by the structure of a great mountain-range lying some way to the north, in which a regular anticlinal axis (represented in the section by dotted lines) is seen, with the strata on its eastern side again bending up and forming a distinct uniclinal axis, of which the beds marked [H] form the lower part. This great uniclinal line is intersected, near the Puente del Inca, by the valley along which the road runs, and the strata composing it will be immediately described. On the south side of the road, in the space corresponding with the mountains [E, F and G], the strata everywhere dip westward generally at an angle of  $30^{\circ}$ , occasionally mounting up to  $45^{\circ}$ , but not in an unbroken line, for there are several vertical faults, forming separate uniclinal masses, all dipping in the same direction,—a form of elevation common in the Cordillera. We thus see that within a narrow space, the gypseous strata have been upheaved and crushed together by a great uniclinal, anticlinal, and one lesser uniclinal line [E] of elevation; and that between these three lines and the Cumbre, in the sandstones, conglomerates and porphyritic formation, there have been at least two or three other great elevatory axes.

The uniclinal axis [I] intersected near the Puente del Inca\* (of

\* At this place, there are some hot and cold springs, the warmest having a temperature, according to Lieut. Brand (Travels, p. 240), of  $91^{\circ}$ ; they emit much gas. According to Mr. Brande, of the Royal Institution, ten cubical inches contain forty-five grains of solid matter, consisting chiefly of salt, gypsum, carbonate of lime, and oxide of iron. The water is charged with carbonic acid

which the strata at [H] form a part) ranges N. by W. and S. by E., forming a chain of mountains, apparently little inferior in height to the Cumbre: the strata, as we have seen, dip at an average angle of  $30^{\circ}$  to the west. The flanks of the mountains are here quite bare and steep, affording an excellent section; so that I was able to inspect the strata to a thickness of about 4000 feet, and could clearly distinguish their general nature for 1000 feet higher, making a total thickness of 5000 feet, to which must be added about 1000 feet of the inferior strata seen a little lower down the valley. I will describe this one section in detail, beginning at the bottom.

1st, The lowest mass is the altered clay-slate described in the preliminary discussion, and which in this line of section was here first met with. Lower down the valley, at the R. de las Vacas, I had a better opportunity of examining it; it is there in some parts well characterised, having a distinct, nearly vertical, tortuous cleavage, ranging N.W. and S.E., and intersected by quartz veins: in most parts, however, it is crystalline and feldspathic, and passes into a true greenstone often including grains of quartz. The clay-slate, in its upper half, is frequently brecciated, the embedded angular fragments being of nearly the same nature with the paste.

2nd, Several strata of purplish porphyritic conglomerate, of no very great thickness, rest conformably upon the feldspathic slate. A thick bed of fine, purple, claystone porphyry, obscurely brecciated (but not of metamorphosed sedimentary origin), and capped by porphyritic conglomerate, was the lowest bed actually examined in this section at the Puente del Inca.

3rd, A stratum, eighty feet thick, of hard and very compact impure whitish limestone, weathering bright red, with included layers brecciated and re-cemented. Obscure marks of shell are distinguishable in it.

4th, A red, quartzose, fine-grained conglomerate, with grains of quartz, and with patches of white earthy feldspar, apparently due to some process of concretionary-crystalline action: this bed is more compact and metamorphosed than any of the overlying conglomerates.

5th, A whitish cherty limestone, with nodules of blueish argillaceous limestone.

6th, A white conglomerate, with many particles of quartz almost blending into the paste.

7th, Highly siliceous, fine-grained white sandstone. 8th and 9th, Red and white beds not examined.

10th, Yellow, fine-grained, thinly stratified, magnesian (judging from its slow dissolution in acids) limestone: it includes some white quartz pebbles, and little cavities, lined with calcareous spar, some retaining the form of shells.

11th, A bed, between twenty and thirty feet thick, quite conformable with the underlying ones, composed of a hard basis, tinged lilac-

and sulphuretted hydrogen. These springs deposit much tufa in the form of spherical balls. They burst forth, as do those of Cauquenes, and probably those of Villa Vicencio, on a line of elevation.

gray, porphyritic with *numerous* crystals of whitish feldspar, with black mica and little spots of soft ferruginous matter: evidently a submarine lava.

12th, Yellow magnesian limestone, as before, part-stained purple.

13th, A most singular rock; basis purplish gray, obscurely crystalline, easily fusible into a dark green glass, not hard, thickly speckled with crystals more or less perfect of white carbonate of lime, of red hydrous oxide of iron, of a white and transparent mineral like analcime, and of a green opaque mineral like soap-stone; the basis is moreover amygdaloidal with many spherical balls of white crystallised carbonate of lime, of which some are coated with the red oxide of iron. I have no doubt, from the examination of a superincumbent stratum (19), that this is a submarine lava; though in Northern Chile, some of the metamorphosed sedimentary beds are almost as crystalline, and of as varied composition.

14th, Red sandstone, passing in the upper part into a coarse, hard, red conglomerate, 300 feet thick, having a calcareous cement, and including grains of quartz and broken crystals of feldspar; basis infusible; the pebbles consist of dull purplish porphyries, with some of quartz, from the size of a nut to a man's head. This is the coarsest conglomerate in this part of the Cordillera: in the middle there was a white layer not examined.

15th, Grand thick bed, of a very hard, yellowish-white rock, with a crystalline feldspathic base, including large crystals of white feldspar, many little cavities mostly full of soft ferruginous matter, and numerous hexagonal plates of black mica. The upper part of this great bed is slightly cellular; the lower part compact: the thickness varied a little in different parts. Manifestly a submarine lava; and is allied to bed 11.

16th and 17th, Dull purplish, calcareous, fine-grained, compact sandstones, which pass into coarse white conglomerates with numerous particles of quartz.

18th, Several alternations of red conglomerate, purplish sandstone, and submarine lava, like that singular rock forming bed 13.

19th, A very heavy, compact, greenish-black stone, with a fine-grained obviously crystalline basis, containing a few specks of white calcareous spar, many specks of the crystallised hydrous red oxide of iron, and some specks of a green mineral; there are veins and nests filled with epidote: certainly a submarine lava.

20th, Many thin strata of compact, fine-grained, pale purple sandstone.

21st, Gypsum in a nearly pure state, about 300 feet in thickness: this bed, in its concretions of anhydrite and layers of small blackish crystals of carbonate of lime, exactly resembles the great gypseous beds in the Peuquenues range.

22nd, Pale purple and reddish sandstone, as in bed 20: about 300 feet in thickness.

23rd, A thick mass composed of layers, often as thin as paper and

convoluted, of pure gypsum with others very impure, of a purplish colour.

24th, Pure gypsum, thick mass.

25th, Red sandstones, of great thickness.

26th, Pure gypsum, of great thickness.

27th, Alternating layers of pure and impure gypsum, of great thickness.

I was not able to ascend to these few last great strata, which compose the neighbouring loftiest pinnacles. The thickness, from the lowest to the uppermost bed of gypsum, cannot be less than 2000 feet: the beds beneath I estimated at 3000 feet, and this does not include either the lower parts of the porphyritic conglomerate, or the altered clay-slate; I conceive the total thickness must be about 6000 feet. I distinctly observed that not only the gypsum, but the alternating sandstones and conglomerates were lens-shaped, and repeatedly thinned out and replaced each other: thus in the distance of about a mile, a bed 300 feet thick of sandstone between two beds of gypsum, thinned out to nothing, and disappeared. The lower part of this section differs remarkably,—in the much greater diversity of its mineralogical composition,—in the abundance of calcareous matter,—in the greater coarseness of some of the conglomerates,—and in the numerous particles and well rounded pebbles, sometimes of large size, of quartz,—from any other section hitherto described in Chile. From these peculiarities, and from the lens-form of the strata, it is probable that this great pile of strata was accumulated on a shallow and very uneven bottom, near some pre-existing land formed of various porphyries and quartz-rock. The formation of porphyritic claystone conglomerate does not in this section attain nearly its ordinary thickness; this may be *partly* attributed to the metamorphic action having been here much less energetic than usual, though the lower beds have been affected to a certain degree. If it had been as energetic as in most other parts of Chile, many of the beds of sandstone and conglomerate, containing rounded masses of porphyry, would doubtless have been converted into porphyritic conglomerate; and these would have alternated with, and even blended into, crystalline and porphyritic strata without a trace of mechanical structure,—namely, into those which, in the present state of the section, we see are unquestionably submarine lavas.

The beds of gypsum, together with the red alternating sandstones and conglomerates, present so perfect and curious a resemblance with those seen in our former section in the basin-valley of Yeso, that I cannot doubt the identity of the two formations: I may add that a little westward of the P. del Inca, a mass of gypsum passed into a fine-grained, hard, brown sandstone, which contained some layers of black, calcareous, compact, shaly rock, precisely like that seen in such vast masses on the Pequenenes range.

Near the Puente del Inca, numerous fragments of limestone, containing some fossil remains, were scattered on the ground: these

fragments so perfectly resemble the limestone of bed No. 3, in which I saw impressions of shells, that I have no doubt they have fallen from it. The yellow magnesian limestone of bed No. 10, which also includes traces of shells, has a different appearance. These fossils (as named by M. d'Orbigny) consist of—

*Gryphæa*, near to *G. Couloni* (Neocomian formation).

Arca, perhaps *A. Gabrielis*, d'Orbig. Pal. Franc. (Neocomian formation).

Mr. Pentland made a collection of shells from this same spot, and Von Buch\* considers them as consisting of—

*Trigonia*, resembling in form *T. costata*.

*Pholadomya*, like one found by M. Dufresnoy near Alençon.

*Isocardia excentrica*, Voltz., identical with that from the Jura.

Two of these shells, namely, the *Gryphæa* and *Trigonia*, appear to be identical with species collected by Meyen and myself on the Peuquenes range; and in the opinion of Von Buch and M. d'Orbigny, the two formations belong to the same age. I must here add, that Professor E. Forbes, who has examined my specimens from this place and from the Peuquenes range, has likewise a strong impression that they indicate the cretaceous period, and probably an early epoch in it: so that all the palæontologists who have seen these fossils nearly coincide in opinion regarding their age. The limestone, however, with these fossils here lies at the very base of the formation, just above the porphyritic conglomerate, and certainly several thousand feet lower in the series, than the equivalent, fossiliferous, black, shaly rocks high up on the Peuquenes range.

It is well worthy of remark that these shells, or at least those of which I saw impressions in the limestone (bed No. 3), must have been covered up, on the *least* computation, by 4,000 feet of strata: now we know from Professor E. Forbes's researches, that the sea at greater depths than 600 feet becomes exceedingly barren of organic beings,—a result quite in accordance with what little I have seen of deep-sea soundings. Hence, after this limestone with its shells was deposited, the bottom of the sea where the main line of the Cordillera now stands, must have subsided some thousand feet to allow of the deposition of the superincumbent submarine strata. Without supposing a movement of this kind, it would, moreover, be impossible to understand the accumulation of the several lower strata of *coarse*, well-rounded conglomerates, which it is scarcely possible to believe were spread out in profoundly deep water, and which, especially those containing pebbles of quartz, could hardly have been rounded in submarine craters and afterwards ejected from them, as I believe to have been the case with much of the porphyritic conglomerate formation. I may add that in Professor Forbes's opinion, the above enumerated species of mollusca probably did not live at a much greater depth than twenty fathoms, that is only 120 feet.

\* Descript. Phys. des Iles Can. p. 472.

To return to our section down the valley: standing on the great N. by W. and S. by E. uniclinal axis of the Puente del Inca, of which a section has just been given, and looking north-east, great tabular masses of the gypseous formation [K K] could be seen in the distance, very slightly inclined towards the east. Lower down the valley, the mountains are almost exclusively composed of porphyries, many of them of intrusive origin and non-stratified, others stratified, but with the stratification seldom distinguishable except in the upper parts. Disregarding local disturbances, the beds are either horizontal or inclined at a small angle eastwards: hence, when standing on the plain of Uspallata and looking to the west or backwards, the Cordillera appear composed of huge, square, nearly horizontal, tabular masses: so wide a space, with such lofty mountains so equably elevated, is rarely met with within the Cordillera. In this line of section, the interval between the Puente del Inca and the neighbourhood of the Cumbre, includes all the chief axes of dislocation.

The altered clayslate formation, already described, is seen in several parts of the valley as far down as Las Vacas, underlying the porphyritic conglomerate. At the Casa de Pujios [L], there is a hummock of (andesitic?) granite; and the stratification of the surrounding mountains here changes from W. by S. to S.W. Again, near the R. Vacas there is a larger formation of (andesitic?) granite [M], which sends a mesh-work of veins into the superincumbent clayslate, and which locally throws off the strata, on one side to N.W. and on the other to S.E. but not at a high angle: at the junction, the clayslate is altered into fine-grained greenstone. This granitic axis is intersected by a green dike, which I mention, because I do not remember having elsewhere seen dikes in this lowest and latest intrusive rock. From the R. Vacas to the plain of Uspallata, the valley runs N.E., so that I have had to contract my section; it runs exclusively through porphyritic rocks. As far as the Pass of Jaula, the clayslate conglomerate formation, in most parts highly porphyritic, and crossed by numerous dikes of greenstone-porphyry, attains a great thickness: there is also much intrusive porphyry. From the Jaula to the plain, the stratification has been in most places obliterated, except near the tops of some of the mountains; and the metamorphic action has been extremely great. In this space, the number and bulk of the intrusive masses of differently coloured porphyries, injected one into another and intersected by dikes, is truly extraordinary. I saw one mountain of whitish porphyry, from which two huge dikes, thinning out, branched *downwards* into an adjoining blackish porphyry. Another hill of white porphyry, which had burst through dark coloured strata, was itself injected by a purple, brecciated, and recemented porphyry, both being crossed by a green dike, and both having been upheaved and injected by a granitic dome. One brick-red porphyry, which above the Jaula forms an isolated mass in the midst of the porphyritic conglomerate formation, and lower down the valley a magnificent group of peaked mountains, differs remarkably from all the other porphyries. It



consists of a red feldspathic base, including some rather large crystals of red feldspar, numerous large angular grains of quartz, and little bits of a soft green mineral answering in most of its characters to soapstone. The crystals of red feldspar resemble in external appearance those of orthite, though, from being partially decomposed, I was unable to measure them; and they certainly are quite unlike the variety, so abundantly met with in almost all the other rocks of this line of section, and which, wherever I tried it, cleaved like albite. This brick-red porphyry appears to have burst through all the other porphyries, and numerous red dikes traversing the neighbouring mountains have proceeded from it: in some few places, however, it was intersected by white dikes. From this posteriority of intrusive origin,—from the close general resemblance between this red porphyry and the red granite of the Portillo line, the only difference being that the feldspar here is less perfectly granular, and that soapstone replaces the mica, which is there imperfect and passes into chlorite,—and from the Portillo line a little southward of this point appearing to blend (according to Dr. Gillies) into the western ranges,—I am strongly urged to believe (as formerly remarked) that the grand mountain-masses composed of this brick-red porphyry belong to the same axis of injection with the granite of the Portillo line: if so, the injection of this porphyry probably took place, as long subsequently to the several axes of elevation in the gypseous formation near the Cumbre, as the injection of the Portillo granite has been shown to have been subsequent to the elevation of the gypseous strata composing the Pequenenes range; and this interval, we have seen, must have been a very long one.

The Plain of Uspallata has been briefly described in Chap. III.; it resembles the basin-plains of Chile; it is ten or fifteen miles wide, and is said to extend for 180 miles northward; its surface is nearly 6000 feet above the sea; it is composed, to a thickness of some hundred feet, of loosely aggregated, stratified shingle, which is prolonged with a gently sloping surface up the valleys in the mountains on both sides. One section in this plain [Z] is interesting, from the unusual\* circumstance of alternating layers of almost loose red and white sand with lines of pebbles (from the size of a nut to that of an apple), and beds of gravel, being inclined at an angle of  $45^{\circ}$ , and in some spots even at a higher angle. These beds are dislocated by small faults; and are capped by a thick mass of horizontally stratified gravel, evidently of subaqueous origin. Having been accustomed to observe the irregularities of beds accumulated under currents, I feel sure that the inclination here has not been thus produced. The pebbles consist chiefly of the brick-red porphyry just described and of white granite, both probably derived from the ranges to the west, and of altered clayslate and of certain porphyries, apparently be-

\* I find that Mr. Smith, of Jordanhill, has described (Edinburgh New Phil. Journ. vol. xxv. p. 392) beds of sand and gravel, near Edinburgh, tilted at an angle of  $60^{\circ}$ , and dislocated by miniature faults.

longing to the rocks of the Uspallata chain. This plain corresponds geographically with the valley of Tenuyan between the Portillo and Peuquenes ranges; but in that valley the shingle, which likewise has been derived both from the eastern and western ranges, has been cemented into a hard conglomerate, and has been throughout tilted at a considerable inclination: the gravel there apparently attains a much greater thickness, and is probably of higher antiquity.

*The Uspallata Range.*—The road by the Villa Vicencio Pass does not strike directly across the range, but runs for some leagues northward along its western base; and I must briefly describe the rocks here seen, before continuing with the coloured east and west section. At the mouth of the valley of Cañota, and at several points northwards, there is an extensive formation of a glossy and harsh, and of a feldspathic clayslate, including strata of grauwacke, and having a tortuous, nearly vertical cleavage, traversed by numerous metalliferous veins and others of quartz. The clayslate is in many parts capped by a thick mass of fragments of the same rock, firmly recemented; and both together have been injected and broken up by very numerous hillocks, ranging north and south, of lilac, white, dark and salmon-coloured porphyries: one steep, now denuded, hillock of porphyry had its face as distinctly impressed with the angles of a fragmentary mass of the slate, with some of the points still remaining embedded, as sealing-wax could be by a seal. At the mouth of this same valley of Cañota, in a fine escarpment having the strata dipping from  $50^{\circ}$  to  $60^{\circ}$  to the N.E.,\* the clayslate formation is seen to be covered by (1st), a purple claystone porphyry resting unconformably in some parts on the solid slate, and in others on a thick fragmentary mass: (2d), a conformable stratum of compact blackish rock, having a spheroidal structure, full of minute acicular crystals of glassy feldspar, with red spots of oxide of iron: (3d), a great stratum of purplish-red claystone porphyry, abounding with crystals of opaque feldspar, and laminated with thin, parallel, often short, layers, and likewise with great irregular patches of white, earthy, semi-crystalline feldspar; this rock (which I noticed in other neighbouring places) perfectly resembles a curious variety described at Port Desire, and occasionally occurs in the great porphyritic conglomerate formation of Chile: (4th), a thin stratum of greenish-white, indurated tuff, fusible, and containing broken crystals and particles of porphyries: (5th), a grand mass, imperfectly columnar and divided into three parallel and closely joined strata, of cream-coloured claystone porphyry: (6th), a thick stratum of lilac-coloured porphyry, which I could see was capped by another bed of the cream-coloured variety: I was unable to ex-

\* Nearly opposite to this escarpment, there is another corresponding one, with the strata dipping not to the exactly opposite point, or S.W., but to S.S.W.: consequently the two escarpments trend towards each other, and some miles southward they become actually united: this is a form of elevation which I have not elsewhere seen.

amine the still higher parts of the escarpment. These conformably stratified porphyries, though none are either vesicular or amygdaloidal, have evidently flowed as submarine lavas: some of them are separated from each other by seams of indurated tuff, which, however, are quite insignificant in thickness compared with the porphyries. This whole pile resembles, but not very closely, some of the less brecciated parts of the great porphyritic conglomerate formation of Chile; but it does not probably belong to the same age, as the porphyries here rest unconformably on the altered feldspathic clayslate, whereas the porphyritic conglomerate formation alternates with and rests conformably on it. These porphyries, moreover, with the exception of the one blackish stratum, and of the one indurated, white tufaceous bed, differ from the beds composing the Uspallata range in the line of the Villa Vicencio Pass.

I will now give, first, a sketch of the structure of the range, as represented in the coloured section, and will then describe its composition and interesting history. At its western foot, a hillock [N] is seen to rise out of the plain, with its strata dipping at  $70^{\circ}$  to the west, fronted by strata [O] inclined at  $45^{\circ}$  to the east, thus forming a little north and south anticlinal axis. Some other little hillocks of similar composition, with their strata highly inclined, range N.E. and S.W., obliquely to the main Uspallata line. The cause of these dislocations, which, though on a small scale, have been violent and complicated, is seen to lie in hummocks of lilac, purple, and red porphyries, which have been injected in a liquefied state through and into the underlying clayslate formation. Several dikes were exposed here, but in no other part, that I saw, of this range. As the strata consist of black, white, greenish, and brown coloured rocks, and as the intrusive porphyries are so brightly tinted, a most extraordinary view was presented, like a coloured geological drawing. On the gently inclined main western slope [PP], above the little anticlinal ridges just mentioned, the strata dip at an average angle of  $25^{\circ}$  to the west; the inclination in some places being only  $10^{\circ}$ , in some few others as much as  $45^{\circ}$ . The masses having these different inclinations, are separated from each other by parallel vertical faults [as represented at Pa], often giving rise to separate, parallel, uniclinal ridges. The summit of the main range is broad and undulatory, with the stratification undulatory and irregular: in a few places granitic and porphyritic masses [Q] protrude, which, from the small effect they have locally produced in deranging the strata, probably form the upper points of a regular, great, underlying dome. These denuded granitic points, I estimated at about 9000 feet in height above the sea. On the eastern slope, the strata in the upper part are regularly inclined at about  $25^{\circ}$  to the east, so that the summit of this chain, neglecting small irregularities, forms a broad anticlinal axis. Lower down, however, near Los Hornillos [R], there is a well-marked synclinal axis, beyond which the strata are inclined at nearly the same angle, namely from  $20^{\circ}$  to  $30^{\circ}$ , inwards or westward. Owing

to the amount of denudation which this chain has suffered, the outline of the gently inclined eastern flank scarcely offers the slightest indication of this synclinal axis. The stratified beds, which we have hitherto followed across the range, a little further down are seen to lie, I believe unconformably, on a broad mountainous band of clay-slate and grauwacke. The strata and laminae of this latter formation, on the extreme eastern flank, are generally nearly vertical; further inwards they become inclined from  $45^{\circ}$  to  $80^{\circ}$  to the west: near Villa Vicencio [S] there is apparently an anticlinal axis, but the structure of this outer part of the clayslate formation is so obscure, that I have not marked the planes of stratification in the coloured section. On the margin of the Pampas, some low, much dislocated spurs of this same formation, project in a north-easterly line, in the same oblique manner as do the ridges on the western foot, and as is so frequently the case with those at the base of the main Cordillera.

I will now describe the nature of the beds, beginning at the base on the eastern side. First, for the clayslate formation: the slate is generally hard and bluish, with the laminae coated by minute micaeous scales; it alternates many times with a coarse-grained, greenish grauwacke, containing rounded fragments of quartz and bits of slate in a slightly calcareous basis. The slate in the upper part generally becomes purplish, and the cleavage so irregular that the whole consists of mere splinters. Transverse veins of quartz are numerous. At the Calera, some leagues distant, there is a dark crystalline limestone, apparently included in this formation. With the exception of the grauwacke being here more abundant, and the clayslate less altered, this formation closely resembles that unconformably underlying the porphyries at the western foot of this same range; and likewise that alternating with the porphyritic conglomerate in the main Cordillera. This formation is a considerable one, and extends several leagues southward to near Mendoza: the mountains composed of it rise to a height of about 2000 feet above the edge of the Pampas, or about 7000 feet above the sea.\*

Secondly: the most usual bed on the clayslate is a coarse, white, slightly calcareous conglomerate, of no great thickness, including broken crystals of feldspar, grains of quartz, and numerous pebbles of brecciated claystone-porphry, but without any pebbles of the underlying clayslate. I nowhere saw the actual junction between this bed and the clayslate, though I spent a whole day in endeavouring to discover their relations. In some places I distinctly saw the white conglomerate and overlying beds inclined at from  $25^{\circ}$  to  $30^{\circ}$  to the west, and at the bottom of the same mountain, the clayslate and grauwacke inclined to the same point, but at an angle from  $70^{\circ}$  to  $80^{\circ}$ : in one instance, the clayslate dipped not only at a different angle, but to a different point from the overlying formation. In these cases the two formations certainly appeared quite unconformable: moreover, I found in the clayslate one great, vertical, dike-

\* I infer this from the height of V. Vicencio, which was ascertained by Mr. Miers to be 5328 feet above the sea.

like fissure, filled up with an indurated whitish tuff, quite similar to some of the upper beds presently to be described; and this shows that the clayslate must have been consolidated and dislocated before their deposition. On the other hand, the stratification of the slate and grauwacke,\* in some cases gradually and entirely disappeared in approaching the overlying white conglomerate; in other cases the stratification of the two formations became strictly conformable; and again in other cases, there was some tolerably well characterized clayslate lying above the conglomerate. The most probable conclusion appears to be, that after the clayslate formation had been dislocated and tilted, but whilst under the sea, a fresh and more recent deposition of clayslate took place, on which the white conglomerate was conformably deposited, with here and there a thin intercalated bed of clayslate. On this view the white conglomerates and the presently to be described tuffs and lavas are really unconformable to the main part of the clayslate; and this, as we have seen, certainly is the case with the claystone lavas in the valley of Cañota, at the western and opposite base of the range.

Thirdly: on the white conglomerate, strata several hundred feet in thickness are superimposed, varying much in nature in short distances: the commonest variety is a white, much indurated tuff, sometimes slightly calcareous, with ferruginous spots and water-lines, often passing into whitish or purplish compact, fine-grained grit or sandstones; other varieties become semi-porcellanic, and tinted faint green or blue; others pass into an indurated shale: most of these varieties are easily fusible.

Fourthly: a bed, about 100 feet thick, of a compact, partially columnar, pale-grey, feldspathic lava, stained with iron, including very numerous crystals of opaque feldspar, and with some crystallized and disseminated calcareous matter. The tufaceous stratum on which this feldspathic lava rests is much hardened, stained purple, and has a spherico-concretionary structure; it here contains a good many pebbles of claystone-porphyr.

Fifthly: thin beds, 400 feet in thickness, varying much in nature, consisting of white and ferruginous tuffs, in some parts having a concretionary structure, in others containing rounded grains and a few pebbles of quartz; also passing into hard gritstones and into greenish mudstones: there is, also, much of a bluish-grey and green semi-porcellanic stone.

Sixthly: a volcanic stratum, 250 feet in thickness, of so varying a nature that I do not believe a score of specimens would show all the varieties; much is highly amygdaloidal, much compact; there are

\* The coarse, mechanical structure of many grauwackes has always appeared to me a difficulty; for the texture of the associated clayslate, and the nature of the embedded organic remains where present, indicate that the whole has been a deep-water deposit. Whence have the sometimes included angular fragments of clayslate, and the rounded masses of quartz and other rocks, been derived? Many deep-water limestones, it is well known, have been brecciated, and then firmly re-cemented.

greenish, blackish, purplish, and grey varieties, rarely including crystals of green augite and minute acicular ones of feldspar, but often crystals and amygdaloidal masses of white, red, and black carbonate of lime. Some of the blackish varieties of this rock have a conchoidal fracture and resemble basalt; others have an irregular fracture. Some of the grey and purplish varieties are thickly speckled with green earth and with white crystalline carbonate of lime; others are largely amygdaloidal with green earth and calcareous spar. Again, other earthy varieties, of greenish, purplish and grey tints, contain much iron, and are almost half composed of amygdaloidal balls of dark brown bole, of a whitish indurated feldspathic matter, of bright green earth, of agate, and of black and white crystallized carbonate of lime. All these varieties are easily fusible. Viewed from a distance, the line of junction with the underlying semi-porcellanic strata was distinct; but when examined closely, it was impossible to point out within a foot where the lava ended and where the sedimentary mass began: the rock at the time of junction was in most places hard, of a bright green colour, and abounded with irregular amygdaloidal masses of ferruginous and pure calcareous spar, and of agate.

Seventhly: strata, eighty feet in thickness, of various indurated tuffs, as before; many of the varieties have a fine basis including rather coarse extraneous particles; some of them are compact and semi-porcellanic, and include vegetable impressions.

Eighthly: a bed, about fifty feet thick, of greenish-grey, compact, feldspathic lava, with numerous small crystals of opaque feldspar, black augite, and oxide of iron. The junction with the bed on which it rested, was ill defined; balls and masses of the feldspathic rock being enclosed in much altered tuff.

Ninthly: indurated tuffs, as before.

Tenthly: a conformable layer, less than two feet in thickness, of pitchstone, generally brecciated, and traversed by veins of agate and of carbonate of lime: parts are composed of apparently concretionary fragments of a more perfect variety, arranged in horizontal lines in a less perfectly characterized variety. I have much difficulty in believing that this thin layer of pitchstone flowed as lava.

Eleventhly: sedimentary and tufaceous beds as before, passing into sandstone, including some conglomerate: the pebbles in the latter are of claystone-porphry, well rounded, and some as large as cricket-balls.

Twelfthly: a bed of compact, sonorous, feldspathic lava, like that of bed No. 8, divided by numerous joints into large angular blocks.

Thirteenthly: sedimentary beds, as before. Fourteenthly: a thick bed of greenish or greyish black, compact basalt, (fusing into a black enamel) with small crystals, occasionally distinguishable, of feldspar and augite: the junction with the underlying sedimentary bed, differently from that in most of the foregoing streams, here was quite distinct;—the lava and tufaceous matter preserving their perfect characters within two inches of each other. This rock closely resem-

bles certain parts of that varied and singular lava-stream No. 6; it likewise resembles, as we shall immediately see, many of the great upper beds on the western flank and on the summit of this range.

The pile of strata here described attains a great thickness; and above the last mentioned volcanic stratum, there were several other great tufaceous beds alternating with submarine lavas, which I had not time to examine; but a corresponding series, several thousand feet in thickness, is well exhibited on the crest and western flank of the range. Most of the lava-streams on the western side are of a jet-black colour and basaltic nature; they are either compact and fine-grained, including minute crystals of augite and feldspar, or they are coarse-grained and abound with rather large coppery-brown crystals of an augitic mineral.\* Another variety was of a dull red colour, having a claystone brecciated basis, including specks of oxide of iron and of calcareous spar, and amygdaloidal with green earth: there were apparently several other varieties. These submarine lavas often exhibit a spheroidal, and sometimes an imperfect columnar structure: their upper junctions are much more clearly defined than their lower junctions; but the latter are not so much blended into the underlying sedimentary beds, as is the case in the eastern flank. On the crest and western flank of the range, the streams, viewed as a whole, are mostly basaltic; whilst those on the eastern side, which stand lower in the series, are, as we have seen, mostly feldspathic.

The sedimentary strata alternating with the lavas on the crest and western side, are of an almost infinitely varying nature; but a large proportion of them closely resemble those already described on the eastern flank: there are white and brown, indurated, easily fusible tuffs,—some passing into pale blue and green semi-porcellanic rocks,—others into brownish and purplish sandstones and gritstones, often including grains of quartz,—others into mudstone containing broken crystals and particles of rock, and occasionally single large pebbles. There was one stratum of a bright red, coarse, volcanic gritstone; another of conglomerate; another of a black, indurated, carbonaceous shale marked with imperfect vegetable impressions; this latter bed, which was thin, rested on a submarine lava, and followed all the considerable inequalities of its upper surface. Mr. Miers states that coal has been found in this range. Lastly, there was a bed (like No. 10 on the eastern flank), evidently of sedimentary origin, and remarkable from closely approaching in character to an imperfect pitchstone, and from including extremely thin layers of perfect pitchstone, as well as nodules and irregular fragments (but not resembling extraneous fragments) of this same rock arranged in horizontal lines: I conceive that this bed, which is only a few feet in thickness, must have assumed its present state through metamorphic and concretionary action. Most of these sedimentary strata are much indurated, and no doubt have been partially metamorphosed: many of them are extraordinarily heavy and compact; others have agate and crystalline carbonate of

\* Very easily fusible into a jet black bead, attracted by the magnet: the crystals are too much tarnished to be measured by the goniometer.

lime disseminated throughout them. Some of the beds exhibit a singular concretionary arrangement, with the curves determined by the lines of fissure. There are many veins of agate and calcareous spar, and innumerable ones of iron and other metals, which have blackened and curiously affected the strata to considerable distances on both sides.

Many of these tufaceous beds resemble, with the exception of being more indurated, the upper beds of the great Patagonian tertiary formation, especially those variously coloured layers high up the river Santa Cruz, and in a remarkable degree the tufaceous formation at the northern end of Chiloe. I was so much struck with this resemblance, that I particularly looked out for silicified wood, and found it under the following extraordinary circumstances. High up on this western flank,\* at a height estimated at 7,000 feet above the sea, in a broken escarpment of thin strata, composed of compact green gritstone passing into a fine mudstone, and alternating with layers of coarser, brownish, very heavy mudstone including broken crystals and particles of rock almost blended together, I counted the stumps of fifty-two trees. They projected between two and five feet above the ground, and stood at exactly right angles to the strata, which were here inclined at an angle of about  $25^{\circ}$  to the west. Eleven of these trees were silicified and well preserved: Mr. R. Brown has been so kind as to examine the wood when sliced and polished; he says it is coniferous, partaking of the characters of the Araucarian tribe, with some curious points of affinity with the Yew. The bark round the trunks must have been circularly furrowed with irregular lines, for the mudstone round them is thus plainly marked. One cast consisted of dark argillaceous limestone; and forty of them of coarsely crystallized carbonate of lime, with cavities lined by quartz crystals: these latter white calcareous columns do not retain any internal structure, but their external form plainly shows their origin. All the stumps have nearly the same diameter, varying from one foot to eighteen inches; some of them stand within a yard of each other; they are grouped in a clump within a space of about sixty yards across, with a few scattered round at the distance of 150 yards. They all stand at about the same level. The longest stump stood seven feet out of the ground: the roots, if they are still preserved, are buried and concealed. No one layer of the mudstone appeared much darker than the others, as if it had formerly existed as soil; nor could this be expected, for the same agents which replaced with silex and lime the wood of the trees, would naturally have removed all vegetable matter from the soil. Besides the fifty-two upright trees, there were a few fragments, like broken branches,

\* For the information of any future traveller, I will describe the spot in detail. Proceeding eastward from the Agua del Zorro, and afterwards leaving on the north side of the road a rancho attached to some old gold-mines, you pass through a gully with low but steep rocks on each hand: the road then bends, and the ascent becomes steeper. A few hundred yards further on, a stone's throw on the south side of the road, the white calcareous stumps may be seen. The spot is about half a mile east of the Agua del Zorro.



horizontally embedded. The surrounding strata are crossed by veins of carbonate of lime, agate, and oxide of iron; and a poor gold vein has been worked not far from the trees.

The green and brown mudstone beds including the trees, are conformably covered by much indurated, compact, white or ferruginous tuffs, which pass upwards into a fine-grained, purplish sedimentary rock: these strata, which, together, are from 400 to 500 feet in thickness, rest on a thick bed of sub-marine lava, and are conformably covered by another great mass of fine-grained basalt,\* which I estimated at 1,000 feet in thickness, and which probably has been formed by more than one stream. Above this mass I could clearly distinguish five conformable alternations, each several hundred feet in thickness, of stratified sedimentary rocks and lavas, such as have been previously described. Certainly the upright trees have been buried under several thousand feet in thickness of matter, accumulated under the sea. As the trees obviously must once have grown on dry land, what an enormous amount of subsidence is thus indicated! Nevertheless, had it not been for the trees, there was no appearance which would have led any one even to have conjectured that these strata had subsided. As the land, moreover, on which the trees grew, is formed of subaqueous deposits, of nearly if not quite equal thickness with the superincumbent strata, and as these deposits are regularly stratified and fine-grained, not like the matter thrown up on a sea-beach, a previous upward movement, aided no doubt by the great accumulation of lavas and sediment, is also indicated.†

In nearly the middle of the range, there are some hills [Q], before alluded to, formed of a kind of granite, externally resembling andesite, and consisting of a white, imperfectly granular, feldspathic basis,

\* This rock is quite black, and fuses into a black bead, attracted strongly by the magnet; it breaks with a conchoidal fracture; the included crystals of augite are distinguishable by the naked eye, but are not perfect enough to be measured: there are many minute acicular crystals of glassy feldspar.

† At first I imagined, that the strata with the trees might have been accumulated in a lake: but this seems highly improbable; for, first, a very deep lake was necessary to receive the matter below the trees, then it must have been drained for their growth, and afterwards re-formed and made profoundly deep, so as to receive a subsequent accumulation of matter *several thousand feet* in thickness. And all this must have taken place necessarily before the formation of the Uspallata range, and therefore on the margin of the wide level expanse of the Pampas! Hence I conclude, that it is infinitely more probable that the strata were accumulated under the sea: the vast amount of denudation, moreover, which this range has suffered, as shown by the wide valleys, by the exposure of the very trees and by other appearances, could have been effected, I conceive, only by the long-continued action of the sea; and this shows that the range was either upheaved from under the sea, or subsequently let down into it. From the natural manner in which the stumps (fifty-two in number) are *grouped in a clump*, and from their all standing vertically to the strata, it is superfluous to speculate on the chance of the trees having been drifted from adjoining land, and deposited upright: I may, however, mention that the late Dr. Malcolmson assured me, that he once met in the Indian ocean, fifty miles from land, several cocoa-nut trees floating upright, owing to their roots being loaded with earth.

including some perfect crystals apparently of albite (but I was unable to measure them), much black mica, epidote in veins, and very little or no quartz. Numerous small veins branch from this rock into the surrounding strata; and it is a singular fact that these veins, though composed of the same kind of feldspar and small scales of mica as in the solid rock, abound with innumerable minute *rounded* grains of quartz: in the veins or dikes, also, branching from the great granitic axis in the peninsula of Tres Montes, I observed that quartz was more abundant in them than in the main rock: I have heard of other analogous cases: can we account for this fact, by the long-continued viscosity of quartz\* when cooling, and by its having been thus more easily sucked into fissures than the other constituent minerals of granite. The strata encasing the flanks of these granitic or andesitic masses, and forming a thick cap on one of their summits, appear originally to have been of the same tufaceous nature with the beds already described, but they are now changed into porcellanic, jaspery, and crystalline rocks, and into others of a white colour with a harsh texture, and having a siliceous aspect, though really of a feldspathic nature and fusible. Both the granitic intrusive masses and the encasing strata, are penetrated by innumerable metallic veins, mostly ferruginous and auriferous, but some containing copper-pyrites and a few silver: near the veins, the rocks are blackened as if blasted by gunpowder. The strata are only slightly dislocated close round these hills, and hence, perhaps, it may be inferred that the granitic masses form only the projecting points of a broad continuous axis-dome, which has given to the upper parts of this range its anticlinal t ucture.

*Concluding Remarks on the Uspallata Range.*—I will not attempt to estimate the total thickness of the pile of strata forming this range, but it must amount to many thousand feet. The sedimentary and tufaceous beds have throughout a general similarity, though with infinite variations. The submarine lavas in the lower part of the series are mostly feldspathic, whilst in the upper part, on the summit and western flank, they are mostly basaltic. We are thus reminded of the relative position in most recent volcanic districts of the trachytic and basaltic lavas,—the latter from their greater weight having sunk to a lower level in the earth's crust, and having consequently been erupted at a later period over the lighter and upper lavas of the trachytic series.† Both the basaltic and feldspathic submarine streams are very compact; none being vesicular, and only a few amygdaloidal: the effects which some of them, especially those low in the series, have produced on the tufaceous beds over which they have flowed is highly curious. Independently of this local metamorphic action, all the strata undoubtedly display an indurated and altered character; and all the rocks of this range—the lavas, the alternating

\* See a paper by M. Elie de Beaumont. Soc. Philomath. May, 1839 (L'Institut. 1839, p. 161).

† Volcanic Islands, &c. by the Author, p. 117.

sediments, the intrusive granite and porphyries, and the underlying clayslate—are intersected by metalliferous veins. The lava-strata can often be seen extending for great distances, conformably with the under and over lying beds; and it was obvious that they thickened towards the west. Hence the points of eruption must have been situated westward of the present range, in the direction of the main Cordillera: as, however, the flanks of the Cordillera are entirely composed of various porphyries, chiefly claystone and greenstone, some intrusive, and others belonging to the porphyritic conglomerate formation, but all quite unlike these submarine lava-streams, we must in all probability look to the plain of Uspallata, for the now deeply buried points of eruption.

Comparing our section of the Uspallata range with that of the Cumbre, we see, with the exception of the underlying clayslate, and perhaps of the intrusive rocks of the axes, a striking dissimilarity in the strata composing them. The great porphyritic conglomerate formation has not extended as far as this range; nor have we here any of the gypseous strata, the magnesian and other limestones, the red sandstones, the siliceous beds with pebbles of quartz, and comparatively little of the conglomerates, all of which form such vast masses over the basal series in the main Cordillera. On the other hand, in the Cordillera, we do not find those endless varieties of indurated tuffs, with their numerous veins and concretionary arrangement, and those grit and mud stones, and singular semi-porcellanic rocks, so abundant in the Uspallata range. The submarine lavas, also, differ considerably; the feldspathic streams of the Cordillera contain much mica, which is absent in those of the Uspallata range: in this latter range we have seen on how grand a scale, basaltic lava has been poured forth, of which there is not a trace in the Cordillera. This dissimilarity is the more striking, considering that these two parallel chains are separated by a plain only between ten and fifteen miles in width; and that the Uspallata lavas, as well as no doubt the alternating tufaceous beds, have proceeded from the west, from points apparently between the two ranges. To imagine that these two piles of strata were contemporaneously deposited in two closely adjoining, very deep, submarine areas, separated from each other by a lofty ridge, where a plain now extends, would be a gratuitous hypothesis. And had they been contemporaneously deposited, without any such dividing ridge, surely some of the gypseous and other sedimentary matter forming such immensely thick masses in the Cordillera, would have extended this short distance eastwards; and surely some of the Uspallata tuffs and basalts also accumulated to so great a thickness, would have extended a little westward. Hence I conclude, that it is far more probable that these two series are not contemporaneous; but that the strata of one of the chains were deposited, and even the chain itself uplifted, before the formation of the other:—which chain, then, is the oldest? Considering that in the Uspallata range the lowest strata on the western flank lie unconformably on the clayslate, as probably is the case with those on the

eastern flank, whereas in the Cordillera all the overlying strata lie conformably on this formation;—considering that in the Uspallata range some of the beds, both low down and high up in the series, are marked with vegetable impressions, showing the continued existence of neighbouring land;—considering the close general resemblance between the deposits of this range and those of tertiary origin in several parts of the continent;—and lastly, even considering the lesser height and outlying position of the Uspallata range,—I conclude that the strata composing it are in all probability of subsequent origin, and that they were accumulated at a period when a deep sea studded with submarine volcanos washed the eastern base of the already partially elevated Cordillera.

This conclusion is of much importance, for we have seen that in the Cordillera, during the deposition of the neocomian strata, the bed of the sea must have subsided many thousand feet: we now learn that at a later period an adjoining area first received a great accumulation of strata, and was upheaved into land on which coniferous trees grew, and that this area then subsided several thousand feet to receive the superincumbent submarine strata, afterwards being broken up, denuded, and elevated in mass to its present height. I am strengthened in this conclusion of there having been two distinct, great periods of subsidence, by reflecting on the thick mass of coarse stratified conglomerate in the valley of Tenuyan, between the Peuquenes and Portillo lines; for the accumulation of this mass seems to me, as previously remarked, almost necessarily to have required a prolonged subsidence; and this subsidence, from the pebbles in the conglomerate having been to a great extent derived from the gypseous or neocomian strata of the Peuquenes line, we know must have been quite distinct from, and subsequent to, that sinking movement which probably accompanied the deposition of the Peuquenes strata, and which certainly accompanied the deposition of the equivalent beds near the Puente del Inca, in this line of section.

The Uspallata chain corresponds in geographical position, though on a small scale, with the Portillo line; and its clayslate formation is probably the equivalent of the mica-schist of the Portillo, there metamorphosed by the old white granites and syenites. The coloured beds under the conglomerate in the valley of Tenuyan, of which traces are seen on the crest of the Portillo, and even the conglomerate itself, may perhaps be synchronous with the tufaceous beds and submarine lavas of the Uspallata range; an open sea and volcanic action in the latter case, and a confined channel between two bordering chains of islets in the former case, having been sufficient to account for the mineralogical dissimilarity of the two series. From this correspondence between the Uspallata and Portilla ranges, perhaps in age and certainly in geographical position, one is tempted to consider the one range as the prolongation of the other; but their axes are formed of totally different intrusive rocks; and we have traced the apparent continuation of the red granite of the Portillo in the red porphyries diverging into the main Cordillera. Whether the axis of the Uspallata range

was injected before, or, as perhaps is more probable, after that of the Portillo line, I will not pretend to decide; but it is well to remember that the highly inclined lava-streams on the eastern flank of the Portillo line, prove that its angular upheavement was not a single and sudden event; and therefore that the anticlinal elevation of the USPallata range may have been contemporaneous with some of the later angular movements, by which the gigantic Portillo range gained its present height above the adjoining plain.

## CHAPTER VIII.

### NORTHERN CHILE: CONCLUSION.

*Section from Illapel to Combarbala; Gypseous formation with silicified wood—Panuncillo—Coquimbo; mines of Arqueros; section up valley; fossils—Guasco, fossils of—Copiapo section up valley; Las Amolanas, silicified wood, conglomerates, nature of former land, fossils, thickness of strata, great subsidence—Valley of Despoblado, fossils, tufaceous deposit, complicated dislocations of—Relations between ancient orifices of eruption and subsequent axes of injection—Iquique, Peru, fossils of, salt-deposits—Metalliferous veins—Summary on the Porphyritic conglomerate and Gypseous formations—Great subsidence with partial elevations during the Cretaceo-oolitic period—On the elevation and structure of the Cordillera—Recapitulation on the Tertiary series—Relation between movements of subsidence and volcanic action—Pampean formation—Recent elevatory movements—Long-continued volcanic action in the Cordillera—Conclusion.*

*Valparaiso to Coquimbo.*—I have already described the general nature of the rocks in the low country north of Valparaiso, consisting of granites, syenites, greenstones, and altered feldspathic clay-slate. Nearer Coquimbo there is much hornblendic rock and various dusky-coloured porphyries. I will describe only one section in this district, namely, from near Illapel in a N.E. line to the mines of Los Hornos, and thence in a north by east direction to Combarbala, at the foot of the main Cordillera.

Near Illapel, after passing for some distance over granite, andesite, and andesitic porphyry, we come to a greenish stratified feldspathic rock, which I believe is altered clayslate, conformably capped by porphyries and porphyritic conglomerate of great thickness, dipping at an average angle of  $20^{\circ}$  to N.E. by N. The uppermost beds consist of conglomerates and sandstone only a little metamorphosed, and conformably covered by a Gypseous formation of very great thickness, but much denuded. This gypseous formation, where first met with, lies in a broad valley or basin, a little southward of the mines of Los Hornos: the lower half alone contains gypsum, not in great masses as in the Cordillera, but in innumerable thin layers, seldom more than an inch or two in thickness. The gypsum is either opaque or transparent, and is associated with carbonate of lime. The layers alternate with numerous varying ones of a calcareous clay-shale (with strong aluminous odour, adhering to the

tongue, easily fusible into a pale green glass), more or less indurated, either earthy and cream-coloured, or greenish and hard. The more indurated varieties have a compact, homogeneous almost crystalline fracture, and contain granules of crystallized oxide of iron. Some of the varieties almost resemble hone-stones. There is also a little black, hardly fusible, siliceo-calcareous clay-slate, like some of the varieties alternating with gypsum on the Peuquenues range.

The upper half of this gypseous formation is mainly formed of the same calcareous clay-shale rock, but without any gypsum, and varying extremely in nature: it passes from a soft, coarse, earthy, ferruginous state, including particles of quartz, into compact clay-stones with crystallized oxide of iron,—into porcellanic layers, alternating with seams of calcareous matter,—and into green porcelain-jasper excessively hard, but easily fusible. Strata of this nature alternate with much black and brown siliceo-calcareous slate, remarkable from the wonderful number of huge embedded logs of silicified wood. This wood, according to Mr. R. Brown, is (judging from several specimens) all coniferous. Some of the layers of the black siliceous slate contained irregular angular fragments of imperfect pitchstone, which I believe, as in the Uspallata range, has originated in a metamorphic process. There was one bed of a marly tufaceous nature, and of little specific gravity. Veins of agate and calcareous spar are numerous. The whole of this gypseous formation, especially the upper half, has been injected, metamorphosed, and locally contorted by numerous hillocks of intrusive porphyries, crowded together in an extraordinary manner. These hillocks consist of purple claystone and of various other porphyries, and of much white feldspathic greenstone passing into andesite; this latter variety included in one case crystals of orthitic and albitic feldspar touching each other, and others of hornblende, chlorite, and epidote. The strata surrounding these intrusive hillocks at the mines of Los Hornos, are intersected by many veins of copper-pyrites, associated with much micaceous iron-ore, and by some of gold: in the neighbourhood of these veins the rocks are blackened and much altered. The gypsum near the intrusive masses is always opaque. One of these hillocks of porphyry was capped by some stratified porphyritic conglomerate, which must have been brought up from below, through the whole immense thickness of the overlying gypseous formation. The lower beds of the gypseous formation resemble the corresponding and probably contemporaneous strata of the main Cordillera; whilst the upper beds in several respects resemble those of the Uspallata chain, and possibly may be contemporaneous with them; for I have endeavoured to show that the Uspallata beds were accumulated subsequently to the gypseous or neocomian formations of the Cordillera.

This pile of strata dips at an angle of about 20° to N.E. by N., close up to the very foot of the Cuesta de Los Hornos, a crooked range of mountains formed of intrusive rocks of the same nature with the above described hillocks. Only in one or two places, on

this south-eastern side of the range, I noticed a narrow fringe of the upper gypseous strata brushed up and inclined south-eastward from it. On its north-eastern flank, and likewise on a few of the summits, the stratified porphyritic conglomerate is inclined N.E.: so that, if we disregard the very narrow anticlinal fringe of gypseous strata at its S.E. foot, this range forms a second uniclinal axis of elevation. Proceeding in a north by east direction to the village of Combarbala, we come to a third escarpment of the porphyritic conglomerate, dipping eastwards, and forming the outer range of the main Cordillera. The lower beds were here more jaspery than usual, and they included some white cherty strata and red sandstones, alternating with purple claystone porphyry. Higher up in the Cordillera there appeared to be a line of andesitic rocks; and beyond them, a fourth escarpment of the porphyritic conglomerate, again dipping eastwards or inwards. The overlying gypseous strata, if they ever existed here, have been entirely removed.

*Copper Mines of Panuncillo.*—From Combarbala to Coquimbo, I traversed the country in a zig-zag direction, crossing and recrossing the porphyritic conglomerate, and finding in the granitic districts an unusual number of mountain-masses composed of various intrusive, porphyritic rocks, many of them andesitic. One common variety was greenish-black, with large crystals of blackish albite. At Panuncillo a short N.N.W. and S.S.E. ridge, with a nucleus formed of greenstone and of a slate-coloured porphyry including crystals of glassy feldspar, deserves notice, from the very singular nature of the almost vertical strata composing it. These consist chiefly of a finer or coarser granular mixture, not very compact, of white carbonate of lime, of protoxide of iron and of yellowish garnets (ascertained by Prof. Miller), each grain being an almost perfect crystal. Some of the varieties consist exclusively of granules of the calcareous spar; and some contain grains of copper ore, and, I believe, of quartz. These strata alternate with a bluish, compact, fusible feldspathic rock. Much of the above granular mixture has, also, a pseudo-brecciated structure, in which fragments are obscurely arranged in planes parallel to those of the stratification, and are conspicuous on the weathered surfaces. The fragments are angular or rounded, small or large, and consist of bluish or reddish compact feldspathic matter, in which a few acicular crystals of feldspar can sometimes be seen. The fragments often blend at their edges into the surrounding granular mass, and seem due to a kind of concretionary action.

These singular rocks are traversed by many copper veins, and appear to rest conformably on a granular mixture (in parts as fine-grained as a sandstone) of quartz, mica, hornblende, and feldspar; and this on fine-grained common gneiss; and this on a laminated mass, composed of pinkish *orthitic* feldspar, including a few specks of hornblende; and lastly, this on granite, which, together with andesitic rocks, form the surrounding district.



*Coquimbo; Mining District of Arqueros.*—At Coquimbo the porphyritic conglomerate formation approaches nearer to the Pacific, than in any other part of Chile visited by me, being separated from the coast by a tract only a few miles broad of the usual plutonic rocks, with the addition of a porphyry having a red euristic base. In proceeding to the mines of Arqueros, the strata of porphyritic conglomerate are at first nearly horizontal, an unusual circumstance, and afterwards they dip gently to S.S.E. After having ascended to a considerable height, we come to an undulatory district in which the famous silver mines are situated: my examination was chiefly confined to those of S. Rosa. Most of the rocks in this district are stratified, dipping in various directions, and many of them are of so singular a nature, that at the risk of being tedious I must briefly describe them. The commonest variety is a dull-red, compact, finely-brecciated stone, containing much iron and innumerable white crystallized particles of carbonate of lime and minute extraneous fragments. Another variety is almost equally common near S. Rosa; it has a bright green, scanty basis, including distinct crystals and patches of white carbonate of lime, and grains of red, semi-micaceous oxide of iron: in parts the basis becomes dark green, and assumes an obscure crystalline arrangement, and occasionally in parts it becomes soft and slightly translucent like soapstone. These red and green rocks are often quite distinct, and often pass into each other; the passage being sometimes affected by a fine brecciated structure, particles of the red and green matter being mingled together. Some of the varieties appear gradually to become porphyritic with feldspar; and all of them are easily fusible into pale or dark-coloured beads, strongly attracted by the magnet. I should perhaps have mistaken several of these stratified rocks for submarine lavas, like some of those described at the Puente del Inca, had I not examined a few leagues eastward of this point, a fine series of analogous but less metamorphosed, sedimentary beds belonging to the gypseous formation, and probably derived from a volcanic source.

This formation is intersected by numerous metalliferous veins, running, though irregularly, N.W. and S.E., and generally at right angles to the many dikes. The veins consist of native silver, of muriate of silver, an amalgam of silver, cobalt, antimony, and arsenic,\* generally embedded in sulphate of barytes. I was assured by Mr. Lambert, that native copper without a trace of silver has been found in the same vein with native silver without a trace of copper. At the mines of Aristeas, the silver veins are said to be unproductive as soon as they pass into the green strata, whereas at S. Rosa, only two or three miles distant, the reverse happens; and at the time of my visit, the miners were working through a red stratum, in the hopes of the vein becoming productive in the underlying green sedimentary mass. I have a specimen of one of these green rocks,

\* See the Report on M. Domeyko's account of these mines, in the Comptes Rendus, t. xiv. p. 560.

with the usual granules of white calcareous spar and red oxide of iron, abounding with disseminated particles of glittering native and muriate of silver, yet taken at the distance of one yard from any vein,—a circumstance, as I was assured, of very rare occurrence.

*Section eastward, up the valley of Coquimbo.*—After passing for a few miles over the coast granitic series, we come to the porphyritic conglomerate, with its usual characters, and with some of the beds distinctly displaying their mechanical origin. The strata, where first met with, are, as before stated, only slightly inclined; but near the Hacienda of Pluclaro, we come to an anticlinal axis, with the beds much dislocated and shifted by a great fault, of which not a trace is externally seen in the outline of the hill. I believe that this anticlinal axis can be traced northwards, into the district of Arqueros, where a conspicuous hill called Cerro Blanco, formed of a harsh, cream-coloured euritic rock, including a few crystals of reddish feldspar, and associated with some purplish claystone porphyry, seems to fall on a line of elevation. In descending from the Arqueros district, I crossed on the northern border of the valley, strata inclined eastward from the Pluclaro axis: on the porphyritic conglomerate there rested a mass, some hundred feet thick, of brown argillaceous limestone, in parts crystalline, and in parts almost composed of *Hippurites Chilensis* d'Orbig.; above this came a black calcareous shale, and on it a red conglomerate. In the brown limestone, with the Hippurites, there was an impression of a Pecten and a coral, and great numbers of a large Gryphæa, very like, and, according to Prof. E. Forbes, probably identical with, *G. orientalis*, Forbes M.S.,—a cretaceous species (probably upper green-sand) from Verdachellum, in southern India. These fossils seem to occupy nearly the same position with those at the Puente del Inca,—namely, at the top of the porphyritic conglomerate, and at the base of the gypseous formation.

A little above the Hacienda of Pluclaro, I made a detour on the northern side of the valley, to examine the superincumbent gypseous strata, which I estimated at 6,000 feet in thickness. The uppermost beds of the porphyritic conglomerate, on which the gypseous strata conformably rest, are variously coloured, with one very singular and beautiful stratum composed of purple pebbles of various kinds of porphyry, embedded in white calcareous spar, including cavities lined with bright-green crystallized epidote. The whole pile of strata belonging to both formations is inclined, apparently from the above mentioned axis of Pluclaro, at an angle of between  $20^{\circ}$  and  $30^{\circ}$  to the east. I will here give a section of the principal beds met with in crossing the entire thickness of the gypseous strata.

Firstly: above the porphyritic conglomerate formation, there is a fine-grained, red, crystalline sandstone.

Secondly: a thick mass of smooth-grained, calcareo-aluminous, shaly rock, often marked with dendritic manganese, and having, where most compact, the external appearance of honestone. It is

easily fusible. I shall for the future, for convenience sake, call this variety pseudo-honestone. Some of the varieties are quite black when freshly broken, but all weather into a yellowish-ash coloured, soft, earthy substance, precisely as is the case with the compact shaly rocks of the Peuquenes range. This stratum is of the same general nature with many of the beds near Los Hornos in the Illapel section. In this second bed, or in the underlying red sandstone, (for the surface was partially concealed by detritus) there was a thick mass of gypsum, having the same mineralogical characters with the great beds described in our sections across the Cordillera.

Thirdly; a thick stratum of fine-grained, red, sedimentary matter, easily fusible into a white glass, like the basis of claystone porphyry; but in parts jaspery, in parts brecciated, and including crystalline specks of carbonate of lime. In some of the jaspery layers, and in some of the black siliceous slaty bands, there were irregular seams of imperfect pitchstone, undoubtedly of metamorphic origin, and other seams of brown, crystalline limestone. Here, also, were masses, externally resembling ill preserved silicified wood.

Fourthly and fifthly: calcareous pseudo-honestone; and a thick stratum concealed by detritus.

Sixthly: a thinly stratified mass of bright green, compact, smooth-grained calcareo-argillaceous stone, easily fusible, and emitting a strong aluminous odour: the whole has a highly angulo-concretionary structure; and it resembles, to a certain extent, some of the upper tufaceo-infusorial deposits of the Patagonian tertiary formation. It is in its nature allied to our pseudo-honestone, and it includes well characterized layers of that variety; and other layers of a pale green, harder, and brecciated variety; and others of red sedimentary matter, like that of bed Three. Some pebbles of porphyries are embedded in the upper part.

Seventhly: red sedimentary matter or sandstone like that of bed One, several hundred feet in thickness, and including jaspery layers, often having a finely brecciated structure.

Eighthly: white, much indurated, almost crystalline tuff, several hundred feet in thickness, including rounded grains of quartz and particles of green matter like that of bed Six. Parts pass into a very pale green, semi-porcellanic stone.

Ninthly: red or brown coarse conglomerate, 300 to 400 feet thick, formed chiefly of pebbles of porphyries, with volcanic particles, in an arenaceous, non-calcareous, fusible basis: the upper two feet are arenaceous without any pebbles.

Tenthly: the last and uppermost stratum here exhibited, is a compact, slate-coloured porphyry, with numerous elongated crystals of glassy feldspar, from 150 to 200 feet in thickness: it lies strictly conformably on the underlying conglomerate, and is undoubtedly a submarine lava.

This great pile of strata has been broken up in several places by intrusive hillocks of purple claystone porphyry, and by dikes of porphyritic greenstone: it is said that a few poor metalliferous veins

have been discovered here. From the fusible nature and general appearance of the finer-grained strata, they probably owe their origin (like the allied beds of the Uspallata range, and of the upper Patagonian tertiary formations) to gentle volcanic eruptions, and to the abrasion of volcanic rocks. Comparing these beds with those in the mining district of Arqueros, we see at both places, rocks easily fusible, of the same peculiar bright green and red colours, containing calcareous matter, often having a finely brecciated structure, often passing into each other and often alternating together: hence I cannot doubt that the only difference between them, lies in the Arqueros beds having been more metamorphosed (in conformity with their more dislocated and injected condition), and consequently in the calcareous matter, oxide of iron and green colouring matter, having been segregated under a more crystalline form.

The strata are inclined, as before stated from  $20^{\circ}$  to  $30^{\circ}$  eastward, towards an irregular north and south chain of andesitic porphyry and of porphyritic greenstone, where they are abruptly cut off. In the valley of Coquimbo, near to the H. of Gualliguaca, similar plutonic rocks are met with, apparently a southern prolongation of the above chain; and eastward of it we have an escarpment of the porphyritic conglomerate, with the strata inclined at a small angle eastward, which makes the third escarpment, including that nearest the coast. Proceeding up the valley we come to another north and south line of granite, andesite, and blackish porphyry, which seem to lie in an irregular trough of the porphyritic conglomerate. Again, on the south side of the R. Claro, there are some irregular granitic hills, which have thrown off the strata of porphyritic conglomerate to the N. W. by W.; but the stratification here has been much disturbed. I did not proceed any further up the valley, and this point is about two-thirds of the distance between the Pacific and the main Cordillera.

I will describe only one other section, namely, on the north side of the R. Claro, which is interesting from containing fossils: the strata are much dislocated by faults and dikes, and are inclined to the north, towards a mountain of andesite and porphyry, into which they appear to become almost blended. As the beds approach this mountain, their inclination increases up to an angle of  $70^{\circ}$ , and in the upper part, the rocks become highly metamorphosed. The lowest bed visible in this section, is a purplish hard sandstone. Secondly, a bed 200 or 300 feet thick, of a white siliceous sandstone, with a calcareous cement, containing seams of slaty sandstone, and of hard yellowish-brown (dolomitic?) limestone; numerous, well-rounded, little pebbles of quartz are included in the sandstone. Thirdly, a dark coloured limestone with some quartz pebbles, from fifty to sixty feet in thickness, containing numerous silicified shells, presently to be enumerated. Fourthly, very compact, calcareous, jaspersy sandstone, passing into (fifthly) a great bed, several hundred feet thick, of conglomerate, composed of pebbles of white, red, and purple porphyries, of sandstone and quartz, cemented by calcareous

matter. I observed that some of the finer parts of this conglomerate were much indurated within a foot of a dike eight feet in width, and were rendered of a paler colour with the calcareous matter segregated into white crystallized particles; some parts were stained green from the colouring matter of the dike. Sixthly, a thick mass, obscurely stratified, of a red sedimentary stone or sandstone, full of crystalline calcareous matter, imperfect crystals of oxide of iron, and I believe of feldspar, and therefore closely resembling some of the highly metamorphosed beds at Arqueros: this bed was capped by, and appeared to pass in its upper part into, rocks similarly coloured, containing calcareous matter, and abounding with minute crystals, mostly elongated and glassy, of reddish albite. Seventhly, a conformable stratum of fine reddish porphyry with large crystals of (albitic?) feldspar; probably a submarine lava. Eighthly, another conformable bed of green porphyry, with specks of green earth and cream coloured crystals of feldspar. I believe that there are other superincumbent crystalline strata and submarine lavas, but I had not time to examine them.

The upper beds in this section probably correspond with parts of the great gypseous formation; and the lower beds of red sandstone conglomerate and fossiliferous limestone no doubt are the equivalents of the Hippurite stratum, seen in descending from Arqueros to Pluclaro, which there lies conformably upon the porphyritic conglomerate formation. The fossils found in the third bed, consist of—

*Pecten Dufreynoyi*, d'Orbig. Voyage, Part. Pal.

This species, which occurs here in vast numbers, according to M. d'Orbigny, resembles certain cretaceous forms.

*Ostrea hemispherica*, d'Orbig. Voyage, &c.

Also resembles, according to the same author, cretaceous forms.

*Terebratula ænigma*, d'Orbig. Voyage, &c. (Pl. XXII. fig. 10—12,) and Pl. V. fig. 10, 11, 12 of this work.

Is allied, according to M. d'Orbigny, to *T. concinna* from the Forest Marble. A series of this species, collected in several localities hereafter to be referred to, has been laid before Prof. E. Forbes; and he informs me that many of the specimens are almost undistinguishable from our oolitic *T. tetraedra*, and that the varieties amongst them are such as are found in that variable species. Generally speaking, the American specimens of *T. ænigma* may be distinguished from the British *T. tetraedra*, by the surface having the ribs sharp and well defined to the beak, whilst in the British species they become obsolete and smoothed down; but this difference is not constant. Prof. Forbes adds, that, possibly, internal characters may exist, which would distinguish the American species from its European allies.

*Spirifer linguiferoides*, E. Forbes, Pl. V. fig. 17, 18.

Professor Forbes states (see Appendix) that this species is very near to *S. linguifera* of Phillips (a carboniferous limestone fossil), but probably distinct. M. d'Orbigny considers it as perhaps indicating the Jurassic period.

Ammonites, imperfect impression of.

M. Domeyko has sent to France a collection of fossils, which, I

presume, from the description given, must have come from the neighbourhood of Arqueros; they consist of—

*Pecten Dufreynoyi*, d'Orbig. Voyage, Part. Pal.

*Ostrea hemispherica*, do. do.

*Turritella Andii*, do. do. (*Pleurotomaria Humboldtii* of Von Buch.)

*Hippurites Chilensis*, do. do.

The specimens of this Hippurite, as well as those I collected in my descent from Arqueros, are very imperfect; but in M. d'Orbigny's opinion they resemble, as does the *Turritella Andii*, cretaceous (upper greensand) forms.

*Nautilus Domeykus*, d'Orbig. do. do.

*Terebratulæ ænigma*, do. do.

*Terebratulæ ignaciana*, do. do.

This latter species was found by M. Domeyko in the same block of limestone with the *T. ænigma*. According to M. d'Orbigny, it comes near to *T. ornithocephala* from the Lias. A series of this species collected at Guasco, has been examined by Prof. E. Forbes, and he states that it is difficult to distinguish between some of the specimens and the *T. hastata* from the mountain limestone; and that it is equally difficult to draw a line between them and some Marlstone *Terebratulæ*. Without a knowledge of the internal structure, it is impossible at present to decide on their identity with analogous European forms.

The remarks given on the several foregoing shells, show that, in M. d'Orbigny's opinion, the *Pecten*, *Ostrea*, *Turritella*, and *Hippurite* indicate the cretaceous period; and the *Gryphæa* appears to Prof. Forbes to be identical with a species, associated in southern India with unquestionably cretaceous forms. On the other hand, the two *Terebratulæ* and the *Spirifer* point, in the opinion both of M. d'Orbigny and Prof. Forbes, to the oolitic series. Hence M. d'Orbigny, not having himself examined this country, has concluded that there are here two distinct formations; but the *Spirifer* and *T. ænigma* were certainly included in the same bed with the *Pecten* and *Ostrea*, whence I extracted them; and the geologist M. Domeyko sent home the two *Terebratulæ* with the other-named shells from the same locality, without specifying that they came from different beds. Again, as we shall presently see, in a collection of shells given me from Guasco, the same species, and others presenting analogous differences, are mingled together, and are in the same condition; and lastly, in three places in the valley of Copiapo, I found some of these same species similarly grouped. Hence there cannot be any doubt, highly curious though the fact be, that these several fossils, namely, the *Hippurites*, *Gryphæa*, *Ostrea*, *Pecten*, *Turritella*, *Nautilus*, two *Terebratulæ*, and *Spirifer* all belong to the same formation, which would appear to form a passage between the oolitic and cretaceous systems of Europe. Although aware how unusual the term must sound, I shall, for convenience sake, call this formation cretaceous-oolitic. Comparing the sections in this valley of Coquimbo with those in the Cordillera described in the last chapter, and bearing in mind the character of the beds in the intermediate district of Los Hornos, there is certainly a close general mineralogical

resemblance between them,—both in the underlying porphyritic conglomerate, and in the overlying gypseous formation. Considering this resemblance, and that the fossils from the Puente del Inca at the base of the gypseous formation, and throughout the greater part of its entire thickness on the Peuquenes range, indicate the neocomian period,—that is, the dawn of the cretaceous system, or, as some have believed, a passage between this latter and the oolitic series,—I conclude that probably the gypseous and associated beds in all the sections hitherto described, belong to the same great formation, which I have denominated—cretaceo-oolitic. I may add, before leaving Coquimbo, that M. Gay found in the neighbouring Cordillera, at the height of 14,000 feet above the sea, a fossiliferous formation, including a *Trigonia* and *Pholadomya* ;\*—both of which genera occur at the Puente del Inca.

*Coquimbo to Guasco.*—The rocks near the coast, and some way inland, do not differ from those described northwards of Valparaiso: we have much greenstone, syenite, feldspathic and jaspery slate, and grauwackes having a basis like that of claystone; there are some large tracts of granite, in which the constituent minerals are sometimes arranged in folia, thus composing an imperfect gneiss. There are two large districts of mica-schist, passing into glossy clayslate, and resembling the great formation in the Chonos Archipelago. In the valley of Guasco, an escarpment of porphyritic conglomerate is first seen high up the valley, about two leagues eastward of the town of Ballenar. I heard of a great gypseous formation in the Cordillera; and a collection of shells made there was given me. These shells are all in the same condition, and appear to have come from the same bed: they consist of—

*Turritella Andii*, d'Orbig. Voyage, Part. Pal.

*Pecten Dufreynoyi*, do.

*Terebratula ignaciana*, do.

The relations of these species have been given under the head of Coquimbo.

*Terebratula ænigma*, d'Orbig. Voyage, Part. Pal. (var. E. Forbes, Pl. V. 13, 14.)

This shell M. d'Orbigny does not consider identical with his *T. ænigma*, but near to *T. obsoleta*. Professor Forbes thinks that it is certainly a variety of *T. ænigma*, and his observations on this species are given in the list of fossils from Coquimbo: we shall meet with this variety again at Copiapo.

*Spirifer Chilensis*, E. Forbes, Pl. V. fig. 15, 16.

Professor Forbes remarks that this fossil resembles several carboniferous limestone *Spirifers*; and that it is also related to some liassic species, as *S. Wolcotii*.

If these shells had been examined independently of the other collections, they would probably have been considered, from the characters of the two *Terebratulæ* and from the *Spirifer*, as oolitic; but considering that the three first species, and according to Professor Forbes, the four first, are identical with those from Coquimbo, the

\* D'Orbigny, Voyage, Part. Géolog. p. 242.

two formations no doubt are the same, and may, as I have said, be provisionally called cretaceo-oolitic.

*Valley of Copiapo.*—The journey from Guasco to Copiapo, owing to the utterly desert nature of the country, was necessarily so hurried, that I do not consider my notes worth giving. In the valley of Copiapo, some of the sections are very interesting. From the sea to the town of Copiapo, a distance estimated at thirty miles, the mountains are composed of greenstone, granite, andesite, and blackish porphyry, together with some dusky-green feldspathic rocks, which I believe to be altered clayslate: these mountains are crossed by many brown-coloured dikes, running north and south. Above the town, the main valley runs in a south-east and even more southerly course towards the Cordillera; where it is divided into three great ravines, by the northern one of which, called Jolquera, I penetrated for a short distance. The coloured section, fig. 3 in Plate I., gives an eye-sketch of the structure and composition of the mountains on both sides of this valley: a straight east and west line from the town to the Cordillera is perhaps not more than thirty miles, but along the valley the distance is much greater. Wherever the valley trended very southerly, I have endeavoured to contract the section into its true proportion. This valley, I may add, rises much more gently than any other valley which I saw in Chile.

To commence with our section, for a short distance above the town we have hills of the granitic series, together with some of that rock, [A], which I suspect to be altered clayslate, but which Prof. G. Rose, judging from specimens collected by Meyen at P. Negro, states is serpentine passing into greenstone. We then come suddenly to the great Gypseous formation [B] without having passed over, differently from in all the sections hitherto described, any of the porphyritic conglomerate. The strata are at first either horizontal or gently inclined westward; then highly inclined in various directions, and contorted by underlying masses of intrusive rocks; and lastly, they have a regular eastward dip, and form a tolerably well pronounced north and south line of hills. This formation consists of thin strata, with innumerable alternations, of black, calcareous slate-rock, of calcareo-aluminous stones like those at Coquimbo, which I have called pseudo-honestones, of green jaspery layers, and of pale-purplish, calcareous, soft rottenstone, including seams and veins of gypsum. These strata are conformably overlaid by a great thickness of thinly stratified, compact limestone, with included crystals of carbonate of lime. At a place called Tierra Amarilla, at the foot of a mountain thus composed, there is a broad vein, or perhaps stratum, of a beautiful and curious crystallized mixture, composed, according to Prof. G. Rose,\* of sulphate of iron under two forms, and of the sulphates of copper and alumina: the section is so obscure that I could not make out whether this vein or stratum occurred in the gypseous

\* Meyen's Reise, &c. Th. 1. s. 394.



formation, or more probably in some underlying masses [A], which I believe are altered clayslate.

*Second Axis of Elevation.*—After the gypseous masses [B], we come to a line of hills of unstratified porphyry [C], which on their eastern side blend into strata of great thickness of porphyritic conglomerate, dipping eastward. This latter formation, however, here has not been nearly so much metamorphosed as in most parts of central Chile; it is composed of beds of true purple claystone porphyry, repeatedly alternating with thick beds of purplish-red conglomerate with the well-rounded, large pebbles of various porphyries, not blended together.

*Third Axis of Elevation.*—Near the ravine of Los Hornitos, there is a well marked line of elevation, extending for many miles in a N.N.E. and S.S.W. direction, with the strata dipping in most parts (as in the second axis) only in one direction, namely, eastward at an average angle of between  $30^{\circ}$  and  $40^{\circ}$ . Close to the mouth of the valley, however, there is, as represented in the section, a steep and high mountain [D], composed of various green and brown intrusive porphyries enveloped with strata, apparently belonging to the upper parts of the porphyritic conglomerate, and dipping both eastward and westward. I will describe the section seen on the eastern side of this mountain [D], beginning at the base with the lowest bed visible in the porphyritic conglomerate, and proceeding upwards through the gypseous formation. Bed (1) consists of reddish and brownish porphyry varying in character, and in many parts highly amygdaloidal with carbonate of lime, and with bright green and brown bole. Its upper surface is throughout clearly defined, but the lower surface is in most parts indistinct, and towards the summit of the mountain [D] quite blended into the intrusive porphyries. Bed (2), a pale lilac, hard but not heavy stone, slightly laminated, including small extraneous fragments, and imperfect as well as some perfect and glassy crystals of feldspar; from 150 to 200 feet in thickness. When examining it *in situ*, I thought it was certainly a true porphyry, but my specimens now lead me to suspect that it possibly may be a metamorphosed tuff. From its colour it could be traced for a long distance, overlying in one part, quite conformably to the porphyry of bed 1, and in another not distant part, a very thick mass of conglomerate, composed of pebbles of a porphyry chiefly like that of bed 1: this fact shows how the nature of the bottom formerly varied in short horizontal distances. Bed (3), white, much indurated tuff, containing minute pebbles, broken crystals, and scales of mica, varies much in thickness. This bed is remarkable from containing many globular and pear-shaped, externally rusty balls, from the size of an apple to a man's head, of very tough, slate-coloured porphyry, with imperfect crystals of feldspar: in shape these balls do not resemble pebbles, and I believe that they are *subaqueous volcanic bombs*; they differ from *subærial* bombs only in not being vesicular. Bed (4); a dull purplish-red, hard conglomerate, with crystallized particles and veins of carbonate of lime, from 300 to 400 feet in thickness. The

pebbles are of claystone porphyries of many varieties; they are tolerably well rounded, and vary in size from a large apple to a man's head. This bed includes three layers of coarse, black, calcareous, somewhat slaty rock: the upper part passes into a compact red sandstone.

In a formation so highly variable in mineralogical nature, any division not founded on fossil remains, must be extremely arbitrary: nevertheless the beds below the last conglomerate, may, in accordance with all the sections hitherto described, be considered as belonging to the porphyritic conglomerate, and those above it to the gypseous formation, marked [E] in the section. The part of the valley in which the following beds are seen is near Potrero Seco. Bed (5), compact, fine-grained, pale greenish-grey, non-calcareous, indurated mudstone, easily fusible into a pale green and white glass. Bed (6), purplish, coarse-grained, hard sandstone, with broken crystals of feldspar and crystallized particles of carbonate of lime; it possesses a slightly nodular structure. Bed (7), blackish-grey, much indurated, calcareous mudstone, with extraneous particles of unequal size; the whole being in parts finely brecciated. In this mass there is a stratum, twenty feet in thickness, of impure gypsum. Bed (8), a greenish mudstone with several layers of gypsum. Bed (9), a highly indurated, easily fusible, white tuff, thickly mottled with ferruginous matter, and including some white semi-porcellanic layers, which are interlaced with ferruginous veins. This stone closely resembles some of the commonest varieties in the Uspallata chain. Bed (10), a thick bed of rather bright green, indurated mudstone or tuff, with a concretionary nodular structure so strongly developed that the whole mass consists of balls. I will not attempt to estimate the thickness of the strata in the gypseous formation hitherto described, but it must certainly be very many hundred feet. Bed (11) is at least 800 feet in thickness: it consists of thin layers of whitish, greenish, or more commonly brown, fine-grained indurated tuffs, which crumble into angular fragments: some of the layers are semi-porcellanic, many of them highly ferruginous, and some are almost composed of carbonate of lime and iron with drusy cavities lined with quartz-crystals. Bed (12), dull purplish or greenish or dark-grey, very compact and much indurated mudstone: estimated at 1,500 feet in thickness: in some parts this rock assumes the character of an imperfect coarse clayslate; but viewed under a lens, the basis always has a mottled appearance, with the edges of the minute component particles blending together. Parts are calcareous, and there are numerous veins of highly crystalline carbonate of lime charged with iron. The mass has a nodular structure, and is divided by only a few planes of stratification: there are, however, two layers, each about eighteen inches thick, of a dark-brown, finer-grained stone, having a conchoidal, semi-porcellanic fracture which can be followed with the eye for some miles across the country.

I believe this last great bed is covered by other nearly similar alternations; but the section is here obscured by a tilt from the next por-

phyritic chain, presently to be described. I have given this section in detail, as being illustrative of the general character of the mountains in this neighbourhood; but it must not be supposed that any one stratum long preserves the same character. At a distance of between only two and three miles, the green mudstones and white indurated tuffs are to a great extent replaced by red sandstone and black calcareous shaly rocks, alternating together. The white indurated tuff, bed (11), here contains little or no gypsum, whereas on the northern and opposite side of the valley, it is of much greater thickness and abounds with layers of gypsum, some of them alternating with thin seams of crystalline carbonate of lime. The uppermost, dark-coloured, hard mudstone (bed 12) is in this neighbourhood the most constant stratum. The whole series differs to a considerable extent, especially in its upper part, from that met with at [B B], in the lower part of the valley; nevertheless I do not doubt that they are equivalents.

*Fourth Axis of Elevation, (Valley of Copiapo.)*—This axis is formed of a chain of mountains [F], of which the central masses (near La Punta) consist of andesite containing green hornblende and coppery mica, and the outer masses of greenish and black porphyries, together with some fine lilac-coloured claystone porphyry; all these porphyries being injected and broken up by small hummocks of andesite. The central great mass of this latter rock, is covered on the eastern side by a black, fine-grained, highly micaceous slate, which, together with the succeeding mountains of porphyry, are traversed by numerous white dikes, branching from the andesite, and some of them extending in straight lines, to a distance of at least two miles. The mountains of porphyry eastward of the micaceous schist soon, but gradually, assume (as observed in so many other cases) a stratified structure, and can then be recognised as a part of the porphyritic conglomerate formation. These strata [G] are inclined at a high angle to the S.E., and form a mass from 1,500 to 2,000 feet in thickness. The gypseous masses to the west already described, dip directly towards this axis, with the strata only in a few places (one of which is represented in the section) thrown from it; hence this fourth axis is mainly uniclinal towards the S.E., and just like our third axis, only locally anticlinal.

The above strata of porphyritic conglomerate [G] with their south-eastward dip, come abruptly up against beds of the gypseous formation [H] which are gently, but irregularly, inclined westward: so that there is here a synclinal axis and great fault. Further up the valley, here running nearly north and south, the gypseous formation is prolonged for some distance; but the stratification is unintelligible, the whole being broken up by faults, dikes, and metalliferous veins. The strata consist chiefly of red calcareous sandstones, with numerous veins, in the place of layers, of gypsum; the sandstone is associated with some black calcareous slate-rock, and with green pseudo-honestones, passing into porcelain-jasper. Still further up the valley, near Las Amolanas, [I] the gypseous strata become more

regular, dipping at an angle of between  $30^{\circ}$  and  $40^{\circ}$  to W.S.W., and conformably overlying, near the mouth of the ravine of Jolquera, strata [K] of porphyritic conglomerate. The whole series has been tilted by a partially concealed axis [L] of granite, andesite, and a granitic mixture of white feldspar, quartz, and oxide of iron.

*Fifth Axis of Elevation (Valley of Copiapo, near Los Amolanas).*  
—I will describe in some detail the beds [I] seen here, which as just stated, dip to W.S.W., at an angle of from  $30^{\circ}$  to  $40^{\circ}$ . I had not time to examine the underlying porphyritic conglomerate, of which the lowest beds, as seen at the mouth of the Jolquera, are highly compact, with crystals of red oxide of iron; and I am not prepared to say whether they are chiefly of volcanic or metamorphic origin. On these beds there rests a coarse purplish conglomerate, very little metamorphosed, composed of pebbles of porphyry, but remarkable from containing one pebble of granite;—of which fact no instance has occurred in the sections hitherto described. Above this conglomerate, there is a black siliceous claystone, and above it numerous alterations of dark-purplish and green porphyries, which may be considered as the uppermost limit of the porphyritic conglomerate formation.

Above these porphyries comes a coarse, arenaceous conglomerate, the lower half white and the upper half of a pink colour, composed chiefly of pebbles of various porphyries, but with some of red sandstone and jaspery rocks. In some of the more arenaceous parts of the conglomerate, there was an oblique or current lamination; a circumstance which I did not elsewhere observe. Above this conglomerate, there is a vast thickness of thinly stratified, pale-yellowish, siliceous sandstone, passing into a granular quartz-rock, used for grindstones (hence the name of the place *Las Amolanas*), and certainly belonging to the gypseous formation, as does probably the immediately underlying conglomerate. In this yellowish sandstone there are layers of white and pale-red siliceous conglomerate; other layers with small, well-rounded pebbles of white quartz, like the bed at the R. Claro at Coquimbo; others of a greenish, fine-grained, less siliceous stone, somewhat resembling the pseudo-honestones lower down the valley; and lastly, others of a black calcareous shale-rock. In one of the layers of conglomerate, there was embedded a fragment of mica-slate, of which this is the first instance; hence, perhaps, it is from a formation of mica-slate, that the numerous small pebbles of quartz, both here and at Coquimbo, have been derived. Not only does the siliceous sandstone include layers of the black, thinly stratified, not fissile, calcareous shale-rock, but in one place the whole mass, especially the upper part, was, in a marvellously short horizontal distance, after frequent alternations replaced by it. When this occurred, a mountain-mass, several thousand feet in thickness was thus composed; the black calcareous shale-rock, however, always included some layers of the pale-yellowish siliceous sandstone, of the red conglomerate, and of the greenish jaspery and pseudo-honestone

varieties. It likewise included three or four widely separated layers of a brown limestone, abounding with shells immediately to be described. This pile of strata was in parts traversed by many veins of gypsum. The calcareous shale-rock, though when freshly broken quite black, weathers into an ash-colour; in which respect and in general appearance, it perfectly resembles those great fossiliferous beds of the Pequenenes range, alternating with gypsum and red sandstone, described in the last chapter.

The shells out of the layers of brown limestone, included in the black calcareous shale-rock, which latter, as just stated, replaces the white siliceous sandstone, consist of—

*Pecten Dufreynoyi*, d'Orbig. Voyage, Part. Pal.  
*Turritella Andii*, do.

Relations given in the list from Coquimbo.

*Astarte Darwinii*, E. Forbes, Pl. V. fig. 22, 23.  
*Gryphæa Darwinii*, do. Pl. V. fig. 7.

An intermediate form between *G. gigantea* and *G. incurva*.

*Gryphæa*, nov. spec. ? do. Pl. V. fig. 8 and 9.  
*Perna Americana*, do. Pl. V. fig. 4, 5, 6.  
*Avicula*, nov. spec.

Considered by Mr. G. B. Sowerby as the *A. echinata*, by M. d'Orbigny as certainly a new and distinct species, having a Jurassic aspect. The specimen has been unfortunately lost.

*Terebratula ænigma*, d'Orbig. (var. of do. E. Forbes, Pl. V. fig. 13, 14.)

This is the same variety, with that from Guasco, considered by M. d'Orbigny to be a distinct species from his *T. ænigma*, and related to *T. obsoleta*.

*Plagiostoma* and *Ammonites*, fragments of.

The lower layers of the limestone contained thousands of the *Gryphæa*; and the upper ones as many of the *Turritella*, with the *Gryphæa* (nov. spec.) and *Serpulæ* adhering to them; in all the layers, the *Terebratula* and fragments of the *Pecten* were included. It was evident, from the manner in which the species were grouped together, that they had lived where now embedded. Before making any further remarks, I may state, that higher up this same valley we shall again meet with a similar association of shells; and in the great Despoblado valley, which branches off near the town from that of Copiapo, the *Pecten Dufreynoyi*, some *Gryphites* (I believe *G. Darwinii*), and the true *Terebratula ænigma* of d'Orbig. were found together in an equivalent formation as will be hereafter seen. A specimen also, I may add, of the true *T. ænigma*, was given me from the neighbourhood of the famous silver mines of Chanuncillo, a little south of the valley of Copiapo, and these mines, from their position, I have no doubt, lie within the great gypseous formation: the rocks close to one of the silver-veins, judging from fragments shown me, resemble

those singular metamorphosed deposits from the mining district of Arqueros, near Coquimbo.

I will reiterate the evidence on the association of these several shells in the several localities.

*Coquimbo.*

Pecten Dufreynoyi	} in the same bed, Rio Claro.	
Ostrea hemispherica		
Terebratula ænigma		
Spirifer linguiferoides		
Hippurites Chilensis	} same bed, near Arqueros.	
Gryphæa orientalis		
Terebratula ænigma	} in same block	} Collected by M. Domeyko from the same locality, apparently near Arqueros.
————— ignaciana		
Pecten Dufreynoyi		
Ostrea hemispherica		
Hippurites Chilensis		
Turritella Andii		
Nautilus Domeykus		

*Guasco.*

Pecten Dufreynoyi	} In a collection from the Cordillera, given me : the specimens all in the same condition.
Turritella Andii	
Terebratula ignaciana	
————— ænigma, var.	
Spirifer Chilensis.	

*Copiapo.*

Pecten Dufreynoyi	} Mingled together in alternating beds in the main valley of Copiapo near Las Amolanas, and likewise higher up the valley.
Turritella Andii	
Terebratula ænigma, var. asat Guasco	
Astarte Darwinii	
Gryphæa Darwinii nov. spec. ?	
Perna Americana	
Avicula, nov. spec.	
Terebratula ænigma (true)	} Main valley of Copiapo, apparently same forma- tion with that of Amolanas.
Terebratula ænigma (true)	} In the same bed, high up the great lateral valley of the Despoblado, in the ravine of Maricongo.
Pecten Dufreynoyi	
Gryphæa Darwinii ?	

Considering this table, I think it is impossible to doubt that all these fossils belong to the same formation. If, however, the species from Las Amolanas, in the Valley of Copiapo, had, as in the case of those from Guasco, been separately examined, they would probably have been ranked as oolitic; for, although no Spirifers were found here, all the other species, with the exception of the Pecten, Turritella, and Astarte, have a more ancient aspect than cretaceous forms. On the other hand, taking into account the evidence derived from the cretaceous character of these three shells, and of the Hippurites, Gryphæa orientalis, and Ostrea, from Coquimbo, we are driven back

to the provisional name already used of cretaceo-oolitic. From geological evidence, I believe this formation to be the equivalent of the neocomian beds of the Cordillera of central Chile.

To return to our section near Las Amolanas:—Above the yellow siliceous sandstone, or the equivalent calcareous slate-rock, with its bands of fossil-shells, according as the one or the other prevails, there is a pile of strata, which cannot be less than from 2,000 to 3,000 feet in thickness, in main part composed of a coarse, bright, red conglomerate, with many intercalated beds of red sandstone, and some of green and other coloured porcelain-jaspery layers. The included pebbles are well rounded, varying from the size of an egg to that of a cricket-ball, with a few larger; and they consist chiefly of porphyries. The basis of the conglomerate, as well as some of the alternating, thin beds, are formed of a red, rather harsh, easily fusible sandstone, with crystalline calcareous particles. This whole great pile is remarkable from the thousands of huge, embedded, silicified trunks of trees, one of which was eight feet long, and another eighteen feet in circumference: how marvellous it is, that every vessel in so thick a mass of wood should have been converted into silex! I brought home many specimens, and all of them, according to Mr. R. Brown, present a coniferous structure.

Above this great conglomerate, we have from 200 to 300 feet in thickness of red sandstone; and above this, a stratum of black, calcareous slate-rock, like that which alternates with and replaces the underlying yellowish-white, siliceous sandstone. Close to the junction between this upper black slate-rock and the upper red sandstone, I found the *Gryphæa Darwinii*, the *Turritella Andii*, and vast numbers of a bivalve, too imperfect to be recognised. Hence we see that, as far as the evidence of these two shells serves—and the *Turritella* is an eminently characteristic species—the whole thickness of this vast pile of strata belongs to the same age. Again, above the last-mentioned upper red sandstone, there were several alternations of the black, calcareous slate-rock; but I was unable to ascend to them. All these uppermost strata, like the lower ones, vary extremely in character in short horizontal distances. The gypseous formation, as here seen, has a coarser, more mechanical texture, and contains much more siliceous matter than the corresponding beds lower down the valley. Its total thickness, together with the upper beds of the porphyritic conglomerate, I estimated at least at 8,000 feet; and only a small portion of the porphyritic conglomerate, which on the eastern flank of the fourth axis of elevation appeared to be from 1,500 to 2,000 feet thick, is here included. As corroborative of the great thickness of the gypseous formation, I may mention that in the Despoblado Valley (which branches from the main valley a little above the town of Copiapo) I found a corresponding pile of red and white sandstones, and of dark, calcareous, semi-jaspery mudstones, rising from a nearly level surface, and thrown into an absolutely vertical position; so that, by pacing, I ascertained their thickness to be nearly 2,700 feet; taking

this as a standard of comparison, I estimated the thickness of the strata *above* the porphyritic conglomerate at 7,000 feet.

The fossils before enumerated, from the limestone-layers in the whitish siliceous sandstone, are now covered, on the least computation, by strata, from 5,000 to 6,000 feet in thickness. Professor E. Forbes thinks that these shells probably lived at a depth of from about thirty to forty fathoms, that is from 180 to 240 feet; anyhow, it is impossible that they could have lived at the depth of from 5,000 to 6,000 feet. Hence in this case, as in that of the Puente del Inca, we may safely conclude that the bottom of the sea on which the shells lived, subsided, so as to receive the superincumbent submarine strata: and this subsidence must have taken place during the existence of these shells; for, as I have shown, some of them occur high up as well as low down in the series. That the bottom of the sea subsided, is in harmony with the presence of the layers of coarse well-rounded pebbles included throughout this whole pile of strata, as well as of the great upper mass of conglomerate from 2,000 to 3,000 feet thick; for coarse gravel could hardly have been formed or spread out at the profound depths indicated by the thickness of the strata. The subsidence, also, must have been slow to have allowed of this often-recurrent spreading out of the pebbles. Moreover, we shall presently see that the surfaces of some of the streams of porphyritic lava beneath the gypseous formation, are so highly amygdaloidal that it is scarcely possible to believe that they flowed under the vast pressure of a deep ocean. The conclusion of a great subsidence during the existence of these cretaceo-oolitic fossils, may, I believe, be extended to the district of Coquimbo, although, owing to the fossiliferous beds there not being directly covered by the upper gypseous strata, which in the section north of the valley are about 6,000 feet in thickness, I did not there insist on this conclusion.

The pebbles in the above conglomerates, both in the upper and lower beds, are all well rounded, and, though chiefly composed of various porphyries, there are some of red sandstone and of a jaspery stone, both like the rocks intercalated in layers in this same gypseous formation; there was one pebble of mica-slate and some of quartz, together with many particles of quartz. In these respects there is a wide difference between the gypseous conglomerates and those of the porphyritic-conglomerate formation, in which latter, angular and rounded fragments, almost exclusively composed of porphyries, are mingled together, and which, as already often remarked, probably were ejected from craters deep under the sea. From these facts I conclude, that during the formation of the conglomerates, land existed in the neighbourhood, on the shores of which the innumerable pebbles were rounded and thence dispersed, and on which the coniferous forests flourished—for it is improbable that so many thousand logs of wood should have been drifted from any great distance. This land, probably islands, must have been mainly formed of porphyries, with some mica-slate, whence the quartz was derived, and with some red sandstone and jaspery rocks. This latter fact is important, as it shows that in this district,



even previously to the deposition of the lower gypseous or cretaceous oolitic beds, strata of an analogous nature had elsewhere, no doubt in the more central ranges of the Cordillera, been elevated;—thus recalling to our minds the relations of the Cumbre and Uspallata chains. Having already referred to the great lateral valley of the Desplado, I may mention that above the 2,700 feet of red and white sandstone and dark mudstone, there is a vast mass of coarse, hard, red conglomerate, some thousand feet in thickness, which contains much silicified wood, and evidently corresponds with the great upper conglomerate at Las Amolanas: here, however, the conglomerate consists almost exclusively of pebbles of granite, and of disintegrated crystals of reddish feldspar and quartz, firmly recemented together. In this case, we may conclude that the land whence the pebbles were derived, and on which the now silicified trees once flourished, was formed of granite.

The mountains near Las Amolanas, composed of the cretaceous oolitic strata, are interlaced with dikes like a spider's web, to an extent which I have never seen equalled, except in the denuded interior of a volcanic crater: north and south lines, however, predominate. These dikes are composed of green, white, and blackish rocks, all porphyritic with feldspar, and often with large crystals of hornblende. The white varieties approach closely in character to andesite, which composes, as we have seen, the injected axes of so many of the lines of elevation. Some of the green varieties are finely laminated, parallel to the walls of the dikes.

*Sixth Axis of Elevation (Valley of Copiapo).*—This axis consists of a broad mountainous mass [O] of andesite, composed of albite, brown mica, and chlorite, passing into andesitic granite, with quartz: on its western side it has thrown off, at a considerable angle, a thick mass of stratified porphyries, including much epidote [N N], and remarkable only from being divided into very thin beds, as highly amygdaloidal on their surfaces as sub-aërial lava-streams are often vesicular. This porphyritic formation is conformably covered, as seen some way up the ravine of Jolquera, by a mere remnant of the lower part of the cretaceous oolitic formation [M M], which in one part encases, as represented in the coloured section, the foot of the andesitic axis [L], of the already described fifth line, and in another part entirely conceals it: in this latter case, the gypseous or cretaceous oolitic strata falsely appeared to dip under the porphyritic conglomerate of the fifth axis. The lowest bed of the gypseous formation, as seen here [M], is of yellowish siliceous sandstone precisely like that of Amolanas, interlaced in parts with veins of gypsum, and including layers of the black, calcareous, non-fissile slate-rock: the *Turritella Andii*, *Pecten Dufrenoyi*, *Terebratula enigma*, *var.* and some Gryphites were embedded in these layers. The sandstone varies in thickness from only twenty to eighty feet; and this variation is caused by the inequalities in the upper surface of an underlying stream of purple claystone porphyry. Hence the above

fossils here lie at the very base of the gypseous or cretaceous formation, and hence they were probably once covered up by strata about 7,000 feet in thickness: it is, however, possible, though from the nature of all the other sections in this district not probable, that the porphyritic claystone lava may in this case have invaded a higher level in the series. Above the sandstone there is a considerable mass of much indurated, purplish-black, calcareous claystone, allied in nature to the often-mentioned black calcareous slate-rock.

Eastward of the broad andesitic axis of this sixth line, and penetrated by many dikes from it, there is a great formation [P] of mica-schist, with its usual variations, and passing in one part into a ferruginous quartz-rock. The folia are curved and highly inclined, generally dipping eastward. It is probable that this mica-schist is an old formation, connected with the granitic rocks and metamorphic schists near the coast; and that the one fragment of mica-slate, and the pebbles of quartz low down in the gypseous formation at Las Amolanas, have been derived from it. The mica-schist is succeeded by stratified porphyritic conglomerate [Q] of great thickness, dipping eastward with a high inclination: I have included this latter mountain-mass in the same anticlinal axis with the porphyritic streams [N N]; but I am far from sure that the two masses may not have been independently upheaved.

*Seventh Axis of Elevation.*—Proceeding up the ravine, we come to another mass [R] of andesite; and beyond this, we again have a very thick, stratified porphyritic formation [S], dipping at a small angle eastward, and forming the basal part of the main Cordillera. I did not ascend the ravine any higher; but here, near Castaño, I examined several sections, of which I will not give the details, only observing, that the porphyritic beds, or submarine lavas, preponderate greatly in bulk over the alternating sedimentary layers, which have been but little metamorphosed: these latter consist of fine-grained red tuffs and of whitish volcanic gritstones, together with much of a singular, compact rock, having an almost crystalline basis, finely brecciated with red and green fragments, and occasionally including a few large pebbles. The porphyritic lavas are highly amygdaloidal, both on their upper and lower surfaces; they consist chiefly of clay-stone porphyry, but with one common variety, like some of the streams at the Puente del Inca, having a grey mottled basis, abounding with crystals of red hydrous oxide of iron, green ones apparently of epidote, and a few glassy ones of feldspar. This pile of strata differs considerably from the basal strata of the Cordillera in central Chile, and may possibly belong to the upper and gypseous series: I saw, however, in the bed of the valley, one fragment of porphyritic breccia-conglomerate, exactly like those great masses met with in the more southern parts of Chile.

Finally, I must observe, that though I have described between the town of Copiapo and the western flank of the main Cordillera, seven or eight axes of elevation, extending nearly north and south, it must

not be supposed that they all run continuously for great distances. As was stated to be the case in our sections across the Cordillera of central Chile, so here most of the lines of elevation, with the exception of the first, third, and fifth, are very short. The stratification is everywhere disturbed and intricate; nowhere have I seen more numerous faults and dikes. The whole district, from the sea to the Cordillera, is more or less metalliferous; and I heard of gold, silver, copper, lead, mercury, and iron veins. The metamorphic action, even in the lower strata, has certainly been far less here than in central Chile.

*Valley of the Despoblado.*—This great barren valley, which has already been alluded to, enters the main valley of Copiapo a little above the town: it runs at first northerly, then N.E., and more easterly into the Cordillera; I followed its dreary course to the foot of the first main ridge. I will not give a detailed section, because it would be essentially similar to that already given, and because the stratification is exceedingly complicated. After leaving the plutonic hills near the town, I met first, as in the main valley, with the gypseous formation having the same diversified character as before, and soon afterwards with masses of porphyritic conglomerate, about 1,000 feet in thickness. In the lower part of this formation, there were very thick beds composed of fragments of claystone porphyries, both angular and rounded, with the smaller ones partially blended together and the basis rendered porphyritic; these beds separated distinct streams, from sixty to eighty feet in thickness, of claystone lavas. Near Paipote, also, there was much true porphyritic breccia-conglomerate: nevertheless, few of these masses were metamorphosed to the same degree with the corresponding formation in central Chile. I did not meet in this valley with any true andesite, but only with imperfect andesitic porphyry including large crystals of hornblende: numerous as have been the varieties of intrusive porphyries already mentioned, there were here mountains composed of a new kind, having a compact, smooth, cream-coloured basis, including only a few crystals of feldspar, and mottled with dendritic spots of oxide of iron. There were also some mountains of a porphyry with a brick-red basis, containing irregular, often lens-shaped, patches of compact feldspar, and crystals of feldspar, which latter to my surprise I find to be orthite.

At the foot of the first ridge of the main Cordillera, in the ravine of Maricongo, and at an elevation, which, from the extreme coldness and appearance of the vegetation, I estimated at about 10,000 feet, I found beds of white sandstone and of limestone including the *Pecten Dufrenoyi*, *Terebratula ænigma*, and some Gryphites. This ridge, throws the water on the one hand into the Pacific, and on the other, as I was informed, into a great gravel-covered, basin-like plain, including a salt-lake, and without any drainage-exit. In crossing the Cordillera by this Pass, it is said that three principal ridges must be traversed, instead of two, or only one as in central Chile.

The crest of this first main ridge and the surrounding mountains,

with the exception of a few lofty pinnacles, are capped by a great thickness of a horizontally stratified, tufaceous deposit. The lowest bed is of a pale purple colour, hard, fine-grained, and full of broken crystals of feldspar and scales of mica. The middle bed is coarser and less hard, and hence weathers into very sharp pinnacles; it includes many small fragments of granite, and innumerable ones of all sizes of grey vesicular trachyte, some of which were distinctly rounded. The uppermost bed is about 200 feet in thickness, of a darker colour and apparently hard; but I had not time to ascend to it. These three horizontal beds may be seen for the distance of many leagues, especially westward or in the direction of the Pacific, capping the summits of the mountains, and standing on the opposite sides of the immense valleys at exactly corresponding heights. If united they would form a plain, inclined very slightly towards the Pacific; the beds become thinner in this direction, and the tuff (judging from one point to which I ascended, some way down the valley) finer-grained and of less specific gravity, though still compact and sonorous under the hammer. The gently inclined, almost horizontal stratification, the presence of some rounded pebbles, and the compactness of the lowest bed, though rendering it probable, would not have convinced me that this mass had been of subaqueous origin, for it is known that volcanic ashes falling on land and moistened by rain often become hard and stratified; but beds thus originating, and owing their consolidation to atmospheric moisture, would have covered almost equally every neighbouring summit, high and low, and would not have left those above a certain exact level absolutely bare; this circumstance seems to me to prove that the volcanic ejections were arrested at their present, widely extended, equable level, and there consolidated by some other means than simple atmospheric moisture; and this no doubt must have been a sheet of water. A lake at this great height, and without a barrier on any one side, is out of the question; consequently we must conclude that the tufaceous matter was anciently deposited beneath the sea. It was certainly deposited before the excavation of the valleys, or at least before their final enlargement;\* and I may add, that Mr. Lambert, a gentleman well acquainted with this country, informs me, that in ascending the ravine of Santandres (which branches off from the Despoblado) he met with streams of lava and much erupted matter capping all the hills of granite and porphyry, with the exception of some projecting points; he, also, remarked that the valleys had been excavated subsequently to these eruptions.

This volcanic formation, which I am informed by Mr. Lambert extends far northward, is of interest, as typifying what has taken place on a grander scale on the corresponding western side of the Cordillera of Peru. Under another point of view, however, it possesses a far higher interest, as confirming that conclusion, drawn from the

\* I have endeavoured to show in my Journal, &c. (2d edit.) p. 355, that this arid valley was left by the retreating sea, as the land slowly rose, in the state in which we now see it.

structure of the fringes of stratified shingle which are prolonged from the plains at the foot of the Cordillera far up the valleys,—namely, that this great range has been elevated in mass to a height of between 8000 and 9000 feet;\* and now, judging from this tufaceous deposit, we may conclude that the horizontal elevation has been in the district of Copiapo about 10,000 feet.

In the valley of the Despoblado, the stratification, as before remarked, has been much disturbed, and in some points to a greater degree than I have anywhere else seen. I will give two cases: a very thick mass of thinly stratified red sandstone, including beds of conglomerate, has been crushed together (as represented in the woodcut) into a yoke or urn-formed trough, so that the strata on both

No. 24.



sides have been folded inwards: on the right hand the properly underlying porphyritic claystone conglomerate is seen overlying the sandstone, but it soon becomes vertical, and then is inclined towards the trough, so that the beds radiate like the spokes of a wheel: on the left hand, the inverted porphyritic conglomerate also assumes a dip towards the trough, not gradually as on the right hand, but by means of a vertical fault and synclinal break; and a little still further on towards the left, there is a second great oblique fault, (both shown by the arrow-lines) with the strata dipping to a directly opposite point: these mountains are intersected by infinitely numerous dikes, some of which can be seen to rise from hummocks of greenstone, and can be traced for thousands of feet. In the second case, two low ridges trend together and unite at the head of a little wedge-shaped valley; throughout the right-hand ridge, the strata dip at  $45^\circ$  to the east: in the left-hand ridge, we have the very same strata and at first with exactly the same dip; but in following this ridge up the valley, the strata are seen very regularly to become more and more inclined until they stand vertical, they then gradually fall over, (the basset-edges forming symmetrical serpentine lines along the crest) till at the very head of the valley they are reversed at an angle of  $45^\circ$ : so that at this point the beds have been turned through an angle of  $135^\circ$ ;

\* I may here mention that on the south side of the main valley of Copiapo, near Potrero Seco, the mountains are capped by a thick mass of horizontally stratified shingle, at a height which I estimated at between 1500 and 2000 feet above the bed of the valley. This shingle, I believe, forms the edge of a wide plain, which stretches southwards between two mountain ranges.

and here there is a kind of anticlinal axis, with the strata on both sides dipping to opposite points at an angle of  $45^{\circ}$ , but with those on the left hand upside-down.

*On the Eruptive Sources of the Porphyritic Claystone and Greenstone Lavas* :—In central Chile, from the extreme metamorphic action, it is in most parts difficult to distinguish between the streams of porphyritic lava and the porphyritic breccia-conglomerate, but here, at Copiapo, they are generally perfectly distinct, and in the Despoblado, I saw for the first time, two great strata of purple claystone porphyry, after having been for a considerable space closely united together, one above the other, become separated by a mass of fragmentary matter, and then both thin out ;—the lower one more rapidly than the upper and greater stream. Considering the number and thickness of the streams of porphyritic lava, and the great thickness of the beds of breccia-conglomerate, there can be little doubt that the sources of eruption must originally have been numerous : nevertheless, it is now most difficult even to conjecture the precise point of any one of the ancient submarine craters. I have repeatedly observed mountains of porphyries, more or less distinctly stratified towards their summits or on their flanks, without a trace of stratification in their central and basal parts : in most cases, I believe this is simply due, either to the obliterating effects of metamorphic action, or to such parts having been mainly formed of intrusive porphyries, or to both causes conjoined ; in some instances, however, it appeared to me very probable that the great central unstratified masses of porphyry were the now partially denuded nuclei of the old submarine volcanos, and that the stratified parts marked the points whence the streams flowed. In one case alone, and it was in this valley of the Despoblado, I was able actually to trace a thick stratum of purplish porphyry, which for a space of some miles conformably overlay the usual alternating beds of breccia-conglomerates and claystone lavas, until it became united with, and blended into, a mountainous mass of various unstratified porphyries.

The difficulty of tracing the streams of porphyries to their ancient and doubtless numerous eruptive sources, may be partly explained by the very general disturbance which the Cordillera in most parts has suffered ; but I strongly suspect that there is a more specific cause, namely, *that the original points of eruption tend to become the points of injection*. This in itself does not seem improbable ; for where the earth's crust has once yielded, it would be liable to yield again, though the liquefied intrusive matter might not be any longer enabled to reach the submarine surface and flow as lava. I have been led to this conclusion, from having so frequently observed that, where part of an unstratified mountain-mass resembled in mineralogical character the adjoining streams or strata, there were several other kinds of intrusive porphyries and andesitic rocks injected into the same point. As these intrusive mountain-masses form most of the axes-lines in the Cordillera, whether anticlinal, uniclinal, or synclinal, and as the

main valleys have generally been hollowed out along these lines, the intrusive masses have generally suffered much denudation. Hence they are apt to stand in some degree isolated, and to be situated at the points where the valleys abruptly bend, or where the main tributaries enter. On this view of there being a tendency in the old points of eruption to become the points of subsequent injection and disturbance, and consequently of denudation, it ceases to be surprising that the streams of lava in the porphyritic claystone conglomerate formation, and in other analogous cases, should most rarely be traceable to their actual sources.

*Iquique, Southern Peru.*—Differently from what we have seen throughout Chile, the coast here is formed not by the granitic series, but by an escarpment of the porphyritic conglomerate formation, between 2000 and 3000 feet in height.\* I had time only for a very short examination; the chief part of the escarpment appears to be composed of various reddish and purple, sometimes laminated, porphyries, resembling those of Chile; and I saw some of the porphyritic breccia-conglomerate; the stratification appeared but little inclined. The uppermost part, judging from the rocks near the famous silver mine of Huantajaya,† consists of laminated, impure, argillaceous, purplish-grey limestone, associated, I believe, with some purple sandstone. In the limestone, shells are found: the three following species were given me:—

*Lucina Americana*, E. Forbes, Pl. V. fig. 24.

*Terebratula inca*, do. Pl. V. fig. 19, 20.

———— *ænigma*, D'Orbig. Pl. V. fig. 10, 11, 12.

This latter species we have seen associated with the fossils of which lists have been given in this chapter, in two places in the valley of Coquimbo, and in the ravine of Maricongo at Copiapo. Considering this fact, and the superposition of these beds on the porphyritic conglomerate formation; and, as we shall immediately see, from their containing much gypsum, and from their otherwise close general resemblance in mineralogical nature with the strata described in the valley of Copiapo, I have little doubt that these fossiliferous beds of Iquique belong to the great cretaceo-oolitic formation of northern Chile. Iquique is situated seven degrees latitude north of Copiapo; and I may here mention, that an *Ammonites*, nov. spec., and *Astarte*, nov. spec., were given me from the Cerro Pasco, about ten degrees of latitude north of Iquique, and M. d'Orbigny thinks that they probably indicate a neocomian formation. Again, fifteen degrees of latitude northward, in Colombia, there is a grand fossiliferous deposit, now well known from the labours of Von Buch, Lea, d'Or-

\* The lowest point, where the road crosses the coast-escarpment, is 1,900 feet by the barometer above the level of the sea.

† Mr. Bollaert has described (*Geolog. Proceedings*, vol. ii. p. 598) a singular mass of stratified detritus, gravel, and sand, eighty-one yards in thickness, overlying the limestone, and abounding with loose masses of silver ore. The miners believe that they can attribute these masses to their proper veins.

biguñ, and Forbes, which belongs to the earlier stages of the cretaceous system. Hence, bearing in mind the character of the few fossils from Tierra del Fuego, there is some evidence that a great portion of the stratified deposits of the whole vast range of the South American Cordillera, belongs to about the same geological epoch.

Proceeding from the coast-escarpment inwards, I crossed, in a space of about thirty miles, an elevated undulatory district, with the beds dipping in various directions. The rocks are of many kinds,—white laminated, sometimes siliceous, sandstone,—purple and red sandstone, sometimes so highly calcareous as to have a crystalline fracture,—argillaceous limestone,—black calcareous slate-rock, like that so often described at Copiapo and other places,—thinly laminated, fine-grained, greenish, indurated, sedimentary, fusible rocks, approaching in character to the so-called pseudo-honestone of Chile, including thin contemporaneous veins of gypsum,—and lastly, much calcareous, laminated porcelain jasper, of a green colour, with red spots, and of extremely easy fusibility: I noticed one conformable stratum of a freckled-brown, feldspathic lava. I may here mention that I heard of great beds of gypsum in the Cordillera. The only novel point in this formation, is the presence of innumerable thin layers of rock-salt, alternating with the laminated and hard, but sometimes earthy, yellowish, or bright red and ferruginous sandstones. The thickest layer of salt was only two inches, and it thinned out at both ends. On one of these saliferous masses I noticed a stratum about twelve feet thick, of dark-brown, hard, brecciated, easily fusible rock, containing grains of quartz and of black oxide of iron, together with numerous imperfect fragments of shells. The problem of the origin of salt is so obscure, that every fact, even geographical position, is worth recording.\* With the exception of these saliferous beds, most of the rocks, as already remarked, present a striking general resemblance with the upper parts of the gypseous or cretaceous-oolitic formation of Chile.

#### *Metalliferous Veins.*

I have only a few remarks to make on this subject: in nine mining districts, some of them of considerable extent, which I visited in central Chile, I found the *principal* veins running from between

\* It is well known that stratified salt is found in several places on the shores of Peru. The island of San Lorenzo, off Lima, is composed of a pile of thin strata, about 800 feet in thickness, composed of yellowish and purplish, hard, siliceous, or earthy sandstones, alternating with thin layers of shale, which in places passes into a greenish, semi-porcellanic, fusible rock. There are some thin beds of reddish mudstone, and soft ferruginous rotten-stones, with layers of gypsum. In nearly all these varieties, especially in the softer sandstones, there are numerous thin seams of rock-salt: I was informed that one layer has been found two inches in thickness. The manner in which the minutest fissures of the dislocated beds have been penetrated by the salt, apparently by subsequent infiltration, is very curious. On the south side of the island, layers of coal and of impure limestone have been discovered. Hence we here have salt, gypsum, and coal associated together. The strata include veins of quartz, carbonate of lime,



[N. and N.W.] to [S. and S.E.]:\* in some other places, however, their course appeared quite irregular, as is said to be generally the case in the whole valley of Copiapo: at Tambillos, south of Coquimbo, I saw one large copper vein extending east and west. It is worthy of notice, that the foliation of the gneiss and mica-slate, and the cleavage of the altered clayslate, where such rocks occur, certainly tend to run like the metalliferous veins, though often irregularly, in a direction a little westward of north. At Yaquil, I observed that the principal auriferous veins ran nearly parallel to the grain or imperfect cleavage of the surrounding *granitic* rocks. With respect to the distribution of the different metals, copper, gold, and iron are generally associated together, and are most frequently found (but with many exceptions, as we shall presently see) in the rocks of the lower series, between the Cordillera and the Pacific, namely, in granite, syenite, altered feldspathic clayslate, gneiss, and as near Guasco mica-schist. The copper-ores consist of sulphurets, oxides, and carbonates, sometimes with laminæ of native metal: I was assured that in some cases (as at Panuncillo S.E. of Coquimbo) the upper part of same vein contains oxides, and the lower part sulphurets of copper.† Gold occurs in its native form; it is believed that, in many cases, the upper part of the vein is the most productive part: this fact, probably, is connected with the abundance of this metal in the stratified detritus of Chile, which must have been chiefly derived from the degradation of the upper portions of the rocks. These superficial beds of well-rounded gravel and sand, containing gold, appeared to me to have been formed under the sea close to the beach, during the slow elevation of the land: Schmidtmeyer‡ remarks that in Chile gold is sought for in shelving banks at the height of some feet on the sides of the streams, and not in their beds, as would have been the case had this metal been deposited by common alluvial action. Very frequently the copper ores, including some gold, are associated with abundant micaceous specular iron. Gold is often

and iron pyrites; they have been dislocated by an injected mass of greenish-brown feldspathic trap.

Not only is salt abundant on the extreme western limits of the district between the Cordillera and the Pacific, but, according to Helms, it is found in the outlying low hills on the eastern flank of the Cordillera. These facts appear to me opposed to the theory, that rock-salt is due to the sinking of water, charged with salt, in mediterranean spaces of the ocean. The general character of the geology of these countries would rather lead to the opinion, that its origin is in some way connected with volcanic heat at the bottom of the sea: see on this subject, Sir R. Murchison's Anniversary address to Geolog. Soc. 1843, p. 65.

\* These mining districts are Yaquil near Nancagua, where the direction of the chief veins, to which only in all cases I refer, is north and south; in the Uspallata range, the prevailing line is N.N.W. and S.S.E.; in the C. de Prado, it is N.N.W. and S.S.E.; near Illapel, it is N. by W. and S. by E.; at Los Hornos, the direction varies from between [N. and N.W.] to [S. and S.E.]; at the C. de los Hornos (further northward), it is N.N.W. and S.S.E.; at Panuncillo, it is N.N.W. and S.S.E.: and lastly at Arqueros, the direction is N.W. and S.E.

† The same fact has been observed by Mr. Taylor in Cuba; London, Phil. Journ. vol. xi. p. 21.

‡ Travels in Chile, p. 29.

found in iron-pyrites : at two gold mines at Yaquil (near Nancagua), I was informed by the proprietor that in one the gold was always associated with copper-pyrites, and in the other with iron-pyrites : in this latter case, it is said that if the vein ceases to contain iron-pyrites, it is yet worth while to continue the search, but if the iron-pyrites, when it reappears, is not auriferous, it is better at once to give up working the vein. Although I believe copper and gold are most frequently found in the lower granitic and metamorphic schistose series ; yet these metals occur both in the porphyritic conglomerate formation (as on the flanks of the Bell of Quillota and at Jajuel), and in the superincumbent strata. At Jajuel I was informed that the copper-ore, with some gold, is found only in the greenstones and altered feldspathic clayslate, which alternate with the purple porphyritic conglomerate. Several gold veins and some of copper-ore are worked in several parts of the Uspallata range, both in the metamorphosed strata, which have been shown to have been of probably subsequent origin to the neocomian or gypseous formation of the main Cordillera, and in the intrusive andesitic rocks of that range. At Los Hornos (N.E. of Illapel), likewise, there are numerous veins of copper-pyrites and of gold, both in the strata of the gypseous formation and in the injected hills of andesite and various porphyries.

Silver, in the form of a chloride, sulphuret, or an amalgam, or in its native state, and associated with lead and other metals, and at Arqueros with pure native copper, occurs chiefly in the upper great gypseous or cretaceo-oolitic formation, which forms probably the richest mass in Chile. We may instance the mining districts of Arqueros near Coquimbo, and of nearly the whole valley of Copiapo, and of Iquique (where the principal veins run N.E. by E. and S.W. by W.), in Peru. Hence comes Molina's remark, that silver is born in the cold and solitary deserts of the upper Cordillera. There are, however, exceptions to this rule : at Paral (S.E. of Coquimbo) silver is found in the porphyritic conglomerate formation ; as I suspect is likewise the case at S. Pedro de Nolasko in the Pequenenes Pass. Rich argentiferous lead is found in the clayslate of the Uspallata range ; and I saw an old silver mine in a hill of syenite at the foot of the Bell of Quillota : I was also assured that silver has been found in the andesitic and porphyritic region between the town of Copiapo and the Pacific. I have stated in a previous part of this chapter, that in two neighbouring mines at Arqueros the veins in one were productive when they traversed the singular green sedimentary beds, and unproductive when crossing the reddish beds ; whereas at the other mine exactly the reverse takes place : I have also described the singular and rare case of numerous particles of native silver and of the chloride being disseminated in the green rock at the distance of a yard from the vein. Mercury occurs with silver both at Arqueros and at Copiapo : at the base of C. de los Hornos (S.E. of Coquimbo, a different place from Los Hornos, before mentioned) I saw in a syenitic rock numerous quartzose veins, containing a little cinnabar in

nests: there were here other parallel veins of copper and of a ferruginous-auriferous ore. I believe tin has never been found in Chile.

From information given me by Mr. Nixon of Yaquil,\* and by others, it appears that in Chile those veins are generally most permanently productive, which consisting of various minerals (sometimes differing but slightly from the surrounding rocks), include parallel strings *rich* in metals; such a vein is called a *veta real*. More commonly the mines are worked only where one, two, or more thin veins or strings running in a different direction, intersect a *poor* 'veta real:' it is unanimously believed that at such points of intersection (*cruceros*), the quantity of metal is much greater than that contained in other parts of the intersecting veins. In some *cruceros* or points of intersection, the metals extend even beyond the walls of the main, broad, stony vein. It is said that the greater the angle of intersection, the greater the produce; and that nearly parallel strings attract each other; in the Uspallata range, I observed that numerous thin auriferous veins repeatedly ran into knots, and then branched out again. I have already described the remarkable manner, in which rocks of the Uspallata range are indurated and blackened (as if by a blast of gunpowder) to a considerable distance from the metallic veins.

Finally, I may observe, that the presence of metallic veins seems obviously connected with the presence of intrusive rocks, and with the degree of metamorphic action which the different districts of Chile have undergone.† Such metamorphosed areas are generally accompanied by numerous dikes and injected masses of andesite and various porphyries: I have in several places traced the metalliferous veins from the intrusive masses into the encasing strata. Knowing that the porphyritic conglomerate formation consists of alternate streams of submarine lavas and of the debris of anciently erupted rocks, and that the strata of the upper gypseous formation sometimes include submarine lavas, and are composed of tuffs, mudstones, and mineral substances, probably due to volcanic exhalations,—the richness of these strata is highly remarkable when compared with the erupted beds, often of submarine origin, but *not metamorphosed*, which compose the numerous islands in the Pacific, Indian, and Atlantic Oceans; for in these islands metals are entirely absent, and their nature even unknown to the aborigines.

*Summary on the Geological History of the Chilian Cordillera, and of the southern parts of S. America.*

We have seen that the shores of the Pacific, for a space of 1200 miles from Tres Montes to Copiapo, and I believe for a very much

\* At the Durazno mine, the gold is associated with copper-pyrites, and the veins contain large prisms of plumbago. Crystallized carbonate of lime is one of the commonest minerals in the matrix of the Chilian veins.

† Sir R. Murchison and his fellow travellers have given some striking facts on this subject in their account of the Ural Mountains. Geolog. Proc. vol. iii. p. 748.

greater distance, are composed, with the exception of the tertiary basins, of metamorphic schists, plutonic rocks, and more or less altered claystone. On the floor of the ocean thus constituted, vast streams of various purplish claystone and greenstone porphyries were poured forth, together with great alternating piles of angular and rounded fragments of similar rocks ejected from the submarine craters. From the compactness of the streams and fragments, it is probable that, with the exception of some districts in northern Chile, the eruptions took place in profoundly deep water. The orifices of eruption appear to have been studded over a breadth, with some outliers, of from 50 to 100 miles; and closely enough together, both north and south, and east and west, for the ejected matter to form a continuous mass, which in central Chile is more than a mile in thickness. I traced this mound-like mass, for only 450 miles; but judging from what I saw at Iquique, from specimens, and from published accounts, it appears to have a manifold greater length. In the basal parts of the series, and especially towards the flanks of the range, mud, since converted into a feldspathic slaty rock, and sometimes into greenstone, was occasionally deposited between the beds of erupted matter: with this exception the uniformity of the porphyritic rocks is very remarkable.

At the period when the claystone and greenstone porphyries nearly or quite ceased being erupted, that great pile of strata which, from often abounding with gypsum, I have generally called the Gypseous formation, was deposited, and feldspathic lavas, together with other singular volcanic rocks, were occasionally poured forth: I am far from pretending that any distinct line of demarcation can be drawn between this formation and the underlying porphyries and porphyritic conglomerate, but in a mass of such great thickness, and between beds of such widely different mineralogical nature, some division was necessary. At about the commencement of the gypseous period, the bottom of the sea here seems first to have been peopled by shells, not many in kind, but abounding in individuals. At the P. del Inca the fossils are embedded near the base of the formation; in the Peuquenes range, at different levels, half-way up, and even higher in the series; hence, in these sections, the whole great pile of strata belongs to the same period: the same remark is applicable to the beds at Copiapo, which attain a thickness of between 7000 and 8000 feet. The fossil shells in the Cordillera of central Chile, in the opinion of all the palæontologists who have examined them, belong to the earlier stages of the cretaceous system; whilst in northern Chile there is a most singular mixture of cretaceous and oolitic forms: from the geological relations, however, of these two districts, I cannot but think that they all belong to nearly the same epoch, which I have provisionally called cretaceo-oolitic.

The strata in this formation, composed of black calcareous shaly-rocks, of red and white, and sometimes siliceous sandstones, of coarse conglomerates, limestones, tuffs, dark mudstones, and those singular fine-grained rocks which I have called pseudo-honestones, vast beds

of gypsum, and many other jaspery and scarcely describable varieties, vary and replace each other in short horizontal distances, to an extent, I believe, unequalled even in any tertiary basin. Most of these substances are easily fusible, and have apparently been derived either from volcanos still in quiet action, or from the attrition of volcanic products. If we picture to ourselves the bottom of the sea, rendered uneven in an extreme degree, with numerous craters, some few occasionally in eruption, but the greater number in the state of solfataras, discharging calcareous, siliceous, ferruginous matters, and gypsum or sulphuric acid to an amount surpassing, perhaps, even the existing sulphureous volcanos of Java,\* we shall probably understand the circumstances under which this singular pile of varying strata was accumulated. The shells appear to have lived at the quiescent periods when only limestone or calcareo-argillaceous matter was depositing. From Dr. Gillies's account, this gypseous or cretaceous formation extends as far south as the Pass of Planchon, and I followed it northward at intervals for 500 miles: judging from the character of the beds with the *Terbratula anigma*, at Iquique, it extends from 400 to 500 miles further; and perhaps even for ten degrees of latitude north of Iquique to the Cerro Pasco, not far from Lima: again, we know that a cretaceous formation, abounding with fossils, is largely developed north of the equator, in Colombia: in Tierra del Fuego, at about this same period, a wide district of clayslate was deposited, which, in its mineralogical characters and external features, might be compared to the Silurian regions of North Wales. The gypseous formation, like that of the porphyritic breccia-conglomerate on which it rests, is of inconsiderable breadth; though of greater breadth in northern than in central Chile.

As the fossil shells in this formation are covered, in the Peuquenes ridge by a great thickness of strata, at the Puente del Inca by at least 5000 feet; at Coquimbo, though the superposition there is less plainly seen, by about 6000 feet; and at Copiapo certainly by 5000 or 6000, and probably by 7000 feet (the same species there recurring in the upper and lower parts of the series), we may feel confident that the bottom of the sea subsided during this cretaceous period, so as to allow of the accumulation of the superincumbent submarine strata. This conclusion is confirmed by, or perhaps rather explains, the presence of the many beds at many levels of coarse conglomerate, the well-rounded pebbles in which we cannot believe were transported in very deep water. Even the underlying porphyries at Copiapo, with their highly amygdaloidal surfaces, do not appear to have flowed under great pressure. The great sinking movement thus plainly indicated, must have extended in a north and south line for at least 400 miles, and probably was co-extensive with the gypseous formation.

The beds of conglomerate just referred to, and the extraordinarily numerous silicified trunks of fir-trees at Los Hornos, perhaps at Coquimbo and at two distant points in the valley of Copiapo, indicate

\* Von Buch's *Descript. Physique des Iles Canaries*, p. 428.

that land existed at this period in the neighbourhood. This land, or islands, in the northern part of the district of Copiapo, must have been almost exclusively composed, judging from the nature of the pebbles, of granite; in the southern parts of Copiapo, it must have been mainly formed of claystone porphyries, with some mica-schist, and with much sandstone and jaspery rocks exactly like the rocks in the gypseous formation, and no doubt belonging to its basal series. In several other places, also, during the accumulation of the gypseous formation, its basal parts and the underlying porphyritic conglomerate must likewise have been already partially upheaved and exposed to wear and tear; near the Puente del Inca and at Coquimbo, there must have existed masses of mica-schist or some such rock, whence were derived the many small pebbles of opaque quartz. It follows from these facts, that in some parts of the Cordillera the upper beds of the gypseous formation must lie unconformably on the lower beds; and the whole gypseous formation, in parts, unconformably on the porphyritic conglomerate; although I saw no such cases, yet in many places the gypseous formation is entirely absent; and this, although no doubt generally caused by quite subsequent denudation, may in others be due to the underlying porphyritic conglomerate having been locally upheaved before the deposition of the gypseous strata, and thus having become the source of the pebbles of porphyry embedded in them. In the porphyritic conglomerate formation, in its lower and middle parts, there is very rarely any evidence, with the exception of the small quartz pebbles at Jajuel near Aconcagua, and of the single pebble of granite at Copiapo, of the existence of neighbouring land: in the upper parts, however, and especially in the district of Copiapo, the number of thoroughly well-rounded pebbles of compact porphyries make me believe, that, as during the prolonged accumulation of the gypseous formation the lower beds had already been locally upheaved and exposed to wear and tear, so it was with the porphyritic conglomerate. Hence in following thus far the geological history of the Cordillera, it may be inferred that the bed of a deep and open, or nearly open, ocean was filled up by porphyritic eruptions, aided probably by some general and some local elevations, to that comparatively shallow level at which the cretaceous shells first lived. At this period, the submarine craters yielded at intervals a prodigious supply of gypsum and other mineral exhalations, and occasionally, in certain places, poured forth lavas, chiefly of a feldspathic nature: at this period, islands clothed with fir-trees and composed of porphyries, primary rocks, and the lower gypseous strata had already been locally upheaved, and exposed to the action of the waves;—the general movement, however, at this time having been over a very wide area, one of slow subsidence, prolonged till the bed of the sea sank several thousand feet.

In central Chile, after the deposition of a great thickness of the gypseous strata, and after their upheaval, by which the Cumbre and adjoining ranges were formed, a vast pile of tufaceous matter and submarine lava was accumulated, where the Uspallata chain now

stands; also after the deposition and upheaval of the equivalent gypseous strata of the Peuquenes range, the great thick mass of conglomerate in the valley of Tenuyan was accumulated: during the deposition of the Uspallata strata, we know absolutely, from the buried vertical trees, that there was a subsidence of some thousand feet; and we may infer from the nature of the conglomerate in the valley of Tenuyan, that a similar and perhaps contemporaneous movement there took place. We have, then, evidence of a second great period of subsidence; and, as in the case of the subsidence which accompanied the accumulation of the cretaceo-oolitic strata, so this later subsidence appears to have been complicated by alternate or local elevatory movement—for the vertical trees, buried in the midst of the Uspallata strata, must have grown on dry land, formed by the upheaval of the lower submarine beds. Presently I shall have to recapitulate the facts, showing that at a still later period, namely, at nearly the commencement of the old tertiary deposits of Patagonia and of Chile, the continent stood at nearly its present level, and then, for the third time, slowly subsided to the amount of several hundred feet, and was afterwards slowly re-uplifted to its present level.

The highest peaks of the Cordillera appear to consist of active or more commonly dormant volcanos,—such as Tupungato, Maypu, and Aconcagua, which latter stands 23,000 feet above the level of the sea, and many others. The next highest peaks are formed of the gypseous and porphyritic strata, thrown into vertical or highly inclined positions. Besides the elevation thus gained by angular displacements, I infer, without any hesitation,—from the stratified gravel-fringes which gently slope up the valleys of the Cordillera from the gravel-capped plains at their base, which latter are connected with the plains, still covered with recent shells on the coast,—that this great range has been upheaved in mass, by a slow movement, to an amount of at least 8000 feet. In the Despoblado valley, north of Copiapo, the horizontal elevation, judging from the compact, stratified, tuffaceous deposit, capping the distant mountains at corresponding heights, was about 10,000 feet. It is very possible, or rather probable, that this elevation in mass may not have been strictly horizontal, but more energetic under the Cordillera, than towards the coast on either side; nevertheless, movements of this kind may be conveniently distinguished from those by which strata have been abruptly broken and upturned. When viewing the Cordillera, before having read Mr. Hopkins's profound Researches on Physical Geology, the conviction was impressed on me, that the angular dislocations, however violent, were quite subordinate in importance to the great upward movement in mass, and that they had been caused by the edges of the wide fissures, which necessarily resulted from the tension of the elevated area, having yielded to the inward rush of fluidified rock, and having thus been upturned.

The ridges formed by the angularly upheaved strata, are seldom of great length: in the central parts of the Cordillera, they are generally

parallel to each other, and run in north and south lines; but towards the flanks, they often extend more or less obliquely. The angular displacement has been much more violent in the central than in the exterior *main* lines; but it has likewise been violent in some of the *minor* lines on the extreme flanks. The violence has been very unequal on the same short lines; the crust having apparently tended to yield on certain points along the lines of fissures. These points, I have endeavoured to show, were probably first foci of eruption, and afterwards of injected masses of porphyry and andesite.\* The close similarity of the andesitic granites and porphyries, throughout Chile, Tierra del Fuego, and even in Peru, is very remarkable. The prevalence of feldspar cleaving like albite, is common not only to the andesites, but (as I infer from the high authority of Prof. G. Rose, as well as from my own measurements) to the various claystone and greenstone porphyries, and to the trachytic lavas of the Cordillera. The andesitic rocks have in most cases been the last injected ones, and they probably form a continuous dome under this great range: they stand in intimate relationship with the modern lavas; and they seem to have been the immediate agent in metamorphosing the porphyritic conglomerate formation, and often likewise the gypseous strata, to the extraordinary extent to which they have suffered.

With respect to the age at which the several parallel ridges composing the Cordillera were upthrown, I have little evidence. Many of them may have been contemporaneously elevated and injected, in the same manner† as in volcanic archipelagoes lavas are contemporaneously ejected on the parallel lines of fissure. But the pebbles apparently derived from the wear and tear of the porphyritic conglomerate formation, which are occasionally present in the upper parts of this same formation and are often present in the gypseous formation, together with the pebbles from the basal parts of the latter formation in its upper strata, render it almost certain that portions, we may infer ridges, of these two formations were successively upheaved. In the case of the gigantic Portillo range, we may feel almost certain that a pre-existing granitic line was upraised (not by a single blow, as shown by the highly inclined basaltic streams in the valley on its eastern flank) at a period long subsequent to the upheavement of the parallel Peuquenes range.‡ Again, subsequently to the upheavement of the Cumbre chain, that of Uspallata was formed and elevated; and afterwards, I may add, in the plain of Uspallata, beds of sand and gravel were violently up-

\* Sir R. Murchison, and his companions state (Geolog. Proc. vol. iii. p. 747), that no true granite appears in the higher Ural Mountains; but that syenitic greenstone—a rock closely analogous to our andesite—is far the most abundant of the intrusive masses.

† Volcanic Islands, &c. by the Author, p. 129.

‡ I have endeavoured to show in my Journal (2d edit. p. 321), that the singular fact of the river, which drains the valley between these two ranges, passing through the Portillo and higher line, is explained by its slow and subsequent elevation. There are many analogous cases in the drainage of rivers: see Edinburgh New Phil. Journal vol. xxviii. p. 33 and 44.



thrown. The manner in which the various kinds of porphyries and andesites have been injected one into the other, and in which the infinitely numerous dikes of various composition intersect each other, plainly show that the stratified crust has been stretched and yielded many times over the same points. With respect to the age of the axes of elevation between the Pacific and the Cordillera, I know little: but there are some lines which must—namely, those running north and south in Chiloe, those eight or nine east and west, parallel, far-extended, most symmetrical uniclinal lines at P. Rumena, and the short N.W.-S.E. and N.E.-S.W. lines at Concepcion—have been upheaved long after the formation of the Cordillera. Even during the earthquake of 1835, when the linear north and south islet of St. Mary was uplifted several feet above the surrounding area, we perhaps see one feeble step in the formation of a subordinate mountain-axis. In some cases, moreover, for instance, near the baths of Cauquenes, I was forcibly struck with the small size of the breaches cut through the exterior mountain-ranges, compared with the size of the same valleys higher up where entering the Cordillera; and this circumstance appeared to me scarcely explicable, except on the idea of the exterior lines having been subsequently upthrown, and therefore having been exposed to a less amount of denudation. From the manner in which the fringes of gravel are prolonged in unbroken slopes up the valleys of the Cordillera, I infer that most of the greater dislocations took place during the earlier parts of the great elevation in mass: I have, however, elsewhere given a case, and M. de Tschudi\* has given another, of a ridge thrown up in Peru across the bed of a river, and consequently after the final elevation of the country above the level of the sea.

Ascending to the older tertiary formations, I will not again recapitulate the remarks already given at the end of the Fifth Chapter,—on their great extent, especially along the shores of the Atlantic,—on their antiquity, perhaps corresponding with that of the eocene deposits of Europe,—on the almost entire dissimilarity, though the formations are apparently contemporaneous, of the fossils from the eastern and western coasts, as is likewise the case, even in a still more marked degree, with the shells now living in these opposite though approximate seas,—on the climate of this period not having been more tropical than what might have been expected from the latitudes of the places under which the deposits occur; a circumstance rendered well worthy of notice, from the contrast with what is known to have been the case during the older tertiary periods of Europe, and likewise from the fact of the southern hemisphere having suffered at a much later period, apparently at the same time with the northern hemisphere, a colder or more equable temperature, as shown by the zones formerly affected by ice-action. Nor will I recapitulate the proofs of the bottom of the sea, both on the eastern and western coast, having subsided 700 or 800 feet during this tertiary period;

\* Reise in Peru, Band 2. s. 8:—Author's Journal, 2d edit. p. 359.

the movement having apparently been co-extensive, or nearly co-extensive, with the deposits of this age. Nor will I again give the facts and reasoning on which the proposition was founded, that when the bed of the sea is either stationary or rising, circumstances are far less favourable, than when its level is sinking, to the accumulation of conchiferous deposits of sufficient thickness, extension, and hardness to resist, when upheaved, the ordinary vast amount of denudation. We have seen that the highly remarkable fact of the absence of any *extensive* formations containing recent shells, either on the eastern or western coasts of the continent,—though these coasts now abound with living mollusca,—though they are, and apparently have always been, as favourable for the deposition of sediment as they were when the tertiary formations were copiously deposited,—and though they have been upheaved to an amount quite sufficient to bring up strata from the depths the most fertile for animal life,—can be explained in accordance with the above proposition. As a deduction, it was also attempted to be shown, first, that the want of close sequence in the fossils of successive formations, and of successive stages in the same formation, would follow from the improbability of the same area continuing slowly to subside from one whole period to another, or even during a single entire period; and secondly, that certain epochs having been favourable at distant points in the same quarter of the world for the synchronous accumulation of fossiliferous strata, would follow from movements of subsidence having apparently, like those of elevation, contemporaneously affected very large areas.

There is another point which deserves some notice, namely, the analogy between the upper parts of the Patagonian tertiary formation, as well as of the upper possibly contemporaneous beds at Chiloe and Concepcion, with the great gypseous formation of Cordillera; for in both formations, the rocks, in their fusible nature, in their containing gypsum and in many other characters, show a connection, either intimate or remote, with volcanic action; and as the strata in both were accumulated during subsidence, it appears at first natural to connect this sinking movement with a state of high activity in the neighbouring volcanos. During the cretaceo-oolitic period this certainly appears to have been the case at the Puente del Inca, judging from the number of intercalated lava-streams in the lower 3000 feet of strata; but generally, the volcanic orifices seem at this time to have existed as submarine solfataras, and were certainly quiescent compared with their state during the accumulation of the porphyritic conglomerate formation. During the deposition of the tertiary strata, we know that at S. Cruz, deluges of basaltic lava were poured forth; but as these lie in the upper part of the series, it is possible that the subsidence may at that time have ceased: at Chiloe, I was unable to ascertain to what part of the series the pile of lavas belonged. The Uspallata tuffs and great streams of submarine lavas, were probably intermediate in age between the cretaceo-oolitic and older tertiary formations, and we know from the buried trees that there was a great subsidence during their accumulation; but even in this case, the

subsidence may not have been strictly contemporaneous with the great volcanic eruptions, for we must believe in at least one intercalated period of elevation, during which the ground was upraised on which the now buried trees grew. I have been led to make these remarks, and to throw some doubt on the strict contemporaneousness of high volcanic activity and movements of subsidence, from the conviction impressed on my mind by the study of coral formations,\* that these two actions do not generally go on synchronously;—on the contrary, that in volcanic districts, subsidence ceases as soon as the orifices burst forth into renewed action, and only recommences when they again have become dormant.

At a later period, the Pampean mud, of estuary origin, was deposited over a wide area,—in one district conformably on the underlying old tertiary strata, and in another district unconformably on them, after their upheaval and denudation. During and before the accumulation, however, of these old tertiary strata, and, therefore, at a very remote period, sediment, strikingly resembling that of the Pampas, was deposited; showing during how long a time in this case the same agencies were at work in the same area. The deposition of the Pampean estuary mud was accompanied, at least in the southern parts of the Pampas, by an elevatory movement, so that the M. Hermoso beds probably were accumulated after the upheaval of those round the S. Ventana; and those at P. Alta after the upheaval of the Monte Hermoso strata; but there is some reason to suspect that one period of subsidence intervened, during which mud was deposited over the coarse sand of the Barrancas de S. Gregorio, and on the higher parts of Banda Oriental. The mammiferous animals characteristic of this formation, many of which differ as much from the present inhabitants of S. America, as do the eocene mammals of Europe from the present ones of that quarter of the globe, certainly co-existed at B. Blanca with twenty species of mollusca, one balanus, and two corals, all now living in the adjoining sea: this is likewise the case in Patagonia with the *Macrauchenia*, which co-existed with eight shells, still the commonest kinds on that coast. I will not repeat what I have elsewhere said, on the place of habitation, food, wide range, and extinction of the numerous gigantic mammals, which at this late period inhabited the two Americas.

The nature and grouping of the shells embedded in the old tertiary formations of Patagonia and Chile, show us, that the continent at that period must have stood only a few fathoms below its present level, and that afterwards it subsided over a wide area, 700 or 800 feet. The manner in which it has since been re-brought up to its actual level, was described in detail in the first and second chapters. It was there shown that recent shells are found on the shores of the Atlantic, from Tierra del Fuego northward for a space of at least 1180 nautical miles, and at the height of about 100 feet in La Plata,

\* The Structure, &c. of Coral Reefs, p. 140.

and of 400 feet in Patagonia. The elevatory movements on this side of the continent have been slow; and the coast of Patagonia, up to the height in one part of 950 feet, and in another of 1200 feet, is modelled into eight, great, step-like, gravel-capped plains, extending for hundreds of miles with the same heights; this fact shows that the periods of denudation (which, judging from the amount of matter removed, must have been long-continued) and of elevation were synchronous over surprisingly great lengths of coasts. On the shores of the Pacific, upraised shells of recent species, generally, though not always, in the same proportional numbers as in the adjoining sea, have actually been found over a north and south space of 2075 miles, and there is reason to believe that they occur over a space of 2480 miles. The elevation on this western side of the continent has not been equable; at Valparaiso, within the period during which upraised shells have remained undecayed on the surface, it has been 1300 feet, whilst at Coquimbo, 200 miles northward, it has been within this same period only 252 feet. At Lima, the land has been uplifted at least eighty-feet since Indian man inhabited that district; but the level within historical times apparently has subsided. At Coquimbo, in a height of 364 feet, the elevation has been interrupted by five periods of comparative rest. At several places the land has been lately, or still is, rising both insensibly and by sudden starts of a few feet during earthquake-shocks; this shows that these two kinds of upward movement are intimately connected together. For a space of 775 miles, upraised recent shells are found on the two opposite sides of the continent; and in the southern half of this space, it may be safely inferred from the slope of the land up to the Cordillera, and from the shells found in the central part of Tierra del Fuego, and high up the river Santa Cruz, that the entire breadth of the continent has been uplifted. From the general occurrence on both coasts of successive lines of escarpments, of sand-dunes and marks of erosion, we must conclude that the elevatory movement has been normally interrupted by periods, when the land either was stationary, or when it rose at so slow a rate as not to resist the average denuding power of the waves, or when it subsided. In the case of the present high sea-cliffs of Patagonia and in other analogous instances, we have seen that the difficulty in understanding how strata can be removed at those depths under the sea, at which the currents and oscillations of the water are depositing a smooth surface of mud, sand, and sifted pebbles, leads to the suspicion that the formation or denudation of such cliffs has been accompanied by a sinking movement.

In South America, everything has taken place on a grand scale, and all geological phenomena are still in active operation. We know how violent at the present day the earthquakes are, we have seen how great an area is now rising, and the plains of tertiary origin are of vast dimensions; an almost straight line can be drawn from Tierra del Fuego for 1600 miles northward, and probably for a much

greater distance, which shall intersect no formation older than the Patagonian deposits; so equable has been the upheaval of the beds, that throughout this long line, not a fault in the stratification or abrupt dislocation was anywhere observable. Looking to the basal, metamorphic and plutonic rocks of the continent, the areas formed of them are likewise vast; and their planes of cleavage and foliation strike over surprisingly great spaces in uniform directions. The Cordillera, with its pinnacles here and there rising upwards of 20,000 feet above the level of the sea, ranges in an unbroken line from Tierra del Fuego, apparently to the Arctic circle. This grand range has suffered both the most violent dislocations, and slow, though grand, upward and downward movements in mass: I know not whether the spectacle of its immense valleys, with mountain-masses of once-liquefied and intrusive rocks now bared and intersected, or whether the view of those plains, composed of shingle and sediment hence derived, which stretch to the borders of the Atlantic Ocean, is best adapted to excite our astonishment at the amount of wear and tear which these mountains have undergone.

The Cordillera from Tierra del Fuego to Mexico, is penetrated by volcanic orifices, and those now in action are connected in great trains. The intimate relation between their recent eruptions and the slow elevation of the continent in mass,\* appears to me highly important, for no explanation of the one phenomenon can be considered as satisfactory which is not applicable to the other. The permanence of the volcanic action on this chain of mountains is, also, a striking fact; first, we have the deluges of submarine lavas alternating with the porphyritic conglomerate strata, then occasionally feldspathic streams and abundant mineral exhalations during the gypseous or cretaceo-oolitic period; then the eruptions of the Uspalata range, and at an ancient but unknown period, when the sea came up to the eastern foot of the Cordillera, streams of basaltic lava at the foot of the Portillo range; then the old tertiary eruptions; and lastly, there are here and there amongst the mountains much worn and apparently very ancient volcanic formations without any craters; there are, also, craters quite extinct, and others in the condition of solfataras, and others occasionally or habitually in fierce action. Hence it would appear that the Cordillera, has been, probably with some quiescent periods, a source of volcanic matter from an epoch anterior to our cretaceo-oolitic formation to the present day; and now the earthquakes, daily recurrent on some part of the western coast, give little hopes that the subterranean energy is expended.

Recurring to the evidence by which it was shown that some at least of the parallel ridges, which together compose the Cordillera, were successively and slowly upthrown at widely different periods; and that the whole range certainly once, and almost certainly twice, subsided some thousand feet, and being then brought up by a slow movement in mass, again, during the old tertiary formations, subsided

\* On the Connection of certain Volcanic Phenomena in S. America. Geolog. Transact. vol. v. p. 609.

several hundred feet, and again was brought up to its present level by a slow and often interrupted movement; we see how opposed is this complicated history of changes slowly effected, to the views of those geologists who believe that this great mountain-chain was formed in late times by a single blow. I have endeavoured elsewhere to show,\* that the excessively disturbed condition of the strata in the Cordillera, so far from indicating single periods of extreme violence, presents insuperable difficulties, except on the admission that the masses of once liquefied rocks of the axes were repeatedly injected, with intervals sufficiently long for their successive cooling and consolidation. Finally, if we look to the analogies drawn from the changes now in progress in the earth's crust, whether to the manner in which volcanic matter is erupted, or to the manner in which the land is historically known to have risen and sunk; or again, if we look to the vast amount of denudation which every part of the Cordillera has obviously suffered, the changes through which it has been brought into its present condition, will appear neither to have been too slowly effected, nor to have been too complicated.

\* Geolog. Transact. vol. v. p. 626.

NOTE.—As, both in France and England, translations of a passage in Prof. Ehrenberg's memoir, often referred to in the fourth chapter of this volume, have appeared, implying that Prof. Ehrenberg believes, from the character of the infusoria, that the Pampean formation was deposited by a sea-debacle rushing over the land, I may state, on the authority of a letter to me, that these translations are incorrect. The following is the passage in question:—"Durch Beachtung der mikroskopischen Formen hat sich nun feststellen lassen, dass die Mastodonten-Lager am La Plata und die Knochen-Lager am Monte Hermoso, so wie die der Riesen-Gürtelthiere in den Dünenhügeln bei Bahia Blanca, beides in Patagonien, unveränderte brakische Süßwasserbildungen sind, die einst wohl sämtlich zum obersten Fluthgebiete des Meeres im tieferen Festlande gehörten."—*Monatsberichten der Königl. Akad. etc., zu Berlin vom April 1845.*

## APPENDIX.

---

### DESCRIPTIONS OF TERTIARY FOSSIL SHELLS FROM SOUTH AMERICA.

By G. B. SOWERBY, Esq., F.L.S., &c.

---

#### MACTRA? RUGATA.—Pl. II. fig. 8.

*Mactra? testá oblongá, tenui, turgidá, latere antico altiore, rotundato, postico longiore, acuminato; lineis incrementi rugas concentricas efformantibus.*

The shell itself is changed into Gypsum.

Santa Cruz, Patagonia.

#### MACTRA DARWINII.—Pl. II. fig. 9.

*Mactra testá ovali, subæquilaterali, subventricosá, tenuiusculá, lævi, concentricè striatá, anticè rotundatá, posticè obsoletissimè subquadratá.*

It is impossible to get at the hinge, wherefore it cannot be ascertained positively to be a *Mactra*.

Santa Cruz, Patagonia.

#### CRASSATELLA LYELLII.—Pl. II. fig. 10.

*Cras. testá oblongá, planiusculá, tenuiusculá, posticè angulatá, margine postico dorsali declivi, superficie sulcis obtusis, remotis, longitudinalibus ornatá.*

This species most nearly resembles *Crassatella lamellosa* of Lam.; it is however destitute of the erect lamellæ which ornament the surface of that species.

S. Cruz, Patagonia.

## CORBIS? LÆVIGATA.—Pl. II. fig. 11.

*Corbis testá ovato-rotundatá, ventricosá, lævigatá, margine intùs lævi; long. 3·2, lat. 2·, alt. 2·7, poll.*

It is not without some hesitation that I have placed this in the genus *Corbis*, although it is of the same general form as most of the known species of that genus. It is quite free from external rugosity or lamellæ. There are two specimens, both of them so imperfect that it is impossible to ascertain with certainty the character of the hinge and muscular impressions.

Navidad, Chile.

## TELLINIDES? OBLONGA.—Pl. II. fig. 12.

*Tellinides? testá oblongá, subæquilaterali, antèrius altiore, posterius acuminatiore, utràque rotundatá; disco glabro, lineis incrementi solummodo signato; long. 1·3, alt. 0·7, poll.*

This shell is very thin, and being imbedded in a hard compact stone, all attempts to get at the hinge have proved abortive: it is therefore placed in *Tellinides* as the genus to which it approaches most nearly in external characters. M. d'Orbigny considers it a *Solenella*.

Chiloe, eastern coast.

## VENUS MERIDIONALIS.—Pl. II. fig. 13.

*V. testá ovali, plano-convexá, concentricè striatá, striis acutis, distantibus, sub-elevatis, interstitiis radiatim obsolete striatis; margine minutissimè crenulato.*

This so closely resembles *V. exalbida* Lam. in shape, as not to be distinguishable, except by the radiating striæ and the finely crenulated margin.

S. Cruz, Patagonia; and Navidad, Chile.\*

## CYTHEREA SULCULOSA.—Pl. II. fig. 14.

*Cytherea testá subovatá, anticè rotundatiore, posticè longiore, acuminatusculá, obtusá; sulcis concentricis, confertiusculis, medio obtusis, anticè posticèque acutioribus ornatá; long. 1·, alt. 0·7, lat. 0·4, poll.*

I have compared the single valve of this with numerous recent and fossil *Veneres* and *Cythereæ*, without being able to identify it with any. As I have not been able to see the hinge, I have only judged it to be a *Cytherea* from analogy.

Chiloe, eastern coast: islands of Huafo and Ypun?

\* Wherever a fossil has been found at two localities, the name first given implies, that the best specimens came from that place.



## CARDIUM PUELCHUM.—Pl. II. fig. 15.

*Card. testá subglobosá, tenui, læviusculá, latere postico subcarinato, superficie striis radiantibus, numerosissimis, confertissimis instructá.*

The radiating striæ and the interstices are nearly equal. Nearly the whole outer surface is gone from both specimens.

S. Cruz, Patagonia.

## CARDIUM MULTIRADIATUM.—Pl. II. fig. 16.

*Cardium testá subglobosá, costellis radiantibus posticis 13, rotundatis, medianis plurimis planulatis, interstitiis rotundatis; margine denticulato.*

These are all the characters that can be given, as there is only the posterior portion of one valve; of course the general form is only surmised, and the proportions cannot be ascertained.

Navidad, Chile.

## CARDITA PATAGONICA.—Pl. II. fig. 17.

*C. testá sabtrapeziformi-rotundá, tumidá, subcordiformi, subobliquá, costis radiantibus 24, angustis, angulatis, squamoso-serratis, interstitiis latioribus.*

Nearly related to *C. acuticostata*, and may be distinguished by having fewer and more distant ribs.

S. Cruz, Patagonia.

## NUCULA ? GLABRA.—Pl. II. fig. 18.

*Nucula testá ovato-oblongá, glabrá, nitidá, latere antico brevioré, postico magis acuminato; marginibus dorsalibus declivis.*

I have referred this to *Nucula*, because there is no external fulcrum for the attachment of the cartilage and ligament; the nature of the stone in which it is imbedded has rendered it impossible to expose any part of the inside.

S. Cruz, Patagonia.

## NUCULA ORNATA.—Pl. II. fig. 19.

*Nucula testá posticè truncatá emarginatá, superficie lincis elevatis undatis concentricis ornatá.*

A beautiful species which apparently resembles *N. Thraciiformis* in general shape, but inasmuch as a fragment alone has been found, we cannot give a more complete character.

Port Desire, Patagonia.

## TRIGONOCELIA INSOLITA.—Pl. II. fig. 20, 21.

*Trigonocelia testá subovali, crassiusculá, valdè obliquá, lævi; areá ligamenti trigoná, lateribus elevatis; dentibus paucis, magnis.*

This species is more unlike the typical form of *Pectunculus*, than any which has come under my observation, being even more oblique than the *P. obliquus* of De France, from which it differs moreover in being smooth on the outside, and destitute of radiating ridges.

S. Cruz, Patagonia.

## CUCULLÆA ALTA.—Pl. II. fig. 22, 23.

*Cucullæa testá ovato-trapeziformi, subobliquá, subrugosá, umbonibus distantibus, areá ligamenti profundè sulcatá, impressionis muscularis posticæ margine ventrali elevatá.*

There is a considerable *primá facie* resemblance between this species and *Cucullæa decussata*, Min. Con. This from S. Cruz may however be easily distinguished from the British, by its greater height, its more oblique form, and by the greater number of impressed lines on the ligamental area.

S. Cruz and Port Desire, Patagonia.

## ANOMIA ALTERNANS.—Pl. II. fig. 25.

*Anomia testá suborbiculari, costellis radiantibus plurimis, subsquamiferis, alternis minoribus.*

There is only a single valve of this species.

Coquimbo, Chile.

## TEREBRATULA PATAGONICA.—Pl. II. fig. 26 and 27.

*T. testa ovali, lævi, valvis ferè æqualitèr convexis, dorsali productá, incurvá, foramine magno, ad marginem valvarum ferè parallelo; deltidiis, mediocribus; areá cardinali concavá,  $\frac{1}{3}$  longitudinis testæ: margine antico integro.*

Slightly different from the *T. variabilis* of the British Crag, (vide Min. Con. t. 576, f. 2 to 5) to which however it is very nearly related, as it is also to the *T. bisinuata*, Lam., of the Paris basin. It may be distinguished from both by its having no sinus in the anterior margin.

S. Josef and S. Julian, Patagonia.

## PECTEN GEMINATUS.—Pl. II. fig. 24.

*Pecten testá æquivalvi, ovatá, auriculis inæqualibus, costis radiantibus squamuliferis 22, geminatis; interstitiis alternis latioribus, nonnunquam costá minore instructá; auriculá alterá magná radiatim costatá.*

In general form this species resembles *Pecten textorius* (Schlot.)

Goldf. Tab. XC. f. 9, but it has very few more than half the number of ribs, which in the present species are disposed in pairs. The *P. textorius* moreover belongs to the *Lias* and inferior *Oolite*, according to Goldfuss.

San Julian, Patagonia.

PECTEN DARWINIANUS.—D'ORBIGNY. Voyage, Part. Pal. (Pl. III. fig. 28, 29, of this work.)

*Pecten testá ferè orbiculari, subæquivalvi, tenui, utrinque convexiusculá; extus lævi, intus costis radiantibus, per paria dispositis, propè centrum minùs conspicuis; auriculis parvis.*

Like *Pect. Pleuronectes*, *P. Japonicus*, and *P. obliterated* in general characters, but easily distinguished from all three by the circumstance of its internal radiating ribs being disposed in pairs. This species has been named and described by M. d'Orbigny, but as his description is very brief, owing to the condition of his specimens, and is unaccompanied by any figure, I have thought it advisable to append the above specific character.

San Josef, Patagonia; and St. Fé, Entre Rios.

PECTEN PARANENSIS.—D'ORBIGNY. Voyage, Part. Pal. (Pl. III. fig. 30 of this work.)

This species has been figured and fully described by M. d'Orbigny, and has been accidentally refigured here.

San Josef, S. Julian, Port Desire, Patagonia; and St. Fé, Entre Rios.

PECTEN CENTRALIS.—Pl. III. fig. 31.

*Pecten testá subcirculari, depressá, radiis quinque squamuliferis centrali eminentiore, lineis radiantibus asperis numerosisque ornatá; auriculis magnis, subæqualibus?*

A single fragment of this remarkable species was found at Port S. Julian; two others were brought from Port Desire. These fragments are all of the same side, so that we are as yet but very imperfectly acquainted with the species.

San Julian, Port Desire, S. Cruz, Patagonia.

PECTEN ACTINODES.—Pl. III. fig. 33.

*P. testá suborbiculari, convexiusculá, tenui, valvis subæqualibus, radiis principalibus subelevatis circa 36, intermediis 3—7 minoribus, omnibus squamuliferis; auriculis inæqualibus, radiatim squamuliferis, alterá magná, porrectá, alterá parvá, declivi.*

Remarkable for its principal ribs being numerous and only slightly elevated, and for its intermediate ribs being very numerous.

San Josef, Patagonia.

## PECTEN RUDIS.—Pl. III. fig. 32.

*Pecten testá suborbiculari, subinæquivalvi, crassiusculá, rudi, costis radiantibus 22, rotundatis, interstitiis angustioribus; intermediis nonnunquam ferè obsoletis; margine validè undulato.*

The specimen is only a fragment; another fragment accompanies it, which may possibly be the opposite valve.

Coquimbo, Chiloe.

## CREPIDULA GREGAREA.—Pl. III. fig. 34.

*Crepidula testá oblongá, intortá, crassá, subrugosá; septo elongato, subspirali, levi; vertice submarginali.*

This species is remarkable for its lengthened form: it is found, grouped together in an argillaceous sandstone of a grayish colour. It bears a strong general resemblance to *Crepidula fornicata*, which is found, similarly grouped, on the coasts of New York, New England, and generally on the Atlantic coasts of N. America.

S. Cruz, Patagonia.

## BULLA COSMOPHILA.—Pl. III. fig. 35.

*Bulla testá subcylindraceá; extremitatibus obtusis, rotundatis, anticá paululum latiore; striis numerosis, confertis, transversis, interstitiis angustioribus planiusculis; long. 0·9, lat. 0·4.*

I do not find any character to distinguish this from the fossil which abounds in the neighbourhood of Bordeaux, and which is also found near Paris and in Normandy, and which Deshayes has regarded as merely a variety of *Bulla lignaria*, Auct., from which however it may easily be distinguished by its much more cylindrical form.

Huafó Island, Chile.

## SIGARETUS SUBGLOBOSUS.—Pl. III. fig. 36, 37.

*Sigaretus testá subglobosá, anfractibus quatuor, spiraliter concinnè sulcatis; long. 0·9, lat. 0·8, alt. 0·55, poll.*

The spiral grooves and intermediate ridges are very nearly equal in general, though sometimes rather irregular. This is the most concave species of Adanson's *Sigaretus* that I have ever seen, the position of its aperture being much less inclined to the longitudinal axis than it is even in the *S. concavus*, Lam., a recent species common at Valparaiso.

Navidad, Chile; and Ypun Island, Chonos Archipelago.

## NATICA PUMILA.—Pl. III. fig. 38.

*Natica testá ovato-subglobosá, glabrá, anfractibus quatuor, umbilico magno, patulo.*

A single individual of this small species, which appears as far as I can judge to be distinct from any of the recent species, occurs in

the same sort of rock, namely, a very hard and very dark olive green sandstone, with the following species. The difficulty of detaching the stone from the shells has prevented me from ascertaining with certainty whether or not there be an umbilical callus.

Chiloe, eastern coast.

NATICA STRIOLATA.—Pl. III. fig. 39.

*Natica testá depressiusculo-subglobosá, crassiusculá, glabrá, anfractibus quatuor ad quinque, ultimo maximo, spiralitèr substriato, striis subdistantibus; callo umbilicali magno, umbilicum omninò obtegente, ad labium internum incrassatum anticè conjuncto.*

This species resembles Swainson's *Natica melastoma* in general form, as well as in the umbilical callus: it is however rather more circular and the umbilical callus is rounder. Judging from the apparent general form, I had at first sight, when I only saw the upper surface, taken it for *Sigaretus concavus*, which it also resembles; and I was not undeceived until by clearing away the stone I discovered the umbilical callus. There are two specimens of this species.

Chiloe, eastern coast.

NATICA SOLIDA.—Pl. III. fig. 40, 41.

*Natica testá subglobosá, crassá, lævi, spirá brevi, anfractibus quinque, suturá subinconspicuá, aperturá ovali, labio columellari posticè crassissimo, umbilico mediocri, callo parvo: long. 1·8, lat. 1·5, poll.*

This most nearly resembles a very common recent species, which has generally been confounded with *N. mamilla*, but which I have lately received from D'Orbigny under the name of *N. Uber* of Valenciennes, it may be distinguished from that species by being almost destitute of the umbilical callosity. The only specimen is very much worn, particularly about the spire, so that the true character of the suture is only discernible in one part, and the general appearance of the specimens conveys the deceptive notion of a deep and broad channelled suture.

Several specimens of a *Natica*, closely resembling, but possibly distinct from this species, were procured at Santa Cruz; they are in a much disguised state, and only a small portion of the shell itself remains, particularly of the outer coats about the suture, which consequently appears very deep and distinct, whereas when well preserved the suture is scarcely distinguishable; M. d'Orbigny considers the S. Cruz species as certainly distinct.

Navidad, Chile; S. Cruz, Patagonia?

SCALARIA RUGULOSA.—Pl. III. fig. 42 and 43.

*Scalaria testá acuminato-pyramidalis, crassiusculá, omninò rugu-*

*losá, varicibus numerosis, crassis rotundatis; interstitiis spiraliter obsolete sulcatis.*

Volutions about eleven or twelve, increasing very gradually in size; with fourteen or fifteen rounded and thickish varices on each.

San Julian, Patagonia.

TRUCHUS COLLARIS.—Pl. III. fig. 44, 45.

*Trochus testá conicá, lævi, anfractibus subæqualibus, tenuissimè transversim striatis, posticè propè suturas tuberculis minutis seriatim cinctis, infra subconvexis, spiraliter tenuiter striatis; aperturæ angulo externo acuto: long. 0.45, lat. 0.55, poll.*

A very small portion of the outer surface remains, the inner coat is wholly covered with a yellowish green and reddish iridescence. Umbilicus as far as I can judge the same as in the following species, *Tr. lævis*. This may possibly be only a young shell of that species, (and is so considered by M. d'Orbigny) as it is only distinguished by a row of very small tubercles placed immediately under the suture, which may have existed in that species when young; and it must be observed that the first volutions are broken from both the specimens of *Tr. lævis*.

Navidad, Chile, S. Cruz, Patagonia.

TRUCHUS LÆVIS.—Pl. III. fig. 46, 47.

*Trochus testá conicá, lævi, anfractibus subæqualibus, posticè turgidiusculis, anticè tenuissimè transversim striatis, infra subconvexis, spiraliter tenuiter striatis; aperturá rhomboideá, angulo externo acuto; umbilico mediocri, intus lævissimo, labio interno subincrassato; long. 1.3, lat. 2, poll.*

The remains of the pearly inner coats are beautifully iridescent in this species; the outer surface is dull.

Navidad, Chile.

TURRITELLA PATAGONICA.—Pl. III. fig. 48.

*Turritella testá elongato-conicá, anfractibus decem, 3 ad 4 costatis, costis, intermediá anticáque subobsolete minoribus, posticá subacutá, subgranosá majori, tertiá carinam efformante; suturá indistinctá.*

This *Turritella* is probably only a variety of *T. cingulata*, and it more closely resembles this species, even than the following ones, inasmuch as its volutions increase in size more rapidly than in either the *T. Chilensis* or *T. ambulacrum*. In some respects this resembles *T. carinifera* of Deshayes; it is not however nearly so long in proportion to its width. I have adopted a name suggested by D'Orbigny.

Port Desire, Patagonia; and fragments at Navidad, Chile.

## TURRITELLA AMBULACRUM.—Pl. III. fig. 49.

*Turritella testá elongato turritá, anfractibus decem, spiraliter tricostatis, posteriorum costis œqualibus, anteriorum costá anticá posticáque majoribus, intermediá minori: suturá in sulcum profundum positá.*

A very remarkable species, which somewhat resembles a recent one in my possession; the two may however be easily distinguished. In the recent species the two spiral ridges are much nearer to each other than they are in the fossil; and the spiral groove at the suture is much deeper and narrower in the fossil than in the recent.

Santa Cruz and S. Julian, Patagonia.

## TURRITELLA CHILENSIS.—Pl. IV. fig. 51.

*Turritella testá elongato-turritá, anfractibus decem, ventricosis, spiraliter tricostatis, costis granulosis, intermediá majori, suturá in sulcum positá.*

Nearly related to *Turritella cingulata* (Sowb. Tank. Cat.); it is even questionable whether it might not be regarded as a variety of that species, along with *T. Patagonica* and *T. ambulacrum*. In deference to the opinion of D'Orbigny, who has suggested the name, I have been induced to describe it. The principal differences between this and *T. cingulata* are, the form of the volutions, which in this are ventricose; the absence of narrow intermediate ridges; and the greater depth of the groove in which the suture is placed. From *T. ambulacrum* it differs principally in the circumstance of the central rib being the most prominent, while in *T. ambulacrum* it is the least prominent. The ribs in the latter species are but slightly granose, and the groove at the suture is deeper.

Huafó and Mocha Islands, coast of Chile.

## TURRITELLA SUTURALIS.—Pl. III. fig. 50.

*Turritella testá turritá, tenuiter transversim striatá, anfractibus 9—10, suturá validá divisís, anticè posticèque tumidiusculis, posticè eminentiore.*

Fragments alone can be separated from the hard stone in which they are imbedded; it has therefore been impossible to give the proportions.

Navidad, Chile; and Ypun Island, Chonos Archipelago.

## PLEUROTOMA SUBEQUALIS.—Pl. IV. fig. 52.

*Pleurotoma testá oblongá, turritá, utrâque extremitate acuminatá, anticá breviori; anfractibus senis, medio cariniferis, carinâ tuberculiferá; ultimo anfractu carinis quinque, posticali tuberculiferá: long. 0.6; lat. 0.25.*

The species which most nearly resembles this is an undescribed

recent species from S. America: this fossil species differs however from the recent one in the position of the notch in the outer lip, which in the fossil corresponds with the posterior tuberculiferous carina, while in the recent one the notch is placed half way between the posterior tuberculiferous carina and the suture. There are other marks of difference, but this may be considered sufficient, as forming at once a distinct criterion.

Huafu Island, coast of Chile.

PLEUROTOMA TURBINELLOIDES.—Pl. IV. fig. 53.

*Pleurot. testâ oblongâ, subventricosâ, transversim tenuissimè muricato-striatâ, anfractibus quinis, ventricosis, infra mediam tuberculatis, tuberculis acuminatis, ultimo anticè lineis quatuor vel quinque obsoletè tuberculatis; canali brevi: long. 1.35; lat. 0.82, poll.*

Very different from any other known *Pleurotoma*, either recent or fossil; but most nearly allied, in shape particularly, to the recent species named *Pl. imperialis* by Lamarck.

Navidad, Chile.

PLEUROTOMA DISCORS.—Pl. IV. fig. 54.

*Pleurot. testâ fusiformi-turritâ, spirâ acuminatâ, anfractibus octo, posticè tenuissimè transversim striatis, medio tuberculatis, ultimo anticè striis crassis subtuberculatis instructo; canali elongato, tenuiter transversim striato; columellâ rectâ: long. 1.8; lat. 0.62, poll.*

A species which appears to be nearly related to *Pl. catenata*, Lam. Desh. II. t. 62, f. 11, 12, 13 (a fossil of the Paris Basin), and which may perhaps be merely a variety of that species. In stature and general characters it resembles it very closely; its striæ are however very different.

Navidad, Chile.

FUSUS REGULARIS?—Pl. IV. fig. 55.

A single very imperfect specimen which may probably be a variety of this species. It is not sufficiently complete to allow of its being decided, or of its characters being given. It is not even certain that it belongs to the genus. M. d'Orbigny considers it as a distinct species.

Navidad, Chile.

FUSUS PYRULIFORMIS.—Pl. IV. fig. 56.

*Fusus testâ, turbinatâ, anticè spiraliter sulcatâ, spirâ subdepresso-conicâ, rudi; anfractibus 3—4, medio tuberculatis, tuberculis transversim sulcatis, in costas subdecurrentibus; canali elongato, transversim sulcato.*

This somewhat resembles the *Triton clavator*, Lam. (a recent



species), in form; its spire is however more elevated, and its canal shorter in proportion. I judge it to be a *Fusus* from the general external appearance, but cannot be quite certain, for the stone about the mouth is so much indurated that it cannot be cleared away.

Navidad, Chile.

*FUSUS SUBREFLEXUS*.—Pl. IV. fig. 57.

*Fusus testâ fusiformi-turritâ, transversim striatâ, striis irregularibus, anfractibus novem, medio tuberculatis, propè suturas subadpressis; canali mediocri subreflexo: long. 2.1; lat. 1., poll.*

The shell to which this bears the greatest resemblance is a fossil named *Fasciolaria Burdigalensis*, DeFr. by De Basterot in the Memoires de la Soc. d'Hist. Nat. de Paris; in our shell there is, however, no appearance of oblique folds on the anterior part of the columella, consequently it is generically distinct; while in other respects it is sufficiently different, as may be seen by comparison. Its spire is longer in proportion to the last volution, and its canal shorter.

Navidad, Chile.

*FUSUS NOACHINUS*.—Pl. IV. fig. 58 and 59.

*Fusus testâ ovato-fusiforimi, utrâque subacuminatâ, æquali, anfractibus quinque spiraliter sulcatis, sulcis plerumque seriatim pertusis; posticis longitudinaliter obtusè costatis; canali mediocri, subascendente; suturâ distinctâ.*

A species which bears some resemblance to *Fusus Noë*, Lam.; still it is not nearly related to that species. In shape it resembles *F. lamellosus*, to which it is really related, but it is quite destitute of the lamellar varices, so that it may easily be distinguished.

San Julian, Patagonia.

*FUSUS PATAGONICUS*.—Pl. IV. fig. 60.

*F. testâ ovato-oblongâ, tenuiusculâ, multifariam varicosâ, anfractibus posticè angulatis; varicibus lamelliformibus, anticè deflexis, posticè acuminatis, interstitiis transversim sulcatis; aperturâ subcirculari, canali breviusculo, umbilico valido.*

Nearly related to *Fusus lamellosus* and *F. Magellanicus*, and apparently connecting the two.

*PYRULA DISTANS*.—Pl. IV. fig. 61.

*Pyrula testâ ficiformi, tenuiusculâ, spirâ brevissimâ obtusâ, anfractibus quatuor, ultimo maximo, decussatim striato, et carinato, carinis 11—12, distantibus, nonnullis interstitialibus minis elevatis: long. 1.8; lat. 1.2, poll.*

A very elegant species of true *Pyrula*, somewhat resembling *P.*

*nevilis* (a tertiary fossil) in general appearance, but differing from that species in its proportions, being much wider in comparison with its length, and having a much shorter spire.

Navidad, Chile.

STRUTHIOLARIA ORNATA.—Pl. IV. fig. 62.

*Struthiolaria testâ ovatâ, apice acuminato, anfractibus senis, spiraliter striatis, propè suturam canaliculatis, longitudinaliter costatis, costis obtusis, antico costis duabus spiralibus, elevatis, antè mediam positis; suturâ profundâ; long. 0·7; lat. 0·45, poll.*

This is the only fossil species of this rare genus I have ever seen. Casts of a large variety are found in a loose clayey sandstone at Port S. Julian. M. d'Orbigny entertains some doubt about this being a *Struthiolaria*.

Santa Cruz and S. Julian, Patagonia.

TRITON VERRUCULOSUS.—Pl. IV. fig. 63.

*Triton testâ ovato-conicâ, transversim tenuiter striatâ, anfractibus senis, posticis serie unicâ medianâ tuberculorum cinctis, ultimo costis tribus subobsoletis tuberculiferis, tuberculis costæ posticæ majoribus, reliquiarum obsoletis: varicibus validis, trituberculiferis: long. 1·6; lat. 1·05, poll.*

This may be distinguished from *Triton leucostoma* (*Ranella leucostoma*, Lam.), to which recent species it is most nearly related, by the paucity of tubercles forming the posterior row, as well as by the strongly tuberculated varices, and by its being destitute of the pits which are so distinct behind the varices in that species.

Navidad, Chile.

TRITON LEUCOSTOMOIDES.—Pl. IV. fig. 64.

*Triton testâ ovato-oblongâ, spirâ obtusâ; anfractibus senis, subventricosus spiraliter sulcatis, et longitudinaliter costatis; varicibus sub-irregularibus, rotundatis, transversim sulcatis.*

This species resembles *Triton leucostoma* (*Ranella leucostoma*, Lam.) more nearly than any other species; it differs, however, in the following particulars, viz., in its general form, which is more oblong; in its longitudinal ribs, which are smaller and more numerous, and extend nearly the whole length of each volution; whereas in *T. leucostoma*, they are little more than elongated tubercles near the middle of the whorls.

Huafu Island, coast of Chile.

CASSIS MONILIFER.—Pl. IV. fig. 65.

*Cassis testâ subglobosâ, transversim tenuiter striatâ, spirâ elevatiusculâ, anfractibus senis, ultimo gibboso, serie unicâ tuber-*

*colorum posticè instructo; labio externo tenuiusculo, reflexo, intus lævi; labio columellari expanso, lævi: long. 1.5; lat. 1.1, poll.*

A second row of small tubercles may be observed occasionally. I know of no species to which this is nearly related.

Navidad, Chile.

MONOCEROS AMBIGUUS.—Pl. IV. fig. 66, 67.

*M. testâ subglobosâ, crassiusculâ, læviusculâ, spirâlitè obsoletè costellatâ, aperturâ magnâ, labio externo intus incrassato, umbilico parvo, angusto.*

A single specimen in very bad condition; considered by M. d'Orbigny as closely related to, but not identical with, the *M. crassitabrum* of Lamarck.

Coquimbo, Chile.

GASTRIDIDIUM.\*—*Novum Genus.*

I have thought it necessary to designate this singular shell by a new generic name, because its characters are such as will not permit its union with any hitherto established genus. The shells to which it appears to be most nearly allied have hitherto been arranged with *Buccinum*, *Eburna*, and *Fusus*. Such is the *Bucc. plumbeum* of Chemnitz (which Swainson has designated by the generic name of *Pseudolivâ*†), and which, to avoid the necessity of adding to the number of generic names, I had united to the *Eburnæ*. Such also are two fossil shells described and figured by Deshayes‡ under the names of *Buccinum Tiara* and *B. fissuratum*. One other shell resembles this somewhat in form, but in other respects is very different, and this has been placed with the *Buccina* in Wood's Suppt., and with the *Fusi* by Gray. The characters by which this new genus may be known and distinguished from its allied genera are as follows:—

*Testa ventricosa, subglobosa, spirâ brevi, anfractibus posticè ad suturas adpressis; aperturâ magnâ, ovali; canali postico angusto; antico lato, reflexo; labio externo posticè incrassato, anticè tenuiore, dente brevi, sulco dorsali idoneo, propè anticam partem posito; labio columellari incrassato, expanso, posticè apud canalem crassiore.*

GASTRIDIDIUM CEPÆ.—Pl. IV. fig. 68, 69.

*Gastr. testâ cepæformi, lævigatâ, anticè spirâlitè sulcatâ, labii externi margine antico crenato: long. 2.3; lat. 1.7, poll.*

Navidad, Chile.

\* From γαστρίδιον, *ventriculus*.

† This name of *Pseudoliva*, by which Swainson has designated the *Buccinum plumbeum* of Chemnitz, and which has been adopted by Gray, is evidently untenable and absurd, because employed to describe an imaginary affinity to *OLIVA*, which does not exist. To *Eburna* and *Buccinum*, Lam., the genus is nearly related.

‡ Deshayes *Coquilles fossiles des environs de Paris*, tom. ii. pp. 655, 656.

## TEREBRA COSTELLATA.—Pl. IV. fig. 70, 71.

*Terebra testâ turritâ, læviusculâ, anfractibus medio tumidiusculis, posticè linea impressâ obsoletâ notatis, costellis numerosis longitudinalibus, elevatis; aperturâ columellâque lævibus.*

The number of volutions and the proportions cannot be given, for there is only a single fragment of this species.

Navidad, Chile.

## TEREBRA UNDULIFERA.—Pl. IV. fig. 72, 73.

*Terebra testâ elongato-turritâ, læviusculâ, lineolis undulatis longitudinalibus confertis, posticis fortioribus, tectâ; anfractibus plurimis, posticè tumidiusculis, lineâ impressâ subobsoletâ, medio subconcavis; aperturâ subrhomboideâ, columellâ lævi.*

There are only two fragments of this species, it is obviously impossible to ascertain the number of volutions or the proportions.

Navidad, Chile.

## VOLUTA TRIPPLICATA.—Pl. IV. fig. 74.

*Voluta testâ elongato-oblongâ spirâ attenuatâ anfractibus senis, spiraliter confertim striatis, ad suturas adpressis, deinde tuberculatis, tuberculis in costas anticè decurrentibus; aperturâ oblongâ, longitudinem spiræ æquante; columellâ triplicatâ, plicis obliquis, subæqualibus: long. 2·25; lat. 0·9 poll.*

This species is placed among the *Volutes*, because the posterior or upper folds on the columella are rather smaller than the anterior; it nearly resembles in general appearance the fossil *Volutæ, muricina*, Lam., and *angusta Desh.*, though easily distinguishable from both, by the circumstance of the three folds on the columella being very nearly equal in our species, whereas in the two above-mentioned the posterior folds are more numerous and all very much smaller than the anterior: moreover, the posterior part of the volutions is not adpressed in either of those species, and the proportions are also different.

Navidad, Chile.

## VOLUTA ALTA.—Pl. IV. fig. 75.

*Voluta testâ elongato-oblongâ, spirâ attenuatâ, anfractibus senis gracilibus, spiraliter confertim striatis, propè suturas adpressis, deinde subventricosis; aperturâ oblongâ, labio externo crassiori, subreflexo; columellâ lævi, plicis duabus acutiusculis, perobliquis; long. 7·5, lat. 2·75, poll. circa.*

There is only one specimen of this very remarkable shell, of which the anterior part is so imperfect, that no part of the inner lip or of the canal is to be seen, consequently the proportions given above may be liable to a slight error. The species is nearer to *V. Magellanica*, than to any other known species; it may, however, easily be distinguished from that species by the characters above stated. At Santa Cruz, there are two casts, apparently belonging to this species, but considered by M. d'Orbigny as different.

Navidad, Chile; S. Cruz, Patagonia?

## OLIVA DIMIDIATA.—Pl. IV. fig. 76, 77.

*Oliva testâ oblongo-ovatâ, spirâ acuminatâ, apice obtuso; anfractibus senis, ultimo lineâ tenuissimâ transversim dimidiato; columellâ anticè plicis quinque obliquis, posticâ majori; long. 0·9, lat. 0·37, poll.*

This species varies in its proportions; it differs from all other recent or fossil species with which I am acquainted, in the remarkable circumstance of its having a broad band of enamel covering the anterior half of the last volution above or behind the columellar band, which is distinguished from the posterior part of the volution by a very fine line, behind which may be seen the longitudinal lines of growth, these lines being hidden on the anterior part by this last covering of enamel. This species bears a general resemblance to *O. ispidula*, a common recent species.

Navidad, Chile.

## DENTALIUM GIGANTEUM.—Pl. II. fig. 1.

*Dentalium testâ tereti, rectiusculâ, sulcis longitudinalibus numerosis, interstitiis rotundatis; long. 3·2, lat. 0·5, poll.*

This species appears occasionally to grow to a very large size, for one fragment that is one inch and a third in length, is half an inch in width at its smaller extremity, and six-tenths of an inch at its larger; while in its thickest part the shell itself is 0·13 of an inch thick.

Navidad, Chile.

## DENTALIUM SULCOSUM.—Pl. II. fig. 2.

*Dentalium testâ tereti, rectiusculâ, costellis longitudinalibus, elevatiusculis, subdistantibus 14, interstitiis planulatis.*

The proportions cannot be given; for there is only one fragment, which has been broken and the two pieces conferruminated by the sandstone in which it occurs.

Navidad, Chile.

## DENTALIUM MAJUS.—Pl. II. fig. 3.

*Dentalium testâ tereti, rectiusculâ, costis longitudinalibus 24, alternis majoribus, interstitiis rotundatis.*

The proportions of this species cannot be given, because there are only some fragments; it appears to be one of the larger species of the genus, probably reaching the dimensions of *D. sexangulare* of Deshayes, tab. 3, fig. 4. It differs from that species in the circumstance of its never having only six angles; and it differs from *D. elephantinum* of Deshayes (which I have elsewhere proved not to be the *D. elephantinum* of Linnæus) in being less rapidly attenuated, and in being straighter.

Huafo Island, coast of Chile.

## BALANUS VARIANS.—Pl. II. fig. 4, 5, 6.

*Balanus testâ polymorphâ, valvis plerumque lævibus, nonnunquam radiatim obtusâ costatis, apicibus subacuminatis; valvâ basali modò concavâ, modò cyathiformi, basi acuminatâ.*

This is a very remarkable as well as a very variable species. Its parietal valves are sometimes smooth, only showing the lines of growth, and sometimes covered with obtuse radiating ribs; and the species belongs to that section of the genus which has acuminate and solid parietal valves. But the most variable part, in form, is the basal valve. It is to be observed that in most, if not in all, the species of this genus which have been brought from the southern hemisphere, it is the base that becomes tubular whenever any accidental circumstance causes the shell to be elongated; whereas in the elongated and clavate varieties of our common species, it is the parietal valves that are lengthened and not the basal. Thus, with respect to the present species, we find that when any number of individuals are placed close together when very young, as they increase they form a group, of which the basal valves grow up side by side and become tubular, without the parietal valves changing in form; hence in some specimens this valve is concave in consequence of its having been placed upon a convex substance, and at a distance from each other; while in others, which have been placed very closely together when very young, this basal valve has taken a more or less deep cup shape, being very small at its lower extremity and increasing in dimensions with age.

San Julian, Patagonia.

## BALANUS COQUIMBENSIS.—Pl. II. fig. 7.

*Balanus testâ polymorphâ, valvis lævibus, nonnunquam radiatim striatis, lateralibus posticis angustioribus; apicibus subtruncatis; aperturâ parvulâ.*

A remarkable fact is observable in the specimens, both from the upper and lower parts of the formation; I have selected one from the upper bed as showing it most distinctly. In consequence of numerous individuals being closely grouped together, each one has been compelled to lengthen the basal valve, so as to form a nearly cylindrical tube, closed at the lower part, and gradually increasing as it ascends until it joins the base of the six parietal valves: this increase in the length of the base seems to have taken place more rapidly than the growth of the animal would permit. A portion of the lower part of this basal tube has, therefore, been filled up with cells or vesicles separated by calcareous septa, very irregular indeed, but which would, nevertheless, answer the purpose of supporting the base of the animal in the tube, so as to enable the animal to continue its vital functions.

Coquimbo, Chile.

DESCRIPTIONS OF SECONDARY FOSSIL SHELLS  
FROM SOUTH AMERICA.

BY PROFESSOR E. FORBES, F.R.S., &c., &c.

---

NAUTILUS D'ORBIGNYANUS.—Pl. V. fig. 1. (a) 1. (b).

*Shell ventricose (probably smooth and slightly umbilicated?). Mouth very broad, reniform. Back rounded. Sutures bend suddenly towards, and near to, the umbilicus; on the back they are very slightly sinuated.*

This specimen is very imperfect. The form of the chambers resembles that seen in *Nautilus Sowerbyanus*, a species described from the upper greensand by d'Orbigny. The general form more nearly resembles *Nautilus lævigatus* of the same author, a species also from the *Craie chloritée*.

Concepcion; Chile.

HAMITES ELATIOR.—“G. B. SOWERBY.”

*Testa magna, crassiusculâ, lævi, subcylindricâ, annulis elevatis, conspicuis, subconfertis, ornatâ; extremitatibus invicem propè admotis.*

This is the largest Hamite I have seen; it is nearly cylindrical, and its largest diameter is  $2\frac{1}{2}$  inches, its smaller being  $2\frac{1}{4}$ . There are two specimens, one of which is much larger than the other. The smaller shows clearly the near approximation of the two extremities. The specimens have been lost since Mr. Darwin's return to England, and so cannot be figured.

Port Famine; Tierra del Fuego.

## PERNA AMERICANA.—Pl. V. fig. 4, 5, 6.

*Shell lanceolate? ventricose, carinated, compressed in the cardinal region, abruptly truncate, concave at the opposite side, so that the section of the two valves is triangular and somewhat cordate. The sulcations of the hinge are large, numerous, and regular. The surface of the shell appears to have been concentrically, though irregularly, striated.*

The specimen consists of the cardinal and apical portions of two united valves.

Copiapo; Chile.

## ASTARTE DARWINII.—Pl. V. fig. 22, 23.

*Shell broadly ovate, much compressed, marked with rather distant, regular concentric ridges; the interstices broad and concentrically striate; anal and oral extremities nearly equally broad; beaks very obtuse.*

*Breadth,  $1\frac{2}{12}$ ; length,  $11\frac{1}{12}$ ; thickness,  $5\frac{1}{12}$  of an inch.*

Copiapo; Chile.

## GRYPHÆA DARWINII.—Pl. V. fig. 7.

*Lower valves very tumid, elongated, arcuated, laterally compressed, and much incurved at the rostral extremity; its surface undulated by distant distinct sinuous furrows, marked with lesser sulcations or striations. Upper valve concave, spatulate, and concentrically furrowed.*

*Length,  $3\frac{1}{2}$ ; breadth, 2; distance, from summit of beak to lowermost and central part of lower valve,  $2\frac{7}{20}$  inches.*

Copiapo; Chile.

## GRYPHÆA Nov. Sp.?—Pl. V. fig. 8, 9.

*Lower valve not very convex, rugged, angulated; upper valve concave, orbicular, furrowed with deep concentric sulcations. Apparently a young specimen.*

*Length,  $1\frac{1}{2}$ ; breadth,  $2\frac{8}{10}$ ; thickness,  $5\frac{1}{10}$  of an inch.*

Copiapo; Chile.

## LUCINA AMERICANA.—Pl. V. fig. 24.

*Shell orbicular, much depressed, the surface rough, with sharp, regular, elevated, distant, concentric ridges (about twenty-five on specimen examined); the interstices are striated concentrically. Length,  $1\frac{6}{10}$ ; breadth, the same; thickness,  $4\frac{1}{10}$  of an inch.*

In shape this species resembles the recent *Lucina radula*.

Iquique; Southern Peru.



LUCINA EXCENTRICA.—“G. B. SOWERBY,” Pl. V. fig. 21.

*Testâ subovali, leviter inæquivalvi, lævi, umbone adunco, posticè sulco profundo ab umbone ad marginem inferam posticam decurrente in alterâ valvâ, minùs profundo in alterâ: long. 1·9; lat. 1; alt. 2· poll.*

Like *Lucina Childreni*, the two valves are somewhat unequal, and sometimes the right, sometimes the left, valve is the larger. The posterior dorsal groove is nearer the edge and deeper than in *Lucina Pennsylvanica*, and the whole shell is much less orbicular. The present species may be regarded as obliquely suboval.

Port Famine; Tierra del Fuego.

SPIRIFER CHILENSIS.—Pl. V. fig. 15, 16.

*Shell suborbicular, tumid. Dorsal valve deeper than the ventral; cardinal area shorter than the transverse diameter of the valve, triangular, concave, bounded by angulated margins. Perforation lanceolato-triangular. Centre of the dorsal valve with a rather deep and broad sinus, which, as well as the sides, is furrowed and ribbed. Ribs simple (about twenty-six, of which four belong to the sinus), becoming obsolete towards the angles of the cardinal area, crossed by strongly marked sinuous lines of growth. Beak very prominent and somewhat incurved. Dorsal valve ribbed like the ventral, four of the ribs being upon the rounded but well-defined mesial ridge. Frontal margin of both valves slightly linguiform.*

*There are two varieties of this shell, the one much more tumid than the other.*

*Dimensions of largest specimen: breadth, 1 4/12; breadth, of cardinal line, 1 2/12; length of dorsal valve, 1 3/12; of ventral valve, 1 inch; thickness of united valves, 10/12 of an inch.*

This shell nearly resembles several carboniferous limestone spirifers. It is also related to some liassic species, as *Spirifer Wolcotii*. Cordillera of Guasco; Chile.

SPIRIFER LINGUIFEROIDES.—Pl. V. fig. 17, 18.

*Shell orbicular, globose, surface smooth, undulated towards the margin, where there are also a few strong transverse furrows of growth. Valves nearly equal. Frontal margin not projecting, bisinuated. Mesial furrow of dorsal valve shallow, lanceolate, but well defined, as is also the mesial ridge of the ventral. Area not visible in specimen examined.*

*Breadth, 1 1/2; length nearly the same; thickness, 1 2/12 of an inch.*

Very near *Spirifer linguifera* of Phillips (a carboniferous limestone fossil), but probably distinct.


Rio Claro, Valley of Coquimbo, Chile.

## TEREBRATULA INCA.—Pl. V. fig. 19, 20.


Shell orbicular, depressed, surface obsoletely striated concentrically; the furrows of growth becoming more strongly marked towards the margin. Dorsal valve most convex. Frontal margin obsoletely bisinuated, and in young specimens slightly truncate. Beak of dorsal valve very prominent and incurved, obtusely angled at the sides, terminating in a (small?) perforation. Area very small but distinct.

Length of dorsal valve,  $1 \frac{8}{10}$ ; breadth,  $1 \frac{7}{10}$  of an inch; thickness 1 inch.

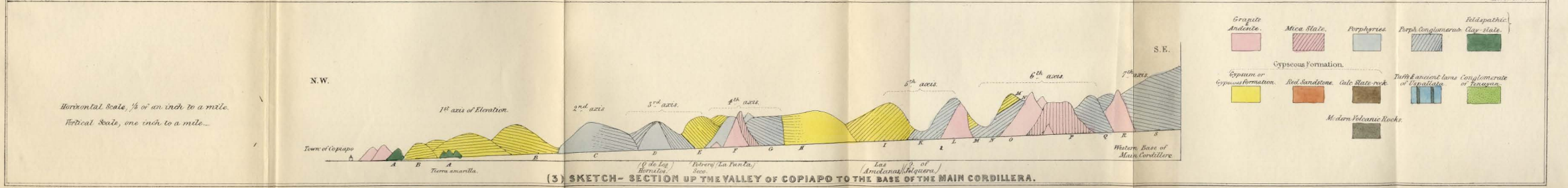
Iquique, Southern Peru.



(1) SKETCH- SECTION OF THE PEQUENES OR PORTILLO PASS OF THE CORDILLERA.



(2) SKETCH- SECTION OF THE CUMBRE OR USPALLATA PASS.



(3) SKETCH- SECTION UP THE VALLEY OF COPIAPO TO THE BASE OF THE MAIN CORDILLERA.

Horizontal Scale, 1/4 of an inch to a mile.  
Vertical Scale, one inch to a mile.

Drawn by Mr. King William Steward.



1. *Dentalium giganteum*.  
 2. *Dentalium* sp.  
 3. *Dentalium* sp.  
 4. *Balanus* sp.  
 5. *Balanus* sp.  
 6. *Balanus* sp.  
 7. *Balanus* sp.


8. *Mactra rugata*.  
 9. *Mactra* sp.  
 10. *Gasatella Lyellii*.  
 11. *Corbis leiputa*.  
 12. *Tillamook oblonga*.

13. *Venus merionalis*.  
 14. *Cytherea rotunda*.  
 15. *Cardium peruleum*.  
 16. *Cardium multiradiatum*.

17. *Cardita Patagonica*.  
 18. *Arcula globa*.  
 19. *Arcula ornata*.  
 20. 21. *Trigonoccha incolita*.

22. 23. *Avicula alba*.  
 24. *Pecten grossinatus*.  
 25. *Argoia alternata*.  
 26. 27. *Trochotratala Patagonica*.

28. *Cardita Patagonica*.  
 29. *Cardita Patagonica*.  
 30. *Cardita Patagonica*.  
 31. *Cardita Patagonica*.  
 32. *Cardita Patagonica*.  
 33. *Cardita Patagonica*.  
 34. *Cardita Patagonica*.  
 35. *Cardita Patagonica*.  
 36. *Cardita Patagonica*.




- 28. 29 *Dactylus*.
- 30 - *Parvanautis* *dearbi*.
- 31 - *centralis*.
- 32 - *rufus*.
- 33 - *actinoides*.

- 34 *Cephalula* *gregaria*.
- 35 *Dalla* *cosmophila*.
- 36 37 *Sigaretus* *cutyloborus*.
- 38 *Natica* *pumila*.

- 39 *Natica* *striolata*.
- 40 41 - *solida*.
- 42 43 *Scalaris* *rugulosa* & var.
- 44 45 *Trochus* *colaris*.

- 46 47 *Trochus* *levis*.
- 48 *Turritella* *Patagonica*.
- 49 - *ambulacrum*.
- 50 - *substriata*.



51 Turricula chilensis.  
 52 Planorbis subequalis.  
 53 - turbinellodes.  
 54 - ducor.  
 55 Puzos regularis.  
 56 - pyruliformis.

57 Puzos subrotundus.  
 58-59 - Noachinus.  
 60 - Patagonicus.  
 61 Pyralis stiziani.  
 62 Struthiolana ornata.

63 Triton remulorum.  
 64 - laoschmedes.  
 65 Cypris mullieri.  
 66-67 Monoceros ambiguus.  
 68-69 eustratum Gps.

70-71 Teretra costellata.  
 72-73 - andalutica.  
 74 Velula triplicata.  
 75 - alta.  
 76-77 Oliva dimidiata.



1. 18 *Nautilus d'Orbignyana*. 3. 9 *Gryphaea* nov. spec. 19. 20 *Terebratula* *trica*.  
 2. *Ancylotus* *simplex*. 10. 11. 12 *Terebratula* *antigua*. 21 *Lucina* *axcentrica*.  
 3. *Bucellula* *virgata*. 13. 14 var. of do. 22. 23 *Acteocina* *Darwini*.  
 4. 5. 6 *Perna* *Americana*. 15. 16 *Spirifer* *Chilensis*. 24 *Lucina* *Americana*.  
 7 *Gryphaea* *Darwini*. 17. 18 = *linguliferoides*.

C. B. Smith del. & sculp.

# INDEX.

- Abich on a new variety of feldspar, 174  
 Abrolhos Islands, 141  
 Absence of recent formations on the S. American coasts, 135  
 Acosta on an earthquake-wave, 51  
 Agüeros on elevation of Imperial, 29  
 Albite, constituent mineral in andesite, 174  
   in rocks of T. del Fuego, 153, 154  
   in porphyries, 170, 171  
   crystals of, with orthite, 174  
 Alison, Mr. on elevation of Valparaiso, 31, 34  
 Alumina, sulphate of, 218  
 Ammonites from Concepcion, 126, 131  
 Amolanas, Las, 222  
 Amygdaloid, curious varieties of, 171  
 Amygdaloids of Uspallata range, 200  
   of Copiapo, 227  
 Andesite of T. del Fuego, 153, 154  
   of Chile, 174  
   in valley of Maypu, 177, 178  
   of the Cumbre Pass, 188, 194  
   of the Uspallata range, 203  
   near Illapel, 208  
   of Los Hornos, 209  
   of Copiapo, 218, 221, 227  
 Anhydrite, concretions of, 178, 191  
 Araucaria, silicified wood of, 121, 202  
 Arica, elevation of, 47  
 Arqueros, mines of, 211  
 Ascension, gypsum deposited on, 52  
   laminated volcanic rocks of, 166, 167  
 Augite, in fragments, in gneiss, 141  
   with albite in lava, 175  
 Austen, Mr. R. A., on bent cleavage-laminæ, 160  
 Austin, Capt. on sea-bottom, 25  
 Australia, foliated rocks of, 165  
*Azara labiata*, beds of, at San Pedro, 2, 78  
 Bacalemu, elevated shells near, 31  
*Baculites vagina*, 126, 131  
 Bahia Blanca, elevation of, 3  
   formations near, 80  
   character of living shells of, 135, 137  
 Bahia (Brazil), elevation near, 3  
   crystalline rocks of, 140  
 Ballade, M. on the precipitation of sulphate of soda, 74  
 Banda Oriental, elevation of, 1  
   tertiary formations of, 90  
   crystalline rocks of, 144  
 Barnacles above sea-level, 31, 35  
   adhering to upraised shells, 30, 48  
 Basalt of S. Cruz, 115  
   streams of, in the Portillo range, 184  
   in the Uspallata range, 201  
 Basin-plains of Chile, 58  
 Beagle Channel, 154, 156  
 Beaumont, Elie de, on viscid quartz-rock, 204  
   on inclination of lava-streams, 116, 185  
 Beech-tree, leaves of fossil, 118  
 Beechey, Captain, on sea-bottom, 22  
 Belcher, Lieut. on elevated shells from Concepcion, 30  
 Bella Vista, plain of, 50  
 Benza, Dr. on decomposed granite, 143  
 Bettington, Mr. on quadrupeds transported by rivers, 99  
 Blake, Mr. on the decay of elevated shells near Iquique, 47  
   on nitrate of soda, 71  
 Bole, 171  
 Bollaert, Mr. on mines of Iquique, 233  
 Bombs, volcanic, submarine, 219  
 Bones, silicified, 128  
   fossil, fresh condition of, 92  
 Bottom of sea off Patagonia, 16, 22  
 Bougainville, on elevation of the Falkland Islands, 13  
 Boulder formation of S. Cruz, 9, 19  
   of Falkland Islands, 14  
   of T. del Fuego, 117  
   anterior to certain extinct quadrupeds, 96  
 Boulders in the Cordillera, 64, 66  
   transported by earthquake-waves, 69  
   in fine-grained tertiary deposits, 127



- Brande, Mr. on a mineral spring, 189  
 Bravais, M. on elevation of Scandinavia, 44  
 Brazil, elevation of, 3  
   crystalline rocks of, 140, 144  
 Broderip, Mr., on elevated shells from Concepcion, 30  
 Brown, Mr. R. on silicified wood of Uspallata range, 202  
   on silicified wood, 225  
 Buch, Von, on cleavage, 164  
   on cretaceous fossils of the Cordillera, 181, 193  
   on the sulphureous volcanos of Java, 239  
 Buenos Ayres, 77  
 Burchell, Mr. on elevated shells of Brazil, 3  
 Byron on elevated shells, 27  
 Cachapual, boulders in valley of, 64, 66  
 Caldclough, Mr. on elevation of Coquimbo, 38  
   on rocks of the Portillo range, 183  
 Callao, elevation near, 47  
   old town of, 51  
 Cape of Good Hope, metamorphic rocks of, 165  
*Carcharias megalodon*, 129  
 Carpenter, Dr. on microscopic organisms, 77  
 Castro (Chiloe), beds near, 120  
 Cauquenes Baths, boulders near, 64, 66  
   volcanic formation near, 175  
   stratification near, 176  
   pebbles in porphyry near, 170  
 Caves above sea-level, 28, 31, 46  
*Cervus pumilis*, fossil horns of, 28  
 Chevalier, M. on elevation near Lima, 48  
 Chile, elevation of coast, 29  
   structure of country between the Cordillera and the Pacific, 58  
   tertiary formations of, 120  
   crystalline rocks in, 161  
   central, geology of, 169  
   northern, geology of, 208  
 Chiloe, gravel on coast, 18  
   elevation of, 27  
   tertiary formation of, 120, 131  
   crystalline rocks of, 160  
 Chlorite-schist near M. Video, 145  
 Chonos Arch. tertiary formations of, 119  
   crystalline rocks of, 156  
 Chupat Rio, scoriae transported by, 4  
 Claro Rio, fossiliferous beds of, 214  
 Clay-shale of Los Hornos, 209  
 Clayslate, formation of, T. del Fuego, 151  
   of Concepcion, 160  
   felspathic, of T. del Fuego, 153  
 Clayslate, felspathic, of Chile, 169, 172, 177  
   felspathic, in Cumbre Pass, 190, 194  
   felspathic, of Uspallata range, 196, 198  
   black siliceous, band of, in porphyritic formation of Chile, 173  
 Claystone-porphyr, formation of, in Chile, 170  
   origin of, 173  
   eruptive sources of, 232  
 Cleavage, definition of, 141  
   at Bahia, 141  
   Rio de Janeiro, 142  
   Maldonado, 144  
   Monte Video, 146  
   S. Guitru-gueyu, 147  
   Falkland I., 151  
   T. del Fuego, 154  
   Chonos I., 157  
   Chiloe, 160  
   Concepcion, 161  
   Chile, 162  
   discussion on, 162  
 Cleavage-laminae superficially bent, 160  
 Cliffs, formation of, 25  
 Climate, late changes in, 70  
   of Chile during tertiary period, 134  
 Coal of Chiloe, 121  
   Concepcion, 125  
   S. Lorenzo, 234  
 Cobija, elevation of, 46  
 Colombia, cretaceous formation of, 234  
 Colonia del Sacramento, elevation of, 2  
   Pampean formation near, 91  
 Colorado, Rio, gravel of, 19  
   sand-dunes of, 5, 17  
   Pampean formation, near, 80  
 Combarbala, 208, 210  
 Concepcion, elevation of, 29  
   deposits of, 125, 131  
   crystalline rocks of, 160  
 Conchalee, gravel-terraces of, 36  
 Concretions of gypsum at Iquique, 70  
   in sandstone at S. Cruz, 113  
   in tufaceous tuff of Chiloe, 123  
   in gneiss, 140  
   in claystone porphyry at Port Desire, 149  
   in gneiss at Valparaiso, 162  
   in metamorphic rocks, 164  
   of anhydrite, 178  
   relations of, to veins, 202  
 Conglomerate claystone of Chile, 170, 173  
   of Tenuysn, 182, 186, 206  
   of the Cumbre Pass, 190, 193  
   of Rio Claro, 214  
   of Copiapo, 225, 227  
 Cook, Captain, on form of sea-bottom, 24  
 Copiapo, elevation of, 46

- Copiapó, tertiary formations of, 130  
 secondary formations of, 218
- Copper, sulphate of, 218  
 native, at Arqueros, 211  
 mines of, at Panuncillo, 210  
 veins, distribution of, 235
- Coquimbo, elevation and terraces of, 36  
 tertiary formations of, 128  
 secondary formations of, 211
- Corallines living on pebbles, 23
- Cordillera, valleys bordered by gravel  
 fringes, 62  
 basal strata of, 170  
 fossils of, 181, 193, 215, 217, 223,  
 233  
 elevation of, 170, 186, 203, 205,  
 230, 232, 240, 242, 247  
 gypsaceous formations of, 178, 180,  
 189, 191, 208, 212, 218, 221, 233  
 claystone porphyries of, 170  
 andesitic rocks of, 174  
 volcanos of, 175, 241, 247
- Coste, M. on elevation of Lemus, 27
- Coy inlet, tertiary formations of, 117
- Crassatella Lyellii*, 118
- Cruikshanks, Mr. on elevation near  
 Lima, 51
- Crystals of feldspar, gradual formation of  
 at Port Desire, 149
- Cucullæa alta*, 118
- Cumbre, Pass of, in Cordillera, 187
- Cuming, Mr. on habits of the *Meso-*  
*desma*, 34  
 on range of living shells on west  
 coast, 133, 135
- Dana, Mr. on foliated rocks, 165  
 on amygdaloids, 171
- Darwin, Mount, 154
- D'Aubuisson on concretions, 123  
 on foliated rocks, 165
- Decay, gradual, of upraised shells, 47,  
 48, 52
- Decomposition of granite rocks, 143
- De la Beche's, Sir H. theoretical re-  
 searches on geology, 23  
 on the action of salt on calcareous  
 rocks, 52  
 on bent cleavage-laminae, 160
- Denudation on coast of Patagonia, 16,  
 25, 136  
 great powers of, 136  
 of the Portillo range, 184, 187
- Deposits, saline, 69
- Despoblado, valley of, 225, 227, 229
- Detritus, nature of, in Cordillera, 64
- Devonshire, bent cleavage in, 161
- Dikes in gneiss of Brazil, 140, 144  
 near Rio de Janeiro, 142  
 pseudo, at Port Desire, 150  
 in T. del Fuego, 152
- Dikes in Chonos Arch. containing quartz,  
 159  
 near Concepcion, with quartz, 161  
 granitic-porphyrific, at Valparaiso,  
 162  
 rarely vesicular in Cordillera, 175  
 absent in the central ridges of the  
 Portillo pass, 180  
 of the Portillo range, with grains of  
 quartz, 184  
 intersecting each other often, 194  
 numerous at Copiapó, 227
- Domeyko, M. on the silver mines of  
 Coquimbo, 211  
 on the fossils of Coquimbo, 215
- D'Orbigny, M.A., on upraised shells of  
 Monte Video, 2  
 on elevated shells at S. Pedro, 2  
     near B. Ayres, 3  
 on elevation of S. Blas, 5  
 on the sudden elevation of La Plata,  
 17  
 on elevated shells near Cobija, 46  
     near Arica, 47  
 on the climate of Peru, 48  
 on salt-deposits of Cobija, 70  
 on crystals of gypsum in salt-lakes,  
 74  
 on absence of gypsum in the Pam-  
 pean formation, 78  
 on fossil remains from Bahia Blanca,  
 84, 86  
 on fossil remains from the banks of  
 the Parana, 87  
 on the geology of St. Fé, 88  
 on the age of Pampean formation,  
 93, 101  
 on the origin of the Pampean for-  
 mation, 98  
 on the *Mastodon Andium*, 104  
 on the geology of the Rio Negro, 108  
 on the character of Patagonian fos-  
 sils, 118  
 on fossils from Concepcion, 126  
     "    "    Coquimbo, 130  
     "    "    Payta, 130  
 on fossil tertiary shells of Chile, 132  
 on cretaceous fossils of T. del Fuego,  
 152  
 on cretaceous fossils from the Cor-  
 dillera of Chile, 181, 193, 215,  
 217, 223, 233
- Earth, marine origin of, 28, 32
- Earthenware, fossil, 50
- Earthquakes in Pampas, 14
- Earthquake, effect of, at S. Maria, 17  
 elevation during, at Lemus, 27  
 of 1822, at Valparaiso, 34  
 effects of, in shattering surface, 49  
 fissures made by, 161  
 probable effects on cleavage, 161

- Earthquake-waves, power of, in throwing up shells, 34  
 effects of, near Lima, 51  
 power, in transporting boulders, 69
- Edmonston, Mr. on depths at which shells live at Valparaiso, 34
- Ehrenberg, Prof. on infusoria in the Patagonian formation, 110, 111, 112, 117, 118  
 on infusoria in the Pampean formation, 81, 85, 88
- Elevation of La Plata, 1  
 Brazil, 3  
 Bahia Blanca, 3, 83  
 San Blas, 5  
 Patagonia, 5, 14, 17  
 Tierra del Fuego, 12  
 Falkland Islands, 13  
 Pampas, 14, 103  
 Chonos Archipelago, 27  
 Chiloe, 27  
 Chile, 29  
 Valparaiso, 31, 34, 44  
 Coquimbo, 36, 44  
 Guasco, 45  
 Iquique, 47  
 Cobiya, 47  
 Lima, 47
- Elevation, sudden, at S. Maria, 17  
 sudden, at Lemus, 27  
 insensible, at Chiloe, 28  
 " Valparaiso, 35  
 " Coquimbo, 38  
 axes of, at Chiloe, 124, 131  
 " P. Rumena, 125, 131  
 " Concepcion, 126, 131  
 unfavourable for the accumulation of permanent deposits, 136  
 lines of, parallel to cleavage and foliation, 142, 144, 146, 147, 151, 154, 158, 161, 165  
 lines of, oblique to foliation, 158  
 areas of, causing lines of elevation and cleavage, 168  
 lines of, in the Cordillera, 170  
 slow, in the Portillo range, 185  
 two periods of, in Cordillera of central Chile, 186  
 of Uspallata range, 203  
 two periods of, in Cumbre Pass, 205  
 horizontal, in the Cordillera of Copiapo, 230  
 axes of, coincident with volcanic orifices, 232  
 of the Cordillera, summary on, 240, 242, 247
- Elliott, Capt. on human remains, 3
- Ensenada, elevated shells of, 2
- Entre Rios, geology of, 88
- Equus curvidens*, 90, 105
- Epidote in T. del Fuego, 153
- Epidote in gneiss, 162  
 frequent in Chile, 172  
 in the Uspallata range, 204  
 in porphyry of Coquimbo, 212
- Erman, M. on audesite, 175
- Escarpsments, recent, of Patagonia, 25
- Extinction of fossil mammals, 96
- Falkland Islands, elevation of, 13  
 pebbles on coast, 21, 22  
 geology of, 151
- Falkner on saline incrustations, 72
- Faults, great, in Cordillera, 179, 231
- Feldspar albitic, 174  
 earthy, metamorphosis of, at Port Desire, 148  
 orthitic, in conglomerate of Tenuyau, 182  
 in granite of Portillo range, 183  
 crystals of, with albite, 174  
 in porphyries, in the Cumbre Pass, 195
- Feuillée on sea-level at Coquimbo, 39
- Fissures, relations of, to concretions, 123  
 upfilled, at Port Desire, 150  
 in clayslate, 199
- Fitton, Dr. on the geology of T. del Fuego, 154
- Fitz-Roy, Capt. on the elevation of the Falkland Islands, 13  
 on the elevation of Concepcion, 29
- Foliation, definition of, 141  
 of rocks at Bahia, 141  
 Rio de Janeiro, 142  
 Maldonado, 144  
 Monte Video, 146  
 S. Guitru-gueyu, 147  
 Falkland I., 151  
 T. del Fuego, 154  
 Chonos Arch. 157  
 Chiloe, 160  
 Concepcion, 161  
 Chile, 162  
 discussion on, 162
- Forbes, Prof. E. on cretaceous fossils of Concepcion, 127  
 on cretaceous fossils and subsidence in Cumbre Pass, 193  
 on fossils from Guasco, 217  
 on fossils from Coquimbo, 212, 215  
 on fossils from Copiapo, 223  
 on depths at which shells live, 135, 226
- Formation, Pampean, 77  
 area of, 97  
 estuary origin, 99  
 tertiary of Entre Rios, 89  
 of Banda Oriental, 90  
 volcanic, in Banda Oriental, 93  
 of Patagonia, 108  
 summary on, 118

- Formation Tert. of T. del Fuego, 117  
 of the Cbonos Arch. 119  
 of Chiloe, 120  
 of Chile, 120  
 of Concepcion, 125, 131  
 of Navidad, 127  
 of Coquimbo, 128  
 of Peru, 130  
 subsidence during, 138  
 volcanic, of Tres Montes, 120  
 of Chiloe, 121  
 old, near Maldonado, 145  
 with laminar structure, 167  
 ancient, in T. del Fuego, 153  
 metamorphic, of claystone porphyry  
 of Patagonia, 148, 167  
 metamorphic, foliation of, 164  
 plutonic, with laminar structure, 167  
 recent, absent on S. American coast,  
 135  
 palæozoic, of the Falkland I., 151  
 clayslate, at Concepcion, 160  
 Jurassic, of Cordillera, 181, 193  
 Neocomian, of the Portillo Pass, 181  
 of Cumbre Pass, 193  
 gypseous, of Los Hornos, 208, 217  
 of Coquimbo, 212  
 of Guasco, 217  
 of Copiapo, 218  
 of Iquique, 233  
 cretaceo-oolitic, of Coquimbo, 215,  
 224  
 of Guasco, 217, 224  
 of Copiapo, 223  
 of Iquique, 233
- Fossils, neocomian, of Portillo Pass, 181  
 of Cumbre Pass, 193  
 secondary, of Coquimbo, 215  
 of Guasco, 217  
 of Copiapo, 223  
 of Iquique, 233  
 palæozoic, from the Falklands, 151
- Fragments of hornblende-rock in gneiss,  
 141  
 of gneiss in gneiss, 143
- Freyer, Lieut. on elevated shells of  
 Arica, 47
- Frezier on sea-level at Coquimbo, 39
- Galapagos Arch., pseudo-dikes of,  
 150
- Gallegos, Port, tertiary formation of, 117
- Garnets in mica-slate, 153  
 in gneiss, 142  
 at Panuncillo, 210
- Gaudichaud, M. on granites of Brazil,  
 143
- Gay, M. on elevated shells, 31  
 on boulders in the Cordillera, 59,  
 64, 66
- Gay, M. on fossils from Cordillera of Co-  
 quimbo, 217
- Gill, Mr. on brickwork transported by an  
 earthquake-wave, 51
- Gillies, Dr. on heights in the Cordillera,  
 176  
 on extension of the Portillo range,  
 186
- Glen Roy, parallel roads of, 44  
 sloping terraces of, 65
- Gneiss near Bahia, 140  
 of Rio de Janeiro, 142  
 decomposition of, 143
- Gold, distribution of, 235
- Gorodona, formations near, 87
- Granite, axis of, oblique to foliation, 158  
 andesitic, 174  
 of Portillo range, 183  
 veins of, quartzose, 158, 204  
 pebble of, in porphyritic conglom-  
 erate, 222  
 conglomerate of, 227
- Grauwacke of Uspallata range, 196
- Gravel at bottom of sea, 16, 22  
 formation of, in Patagonia, 19  
 means of transportation of, 22  
 strata of, inclined, 195
- Gravel-terraces in Cordillera, 62
- Greenough, Mr. on quartz veins, 164
- Greenstone, resulting from metamor-  
 phosed hornblende-rock, 146  
 of Tierra del Fuego, 153  
 on summit of the C. of Quillota, 170  
 porphyry, 172  
 relation of, to clayslate, 172
- Gryphæa orientalis*, 212
- Guasco, elevation of, 45  
 secondary formation of, 217
- Guitru-gueyu, Sierra, 147
- Guyana, gneissic rocks of, 141
- Gypsum, nodules of, in gravel at Rio  
 Negro, 19  
 deposited from sea-water, 52  
 deposits of, at Iquique, 70  
 crystals of, in salt lakes, 74  
 in Pampean formation, 78  
 in tertiary formation of Patagonia,  
 108, 110, 112, 113  
 great formation of, in the Portillo  
 Pass, 178, 180  
 in the Cumbre Pass,  
 189, 191  
 near Los Hornos, 208  
 at Coquimbo, 212  
 at Copiapo, 218, 221  
 near Iquique, 233  
 of Sau Lorenzo, 234
- Hall, Capt. B. on terraces at Coquimbo,

- Hamilton, Mr. on elevation near Tacna, 47
- Harlan, Dr. on human remains, 3
- Hayes, Mr. A. on nitrate of soda, 71
- Henslow, Prof. on concretions, 164
- Herbert, Capt. on valleys in the Himalaya, 60
- Herradura Bay, elevated shells of, 37  
tertiary formations of, 128
- Himalaya, valleys in, 60
- Hippurites Chilensis*, 212, 216
- Hitchcock, Prof. on dikes, 141
- Honestones, pseudo, of Coquimbo, 213  
of Copiapo, 218
- Hooker, Dr. J. D. on fossil beech leaves, 118
- Hopkins, Mr. on axes of elevation oblique to foliation, 159  
on origin of lines of elevation, 167, 241
- Hornblende-rock, fragments of, in gneiss, 141
- Hornblende-schist near M. Video, 146
- Hornos, Los, section near, 208
- Hornstone, dike of, 160, 161
- Horse, fossil tooth of, 84, 90
- Huafu Island, 120, 131  
subsidence at, 137
- Huantajaya, mines of, 233
- Humboldt on saline incrustations, 72  
on foliation of gneiss, 141  
on concretions in gneiss, 162
- Icebergs action on cleavage, 161, 163
- Illapel, section near, 208
- Imperial, beds of shells near, 29
- Incrustations, saline, 72
- Infusoria in pampean formation, 77, 81, 85, 88  
in Patagonian formation, 108, 110, 111, 117, 118
- Iodine, salts of, 72, 74
- Iquique, elevation of, 47  
saliferous deposits of, 69  
cretaceous-oolitic formation of, 233
- Iron, oxide of, in lavas, 191, 228  
in sedimentary beds, 209, 211  
tendency in, to produce hollow concretions, 123  
sulphate of, 218
- Isabelle, M. on volcanic rocks of Banda Oriental, 94
- Jasper at P. Desire, 149
- Joints in clayslate, 155
- Jukes, Mr. on cleavage in Newfoundland, 164
- Kamtschatka, andesite of, 175
- Kane, Dr. on the production of carbonate of soda, 52
- King George's Sound, calcareous beds of, 36
- Lakes, origin of, 24  
fresh-water, near salt lakes, 75
- Lava, basaltic, of S. Cruz, 115  
claystone porphyry, at Chiloe, 121  
claystone, ancient submarine, 173  
basaltic, of the Portillo range, 184  
feldspathic, of the Cumbre Pass, 191  
submarine, of the Uspallata range, 199, 201, 204  
basaltic, of the Uspallata range, 203  
submarine, of Coquimbo, 213, 215  
of Copiapo, 219, 226, 228, 230, 232
- Lemus Island, 119, 131
- Lemuy Islet, 121
- Lignite of Chiloe, 121  
of Concepcion, 125
- Lima, elevation of, 47
- Lime, muriate of, 53, 70, 72
- Limestone of Cumbre Pass, 190  
Coquimbo, 212, 214  
Copiapo, 223
- Lund and Clausen on remains in caves of Brazil, 103, 105
- Lund, M. on granites of Brazil, 143
- Lyell, M. on upraised shells retaining their colours, 13  
on terraces at Coquimbo, 39  
on elevation near Lima, 51  
on fossil horse's tooth, 90  
on the boulder-formation being anterior to the extinction of North American mammals, 96  
on quadrupeds washed down by floods, 99  
on age of American fossil mammals, 105  
on changes of climate, 135  
on denudation, 136  
on foliation, 165
- Macculloch, Dr. on beds of marble, 166  
on concretions, 164
- Maclaren, Mr. letter to, on coral formations, 139
- Macrauchenia Patachonica*, 84, 95
- Madeira, subsidence of, 26
- Magellan, St., elevation near of, 12
- Magnesia, sulphate of, in veins, 113
- Malcolmson, Dr. on trees carried out to sea, 203
- Maldonado, elevation of, 1  
Pampean formation of, 90  
crystalline rocks of, 144
- Mammalia, fossil, of Bahia Blanca, 81, 84  
near St. Fé, 89  
of Banda Oriental, 92  
at S. Julian, 95  
at Port Gallegos, 117

- Mammalia, washed down by floods, 99  
 Mammalia, number of remains of, and range of, in Pampas, 103, 106  
 Man, skeletons of (Brazil), 3  
   remains of, near Lima, 49  
   Indian, antiquity of, 49  
 Marble, beds of, 145  
 Maricongo, ravine of, 229  
 Marsden on elevation of Sumatra, 29  
*Mastodon Andium*, remains of, 87  
   range of, 103  
 Maypu Rio, mouth of, with upraised shells, 31  
   gravel fringes of, 64  
   debouchement from the Cordillera, 177  
 Megalonyx, range of, 105  
 Megatherium, range of, 105  
 Meigs, Dr. on human remains, 3  
 Mendoza, plains near, 62  
 Mercury, mines of, 211, 236  
*Mesodesma donaciforme*, beds of, 31, 35  
 Metals, veins of, 235  
 Metamorphosis of dikes, 140, 144, 150  
   of claystone-porphyr of Patagonia, 148  
   of porphyries in Chile, 174  
   of rocks in Cumbre range, 192  
   in Uspallata range, 205  
   singular, at Panuncillo, 210  
   at Coquimbo, 213  
 Mexico, elevated shells of, 53  
 Meyen, Dr. on elevation near Valparaiso, 34  
   at Copiapo, 46  
   on heights of plains in Chile, 58, 59  
   on boulders in the Cordillera, 64, 66  
   on volcanic rocks in Chile, 175, 177  
   on fossils from Cordillera, 181  
   on sulphate of iron at Copiapo, 218  
 Mica rare near Maldonado, 145  
   absent in the porphyries of Chile, 171  
 Mica-slate of T. del Fuego, 153  
   capping granite mountain in the Chonos Arch., 158  
   of the Chonos Arch., 157  
   fragments of, in dike, 160  
   of Chiloe, 160  
   of Northern Chile, 162  
   of the Portillo range, 184  
   of Guasco, 217  
   of Copiapo, 228  
   pebble of, in gypseous formation of Copiapo, 222  
 Miers, M. on elevated shells, 35  
   on the height of the Uspallata plain, 60  
 Minas, Las, 144  
 Mocha Island, elevation of, 29  
   tertiary form. of, 124  
   subsidence at, 138  
 Molina on a great flood, 66  
 Monte Hermoso, elevation of, 4  
   fossils of, 80  
 Monte Video, elevation of, 1  
   Pampean formation of, 91  
   crystalline rocks of, 145  
 Morris and Sharpe, Messrs., on the palæozoic fossils of the Falklands, 151  
 Mud, Pampean, 77  
   long deposited on the same area, 102  
 Murchison, Sir R. on cleavage, 163  
   on waves transporting gravel, 23  
   on origin of salt formations, 235  
   on the relations of metalliferous veins and intrusive rocks, 237  
   on the absence of granite in the Ural, 242  
*Nautilus d'Orbignyanus*, 126, 131  
 Navidad, tertiary formations of, 127  
   subsidence of, 137  
 Negro, Rio, pumice of pebbles of, 4  
   gravel of, 19  
   salt lakes of, 73  
   tertiary strata of, 108  
 North America, fossil remains of, 105  
 North Wales, sloping terraces absent in, 65  
   bent cleavage of, 161  
 Nuevo Gulf, plains of, 6  
   tertiary formation of, 110  
 Owen, Prof. on fossil mammiferous remains, 81, 84, 90, 92, 95  
 Palmer, Mr. on transportation of gravel, 24  
 Pampas, elevation of, 1, 14  
   earthquakes of, 14  
   formation of, 19, 76  
   localities in which fossil mammals have been found, 106  
 Panuncillo, mines of, 210  
 Parana, Rio, elevation near, 2  
   Pampean formation near, 87  
 Parchappe, M. on sand-dunes in the Pampas, 3  
   on saline incrustations, 72  
   on the S. Tandil, 147  
 Parish, Sir W. on elevated shells, near Buenos Ayres, 2, 3  
   on earthquakes in the Pampas, 14  
   on fresh water near salt lakes, 75  
   on origin of Pampean formation, 98  
 Patagonia, elevation and plains of, 5  
   denudation of, 16

- Patagonia, gravel formation of, 19  
 sea-cliffs of, 25  
 subsidence during tertiary period, 138  
 crystalline rocks of, 148
- Payta, tertiary formations of, 130
- Pebbles of pumice, 4  
 decrease in size, on the coast of  
 Patagonia, 16  
 means of transportation, 22  
 encrusted with living corallines, 23  
 distribution of, at the eastern foot of  
 Cordillera, 62  
 dispersal of, in the Pampas, 79  
 zoned with colour, 170
- Pentland, Mr. on heights in the Cor-  
 dillera, 188  
 on fossils of do. 193
- Pernambuco, 3, 141
- Peru, tertiary formations of, 130
- Pequeñes, Pass of, in the Cordillera, 175  
 ridge of, 178
- Pholas, elevated shells of, 28
- Pitchstone of Chiloe, 121  
 of P. Desire, 148  
 near Cauqueñes, 175  
 of Los Hornos, 209  
 layers of, in the Uspallata range,  
 200, 201  
 of Coquimbo, 213
- Plains of Patagonia, 6, 14  
 of Chiloe, 29  
 of Chile, 58  
 on eastern foot of Cordillera, 61  
 of Uspallata, 60  
 of Iquique, 71
- Plata, La, elevation of, 1  
 tertiary form. of, 19, 76  
 crystalline rocks of, 144
- Playfair, Prof. on the transportation of  
 gravel, 23
- Pluclaro, axis of, 212
- Pondicherry, fossils of, 127
- Porcelain-rocks of P. Desire, 149  
 of the Uspallata range, 199, 201, 204
- Porphyry, pebbles of, strewed over Pata-  
 gonia, 20
- Porphyry-claystone of Chiloe, 121  
 of Patagonia, 148  
 of Chile, 170, 173  
 greenstone of Chile, 172  
 doubly columnar, 175  
 claystone rare, on the eastern side  
 of the Portillo Pass, 182  
 brick-red and orthitic, of Cumbre  
 Pass, 186, 194  
 intrusive, repeatedly injected, 194  
 claystone of the Uspallata range, 196  
 of Copiapo, 219, 229  
 eruptive sources of, 232
- Port Desire, elevation and plains of, 7  
 tertiary formation of, 110
- Port Desire, porphyries of, 148
- Portillo Pass in the Cordillera, 175
- Portillo chain, 182, 186  
 compared with that of Uspallata, 206
- Perfil or sea-wall of Valparaíso, 35
- Puente del Inca, section of, 189
- Pumice, pebbles of, 4  
 conglomerate of, R. Negro, 108  
 hills of in the Cordillera, 175
- Punta Alta, elevation of, 3  
 beds of, 82
- Quartz-rock of the S. Ventana, 147  
 C. Blanco, 148  
 Falkland I. 151  
 Portillo range, 183  
 viscosity of, 204  
 veins of near M. Video, 146  
 veins of, in dike of greenstone, 152  
 grains of, in dikes, 159, 161  
 veins of, in mica-slate, 157  
 veins of, relations to cleavage, 164
- Quillota, C. of, 169
- Quintero, elevation of, 35
- Quiriquina, elevation of, 30  
 deposits of, 125
- Rancagua, plain of, 59
- Rapel, R. elevation near, 31
- Reeks, Mr. T. analysis of decomposed  
 shells, 52  
 analysis of salts, 69
- Remains, human, 49
- Rio de Janeiro, elevation near, 3  
 crystalline rocks of, 142
- Rivers, small power of transporting  
 pebbles, 22  
 small power of, in forming valleys,  
 68  
 drainage of, in the Cordillera, 177,  
 242
- Roads, parallel, of Glen Roy, 44
- Rocks, volcanic, of B. Oriental, 93, 145  
 Tres Montes, 120  
 Chiloe, 121  
 T. del Fuego, 153  
 with laminar structure, 167
- Rodents, fossil, remains of, 81, 109
- Rogers, Prof. address to Assoc. of  
 American Geologists, 139
- Rose, Prof. G. on sulphate of iron at  
 Copiapo, 218
- S. Blas, elevation of, 5
- S. Cruz, elevation and plains of, 8  
 valley of, 9  
 nature of gravel in valley of, 20  
 boulder formation of, 97  
 tertiary formation of, 112  
 subsidence at, 138
- S. Fè Bajada, formations of, 88

- S. George's Bay, plains of, 6
- S. Helena island, sea-cliffs and subsidence of, 25
- S. Jago, Chile, 59
- S. Josef, elevation of, 5  
tertiary formation of, 109
- S. Juan, elevation near, 2
- S. Julian, elevation and plains of, 7  
salt-lake of, 73  
tertiary formation of, 111  
earthy deposit with mammiferous remains, 95  
subsidence at, 138
- S. Lorenzo, elevation of, 47  
old salt formation of, 234
- S. Mary, island of, elevation of, 30
- S. Pedro, elevation of, 2
- Salado, R. elevated shells of, 3  
Pampean formation of, 78
- Salinas, 73
- Salt with upraised shells, 48, 52  
lakes of, 73  
purity of, in salt lakes, 75  
deliquescent, necessary for the preservation of meat, 75  
ancient formation of, at Iquique, 234  
at S. Lorenzo, 234  
strata of, origin of, 235
- Salts, superficial deposits of, 69
- Sand-dunes of the Uruguay, 2  
of the Pampas, 3  
near Bahia Blanca, 4, 17  
of the Colorado, 5, 17  
of S. Cruz, 10  
of Arica, 47
- Sarmiento, Mount, 154
- Schmidtmeyer on auriferous detritus, 235
- Schombergk, Sir R. on sea-bottom, 23  
on the rocks of Guyana, 141
- Scotland, sloping terraces of, 65
- Sea, nature of bottom off Patagonia, 16, 22  
power of, in forming valleys, 68
- Sea cliffs, formation of, 25
- Seal, Mr. model of S. Helena, 25
- Sebastian Bay, tertiary formation of, 117
- Sedgwick, Prof. on cleavage, 163
- Serpentine of Copiapo, 218
- Shale-rock of the Portillo Pass, 180  
of Copiapo, 222
- Shells upraised, state of, in Patagonia, 13  
elevated, too small for human food, 32  
transported far inland for food, 33  
upraised, proportional numbers varying, 37, 48  
upraised, gradual decay of, 47, 48, 52
- Shells, upraised, absent on high plains of Chile, 61  
upraised, near Bahia Blanca, 83  
preserved in concretions, 121, 123  
living and fossil range of, on west coast, 133, 135  
living, different on the east and west coast, 134
- Shingle of Patagonia, 19
- Siau, M. on sea-bottom, 23
- Silver mines of Arqueros, 211  
mines of Chanunci'lo, 223  
mines of Iquique, 233  
distribution of, 236
- Slip, great, at S. Cruz, 114
- Smith, Mr. of Jordaa Hill, on upraised shells retaining their colours, 13  
on Madeira, 26  
on elevated seaweed, 49  
on inclined gravel beds, 195
- Soda, carbonate of, 73  
nitrate of, 71  
sulphate of, near Bahia Blanca, 72, 73, 74
- Soundings off Patagonia, 16, 22  
in T. del Fuego, 24
- Spirifers, 215, 217
- Spix and Martius on Brazil, 143
- Sprengel on the production of carbonate of soda, 52
- Springs, mineral, in the Cumbre Pass, 189
- Stratification in metamorphic rocks, 141  
of clayslate in T. del Fuego, 154  
of the Cordillera of central Chile, 170, 176, 189  
little disturbed in Cumbre Pass, 188, 194  
disturbance of, near Copiapo, 231
- Streams of lava at S. Cruz, inclination of, 116  
in the Portillo range, 184
- String of cotton with fossil shells, 49
- Struthiolaria ornata*, 118
- Studer, M. on metamorphic rocks, 164
- Subsidence during formation of sea-cliffs, 25  
near Lima, 51  
probable, during Pampean formation, 102  
necessary for the accumulation of permanent deposits, 137  
during the tertiary formations of Chile and Patagonia, 137  
probable during the neocomian formation of the Portillo Pass, 181  
probable, during the formation of conglomerate of Tenuyan, 187  
during the neocomian formation of the Cumbre Pass, 193



- Subsidence of the Uspallata range, 203, 206  
 great, at Copiapo, 226  
 great, during the formation of the Cordillera, 239
- Sulphur, volcanic exhalations of, 239
- Sumatra, promontories of, 29
- Summary on the recent elevatory movements, 18, 53, 245  
 on the Pampean formation, 97, 245  
 on the tertiary formations of Patagonia and Chile, 118, 130, 243  
 on the Chilean Cordillera, 237  
 on the cretaceous-oolitic formation, 238  
 on the subsidences of the Cordillera, 239  
 on the elevation of the Cordillera, 240, 247
- Tacna, elevation of, 47
- Tampico, elevated shells near, 53
- Tandil, crystalline rocks of, 147
- Tapalguen, Pampean formation of, 78  
 crystalline rocks of, 147
- Taylor, Mr. on copper veins of Cuba, 235
- Temperature of Chile during the tertiary period, 134
- Tension, lines of, origin of axes of elevation and of cleavage, 168
- Tenuy Point, singular section of, 122
- Tenuyan, valley of, 182, 206
- Terraces of the valley of S. Cruz, 10  
 of equable heights throughout Patagonia, 14  
 of Patagonia, formation of, 16  
 of Chiloe, 29  
 at Conchalee, 36  
 of Coquimbo, 39  
 not horizontal at Coquimbo, 41  
 of Guasco, 45  
 of San Lorenzo, 47  
 of gravel within the Cordillera, 62
- Theories on the origin of the Pampean formation, 98
- Tierra amarilla, 218
- Tierra del Fuego, form of sea-bottom, 24  
 tertiary formations of, 117  
 clayslate formation of, 151  
 cretaceous formation of, 152  
 crystalline rocks of, 152  
 cleavage of clayslate, 154, 163
- Tosca rock, 76
- Trachyte of Chiloe, 120  
 of P. Desire, 148  
 in the Cordillera, 175
- Traditions of promontories having been islands, 29  
 on changes of level near Lima, 51
- Trees buried in plain of Iquique, 71  
 silicified, vertical, of the Uspallata range, 202
- Tres montes, elevation of, 27  
 volcanic rocks of, 120
- Trigonocelia insolita*, 118
- Tristan Arroyo, elevated shells of, 2
- Tschudi, M. on subsidence near Lima, 51
- Tuff, Calcareous, at Coquimbo, 38  
 on basin-plain, near St. Jago, 58  
 structure of, in Pampas, 77  
 origin of, in Pampas, 100
- Pumiceous, of R. Negro, 108  
 Nuevo gulf, 110  
 Port Desire, 110  
 S. Cruz, 113  
 Patagonia, summary on, 118  
 Chiloe, 121  
 formation of, in Portillo Chain, 185  
 great deposit of, at Copiapo, 230
- Tuffs, volcanic, metamorphic of Uspallata, 199  
 of Coquimbo, 213
- Ulloa on rain in Peru, 48  
 on elevation near Lima, 51
- Uruguay, Rio, elevation of country near, 2
- Uspallata, Pass of, 187  
 plain of, 60, 195  
 range of, 196  
 concluding remarks on, 204
- Valdivia, tertiary beds of, 124  
 mica-slate of, 160
- Valley of S. Cruz, structure of, 9  
 S. Cruz, tertiary formations of, 113  
 Coquimbo, 39  
 Coquimbo, geology of, 212  
 Guasco, structure of, 45  
 Guasco, secondary formations of, 217  
 Copiapo, structure of, 46  
 Copiapo, secondary formations of, 218  
 Despoblado, 225, 227, 229
- Valleys, formation of, 67  
 in the Cordillera bordered by gravel-fringes, 62  
 in the Cordillera, 177
- Valparaiso, elevation of, 31  
 gneiss of, 162
- Vein of quartz near M. Video, 146  
 in mica-slate, 157  
 relations of, to cleavage, 164  
 in a trap dike, 152  
 of granite, quartzose, 158, 204  
 remarkable, in gneiss, near Valparaiso, 162
- Veins, relations of, to concretions, 123

- Veins metalliferous, of Uspallata range, 204  
 metalliferous, discussion on, 235
- Venezuela, gneissic rocks of, 141
- Ventana, Sierra, Pampean formation near, 79  
 quartz-rock of, 147
- Villa Vincencio Pass, 196
- Volcan, Rio, mouth of, 178  
 fossils of, 181
- Volcanos of the Cordillera, 119, 175, 241  
 ancient submarine in Cordillera, 232  
 long action of, in the Cordillera, 247  
 absent except near bodies of water, 185  
 action of in relation to changes of level, 244
- Wafer, on elevated shells, 46
- Waves caused by earthquakes, power of, in transporting boulders, 51, 69  
 power of, in throwing up shells, 34
- Weaver, Mr. on elevated shells, 53
- White, Martin, on sea-bottoms, 22, 23
- Wood buried at Iquique, 71  
 silicified, of Entre Rios, 89  
 S. Cruz, 115  
 Chiloe, 121, 123  
 Uspallata range, 202  
 Los Hornos, 209  
 Copiapo, 225, 227
- Yeso Rio and plain of, 178
- Ypun Island, tertiary formation of, 119
- Zeagonite, 153

**THE GEOLOGY OF THE VOYAGE OF THE BEAGLE.**

(NOW COMPLETE.)

PART I.

THE STRUCTURE AND DISTRIBUTION OF CORAL REEFS.

---

PART II.

GEOLOGICAL OBSERVATIONS ON VOLCANIC ISLANDS,

WITH BRIEF NOTICES ON THE

GEOLOGY OF AUSTRALIA AND THE CAPE OF GOOD HOPE.

---

PART III.

GEOLOGICAL OBSERVATIONS ON SOUTH AMERICA.

---

**THE ZOOLOGY OF THE VOYAGE OF THE BEAGLE.**

EDITED BY THE AUTHOR.

(NOW COMPLETE.)

FOSSIL MAMMALIA,

By PROFESSOR OWEN, F.R.S., &c.

---

MAMMALIA,

By G. R. WATERHOUSE, Esq., &c. (with an account of their Habits and Ranges by C. DARWIN, Esq., F.R.S., &c.).

---

BIRDS,

By T. GOULD, Esq., &c. (with an account of their Habits and Ranges, by C. DARWIN, Esq., F.R.S., &c.).

---

REPTILES,

By T. BELL, Esq., &c.

---

FISH,

By THE REV. L. JENYNS, &c.

---

[July, 1846.

# CATALOGUE

OF

SMITH, ELDER AND CO.'S PUBLICATIONS.

## WORKS IN THE PRESS.

SIR JOHN HERSCHEL.

### **OBSERVATIONS IN THE SOUTHERN HEMISPHERE.**

Made during a recent residence at the CAPE OF GOOD HOPE. By SIR JOHN HERSCHEL, Bart., F.R.S. &c. In one volume, royal 4to. Illustrated by numerous Plates.

THE OXFORD GRADUATE.

### **"MODERN PAINTERS."**

VOLUME THE FIRST. By A GRADUATE OF OXFORD. A New Edition, revised by the Author, being the THIRD. In imperial 8vo., uniform with Vol. II.

The THIRD VOLUME of this work, with numerous Illustrations, is also preparing for publication.

MR. LEIGH HUNT.

### **WIT AND HUMOUR.**

By LEIGH HUNT. Uniform with "IMAGINATION AND FANCY," by the same Author. In one vol., handsomely bound in cloth gilt, price 10s. 6d.; in boards 9s.

MR. G. P. R. JAMES.

### **HEIDELBERG:**

A Romance. By G. P. R. JAMES, Esq. In three vols. post 8vo.

MR. GEORGE FRENCH ANGAS.

### **SAVAGE LIFE AND SCENES IN AUSTRALIA AND NEW ZEALAND.**

Being an Artist's impressions of Countries and People at the Antipodes. In two vols. post 8vo., with numerous Illustrations.

MR. CHARLES DARWIN.

### **THE GEOLOGY OF SOUTH AMERICA.**

Being the Third Part of the GEOLOGY OF THE VOYAGE OF THE BEAGLE, under the Command of CAPTAIN FITZROY, R.N., during the Years 1832 to 1836. By CHARLES DARWIN, M.A., F.R.S., F.G.S., Naturalist to the Expedition.

## DR. WILLIAM GEDDES.

**CLINICAL ILLUSTRATIONS OF THE DISEASES OF**

**INDIA:** As Exhibited in the MEDICAL HISTORY OF A BODY OF EUROPEAN SOLDIERS, for a Series of Years from their Arrival in that Country. By WILLIAM GEDDES, M.D., Member of the Royal Medical Society of Edinburgh, and the Medical and Physical Society of Calcutta, and late Surgeon of the Madras European Regiment. In one vol., 8vo. Price 16s. cloth [Just ready.]

## MR. CHARLES PRIDHAM.

**ENGLAND'S COLONIAL EMPIRE.**

AN HISTORICAL, POLITICAL, and STATISTICAL ACCOUNT OF THE BRITISH EMPIRE, ITS COLONIES and DEPENDENCIES. By CHARLES PRIDHAM, Esq., B.A., Member of the Royal Geographical Society, &c.

VOLUME I.—Comprising

**THE MAURITIUS AND ITS DEPENDENCIES.**

## MR. GEORGE RICHARDSON PORTER.

**THE TROPICAL AGRICULTURIST:**

A Practical Treatise on the Cultivation and Management of various Productions suited to Tropical Climates. By GEORGE RICHARDSON PORTER, F.R.S., Member of the Institute of France, Author of "The Nature and Properties of the Sugar Cane," &c. &c. In one vol. 8vo., with numerous Plates. A new edition.

## THE SQUATTER IN SOUTH AUSTRALIA.

**A VISIT TO THE ANTIPODES,**

With some REMINISCENCES OF A SOJOURN IN AUSTRALIA. By A SQUATTER. In one vol. fcap. 8vo., with Illustrations, price 5s. cloth.

## WORKS JUST PUBLISHED.

## THE OXFORD GRADUATE ON PAINTING.

**A SECOND VOLUME OF "MODERN PAINTERS;"**

Treating of the IMAGINATIVE and THEORETIC FACULTIES. By a GRADUATE OF OXFORD. In one vol. imperial 8vo. price 10s. 6d. cloth.

\*.\* A New Edition of the First Volume, revised by the Author, is in the Press, uniform in size with Vol. 2.

"The Oxford Graduate is a bold revolutionist in art. . . . A very Luther in art-criticism. . . . He has asserted and established the claims of Landscape-painting to a much higher rank than it hitherto enjoyed. . . . The second volume of this remarkable work rises above the first. Indeed, we question if any but a high order of mind will embrace the full grandeur of its design, or follow the masterly analysis by which its propositions are elucidated. . . . The author approaches his task in a deep religious spirit. He does not so much criticise or argue, as expound. . . . He considers Art to be a solemn interpretation of Nature. . . . The more one reads the book the more it fascinates."—*English Gentleman*.

"The author now comes forward with additional force, and, we must hope, with still higher effect on the public taste. . . . He directs his attention in the present volume from the individual artists, to the art itself."—*Britannia*.

## THE CHURCH AND DISSENT.

**GLENDEARG COTTAGE.**

A TALE CONCERNING CHURCH PRINCIPLES. By MISS CHRISTMAS. With a Preface by the Rev. HENRY CHRISTMAS, M.A., F.R.S., F.S.A. One vol. fcap. 8vo., price 3s.

"A tale as pleasing in its unstudied simplicity as in the correct views which it displays of the principles of the Church."—*British Churchman*.

## REV. H. MACKENZIE'S COMMENTARY.

**COMMENTARY ON THE HOLY GOSPELS,**

Arranged according to the TABLE OF LESSONS FOR DAILY SERVICE; designed for Family Reading. By the Rev. HENRY MACKENZIE, M.A., of Pembroke College, Oxford; Incumbent of Great Yarmouth. To be completed in Four Quarterly Parts, price 1s. 3d. each. Part I. appeared on April 1st. Part II. on 1st July.

## LIFE IN NORTH WALES.

**LLEWELYN'S HEIR;**

Or, NORTH WALES; its MANNERS, CUSTOMS, and SUPERSTITIONS during the last Century, illustrated by a Story founded on Facts. In 3 vols. post 8vo., price 1l. 11s. 6d.

"It is a real work, with more material and original knowledge than half the manufactured novels that appear in these days."—*Spectator*.

"We can most cordially recommend it as a series of Sketches of North Wales well worthy of perusal; so various and so curious as to be as welcome to the library of the antiquary and portfolio of the artist as to the leisure hour of the novel reader."—*Literary Gazette*.

## SCOTTISH LYRICS.

**THE STRATHMORE MELODIST:**

Being a COLLECTION OF ORIGINAL POEMS AND SONGS. By JOHN NIVEN. Fcap. 8vo., price 3s.

## MANAGEMENT OF RAILWAYS.

**THE RATIONALE OF RAILWAY ADMINISTRATION.**

With a view to the greatest possible amount of ACCOMMODATION, CHEAPNESS, and SAFETY. By THORNTON HUNT. In 8vo., price 2s. 6d.

"This is the best pamphlet on Railways that we have seen for a long time: informing, but not heavy; business-like, suggestive; logical in the analysis; neat in the arrangement; tersely, yet pleasantly written."—*Spectator*.

## RAILWAY SPECULATION.

**THE LIABILITIES INCURRED BY THE PROJECTORS, MANAGERS, & SHAREHOLDERS OF RAILWAY**

And other JOINT STOCK COMPANIES CONSIDERED; and also the Rights and Liabilities arising upon Transfers of Shares. Written expressly for Non-Professional use. By GEORGE HENRY LEWIS, of the Middle Temple, Esq. Third Edition, in post 8vo., price 1s. Cd. sewed.

"Projectors, and provisional and managing committee-men will find matter of startling interest in Mr. Lewis's sensible little tract. It contains also some curious intimation of the responsibility incurred by the sale of Letters of Allotment, and Banker's receipts before the issue of scrip, and of scrip itself before the company is completely registered. It is, in short, a very useful and timely publication."—*Examiner*.

## THE JESUITS IN ENGLAND.

**THE NOVITIATE:**

Or, A YEAR AMONG THE ENGLISH JESUITS: a Personal Narrative. With an Essay on the Constitutions, the Confessional Morality, and History of the Jesuits. By ANDREW STEINMETZ. In one vol. post 8vo. price 10s. 6d. bound in cloth.

"This is a remarkable book—a revealer of secrets, and full of materials for thought. . . . It is written with every appearance of strict and honourable truthfulness. It describes, with a welcome minuteness, the daily, nightly, hourly occupations of the Jesuit Novitiates at Stonyhurst, their religious exercises and manners, in private and together; and depicts, with considerable acuteness and power, the conflicts of an intelligent, susceptible, honest-purposed spirit, while passing through such a process. If our readers should be disposed to possess themselves of this volume, it will be their own fault if the reading of it be profitless."—*British Quarterly Review*.

"This is as singular a book of its kind as has appeared since Blanco White's 'Letters of Doblado,' with the advantage of dealing with the Jesuits in England instead of Popery in Spain. \* \* \* It will be found a very curious work."—*Spectator*.

"If it be desirable to know what is that mode of training by which the Jesuit system prepares its novices for their duties, this is the book to inform us, for it is a chronicle of actual experience. . . . The work of Mr. Steinmetz is throughout marked by great fairness, . . . he neither conceals nor exaggerates: a spirit of candour pervades the whole narrative. . . . Could we know the experience of other novices, we should find that all have undergone, with more or less of intensity, the process so vividly described in this volume. . . . It is written in an extremely animated style. The author's thoughts are original, and the passages relating to his personal history and feelings are agreeably introduced, and add to the interest of his narrative. It is a sufficient proof of his accuracy that, though the Jesuits have many pens in this country, not one has been hardy enough to impugn a sentence of his statements."—*Britannia*.

"Mr. Steinmetz writes a most singular and interesting account of the Jesuit seminary, and his way of life there. . . . He seems to be a perfectly honest and credible informer, and his testimony may serve to enlighten many a young devotional aspirant who is meditating 'submission' to Rome, and the chain and scourge systems. There is nothing in the least resembling invective in the volume."—*Morning Chronicle*

"At a time when Jesuitism seems to be rising once more, any work on this subject comes very opportunely. How the writer became a member of this mysterious body gives a key to the character of the man himself and the spirit of his book. . . . This narrative is well written, and as interesting as we expected."—*Weekly Chronicle*.

"An unvarnished account of the Jesuits' College at Stonyhurst, its discipline and routine of observances and customs,—of these we have the most minute details, and the whole is a faithful picture of a remarkable condition of life. . . . From this curious book you may form some idea of the Jesuits and their course of proceeding."—*Literary Gazette*.

"This is a curious volume, of no little interest and eloquence, written by a scholar and an enthusiast."—*Atlas*.

"There is internal evidence that this is a genuine narrative, and a very singular one it is; full of very curious and striking matter. . . . The 'Essay on the Constitutions, Confessional Morality, and History of the Jesuits,' will amply reward the task of perusal."—*Globe*.

"The work has all the interest of a romance, and yet we do not believe that any portion of it is fictitious. . . . The author writes well, and evinces a strong and disciplined mind. The picture he draws of Jesuitism is a fearful one. The reader will find abundant matter for grave consideration in this most singular and striking volume."—*John Bull*.

"A more remarkable work it has seldom been our fortune to peruse. We hear and read much of the Quietism and Passive obedience inculcated amongst the Jesuit body; but here we become personal spectators of these principles in action. . . . Mr. Steinmetz appears to be a most remarkable character. He may be received as an unbiassed witness. . . . We repeat it, Mr. Steinmetz's book is most valuable; earnest and truthful in its tone, and extremely interesting in its detail."—*New Quarterly Review*.

"The volume presents a true and valuable picture of Jesuit education in England, and on that ground every Protestant will find the volume worthy of an attentive perusal."—*British Churchman*.

## FIRST SERIES OF TALES OF THE COLONIES.

## TALES OF THE COLONIES; OR, THE ADVENTURES OF AN EMIGRANT.

By CHARLES ROWCROFT, Esq., a late Colonial Magistrate. The Fourth Edition. In foolscap 8vo., price 6s. cloth.—This work was originally published in 3 vols. post 8vo. at 1l. 11s. 6d., in which size two large editions have been sold.

“‘Tales of the Colonies’ is an able and interesting book. The author has the first great requisite in fiction—a knowledge of the life he undertakes to describe; and his matter is solid and real.”—*Spectator*.

“This is a *book*, as distinguished from one of the bundles of waste paper in three divisions, calling themselves ‘novels.’”—*Athenæum*.

“The narration has a deep and exciting interest. No mere romance, no mere fiction, however skilfully imagined or powerfully executed, can surpass it. The work to which it bears the nearest similitude is Robinson Crusoe, and it is scarcely, if at all inferior to that extraordinary history.”—*John Bull*.

“Since the time of Robinson Crusoe, literature has produced nothing like these ‘Tales of the Colonies.’”—*Metropolitan Magazine*.

“ . . . Romantic literature does not supply instances of wonderful escape more marvellous. . . . The book is manifestly a mixture of fact and fiction, yet it gives, we have every reason to believe, a true picture of a settler’s life in that country; and is thickly interspersed with genuine and useful information.”

*Chambers’s Edinburgh Journal*.

“The contents of the first volume surpass in interest many of the novels of Sir Walter Scott.”—*Westminster Review*.

“An exceedingly lively and interesting narrative, which affords a more striking view of the habits of emigrant colonial life than all the regular treatises, statistical returns, and even exploratory tours which we have read. . . . It combines the fidelity of truth with the spirit of a romance, and has altogether so much of De Foe in its character and composition, that whilst we run we learn, and, led along by the variety of the incidents, become real ideal settlers in Van Diemen’s Land.”—*Literary Gazette*.

## SECOND SERIES OF TALES OF THE COLONIES.

## THE BUSHRANGER OF VAN DIEMEN’S LAND.

By C. ROWCROFT, Esq., Author of “Tales of the Colonies.” In 3 vols. post 8vo. price 1l. 11s. 6d.

“These volumes have the same qualities that gained so much popularity for the Author’s previous work ‘Tales of the Colonies.’ No one has depicted colonial life, as manifested in the settlements of Australia, with so much vigour and truth as Mr. Rowcroft. He rather seems to be a narrator of actual occurrences than an inventor of imaginary ones. His characters, his manners, and his scenes are all real. He has been compared to De Foe, and the comparison is just.”—*Britannia*.

“These volumes form a second series of ‘Tales of the Colonies,’ and the pages are marked by the same vigorous and graphic pen which procured such celebrity for the first series. The interest, generally well sustained throughout, is occasionally of the most absorbing and thrilling kind. Altogether, there is a freshness about these volumes which brings them out in strong contrast to the rapid productions with which the press is teeming.”—*Globe*.

“The story contains all the merits of the ‘Tales of the Colonies’ as regards style; being simple and *Crusoeite*, if we might use the term, in its narrative. Mr. Rowcroft possesses invention to an extraordinary degree, in the manner in which he manages the escapes of the bushranger,—and he produces, by the simplest incidents, most interesting scenes;—pictures of nature and of a society totally different from anything to be found elsewhere.”—*Weekly Chronicle*.

## FANNY THE LITTLE MILLINER; OR, THE RICH AND THE POOR.

By CHARLES ROWCROFT, Esq. In one vol. 8vo., handsomely bound in cloth gilt, with Plates, price 14s.—The twelve parts may be had separately, price 1s. each, sewed.



## MR. JAMES'S RECENT NOVELS.

**THE STEP-MOTHER.**

By G. P. R. JAMES, Esq. In 3 vols. post 8vo., price 1*l.* 11*s.* 6*d.*—*Just published.*

*Lately published by the same Author,*

**ARRAH NEIL; OR, TIMES OF OLD.** Three vols. post 8vo., price 1*l.* 11*s.* 6*d.*

**THE SMUGGLER,** a Novel. Three vols., price 1*l.* 11*s.* 6*d.*

## NEW &amp; ILLUSTRATED EDITION OF MR. JAMES'S WORKS.

**THE WORKS OF G. P. R. JAMES, ESQ.**

Now publishing in Quarterly Volumes, medium 8vo. cloth, with engraved Frontispieces, each volume containing a complete novel, price 8*s.*

This handsome series of Mr. James's Works has been carefully revised by the Author; and is "got up in that superior style, and agreeable size of type, which renders it fit for every age and every library."

Contents:—Vol. 1. THE GIPSY.

— 2. MARY OF BURGUNDY.

— 3. THE HUGUENOTS.

— 4. ONE IN A THOUSAND.

Vol. 5. PHILIP AUGUSTUS.

— 6. HENRY OF GUISE.

— 7. MORLEY ERNSTEIN.

— 8. THE ROBBER.

Vol. 9, containing DARNLEY; or, THE FIELD OF CLOTH OF GOLD, on the 1st of July.

Vol. 10, containing CORSE DE LEON, on the 1st of October.

"Messrs. Smith, Elder and Co., of Cornhill, have just published the first volume of a New Edition of the Works of this gentleman, which has the advantage of the latest revisions and corrections of the author. The writings of James are so well known to the readers of fiction, that it is unnecessary to call their attention to them, or to say anything which previous criticism may have left unsaid. The present edition is well got up, the type is clear, sharp, and legible, and the size of the volume convenient for the reader, and appropriate for the shelves of a bookcase. The book, as it is, will form a pleasing addition to the collections of readers of modern literature, of the class to which it belongs."—*Times*.

"We are glad to see our prognostication respecting the New Edition of Mr. James's Works, more than fulfilled by the rapid absorption of a very large first edition, and a second in the course of speedy disappearance. This is as it should be, with a writer whose vraisemblance is always so perfect; and even what he invents so like truth, that we can never fancy we are reading fiction: nor, indeed, are we, in the historical portions of his publications,—and these form the far greater division,—which are all drawn from diligent research, deep study, and elaborate comparison."—*Literary Gazette*.

"Mr. James is a pure and pleasing writer, and we are glad to see that his Works are now to be thrown into a handy, handsome, and accessible shape."—*Scotsman*.

"This is a most admirable edition of the Works of this popular author, convenient in size, and handsome in appearance. It, moreover, possesses the advantage of being revised and corrected by the author,—no small recommendations, since, the generality of Mr. James's Works being connected with history, a careful perusal of his productions increases their value, and renders them a source of amusement, through the medium of instruction."—*Atlas*.

"We are glad to perceive that such volumes are being published at a price which will place them within the reach of the middle classes, and we shall find, as the result of this movement, that tradesmen and others will furnish their book-shelves with good and select works, instead of subscribing to circulating libraries. We learn it is the publishers' intention to continue the volumes until all the author's works are republished in this style."—*Plymouth Herald*.

## LEIGH HUNT'S SELECTIONS OF POETRY.

**IMAGINATION AND FANCY;**

OR, SELECTIONS from the ENGLISH POETS, illustrative of those First Requisites of their Art, with Markings of the best Passages, Critical Notices of the Writers, and an Essay in Answer to the Question, "WHAT IS POETRY?" By LEIGH HUNT. Third Edition. In post 8vo. price 10s. 6d. handsomely bound in a new kind of cloth, gilt; or 9s. boards.

"This volume is handsomely printed, and beautifully bound in a new style of exquisite delicacy and richness. In external beauty 'Imagination and Fancy' equals any gift-books that have appeared; and it will form a more enduring memorial than any other volume that might be selected as a gift for the coming season."—*Spectator*.

"This is a Christmas gift, worth half a dozen of the Annuals put together, and at half the cost of one of them. We have often wished for such a book, and in our aspiration, the name of Leigh Hunt has ever presented itself as that of the man above all others qualified to do justice to so charming a subject."—*Morning Chronicle*.

"The volume is, we trust, the precursor of many more, which will complete and do justice to the plan. The series so completed would be the best 'elegant extracts' in the language."—*Examiner*.

"This is a charming volume, both externally and internally it is most attractive."—*Atlas*.

"It is a book that every one who has a taste *must* have, and every one who has not *should* have in order to acquire one."—*Serrol's Magazine*.

"This book is tastefully got up, and we should think better of the house where we saw a well read copy of it lying about."—*Tait's Magazine*.

"These illustrations of 'Imagination and Fancy' are distinguished by great critical sagacity, and a remarkable appreciation of those qualities."—*Herald*.

"This elegant volume contains the most exquisite passages of the best English Poets, selected and commented upon by Leigh Hunt, and for this task there is, in our opinion, no author living so well qualified."—*Indian News*.

\*.\* The Second Volume of this series, "**WIT AND HUMOUR,**" is in the press, uniform with "Imagination and Fancy."

## MRS. ELLIS'S MORAL FICTIONS.

**PICTURES OF PRIVATE LIFE.**

By MRS. ELLIS, Author of the "Women of England," &c. &c. &c. Each Volume is complete in itself, and may be purchased separately. In 3 vols. fcap. 8vo. beautifully illustrated, price 7s. 6d. each, in a handsome and uniform cloth binding, or 10s. 6d. morocco. Contents:—

Vol. I. "OBSERVATIONS ON FICITIOUS NARRATIVE," "THE HALL AND THE COTTAGE," "ELLEN ESKDALE," "THE CURATE'S WIDOW," and "MARRIAGE AS IT MAY BE."

Vol. II. "MISANTHROPY," and "THE PAINS OF PLEASING."

Vol. III. "PRETENSION; OR, THE FALLACIES OF FEMALE EDUCATION."

"I could give abundant evidence, gratuitously offered to the writer, that these simple stories were not sent forth to the world without some degree of adaptation to its wants and its condition."—*Author's Introduction*.

## WAR WITH THE SIKHS.

**THE PUNJAUB:**

Being a brief account of the Country of the Sikhs, its Extent, History, Commerce, productions, Government, Manufactures, Laws, Religion, &c. By LIEUT.-COL. STEINBACH, late of the Lahore Service. A new edition, revised, with additions, including an account of the recent events in the Punjaub. In post 8vo. price 5s. cloth, with Map. The Map may be had separately, price 1s. coloured, and 1s. 6d. in case.

"There is much information in this volume, condensed into brief space, about a people to whom late occurrences have given a common interest."—*Examiner*.

### THE HAND-BOOK OF USEFUL AND ORNAMENTAL AMUSEMENTS AND ACCOMPLISHMENTS :

Including Artificial Flower-Making, Engraving, Etching, Painting in all its styles, Modelling, Carving in Wood, Ivory, and Shell; also Fancy Work of every Description. By a LADY. In one vol. post 8vo., handsomely bound in cloth gilt, with Plates, price 10s. 6d.

"A prettier and more useful present could scarcely be selected for an ingenious young lady."—*Atlas*.

"Any lady desirous of filling up her leisure hours by following the occupations described will be able to do so without the aid of any other instruction."

*Weekly Chronicle.*

### THE DUTIES OF JUDGE ADVOCATES,

Compiled from HER MAJESTY'S and the HON. EAST INDIA COMPANY'S MILITARY REGULATIONS, and from the Works of various Writers on Military Law. By Captain R. M. HUGHES, 12th Regiment Bombay Army; Deputy Judge-Advocate General, Scinde Field Force. In one vol. post 8vo., price 7s. cloth.

"Captain Hughes's little volume on this important subject will well supply the absence of that full and particular information which officers suddenly appointed to act as 'Deputy Judge Advocates' must have felt the want of, even though tolerably well versed in military law."—*Spectator*.

"A professional *vade-mecum*, relating to most important duties, and executed in the ablest manner. We consider this, the only complete separate treatise on the subject, to be one of great value, and deserving the study of every British officer."—*Lit. Gazette*.

"This book is a digest as well as a compilation, and may be emphatically called 'The Hand-Book of Military Justice.'"—*Atlas*.

"We recommend the work to every British officer."—*Army and Navy Register*.

### THE NOTE-BOOK OF A NATURALIST.

By E. P. THOMPSON. Post 8vo., price 9s. cloth.

"The author of this modestly-styled 'Note-Book' not only possesses and communicates scientific intelligence, but he has travelled far and near, and from very infancy been devoted to natural history. . . . We rely on the quotations to support our opinion of the very agreeable and various character of this volume."—*Literary Gazette*.

"In all that relates to original observation the 'Note-Book of a Naturalist' is agreeable, interesting, and fresh. . . . The more original and numerous passages may vie with the observations of Jesse. In fact, there is a considerable resemblance between the two authors. Anecdote is substantially the character of the better part."—*Spectator*.

### FINANCE AND COLONIES.

By PUBLIUS. In royal 8vo., price 4s. 6d. cloth.

### PRYINGS OF A POSTMAN.

In one vol. post 8vo., price 7s. 6d.

**THE LIGHT OF MENTAL SCIENCE;**

Being an ESSAY ON MORAL TRAINING. By Mrs. LOUDON, Authoress of "First Love," "Dilemmas of Pride," &c. &c. In one vol. fcap. 8vo., price 3s. cloth.

"One of the most philosophical books we have seen for a long time."—*Observer*.

**SCENES IN THE LIFE OF A SOLDIER OF FORTUNE.**

By a MEMBER OF THE IMPERIAL GUARDS. In 12mo., price 5s.

"This tale has a strange *personal* history. It purports to be the autobiography of an Italian soldier, who fought under the banners of the French Republic; and who, later in life, when become a teacher, told his story to an English traveller, his pupil, who has here set it down."—*Tait's Magazine*.

**COMMENTARY ON THE HINDU SYSTEM OF MEDICINE.**

By T. A. WISE, M.D., Member of the Royal College of Surgeons, and of the Royal Medical and Chirurgical Society, Corresponding Member of the Zoological Society of London, and of the Philomathic Society of Paris; Bengal Medical Service. In one vol. 8vo., price 12s. cloth.

**Miscellaneous.****A NEW SPIRIT OF THE AGE.**

Containing Critical Essays, and Biographical Sketches of Literary and other Eminent Characters of the Present Time. Edited by R. H. HORNE, Esq., Author of "Orion," "Gregory the Seventh," &c. &c. These volumes are illustrated with Engravings on steel, from new and original Portraits of DICKENS, TENNYSON, CARLYLE, WORDSWORTH, TALFOURD, BROWNING, SOUTHWOOD SMITH, and Miss MARTINEAU. Second Edition, Revised by the Editor, with "Introductory Comments." In 2 vols. post 8vo., price 24s. cloth.

"In the biographical sketches, the Editor has carefully excluded all disagreeable personalities and all unwarrantable anecdotes. The criticisms are entirely upon abstract grounds. He may be often wrong, but it is with a clear conscience."—*Editor's Preface*.

"We have two volumes of clever and subtle dissertation on the merits of almost every living writer of any pretension, written in a very animated and pleasant style. The author will at least gain the praise of versatility of talent, and of a quick and generous appreciation of contemporary merit, as well as (what his publisher will think quite as much to the purpose) have the satisfaction of having produced a book that people will be inclined, as the phrase is, 'to run after.'"—*Morning Herald*, March 25, 1844.

"As we have said before, Mr. Horne's admirations appear to us to be well placed and his sympathies generous and noble."—*Morning Chronicle*.

**OUR ACTRESSES;**

Or, GLANCES AT STAGE FAVOURITES, PAST and PRESENT. By Mrs. C. BARON WILSON, Authoress of the "Life of the Duchess of St. Albans," "Memoirs of Monk Lewis," &c. &c. In 2 vols. post 8vo., illustrated with numerous Engravings on Steel, from new and original Portraits, price 24s. cloth.

"Handsome volumes, adorned with several portraits, and the biographies are full of amusing anecdotes."—*Atlas*.

"So attractive are the stage and its denizens that considerable amusement will be derived from the perusal of these pages."—*Literary Gazette*.

### CHRISTMAS FESTIVITIES: TALES, SKETCHES, AND CHARACTERS.

With BEAUTIES OF THE MODERN DRAMA, in Four Specimens. By JOHN POOLE, Esq., Author of "Paul Pry," &c. &c. In one vol. post 8vo. price 10s. 6d. cloth, with a Portrait of the Author.

"A capital book for the season."—*Britannia*.

### CROSBY PLACE,

Described in a LECTURE on its ANTIQUITIES and REMINISCENCES, delivered in the Great Hall, on the Evening of Friday, August 5th, 1842. By the Rev. CHARLES MACKENZIE, A.M., Vicar of St. Helen's, Bishopsgate, and Head Master of Queen Elizabeth's Grammar School, St. Olave's, Southwark. Price 2s. 6d. bound in cloth.

### THE HOME BOOK; OR, YOUNG HOUSEKEEPER'S ASSISTANT.

Forming a Complete System of DOMESTIC ECONOMY, and Household Accounts. With Estimates of Expenditure, &c. &c., in every Department of Housekeeping. Founded on Forty-five years personal experience. By a LADY. 12mo., price 5s. boards.

### THE HOME ACCOUNT-BOOK; OR, HOUSEKEEPER'S REGISTER OF FAMILY EXPENSES.

Arranged upon the improved system recommended in "The Home Book;" and exhibiting the Weekly, Monthly, Quarterly, and Annual Expenditure for every article of Domestic consumption. For the use of either large or small Families. By the AUTHOR of "THE HOME BOOK." Post 4to., half bound, price 4s. 6d.

"These two useful little volumes form the most complete system of Domestic Management for the guidance of the young Housekeeper that has ever appeared. Of the Home Book we cannot speak too highly."—*Gentleman's Magazine*.

"Incomparably the best arranged work of its class that we have seen."—*La Belle Assemblée*.

### THE WINE-MERCHANT'S MANUAL.

A TREATISE ON THE FINING, PREPARATION OF FINING, and GENERAL MANAGEMENT OF WINES, being the result of Forty years' Practical Experience in the treatment of the different wines consumed in this country. By T. SMEED. Foolscap 8vo., price 4s. cloth.

"The very useful production of a long-experienced and practical man; well worth the attention of the wine-merchant and cooper."—*Literary Gazette*.

### A COMPREHENSIVE HISTORY OF THE WOOLLEN TRADE.

From the earliest Records to the present Period, comprising the Woollen and Worsted Manufactures, and the Natural and Commercial History of Sheep, with the various Breeds and Modes of Management in different Countries. By JAMES BISCHOFF, Esq. In two large volumes, 8vo., illustrated with Plates, price 1l. Gs. cloth.

"Mr. Bischoff's work will be found valuable to all persons interested in the subject."—*Athenæum*.

"Mr. Bischoff has in these volumes collected a vast mass of curious and valuable information, acceptable to readers of varied tastes, even though quite unconnected with manufactures and trade. We recommend every reader to peruse attentively this meritorious compilation.—We finally recommend these volumes of Mr. Bischoff's to the careful consideration of all those interested in the subjects of which they treat."—*Times*.

**A COMPREHENSIVE HISTORY OF THE IRON TRADE**

THROUGHOUT THE WORLD, from the earliest Records to the present Time. With an Appendix, containing Official Tables, and other public Documents. By HARRY SCRIVENOR, Esq., Blaenavon. In one vol. demy 8vo., price 15s. cloth.]

"Mr. Scrivenor's History is written with elaborate research and anxious care, and goes into and exhausts the entire subject; it contains numerous facts full of interest to common readers."—*Tait's Magazine*.

**THE BRITISH MERCHANT'S ASSISTANT.**

Containing:—Part I. Tables of Simple Interest at 3, 3½, 4, 4½, and 5 per cent.—Part II. Tables showing the Interest on Exchequer Bills at 1½d., 1¾d., 2d., 2¼d., 2½d., 3d., 3½d., and 3¾d. per cent. per diem.—Part III. Tables for Ascertaining the Value of every description of English and Foreign Stock. Also the Amount of Brokerage, Commission, Freight, Marine, and other Insurance, at every rate per cent., &c. &c. &c. By G. GREEN. Royal 8vo., price 1l. 11s. 6d. cloth. Each of the above Three Parts is sold separately.

**ASSURANCES UPON LIVES,**

A Familiar Explanation of the NATURE, ADVANTAGES, and IMPORTANCE arising therefrom, and the various Purposes to which they may be usefully applied: including also a particular Account of the routine required for Effecting a Policy; and of the different systems of Life Assurance now in use, the Principles, Terms, and Tables of Seventy London Assurance Offices, &c. By LEWIS POCOCK, F.S.A. In post 8vo., price 7s. cloth.

"There are no technicalities in Mr. Pocock's work to prevent its being useful to all; and those, therefore, who are likely to have recourse to Life Insurance will do wisely in consulting this familiar explanation of its nature and advantages."—*Globe*.

**AN INQUIRY INTO THE CAUSES AND MODES OF THE WEALTH OF INDIVIDUALS;**

OR, THE PRINCIPLES OF TRADE AND SPECULATION EXPLAINED. By THOMAS CORBET, Esq. Post 8vo., price 6s. cloth.

"Mr. Corbet deserves our best thanks for laying down so clearly and methodically his ideas on a subject of such vast importance."—*New Monthly Magazine*.

**OUTLINES OF NAVAL ROUTINE;**

Being a Concise and Complete Manual in Fitting, Re-fitting, Quartering, Stationing, Making and Shortening Sail, Heaving down, Rigging Shears, and, in short, performing all the ordinary duties of a Man-of-War, according to the best practice. By Lieutenant ALEXANDER D. FORDYCE, R.N. In royal 8vo., price 10s. 6d. boards.

**ESSAY ON THE LIFE AND INSTITUTIONS OF OFFA, KING OF MERCIA,**

A. D. 755—794. By the Rev. HENRY MACKENZIE, M.A. In 8vo., price 3s. 6d. in cloth, gilt leaves.

"A very scholarly composition, displaying much research and information respecting the Anglo-Saxon institutions."—*Spectator*.

### THE OBLIGATIONS OF LITERATURE TO THE MOTHERS OF ENGLAND.

PRIZE ESSAY, 1840. By CAROLINE A. HALSTED. In one vol. post 8vo., price 5s. neatly bound in cloth.

"The object of the writer has been to show the services rendered by the mothers of England to religion and the state, and to science and learning generally; and the examples adduced display considerable knowledge and research, and are always happily selected and placed in the most attractive point of view."—*Britannia*.

### THE LIFE OF MARGARET BEAUFORT,

COUNTESS OF RICHMOND AND DERBY, and Mother of King Henry the Seventh, Foundress of Christ's and of St. John's College, Oxford; Being the Historical Memoir for which the Honorary Premium was awarded by the Directors of the Gresham Commemoration, Crosby Hall. By CAROLINE A. HALSTED, Author of "Investigation," &c. In one vol. demy 8vo., with a Portrait, price 12s.

"This work cannot fail of success.\* The subject is deeply interesting, and has been hitherto almost unexplored. The style is chaste and correct, and it has high claims to popularity wide and permanent. On many topics the authoress has accumulated some valuable historical details from sources which have not hitherto been consulted, and has thus compiled a work which, if not entitled to rank amongst the 'curiosities of literature,' is at least one of the most interesting and instructive books of the season."—*Atlas*.

### THE LAST OF THE PLANTAGENETS:]

An Historical Narrative, illustrating some of the Public Events and Domestic and Ecclesiastical Manners of the Fifteenth and Sixteenth Centuries. Third Edition. In one vol. fcap. 8vo., price 7s. 6d. cloth boards.

"This is a work that must make its way into a permanent place in our literature. The quaintness of its language, the touching simplicity of its descriptions and dialogues, and the reverential spirit of love which breathes through it, will insure it a welcome reception amongst all readers of refined taste and discernment."—*Atlas*.

## ANGLO-SAXON LITERATURE.

### ANALECTA ANGLO-SAXONICA.

A SELECTION, in PROSE and VERSE from ANGLO-SAXON AUTHORS of various Ages; with a GLOSSARY. By BENJAMIN THORPE, F.S.A. A New Edition, corrected and revised. Post 8vo., price 12s. cloth.

### THE ANGLO-SAXON VERSION OF THE STORY OF APOLLONIUS OF TYRE,

Upon which is founded the Play of "PERICLES," attributed to Shakspeare; from a MS. in the Library of Christ Church College, Cambridge. With a Literal Translation, &c. By BENJAMIN THORPE, F.S.A. Post 8vo., price 6s.

### A GRAMMAR OF THE ANGLO-SAXON TONGUE,

With a PRAXIS. By ERASMUS RASK, Professor of Literary History in, and Librarian to, the University of Copenhagen, &c. &c. A New Edition, enlarged and improved by the Author. Translated from the Danish, by B. THORPE, Honorary Member of the Icelandic Literary Society of Copenhagen. 8vo., price 12s.

## Scientific Works Illustrated.

UNDER THE AUSPICES OF H. M. GOVERNMENT, AND OF THE HON. THE COURT OF DIRECTORS OF THE EAST INDIA COMPANY.

### FAUNA ANTIQUA SIVALENSIS,

THE FOSSIL ZOOLOGY OF THE SEWALIK HILLS, in the North of India. By HUGH FALCONER, M.D., F.R.S., F.L.S., F.G.S., Member of the Asiatic Society of Bengal, and of the Royal Asiatic Society of the Bengal Medical Service, and late Superintendent of the H. E. I. C. Botanic Garden at Saharanpore: and PROBY T. CAUTLEY, F.G.S., Major in the Bengal Artillery, Member of the Asiatic Society of Bengal, &c. Edited by HUGH FALCONER.

*Plan of Publication.*—The work will appear in about Twelve Parts, to be published at intervals of four months; each Part containing from Twelve to Fifteen folio Plates. The descriptive Letterpress will be printed in royal octavo. Price of each Part, one Guinea.—Part I. contains PROBOSCIDEA.—Parts II. and III., containing the continuation of PROBOSCIDEA, will be published shortly. Prospectuses of the Work may be obtained of the Publishers.

“A work of immense labour and research. . . . Nothing has ever appeared in lithography in this country at all comparable to these plates; and as regards the representations of minute osseous texture, by Mr. Ford, they are perhaps the most perfect that have yet been produced in any country. . . . The work has commenced with the Elephant group, in which the authors say ‘is most signally displayed the numerical richness of forms which characterises the Fossil Fauna of India;’ and the first chapter relates to the Proboscidea—Elephant and Mastodon. The authors have not restricted themselves to a description of the Sewalik Fossil forms, but they propose to trace the affinities, and institute an arrangement of all the well-determined species in the family. They give a brief historical sketch of the leading opinions which have been entertained by paleontologists respecting the relations of the Mastodon and Elephant to each other, and of the successive steps in the discovery of new forms which have led to the modifications of these opinions. They state that the results to which they themselves have been conducted, lead them to differ on certain points from the opinions most commonly entertained at the present day, respecting the fossil species of Elephant and Mastodon.”—*Address of the President of the Geological Society of London, 20th Feb. 1846.*

### RESEARCHES, PHYSIOLOGICAL AND ANATOMICAL.

By JOHN DAVY, M.D., F.R.S.S., L. & E., &c. The principal subjects treated of are—Animal Electricity—Animal Heat—the Temperature of different Animals—Pneumothorax in connexion with the Absorption of Gases by Serous and Mucous Membranes—the properties of the Blood in Health and disease—the Properties of different Animal Textures—the Putrefactive Process—the Preservation of Anatomical Preparations—the Effects of the Poison of certain Serpents—the Structure of the Heart of Batrachian Animals, &c. &c. In 2 vols. 8vo., price 30s. bound in cloth, illustrated by numerous Engravings.

“The subjects treated by the author are extremely numerous and interesting; several new facts in the physiology of animals are brought forward, and some curious and instructive experiments are explained and illustrated with remarkable felicity.”—*Monthly Chronicle.*

“This work is written with a clearness and simplicity which renders its scientific details readily comprehensible.”—*Herald.*



WORKS RECENTLY PUBLISHED AND IN PROGRESS UNDER THE AUTHORITY  
OF THE LORDS COMMISSIONERS OF THE ADMIRALTY.

\* \* *In order to secure to science the full advantage of Discoveries in Natural History, the Lords Commissioners of Her Majesty's Treasury have been pleased to make a liberal grant of money towards defraying part of the expenses of the following important publications. They have, in consequence, been undertaken on a scale worthy of the high patronage thus received, and are offered to the public at a much lower price than would otherwise have been possible.*

## I.

**THE ZOOLOGY OF THE VOYAGE OF H. M. S. SULPHUR,**

Under the Command of Captain SIR EDWARD BELCHER, R.N., C.B., F.R.G.S., &c. Edited and Superintended by RICHARD BRINSLEY HINDS, Esq., Surgeon R.N., attached to the Expedition.—The extensive and protracted voyage of Her Majesty's Ship "Sulphur," having been productive of many new and valuable additions to Natural History, a number of which are of considerable scientific interest, it has been determined to publish them in a collected form, with illustrations of such as are hitherto new or unfigured. The collection has been assembled from a variety of countries, embraced within the limits of a voyage prosecuted along the shores of North and South America, among the islands of the Pacific and Indian Oceans, and in the circumnavigation of the globe. In many of these, no doubt, the industry and research of previous navigators may have left no very prominent objects unobserved, yet in others there will for some time remain abundant scope for the Naturalist. Among the countries visited by the "Sulphur," and which in the present state of science are invested with more particular interest, may be mentioned the Californias, Columbia River, the North-west coast of America, the Feejee Group (a portion of the Friendly Islands), New Zealand, New Ireland, New Guinea, China, and Madagascar. Published in Royal Quarto Parts, price 10s. each, with beautifully coloured Plates.

THIS WORK IS NOW COMPLETE, and may be had in sewed Parts, price 5l., or in half-russia, or cloth binding, at a small addition to the price.—Parts I. and II. contain MAMMALIA, by J. E. GRAY, Esq., F.R.S.—Parts III. and IV. BIRDS, by J. GOULD, Esq., F.L.S.—Parts V., IX., and X. FISH, by J. RICHARDSON, M.D., F.R.S.—Parts VI., VII., and VIII. SHELLS, by R. B. HINDS, Esq.

## II.

**THE BOTANY OF THE VOYAGE OF H. M. S. SULPHUR,**

Under the Command of Captain Sir EDWARD BELCHER, R.N., C.B., F.R.G.S., &c., during the years 1836—42. Edited and Superintended by RICHARD BRINSLEY HINDS, Esq., Surgeon, R.N., attached to the Expedition. The Botanical Descriptions by GEORGE BENTHAM, Esq.

THIS WORK IS NOW COMPLETE, and may be had in six sewed Parts, price 3l., or in half-russia, or cloth binding, at a small addition to the price.

WORKS RECENTLY PUBLISHED AND IN PROGRESS UNDER THE AUTHORITY  
OF THE LORDS COMMISSIONERS OF THE ADMIRALTY.

## III.

**THE ZOOLOGY [OF THE VOYAGE OF H. M. S. BEAGLE,**

Under the Command of Captain FITZROY, R.N., during the years 1832—36. Edited and Superintended by CHARLES DARWIN, Esq., M.A., F.R.S., Sec. G.S., Naturalist to the Expedition. Comprising highly-finished representations of the most novel and interesting objects in Natural History, collected during the voyage of the "Beagle," with descriptive Letterpress, and a general Sketch of the Zoology of the Southern Part of South America. Figures are given of many species of animals hitherto unknown or but imperfectly described; together with an account of their habits, ranges, and places of habitation. The collections were chiefly made in the provinces bordering on the Rio Plata, in Patagonia, the Falkland Islands, Tierra del Fuego, Chili, and the Galapagos Archipelago in the Pacific.

THIS WORK IS NOW COMPLETE, and may be had in sewed Parts, price 8*l.* 15*s.*, or in half-russia, or cloth binding, at a small addition to the price.

Nos. 1, 7, 8, and 13.

**FOSSIL MAMMALIA.**

By Richard Owen, Esq., F.R.S.,

Professor of Anatomy and Physiology to  
the Royal College of Surgeons, London.

With a Geological Introduction,

By Charles Darwin, Esq., M.A., F.R.S.

This Division of the Work complete,  
Price 1*l.* 10*s.* in sewed Parts, or 1*l.* 14*s.*  
in cloth lettered.

Nos. 2, 4, 5, and 10.

**MAMMALIA.**

By George R. Waterhouse, Esq.,  
Curator of the Zoological Society of  
London, &c.

This Division of the Work complete,  
Price 1*l.* 18*s.* in sewed Parts, or 2*l.* 2*s.*  
in cloth lettered.

Nos. 3, 6, 9, 11, and 15.

**BIRDS.**

By John Gould, Esq., F.L.S.

With a Notice of their Habits & Ranges,  
By Charles Darwin, Esq., M.A., F.R.S.

This Division of the Work complete,  
Price 2*l.* 15*s.* in sewed Parts, or 3*l.* in  
cloth lettered.

Nos. 12, 14, 16, and 17.

**FISH.**

By the Rev. Leonard Jenyns, M.A., F.R.S.

This Division of the Work complete,  
Price 1*l.* 14*s.* in sewed Parts, or 1*l.* 18*s.*  
in cloth lettered.

Nos. 18, 19.

**REPTILES.**

By Thomas Bell, Esq., F.R.S., F.L.S., &c.

This Division of the Work complete,  
Price 18*s.* in sewed Parts, or 1*l.* 2*s.* in  
cloth lettered.

## IV.

**ILLUSTRATIONS OF THE ZOOLOGY OF SOUTH AFRICA.**

Comprising all the new species of Quadrupeds, Birds, Reptiles, and Fishes, obtained during the Expedition fitted out by "The Cape of Good Hope Association for exploring Central Africa," in the years 1834, 1835, and 1836, with Letterpress Descriptions, and a Summary of African Zoology. By ANDREW SMITH, M.D., Surgeon to the Forces, and Director of the Expedition. In Royal Quarto Parts, price 10*s.* and 12*s.* each, containing on an average ten beautifully coloured Engravings, with descriptive Letterpress. The whole of the Plates are engraved in the highest style of art, from the Original Drawings taken expressly for this Work, and beautifully coloured after nature. Twenty-three Parts are now published.

PUBLISHED WITH THE APPROVAL OF THE LORDS COMMISSIONERS OF  
HER MAJESTY'S TREASURY.

**GEOLOGICAL OBSERVATIONS MADE DURING THE  
VOYAGE OF H. M. S. BEAGLE,**

Under the Command of CAPTAIN FITZROY, R.N.

**Part I.—On Coral Formations.**

By CHARLES DARWIN, M.A., F.R.S., Sec. G. S., &c. Demy 8vo.,  
illustrated with Plates and Woodcuts, price 15s. bound in cloth.

**Part II.—On the Volcanic Islands of the Atlantic and Pacific  
Oceans.**

Together with a brief Notice of the Geology of the Cape of Good Hope,  
and of part of Australia. Price 10s. 6d. demy 8vo. cloth, with Map.

**Part III.—On the Geology of South America.**

Demy 8vo., illustrated with Map.

[Preparing for publication.]

**AN INQUIRY INTO THE NATURE AND COURSE OF  
STORMS IN THE INDIAN OCEAN,**

SOUTH OF THE EQUATOR; with a view of discovering their Origin,  
Extent, Rotatory Character, Rate and Direction of Progression,  
Barometrical Depression, and other concomitant phenomena; for the  
practical purpose of enabling ships to ascertain the proximity and  
relative position of Hurricanes; with suggestions on the means of  
avoiding them. By ALEXANDER THOM, Surgeon 86th Royal County  
Down Regiment. In one vol. 8vo., with Map and Plates, price 12s.  
cloth.

"The work before us is most valuable to seamen. . . . Mr. Thom gives us the result  
of his observations at the Mauritius; a station which is peculiarly well adapted for ob-  
serving the hurricanes of the Indian Ocean, the ravages of which seamen have annually  
experienced; and those observations, combined with the results obtained by indefatigable  
enquiry, have entitled him to the gratitude of seamen, who may now profit by them. . . .  
Mr. Thom's theory is rational and philosophical, and to us it is most satisfactory. . . .  
There are important considerations for seamen in this work."—*Nautical Magazine*.

"The author proceeds in strict accordance with the principles of inductive  
philosophy, and collects all his facts before he draws his inferences or propounds a  
theory. His statements are so full and clear, and drawn from such simple sources, yet  
are so decisive in their tendency, that we think there can be no doubt he has established  
the rotatory action of storms. The practical application of his investigations are too  
palpable to be missed."—*Britannia*.

**A DISSERTATION ON THE TRUE AGE OF THE EARTH,**

AS ASCERTAINED FROM THE HOLY SCRIPTURES. Containing a  
Review of the Opinions of Ancient and Modern Chronologers, including  
Usher, Hales, Clinton, and Cuninghame; and a Chronological Table  
of the Principal Epochs and Events in Sacred and Profane History,  
from the Creation to the Present Time. By PROFESSOR WALLACE.  
In demy 8vo., price 12s. cloth.

"It is learned and laborious."—*Britannia*.

**EXPERIMENTAL RESEARCHES, CHEMICAL AND  
AGRICULTURAL.**

Part I. contains—Carbon a Compound Body made by Plants, in quan-  
tities varying with the circumstances under which they are placed.—  
Part II. Decomposition of Carbon during the Putrefactive Fermentation.  
By ROBERT RIGG, F.R.S. In demy 8vo., price 7s. 6d.

THE ONLY COMPLETE AND UNIFORM EDITION OF THE WORKS OF  
SIR HUMPHRY DAVY.

**THE LIFE AND COLLECTED WORKS OF SIR  
HUMPHRY DAVY, BART.**

Foreign Associate of the Institute of France, &c. Edited by his Brother,  
JOHN DAVY, M.D., F.R.S. Now complete in 9 vols. post 8vo., price  
10s. 6d. each, in cloth binding. Each volume is complete in itself, and  
is sold separately.

CONTENTS:

**Vol. I.—The Life of Sir H. Davy, with a Portrait.**

"This biography is admirably written—correct details, full of instruction, and  
amusing throughout."—*London Review.*

**Vol. II.—The Whole of Sir H. Davy's Early Miscellaneous  
Papers,**

From 1799 to 1805; with an INTRODUCTORY LECTURE, and Outlines  
of LECTURES ON CHEMISTRY delivered in 1802 and 1804.

**Vol. III.—Researches on Nitrous Oxide,**

And the COMBINATION of OXYGEN and AZOTE; and on the RESPI-  
RATION of NITROUS OXIDE and other Gases.

**Vol. IV.—Elements of Chemical Philosophy.**

With twelve Plates of Chemical Apparatus.

**Vols. V. & VI.—Bakerian Lectures.**

And other Papers in PHILOSOPHICAL TRANSACTIONS, and JOURNAL  
of the ROYAL INSTITUTION. With numerous engravings.

**Vols. VII. & VIII.—Elements of Agricultural Chemistry.**

DISCOURSES delivered before the ROYAL SOCIETY, MISCELLANEOUS  
LECTURES, and Extracts from Lectures. With many Plates.

**Vol. IX.—Salmonia, and Consolation in Travel.**

\* \* \* This new and uniform edition of the WRITINGS of SIR HUMPHRY  
DAVY embraces the WHOLE of HIS WORKS during the space of thirty years  
(1799 to 1829), a period memorable in the History of Chemistry, and made so,  
in no small degree, by his own discoveries.

ILLUSTRATED WORKS ON NATURAL HISTORY BY  
CAPTAIN THOMAS BROWN.

**ILLUSTRATIONS OF THE RECENT CONCHOLOGY OF  
GREAT BRITAIN AND IRELAND.**

With the Description and Localities of all the Species,—Marine, Land, and Fresh Water. Drawn and Coloured from Nature, by Captain THOMAS BROWN, F.L.S., M.W.S., M.K.S., Member of the Manchester Geological Society. In one vol. royal 4to., illustrated with fifty-nine beautifully coloured Plates, price 63s. cloth.

**ILLUSTRATIONS OF THE FOSSIL CONCHOLOGY OF  
GREAT BRITAIN AND IRELAND.**

By Captain THOMAS BROWN, F.L.S. To be completed in about Thirty Numbers, each containing four Plates. Royal 4to., price 3s. coloured, and 2s. plain. Twenty-eight Numbers have appeared, and the work will soon be completed.

**ILLUSTRATIONS OF THE GENERA OF BIRDS.**

Embracing their Generic Characters, with Sketches of their Habits. By Captain THOMAS BROWN, F.L.S. Now publishing in Numbers, royal 4to., each containing four Plates, price 3s. coloured.

**THE ELEMENTS OF FOSSIL CONCHOLOGY;**

According to the Arrangement of Lamarck; with the newly-established Genera of other Authors. By Captain THOMAS BROWN, F.L.S. With twelve Plates, fcap. 8vo., price 5s. cloth.

**ALPHABETICAL LIST OF THE SHELLS OF GREAT  
BRITAIN AND IRELAND;**

Embracing the Nomenclature of LAMARCK, GRAY, TURTON, and BROWN, for the purpose of effecting exchanges and naming collections. On a sheet, price 1s.

## Oriental and Colonial.

---

### NEW ZEALAND AND ITS ABORIGINES :

Being an Account of the Aborigines, Trade, and Resources of the Colony ; and the advantages it now presents as a field for Emigration and the investment of Capital. By WILLIAM BROWN, lately a member of the Legislative Council of New Zealand. Post 8vo., price 8s. cloth.

“ A very intelligent and useful book.”—*Times*.

---

### AN ACCOUNT OF THE SETTLEMENTS OF THE NEW ZEALAND COMPANY,

From Personal Observations during a residence there. By the Hon. HENRY WILLIAM PETRE. In demy 8vo., with a Map and Plates. Fifth Edition. Price 3s. cloth.

“ This is a valuable contribution to our sources of information respecting New Zealand, and the best proof of the Author's very favourable opinion of the country, is his making immediate arrangements to return there as a Colonist.”

---

### NEW ZEALAND, SOUTH AUSTRALIA, AND NEW SOUTH WALES.

A Record of recent Travels in these Colonies, with especial reference to Emigration, and the advantageous employment of Labour and Capital. By R. G. JAMESON, Esq. Post 8vo., price 8s. cloth, with Maps and Plates.

“ Mr. Jameson is an intelligent and unprejudiced observer, and has made good use of his faculties.”—*Spectator*.

---

### SYDNEY AND MELBOURNE;

With Remarks on the Present State and Future Prospects of New South Wales, and Practical Advice to Emigrants of various classes ; to which is added a Summary of the Route home, by India, Egypt, &c. By CHARLES JOHN BAKER, Esq. Post 8vo., price 8s. cloth.

---

### CALIFORNIA: A HISTORY OF UPPER AND LOWER CALIFORNIA,

From their first Discovery to the present Time ; comprising an Account of the Climate, Soil, Natural Productions, Agriculture, Commerce, &c. A full view of the Missionary Establishments, and Condition of the Free and domesticated Indians. With an Appendix, relating to Steam Navigation in the Pacific. Illustrated with a new Map, Plans of the Harbours, and numerous Engravings. By ALEXANDER FORBES, Esq. 8vo., price 14s. cloth.

**A SKETCH OF NEW SOUTH WALES.**

By J. O. BALFOUR, Esq., for Six Years a Settler in the Bathurst District.  
Post 8vo., price 6s. cloth.

"To emigrants to the quarter of which it treats it must be a valuable guide."

*Literary Gazette.*

**SUGGESTIONS FOR A GENERAL PLAN OF RAPID COMMUNICATION BY STEAM NAVIGATION AND RAILWAYS,**

And Applying it to the Shortening the Time of Communication between the Eastern and Western Hemispheres. By EDWARD MCGEACHY, Esq., Crown Surveyor, Jamaica. With 2 maps, 8vo. price 3s. bds.

**CHINA OPENED;**

Or, a Display of the Topography, History, Customs, Manners, Arts, Manufactures, Commerce, Literature, Religion, Jurisprudence, &c., of the CHINESE EMPIRE. By the Rev. CHARLES GUTZLAFF. Revised by the Rev. ANDREW REED, D.D. In 2 vols., post 8vo., price 24s. cloth.

"We obtain from these volumes more information of a practical kind than from any other publication; a closer view of the Domestic life of the Chinese—of the public institutions—the manufactures—natural resources—and literature. The work in fact is full of information, gathered with diligence, and fairly leaves the English reader without any excuse for ignorance on the subject."—*Atlas.*

"This is by far the most interesting, complete, and valuable account of the Chinese Empire that has yet been published."—*Sun.*

**A HISTORY OF THE CHINESE EMPIRE, ANCIENT AND MODERN.**

Comprising a Retrospect of the Foreign Intercourse and Trade with China. Illustrated by a new and Corrected Map of the Empire. By the Rev. CHARLES GUTZLAFF. In 2 vols. demy 8vo. bds., price 28s.

"We cordially recommend this exceedingly interesting account of this very interesting country."—*London Review.*

"Mr. Gutzlaff has evidently combined industry with talent in producing this work, which far exceeds in information, research, and apparent veracity, anything we have before seen concerning this curious and singular nation."—*London News.*

**HAND-BOOK FOR INDIA AND EGYPT:**

Comprising Travels from Calcutta, through India, to the Himalaya Mountains, and a Voyage down the Sutlege and Indus Rivers; a Visit to the City of Hyderabad, in Scinde; and a Journey to England by the Red Sea and Mediterranean: with Descriptions of the Three Presidencies of India; and the fullest details for parties proceeding to any part of India, either by the Overland Route, or by the way of the Cape of Good Hope. By GEORGE PARBURY, Esq., M.R.A.S. Second Edition, one vol. post 8vo., with an entirely new Map, price 12s. cloth.

\* \* The press, both of Great Britain and India, have combined in eulogizing the value of this work, but it may only here be needful to quote the following remarks from the editorial columns of the *Standard* of the 10th of April, 1843:—"We have elsewhere copied from Mr. Parbury's Hand-Book to India and Egypt, an interesting account of the City of Hyderabad. Let us, in acknowledgment of the means afforded to us to inform and gratify our readers, say of Mr. Parbury's work, as we may with truth, that it is the best Topographical Guide to the countries to which it refers we have ever seen, a most interesting book, independently of its topographical utility, and an almost indispensable key to the late transactions in Central Asia."

**THE MODERN HISTORY AND CONDITION OF EGYPT.**

Its CLIMATE, DISEASES, and CAPABILITIES; exhibited in a Personal Narrative of Travels in that Country, with an Account of the Proceedings of Mahommed Ali Pascha, from 1801 to 1843, interspersed with Illustrations of Scripture History, the Fulfilment of Prophecy, and the Progress of Civilization in the East. By W. HOLT YATES, M.D., &c. In two thick volumes, demy 8vo., with numerous Illustrations, price 34s. cloth.

"He fulfils his historic vocation by an ample resumé of the more prominent incidents which have distinguished the fortunes of the Pascha, upon whose policy of general monopoly his strictures are severe enough, and acquits himself creditably from his spirited and highly coloured sketches of the abundant objects to which he draws attention."—*Morning Herald*.

**THE INVALID'S GUIDE TO MADEIRA.**

With a Description of Teneriffe, Lisbon, Cintra, and Mafra; and a Vocabulary of the Portuguese and English Languages. By WILLIAM WHITE COOPER, M.R.C.S., Surgeon to the Hon. Artillery Company. In one vol. fcap. 8vo., price 4s. cloth gilt.

"There has recently been published a small work by Mr. Cooper, which may be consulted with advantage."—SIR JAMES CLARK on *Climate*.

**NOTES AND OBSERVATIONS ON THE IONIAN ISLANDS AND MALTA;**

With some REMARKS ON CONSTANTINOPLE and TURKEY; and on the system of Quarantine, as at present conducted. By JOHN DAVY, M.D., F.R.S.S., L. & E., Inspector-General of Army Hospitals, L.R. In 2 vols. demy 8vo., price 32s. cloth, with a large Map by Arrowsmith, and illustrated with Plates.

"Dr. Davy's work deserves to be bought as well as perused, so carefully, completely and expensively has it been got up. We hope that the conscientiousness of having discharged such an important duty will not be the only result of his long labour, but that the work will prove as remunerative as it ought to be."—*Westminster Review*.

"There probably is not another work in our language in which so ample and substantially useful an account is given of the Ionian Islands as is here to be found. There can be little doubt that to these volumes will be assigned an honourable place amongst the recognised master-works of the class to which they belong."—*Morning Herald*.

**THE NATURE AND PROPERTIES OF THE SUGAR CANE;**

With Practical Directions for the Improvement of its Culture, and the Manufacture of its Products. To which is added an additional Chapter on the MANUFACTURE OF SUGAR FROM BEET-ROOT. By GEORGE RICHARDSON PORTER, F.R.S., Corresponding Member of the Institute of France. New Edition, demy 8vo., price 12s. cloth, revised throughout, with many additions and corrections by the Author, and illustrated with Plates.

**HISTORICAL RECORDS OF THE HON. E. I. C. FIRST MADRAS EUROPEAN REGIMENT.**

Containing an Account of the Establishment of Independent Companies in 1645, their formation into a Regiment in 1748, and its subsequent Services to 1842. By A STAFF OFFICER. In one vol. demy 8vo., with illustrations, price 18s. cloth.



**THE ANGLO-INDIAN AND COLONIAL ALMANACK.**

And CIVIL, MILITARY, and COMMERCIAL DIRECTORY for 1846. In post 8vo., price 2s. 6d. in ornamental wrapper.

The HOME DEPARTMENT of the Almanack comprises—I. CIVIL and ECCLESIASTICAL; including the Government offices and the India House; together with the forms of procedure, and educational studies, requisite for obtaining Civil Appointments, and all matters connected with those appointments, from the commencing salary to the retiring allowance.—II. MILITARY and MARINE; including information of a similar kind respecting these services, and the Home Establishment of the East India Company.—III. COMMERCIAL; containing Lists of Merchants, Agents, Associations, &c., throughout the United Kingdom; likewise, the trades connected with India and the Colonies; and Tariff of Indian and Colonial produce.

The EAST INDIAN AND COLONIAL DEPARTMENT embraces— I. CIVIL. The Government Lists of Bengal, Madras, Bombay, Ceylon, Hong Kong, Australia, New Zealand, Mauritius, and the Cape of Good Hope; Lists of Civil Servants and their appointments, and of Judicial Establishments, with a detailed account of the Benefit Funds.—II. MILITARY. Staff and Field Officers; Distribution of the Army, including the Royal troops; Ecclesiastical Establishment; and all Benefit Funds.—III. COMMERCIAL. List of Mercantile Firms, Banks, Insurance Companies, Public Institutions, &c., in India and the Colonies; with the respective Tariffs, and Tables of Money, Weights, Measures, &c., and other miscellaneous information.

---

## Religious and Educational.

---

**THE PARENT'S CABINET OF AMUSEMENT AND INSTRUCTION.**

A valuable and instructive Present for the Young. Each volume of this useful and instructive little work comprises a variety of information on different subjects:—Natural History, Biography, Travels, &c.; Tales, original and selected; and animated Conversations on the objects that daily surround young people. The various tales and subjects are illustrated with Woodcuts. Each volume is complete in itself, and may be purchased separately. In six neatly bound vols., price 3s. 6d. each.

“Every parent at all interested in his children must have felt the difficulty of providing suitable reading for them in their hours of amusement. This little work presents these advantages in a considerable degree, as it contains just that description of reading which will be beneficial to young children.”—*Quarterly Journal of Education*.

**LITTLE STORIES FROM THE PARLOUR PRINTING-PRESS.**

By the Author of “THE PARENT'S CABINET.” Royal 18mo., price 2s. 6d. neatly bound in cloth.

“A very nice little book for children. The author has evidently been familiar with children, and brought himself to understand their feelings. No child's book that we have ever seen has been so admirably levelled at their capacities as this admirably written little book.”—*Weekly Chronicle*.

**INVESTIGATION; OR, TRAVELS IN THE BOUDOIR.**

By CAROLINE A. HALSTED, Author of "The Life of Margaret Beaufort," &c. &c. Fcap. 8vo., with highly-finished Plates, 4s. 6d. cloth.

"This is an elegantly-written and highly instructive work for young people, in which a general knowledge of various interesting topics, connected with every-day life, is presented to the youthful mind in an attractive and amusing form."

**THE PROGRESS OF CREATION,**

Considered with reference to the PRESENT CONDITION OF THE EARTH. An interesting and useful work for young people. By MARY ROBERTS, Author of "Annals of My Village," &c. &c. In fcap. 8vo., beautifully illustrated, price 4s. 6d. cloth.

"We have seldom met with a work, in which instruction and entertainment are more happily blended."—*Times*.

"This beautiful volume forms an instructive collection of striking facts, interspersed with amiable reflections."—*Spectator*.

**THE JUVENILE MISCELLANY OF AMUSEMENT AND INSTRUCTION.**

Illustrated by numerous Plates and Woodcuts. Fcap. 8vo., price 6s. neatly bound in cloth.

"Filled with amusement and instruction as its title indicates."—*Court Journal*.

**TRAVELS OF MINNA AND GODFREY IN MANY LANDS.**

From the Journals of the Author.—HOLLAND, one vol. fcap., with Plates, price 7s. cloth.—The RHINE, NASSAU, and BADEN, with Plates, price 7s. cloth.

**LETTERS FROM A MOTHER TO HER DAUGHTER,**

AT, OR GOING TO SCHOOL. Pointing out her Duties towards her Maker, her Governess, her Schoolfellows, and herself. By Mrs. J. A. SARGANT. Sixth Edition, royal 18mo., price 2s. 6d. handsomely bound in cloth.

**THE CHRISTIAN'S SUNDAY COMPANION.**

Being Reflections, in Prose and Verse, on the Collect, Epistle, and Gospel; and Proper Lessons for each Sunday; with a view to the immediate connexion. By Mrs. J. A. SARGANT. In one vol. post 8vo., price 8s. cloth.

"We cordially recommend this volume as an acceptable present to be made to the heads of families, and also an admirable school book to be read on Sunday morning to scholars before proceeding to the Temple of God."—*Church and State Gazette*.

"The whole production is eminently fitted to elevate the tone of religious feeling, to strengthen in the minds not only of the rising generation, but also of the older friends to our venerable ecclesiastical institution, sentiments of firm and fervent attachment to the pure faith and reformed worship established in this Protestant country, and for these reasons especially we recommend it to the perusal of our readers."—*Norfolk Chronicle*.

## WORKS BY THE REV. CHARLES B. TAYLER, M.A.

Author of "MAY YOU LIKE IT," &c. &c.

## I.

**RECORDS OF A GOOD MAN'S LIFE.**

Seventh Edition, in one vol. small 8vo., price 7s. neatly bound in cloth.

"We most earnestly recommend this work to the perusal of all those who desire instruction blended with amusement. A spirit of true piety breathes through every page; and whilst the innocent recreation of the reader is amply consulted, his motives to virtue and morality receive an additional stimulus."—*Monthly Review*.

## II.

**MONTAGUE; OR, IS THIS RELIGION?**

A PAGE FROM THE BOOK OF THE WORLD. New Edition, in fcap. 8vo., Illustrated, price 6s. cloth, and 9s. morocco extra.

"To Christian parents we recommend the work, as admirably adapted to remind them of their important duties, and their awful responsibility; and to our young readers, as affording them much excellent advice and example, and displaying in the most lively colours the high rewards of filial obedience."—*Christian Monitor*.

## III.

**A VOLUME OF SERMONS**

On the DOCTRINES and DUTIES of CHRISTIANITY. Second Edition demy 12mo., price 5s. boards.

"Well meriting a high rank among the pious labours of the ministry, is this simple but admirable volume; directed to instruct and improve even the most ignorant; while it reflects lustre on the Christian motives of its amiable author, it at the same time does honour to his talents."—*Literary Gazette*.

## IV.

**LEGENDS AND RECORDS, CHIEFLY HISTORICAL.**

Contents:—Lucy—Lorenzo; or, a Vision of Conscience—The Lady Lisle—Fulgentius and Meta—Anne of Cleves; or, Katharine Howard—George the Third—The Lady Russell—Guyon of Marseilles—The Earl of Strafford—Donna Francesca—Joan of Kent—The Lady Anne Carr—The Son and Heir—Leonora. In post 8vo., beautifully Illustrated, price 10s. 6d. elegantly bound.

"A more fitting present for Christmas could not well be thought of; the costliness of its attire sinks into nothing when compared with the internal elevation of its purpose."

*Morning Herald.*

## V.

**THE CHILD OF THE CHURCH OF ENGLAND.**

Price 2s. neatly half bound.

"These are truly Christian Parents' Books, and happy would it be for the rising generation if their instructors and tutors would put these admirable works of Mr. Tayler into the hands of the young, while their tender minds are yet open to receive the good impressions which they are also calculated to convey."—*Christian Monitor*.

**SOCIAL EVILS AND THEIR REMEDY.**

A Series of Narratives. The First Number, entitled "THE MECHANIC," was pronounced to be "One of the most useful and interesting publications that had issued from the press."

The following are the Contents of the different Numbers, price 1s. 6d. each:—II. "The Lady and the Lady's Maid."—III. "The Pastor of Dronfells."—IV. "The Labourer and his Wife."—V. "The Country Town."—VI. "Live and Let Live; or, the Manchester Weavers."—VII. "The Soldier."—VIII. "The Leaside Farm." Every two consecutive Numbers form a Volume, which may be procured, neatly bound, price 4s. each.

"The design of Mr. Taylor is praiseworthy; his object being to counteract, by a series of tales illustrative of the power and necessity of religion in the daily and hourly concerns of life, 'the confusion of error with truth in MISS MARTINEAU'S ENTERTAINING STORIES.'"—*Christian Remembrancer*.

**THE RECTORY OF VALEHEAD;**

Or, THE EDIFICE OF A HOLY HOME. By the Rev. ROBERT WILSON EVANS, B.D., Vicar of Heversham. Twelfth Edition, with an illustrative Plate, price 6s. neatly bound in cloth; or 9s. elegantly bound in morocco.

"Universally and cordially do we recommend this delightful volume. We believe no person could read this work and not be the better for its pious and touching lessons. It is a page taken from the book of life, and eloquent with all the instruction of an excellent pattern: it is a commentary on the affectionate warning, 'Remember thy Creator in the days of thy youth.' We have not for some time seen a work we could so deservedly praise, or so conscientiously recommend."—*Literary Gazette*.

**THE LIFE-BOOK OF A LABOURER.**

PRACTICAL LESSONS FOR INSTRUCTION AND GUIDANCE. By A WORKING CLERGYMAN, Author of the "Bishop's Daughter," &c. &c. In one vol. 8vo., price 7s. neatly bound.

"We never in all our experience met with a more interesting work, and one breathing more fully and firmly the very essence of Christian philanthropy and national patriotism, and that too in the most simple and unambitious language, as if the writer were not aware of his power of influencing all the better feelings of the human heart."—*Literary Chronicle*.

"This volume reminds us forcibly of that most delightful of all biographies, 'The Doctor,' to which indeed it is little if at all inferior."—*Britannia*.

"It is the pious offering of one who may be deemed a proper follower in the footsteps of that good man, Legh Richmond."—*Argus*.

**THE RELIGIOUS HISTORY OF MAN;**

In which RELIGION and SUPERSTITION are traced from their source. By D. MORISON. The Second Edition, enlarged, fcap. 8vo. price 6s. cloth.

"The intention of this book is not less admirable than the manner in which it is written. It is most instructive, and the tone of its contents is in the highest degree pious, without the least tinge of puritanism. The information it gives on the most difficult points of biblical reading render it a valuable book to all who desire true knowledge."—*Age*.

"Curious, industrious, and learned, and well worthy the attention of the public."—*Literary Gazette*.

"The plan of this book was both extensive and important—embracing an inquiry into the nature of Revelation, and its influence on the opinions and customs of mankind;" \* \* \* "the writer uses *Scripture* as an interpreter," and "sticks to the literal text of the six days."—*Spectator*.

**THE FAMILY SANCTUARY;**

A Form of Domestic Devotion for every Sabbath in the Year: containing the Collect of the Day; a Portion of Scripture; an Original Prayer or Sermon; and the Benediction. Second Edition. One vol. 8vo., price 7s. 6d. half bound in cloth.

## MORTAL LIFE; AND THE STATE OF THE SOUL AFTER DEATH;

CONFORMABLE TO DIVINE REVELATION. By ALEXANDER COPLAND, Esq., Author of "The Existence of Other Worlds," &c. In one thick vol. 8vo., price 15s. bound. j

"The work will afford in perusal, to all sorrowing relations, the consolation and diversion of mind of the most congenial kind. It neither leads the thoughts to dwell painfully on one idea—that of loss—nor does it altogether withdraw the mind from its contemplation: an effort still more painful. The study of a work like this, on the contrary, while it gradually weans grief from its melancholy occupation, supplies it with the sweetest and most cheerful of all balm—the happy certainty of re-union, not after the lapse of vast ages of time, but of the instant term of mortal existence."—*Theological Review*.

### SCRIPTURAL STUDIES:

Comprising—The CREATION—The CHRISTIAN SCHEME—The INNER SENSE. By the Rev. WILLIAM HILL TUCKER, M.A., Fellow of King's College, Cambridge. In one thick vol. demy 8vo., price 10s. 6d. neatly bound in cloth.

"This is not a work for ordinary readers. The author thinks for himself; and so writes that his readers must think too, or they will not be able to understand him.—To the sacred volume, as a revelation from God, he pays uniform and entire deference—and the thoughtful and prayerful reader will soon find that he has not the thinkings of a commonplace mind before him."—*Methodist Magazine*.

### A HISTORY OF THE CHURCH OF CHRIST.

In a Course of Lectures. By the Rev. CHARLES MACKENZIE, A.M., Vicar of St. Helen's, Bishopsgate, and Head Master of Queen Elizabeth's Grammar School, St. Olave's, Southwark. In one vol. post 8vo., price 8s. 6d. neatly bound in cloth.

"Although the author is able and earnest, he is not bigoted or intolerant."—*Literary Gazette*.

"It is but an octavo, yet within its conveniently compendious pages it contains a review carefully taken of the progress of the Church of Christ, through all the perils of persecution, dissent, and heresy, by which it has been tried as in a furnace, up to its confirmed establishment in this country at the epoch of 1688."—*Herald*.

### THE CHURCH AND DISSENT,

Considered in their Practical Influence on Individuals, Society, the Nation, and Religion. By EDWARD OSLER, Esq. In fcap. 8vo., price 6s. bound.

"It would be impossible to find, in the whole range of our literature, a work so admirably suited to the present times as this invaluable little volume. The searching test to which the respective systems have been submitted is so complete and convincing, that the work ought to be studied by every Dissenter and Churchman in the Kingdom, particularly at the present religious crisis."—*Christian Review*.

### CHURCH AND KING:

Comprising—I. THE CHURCH AND DISSENT, CONSIDERED IN THEIR PRACTICAL INFLUENCE; showing the Connexion of Constitutional Monarchy with the Church, and the identity of the Voluntary Principle with Democracy.—II. THE CHURCH ESTABLISHED ON THE BIBLE; or, the Doctrines and Discipline of the Church shown in the Order and Connexion of the Yearly Services appointed from the Scriptures.—III. THE CATECHISM EXPLAINED AND ILLUSTRATED. In Connexion with these appointed Services.—IV. PSALMS AND HYMNS ON THE SERVICES AND RITES OF THE CHURCH. By EDWARD OSLER, Esq. In one vol. royal 8vo., price 4s. cloth boards.

**THE AUTOBIOGRAPHY OF A DISSENTING MINISTER.**

The Sixth Edition. Price 4s.

"Our own observation has shown us the truth of the statement put forth in this well-written exposure of the tyranny to which the greater portion of Dissenting Ministers are compelled to submit, and the evils which the destruction of the Established Church would bring upon religion."—*Court Journal*.

"We warmly recommend this most excellent work to public notice."—*British Mag.*

"This volume is one which strikes us as being likely to make a considerable stir in the religious, high-church, and dissenting world."—*Literary Gazette*.

"Their mode of education at the *Dissenting Colleges*, as they are pompously styled, is admirably shown up."—*Edinburgh Evening Post*.

**THE IDEAL OF THE ENGLISH CHURCH.**

A Sketch. By the Rev. R. MONTGOMERY, M.A., Author of "Luther," "The Gospel before the Age," &c. &c. 8vo., price 2s. 6d. sewed.

**CAPITAL PUNISHMENTS UNSANCTIONED BY THE GOSPEL,**

AND UNNECESSARY IN A CHRISTIAN STATE. A Letter to the Rev. Sir JOHN PAGE WOOD, Bart., B.C.L. By the Rev HENRY CHRISTMAS, M.A., F.R.S., F.S.A., late of St. John's College. 8vo., price 1s. stitched.

**THE ENGLISH MASTER ;**

Or, STUDENT'S GUIDE TO REASONING AND COMPOSITION. Exhibiting an Analytical View of the English Language, of the Human Mind, and of the Principles of fine Writing. By WILLIAM BANKS, Private Teacher of Composition, Intellectual Philosophy, &c. Second Edition, post 8vo., price 10s. 6d. boards.

"We have examined with care and pleasure this valuable treatise of Mr. Banks, and strenuously recommend the volume as one of all others most fit to put into the hands of every English student."—*Weekly Review*.

**A NEW SPELLING-BOOK OF THE ENGLISH LANGUAGE.**

Containing all the Monosyllables; a copious Selection of Polysyllables, carefully arranged and accented; Progressive Lessons, chiefly from the Holy Scriptures; a List of Words of various Meanings; a short Bible Catechism; Questions on Scripture History; and School Prayers. By J. S. MOORE, Master of the Brewers' Company's School. 12mo., price 1s. 6d. bound.

**ARITHMETIC UNVEILED :**

Being a Series of Tables and Rules, whereby most of the calculations in business may be either mentally performed, or so abridged as to save half the time usually employed. To which are annexed a Multiplication Table extending to 200 times 200, and Tables of Interest on an improved plan. The whole adapted to the use of both the first merchant and the most humble trader. By JAMES McDOWALL, Accountant. In demy 12mo., price 5s. bound in cloth.

**THE GRAMMARIAN ;**

OR, THE ENGLISH WRITER AND SPEAKER'S ASSISTANT: comprising SHALL and WILL made easy to Foreigners, with instances of their Misuse on the Part of the Natives of England. Also SCOTTICISMS, designed to correct Improprieties of Speech and Writing. By JAMES BEATTIE, LL.D. 24mo., price 2s. cloth boards.

**A SYSTEM OF ARITHMETIC,**

With the PRINCIPLES OF LOGARITHMS. Compiled for Merchant Taylors' School. By RICHARD FREDERICK CLARKE, Teacher. Third Edition, demy 12mo., price 3s. bound.

"The great object attained in this excellent work is a most judicious abridgment of the labour of teaching and learning every branch of Arithmetic, by rendering the Rules and Explanations so very simple and intelligible, that the study becomes a pleasure, instead of a task, to the youthful pupil."

**Poetry.****RHYMES AND RECOLLECTIONS OF A HAND-LOOM WEAVER.**

By WILLIAM THOM, of Inverary, Aberdeenshire. The Second Edition, with Additions. In post 8vo., price 5s. with a Portrait.

"An' syne whan nichts grew cauld and lang  
Ae while he sicht—ae while he sang."—*Old Ballad.*

"The Rhymes are to be read with interest, and not without admiration."

*Examiner.*

"Let every good man and woman think of the author: from this book he looks for some consolation, and we trust it will bring him still more effectual protection from other sources."—*Literary Gazette.*

**THE COTTAR'S SUNDAY, AND OTHER POEMS,**

Chiefly in the Scottish Dialect. By PETER STILL. In fcap. 8vo., price 3s. cloth.

**THE PALACE OF FANTASY; OR, THE BARD'S IMAGERY.**

WITH OTHER POEMS. By J. S. HARDY, Author of "Hours of Thought; or, Poetic Musings." In fcap. 8vo., price 3s. 6d. cloth.

"There is much of the pure gold of poetry in this handsome little volume."—*Macclesfield Chronicle.*

"The principal poem in this little volume, written in the Spenserian Stanza and diction, contains many pleasing passages. . . . Much talent is evinced by the author."—*Oxford Herald.*

"This poem contains many passages which one would read again after the first perusal—a remark which cannot be made of much of the poetry which is published. Some of the miscellaneous poems are very sweet, reminding one of Cowper's smaller poems."—*Herts County Press.*

"The 'Palace of Fantasy' is of a higher character than the generality of poems: the spirit of poetry is perceptible throughout, and the work has a healthy tone and purpose."—*Cheltenham Journal.*

"This little volume is one of considerable merit. The principal poem contains many beautiful passages, original and striking, which cannot fail to please."—*Plymouth Herald.*

"Mr Hardy has produced a poem which, had it appeared during the last century, would have secured for him a sure place among the British Poets."—*Derbyshire Chron.*

**A METRICAL VERSION OF THE SONG OF SOLOMON,**

AND OTHER POEMS. By A LATE GRADUATE OF OXFORD. In fcap. 8vo., price 4s. 6d. cloth.

**KING RENE'S DAUGHTER.**

A Lyrical Drama. From the Danish of HENRIK HERTZ. By JANE FRANCIS CHAPMAN, Translator of "Waldemar," and "King Eric and the Outlaw." In fcap. 8vo., price 2s. 6d. cloth.

**LAYS OF THE SEA, AND OTHER POEMS.**

By PERSONNE. In fcap. 8vo., price 6s. cloth.

**ISLAFORD, AND OTHER POEMS.**

A Book for Winter Evenings and Summer Moods. By GEORGE MURRAY. In fcap. 8vo., price 4s. cloth.

**GRISELDA:**

A Dramatic Poem. Translated from the German of FREDERICK HALM. By Q. E. D. Royal 18mo., price 4s. cloth gilt.

"An elegant translation of an elegant German poem."—*Athenæum*.

"In conclusion we would strongly recommend 'Griselda' to our readers; assuring them that, in our opinion, they will not easily meet with anything so deserving of popularity, either from the purity of the style, the interest of the story, the fidelity of the translation, the easy flow of the rhyme, or the elegance of the language."—*Foreign and Colonial Quarterly Review*.

**THE COLUMBIAD:**

Comprising Geographical Sketches, and a Narrative of Nautical Adventures in the Eastern Seas, including the perils of a storm, and providential escape from shipwreck: with Meditations on a Future State. By ARCHIBALD TUCKER RITCHIE, Esq. In demy 8vo., price 10s. handsomely bound in cloth.

"Under this title the author has given a poetical narrative of his voyage in the Indian Ocean, somewhat in the manner of 'Falconer's Shipwreck.' . . . The most remarkable passage is that where he announces a new attempt to explain the phenomena of Geology in connexion with the first chapter of Genesis. . . . We would recommend the perusal of this poem, which contains some pretty passages both to interest and instruct the reader."—*Edinburgh Weekly Journal*.

"This is an interesting poem. . . . In so far as it is descriptive, it is a painting from Nature, and a narrative of real life. The author can say, 'All which I saw, and part of which I was.' If to landsmen the poem is interesting, it must be peculiarly so to those 'whose march is on the deep.' . . . The author is evidently a person of right principles, of a kind and pious heart, and of a generous and polished mind. . . . He has a higher object than merely giving pleasure; he seeks to benefit his readers."

*Scottish Guardian*.

**DAYS IN THE EAST:**

A Poem in Two Cantos. Descriptive of Scenery in India, the Departure from Home, the Voyage and subsequent Career of an Officer in the East India Company's Army. By JAMES HENRY BURKE, Esq., of Marble Hill, Lieutenant Bombay Engineers, Member of the Bombay Branch of Royal Asiatic Society. In demy 8vo., price 6s. bound.

"The Stanzas of Mr. Burke bespeak at once high feeling, a vigorous cultivated intelligence, and a delicate poetic taste."—*Morning Herald*.

"The execution is even, finished, and good."—*Weekly Chronicle*.



## Embellished Maps and Prints.

### ILLUSTRATIONS TO "ADVENTURE IN NEW ZEALAND."

By EDWARD JERNINGHAM WAKEFIELD, Esq. Lithographed from Original Drawings taken on the spot, by Mrs. WICKSTEED, Miss KING, Mrs. FOX, Mr. JOHN SAXTON, Mr. CHARLES HEAPHY, Mr. S. C. BREES, and Captain W. MEIN SMITH, R. N. One volume folio, with fifteen Plates, including Views of Port Nicholson, Wellington, Nelson, Petre, New Plymouth, and other Settlements; with Portraits of Native Chiefs, and their Dwellings; and Drawings of Trees and Plants. Price 3*l.* 3*s.* plain; 4*l.* 14*s.* 6*d.* coloured.

"Drawn with great skill, and exceedingly well lithographed; their great value consists in their giving correct representations of the scenes and objects they depict."—*Atlas.*

### A GENERAL VIEW OF THE FALLS OF NIAGARA.

Etched in the best manner, on Copper. By F. C. LEWIS, Esq., Engraver to the Queen. From a Drawing made on the spot, by Captain JAMES GRAHAM, of H. M. 70th Regiment. On an extended scale of forty-three by nineteen inches. Price, India Proofs, 2*l.* 2*s.*; Plain Prints, 15*s.*; beautifully coloured as Drawings, 2*l.*

The view embraces the two Falls, including Goat Island and the country on both banks of the river; and presents a faithful and complete picture of this majestic scene.

### THE ORIENTAL PORTFOLIO:

A Series of splendid Illustrations of the Scenery, Antiquities, Architecture, Manners, Costumes, &c. of the East. From original Sketches in the collections of Lord William Bentinck, K.C.B., Captain R. M. Grindlay, Lady Wilmot Horton, Sir Henry Willock, K.L.S., Thomas Bacon, Esq., James Baillie Fraser, Esq., and other travellers. The Literary Department of the Work by HORACE H. WILSON, Esq., M.A., F.R.S., &c. &c. The series is now completed, comprising eleven beautifully finished Plates, tinted in imitation of Drawings. Price 2*l.* 2*s.* elegantly bound in large folio.

The object of this undertaking is to supply what has long been felt to be a desideratum; namely, Graphic Illustrations of the Scenery, Antiquities, Architecture, Manners, Costumes, &c. of the East, which, as the theatre of so many brilliant military achievements, and such extensive commercial enterprise, is daily increasing in interest with the British public. The Drawings for the work are made by the first Artists in the Kingdom, from the Original Sketches taken on the spot.

### THE BYRON GALLERY:

A Series of thirty-six Historical Embellishments, illustrating the Poetical Works of LORD BYRON; beautifully engraved from Original Drawings and Paintings by Sir Thomas Lawrence, P.R.A., H. Howard, R.A., A. E. Chalon, R.A., J. Stothard, R.A., R. Westall, R.A., and other eminent Artists: adapted, by their size and excellence, to bind up with and embellish every edition published in England of LORD BYRON'S WORKS, and also the various sizes and editions published in France, Germany, and America. Price 2*l.* elegantly bound, forming a splendid ornament for the drawing-room table.

"Adequately to describe the delicate beauty of these splendid plates does not appear to lie within the power of language. There is not an admirer of the works of the departed noble poet who can feel satisfied that he has a perfect edition of them, unless the 'Byron Gallery' be attached to it. There is no instance in which excellence in poetry and the arts are so admirably combined."—*Imperial Magazine.*

**STANFIELD'S COAST SCENERY:**

A Series of Picturesque Views in the British Channel and on the Coast of France. From Original Drawings, taken expressly for the work, by CLARKSON STANFIELD, Esq., R.A. Second edition. Forty plates engraved in line, in the most finished style, with descriptive letterpress. One volume 8vo., handsomely bound in cloth, gilt edges. Price 21s.

**ARIEL.** Designed by E. T. PARRIS, finely engraved in line by F. BACON. Proofs 15s., prints 10s.

**THE SMUGGLER'S ESCAPE.** Painted by H. W. HARVEY. Engraved by C. ROSENBERG. Plain 5s., coloured 10s. 6d.

A Marine picture, representing the chase of a smuggling lugger by a Frigate, taken from a scene in Mr. James's Novel "The Smuggler."

**VIEW OF MELBOURNE, PORT PHILLIP.** Painted by W. F. LIARDET. Engraved by J. W. LOWRY. With Index-plate, price 10s. 6d.

In this View every public and private building of importance is represented with minute accuracy, and referred to by name in the Index-plate; the foreground being animated by characteristic groups of natives, &c. The plate is published under the auspices of the Superintendent and principal residents of Melbourne.

**VIEWS IN CALCUTTA.** By JAMES B. FRASER, Esq. Engraved in Aquatint, and beautifully coloured from nature. Price 10s. 6d.

These Views embrace the principal edifices of Calcutta, and represent the streets, squares, promenades, and suburbs of this splendid city, filled with the motley groups of Europeans and Natives; the river and shipping being also shown under atmospheric effects characteristic of the climate and country.

**VIEWS OF SETTLEMENTS IN NEW ZEALAND:—**

**VIEW OF WELLINGTON, NEW ZEALAND.** Plain 3s., coloured 5s.

**VIEW OF LAMBTON HARBOUR, NEW ZEALAND.** Plain 3s., coloured 5s.

**VIEW OF NEW PLYMOUTH, NEW ZEALAND.** Plain 3s., coloured 5s.

**VIEW OF MOUNT EGMONT, NEW ZEALAND.** Plain 3s., coloured 5s.

These Views are faithful representations of the features of those parts of the coast of New Zealand selected as sites of the Company's principal settlements. They were taken by Mr. Charles Heaphy, Draughtsman to the New Zealand Company, and exhibit the appearance of the country under the influence of colonization; showing the first habitations of the settlers, and the dawnings of commerce and civilization on a savage state. They are executed in tinted Lithography by Mr. Allom.

**VIEWS OF ALL THE PRINCIPAL TOWNS IN SCOTLAND.** Each, coloured, 7s. 6d.

**PORTRAITS OF EMINENT AUTHORS AND ACTRESSES.**

PORTRAITS of the following eminent AUTHORS and ACTRESSES, engraved in line from Original Drawings, of a size suitable for Illustration, may be had at 1s. each, prints; and 2s. 6d. each, India proofs.

THOMAS CARLYLE, Esq.	MISS O'NEIL.
CHARLES DICKENS, Esq.	MISS BRUNTON.
WILLIAM WORDSWORTH, Esq.	MISS FOOTE.
ALFRED TENNYSON, Esq.	MADAME VESTRIS.
ROBERT BROWNING, Esq.	MISS ELLEN TREE.
MISS HARRIET MARTINEAU.	MISS HELEN FAUCIT.

**ILLUSTRATIONS OF FRIENDSHIP'S OFFERING.**

A few Proof Impressions of the varied and beautiful designs illustrative of the several volumes of this elegant Annual, particularly suited for ornamenting Albums and Scrap-books, may be had separately.

Price, India proofs, 2s. 6d. each; plain prints 1s. each.

**MAPS AND CHARTS :—**


- A NEW MAP OF THE PUNJAUB. Coloured 1s. ; in case 1s. 6d.  
 ARROWSMITH'S MAP OF AUSTRALIA AND NEW ZEALAND.  
 In sheets, coloured, 1s. 6d. ; in case, coloured, 2s. 6d.  
 ARROWSMITH'S MAP OF NEW ZEALAND. In sheets, coloured,  
 1s. 6d. ; in case, coloured, 2s. 6d.  
 CHART OF COOK'S STRAITS, NEW ZEALAND. By CHARLES  
 HEAPHY, Esq. Price 8s.  
 HEIGHTS OF ALL THE MOUNTAINS IN THE WORLD.  
 Plain 1s., coloured 2s.  
 PARBURY'S MAP OF OVERLAND ROUTE TO INDIA. In  
 case 8s., in sheets, 6s.

**BOOKS FOR THE USE OF THE BLIND.**

Printed with a very distinct Raised Roman Letter, adapted to their Touch.

The HOLY BIBLE, in 15 vols. 4to. bound. Any volume		£	s.	d.
separately :—				
Vol. 1. Genesis		0	9	0
— 2. Exodus and Leviticus		0	13	0
— 3. Numbers		0	9	0
— 4. Deuteronomy		0	7	6
— 5. Joshua, Judges, and Ruth		0	10	0
— 6. Samuel		0	11	0
— 7. Kings		0	11	0
— 8. Chronicles		0	11	0
— 9. Job, Ezra, and Nehemiah		0	9	0
— 10. Psalms		0	13	0
— 11. Proverbs, Ecclesiastes, Song of Solomon and Esther		0	8	6
— 12. Isaiah		0	10	6
— 13. Jeremiah and Lamentations		0	11	0
— 14. Ezekiel		0	10	0
— 15. Daniel, to the end		0	11	0
The NEW TESTAMENT, complete, 4 vols. bound		2	0	0
The Four Gospels, separately :—				
Matthew		0	5	6
Mark		0	4	0
Luke		0	5	6
John		0	4	6
The Acts of the Apostles		0	5	6
The Epistles to the Ephesians and Galatians		0	3	0
The Church of England Catechism		0	1	0
Church of Scotland Shorter Catechism		0	2	6
Selections from Eminent Authors		0	1	6
Selections of Sacred Poetry, with Tunes		0	2	0
Arithmetical Boards		0	10	6
Map of England and Wales		0	2	0
Ruth and James		0	2	6
Report and Statement of Education		0	2	0
Specimens of Printing Type		0	2	6
First and Second Book of Lessons		0	2	0
A Selection of <i>Æsop's</i> Fables, with Woodcuts		0	2	0
Lessons on Natural Religion		0	1	6
The Psalms and Paraphrases, 2 vols.		0	16	0
The Morning and Evening Services		0	2	6
The History of the Bible		0	2	0
Musical Catechism, with Tunes		0	3	6
English Grammar		0	5	0
Tod's Lectures, vols. 1 and 2, each		0	2	6
Description of London, by Chambers		0	3	0
Meditations on the Sacrament		0	4	0

Lowerley's Fossils of British Strata. Crags, by J. V. Wood Esq. A.S.S.  
57. each part, 48 plates, 100 figures, with descriptions



50 Great Russell St., Bloomsbury







BOUND BY  
WESTLEYS &  
CLARK.  
LONDON.



