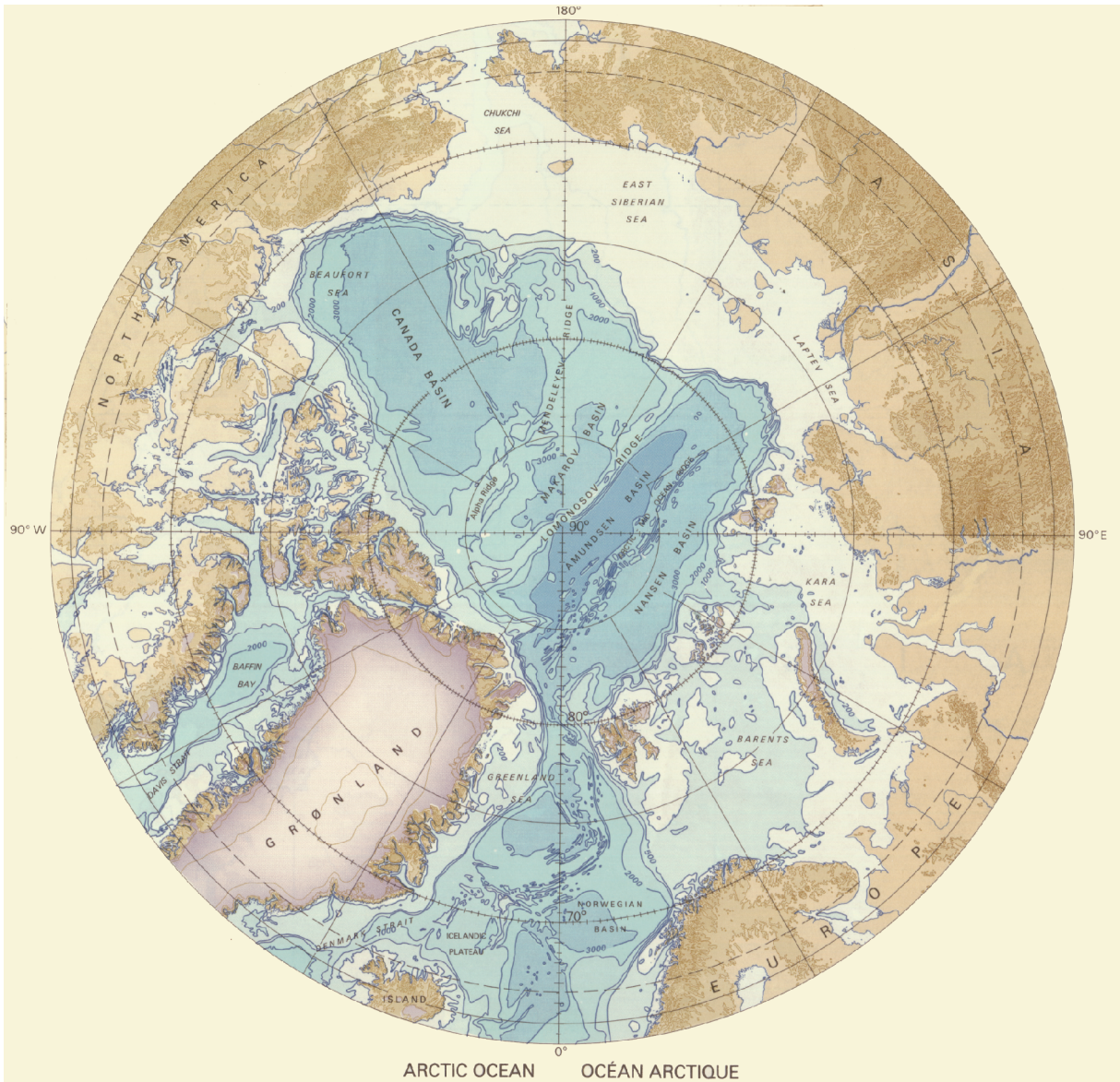
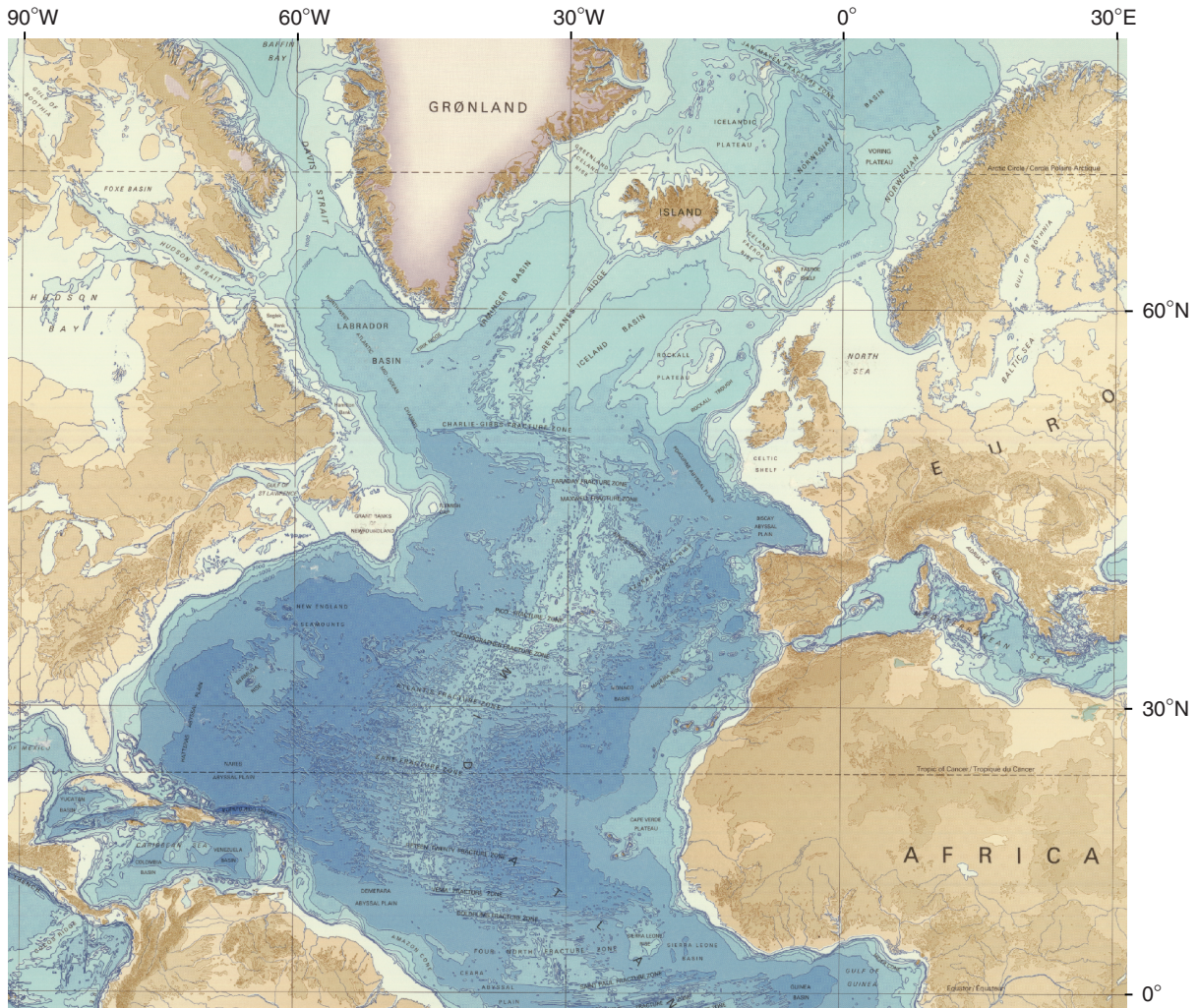


# APPENDIX 10. BATHYMETRIC CHARTS OF THE OCEANS



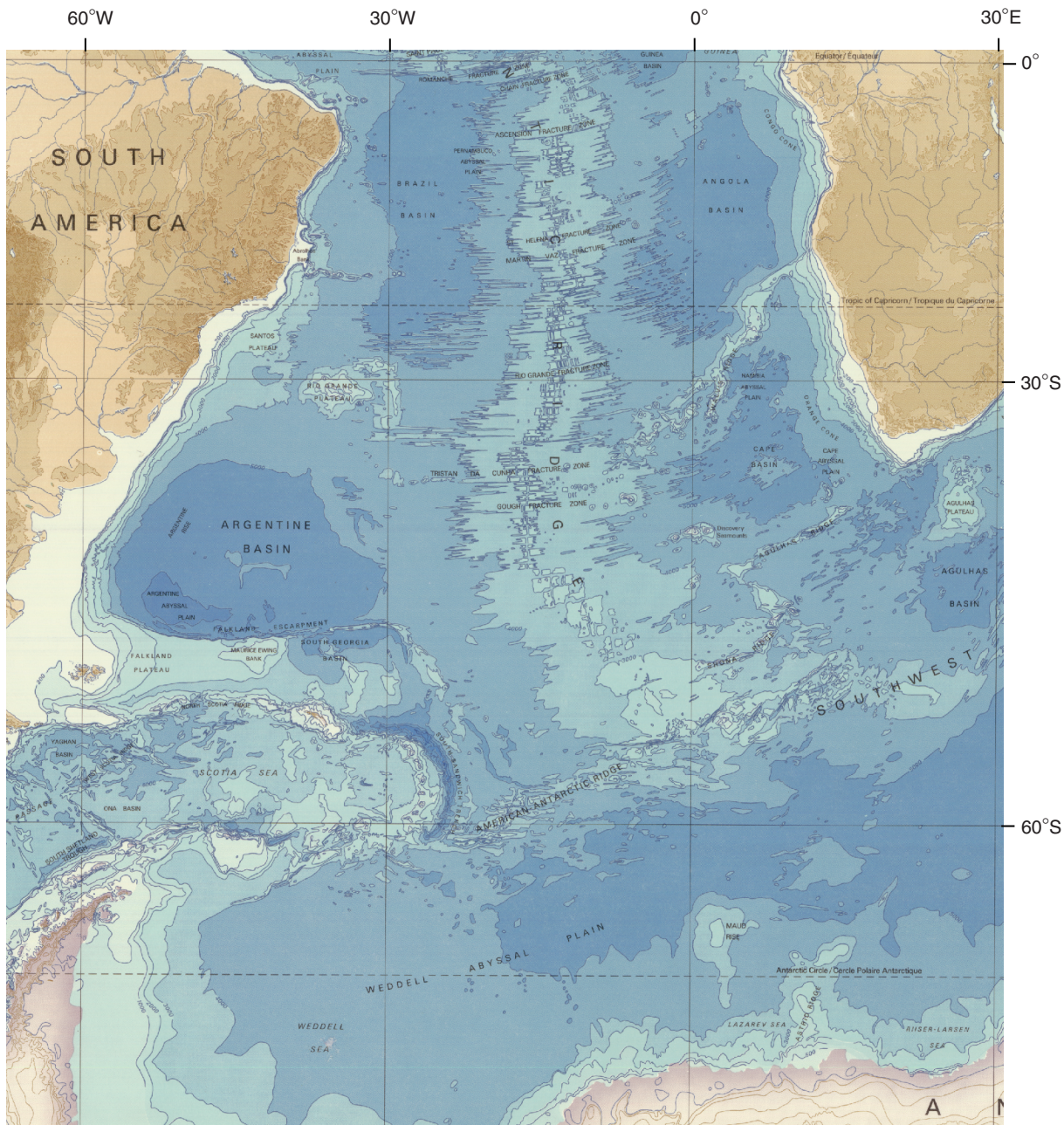
**Chart 1** Bathymetric chart of the Arctic Ocean. Based on the World Sheet of the General Bathymetric Chart of the Oceans (GEBCO), published by the Canadian Hydrographic Service, Ottawa, Canada, 1984; reproduced with permission of the International Hydrographic Organization and the Intergovernmental Oceanographic Commission (of UNESCO) (see <http://www.ngdc.noaa.gov/mgg/gebco>). The GEBCO bathymetry is currently maintained and updated through the GEBCO Digital Atlas which is published periodically on CD-ROM by the British Oceanographic Data Centre (see <http://www.bodc.ac.uk>).





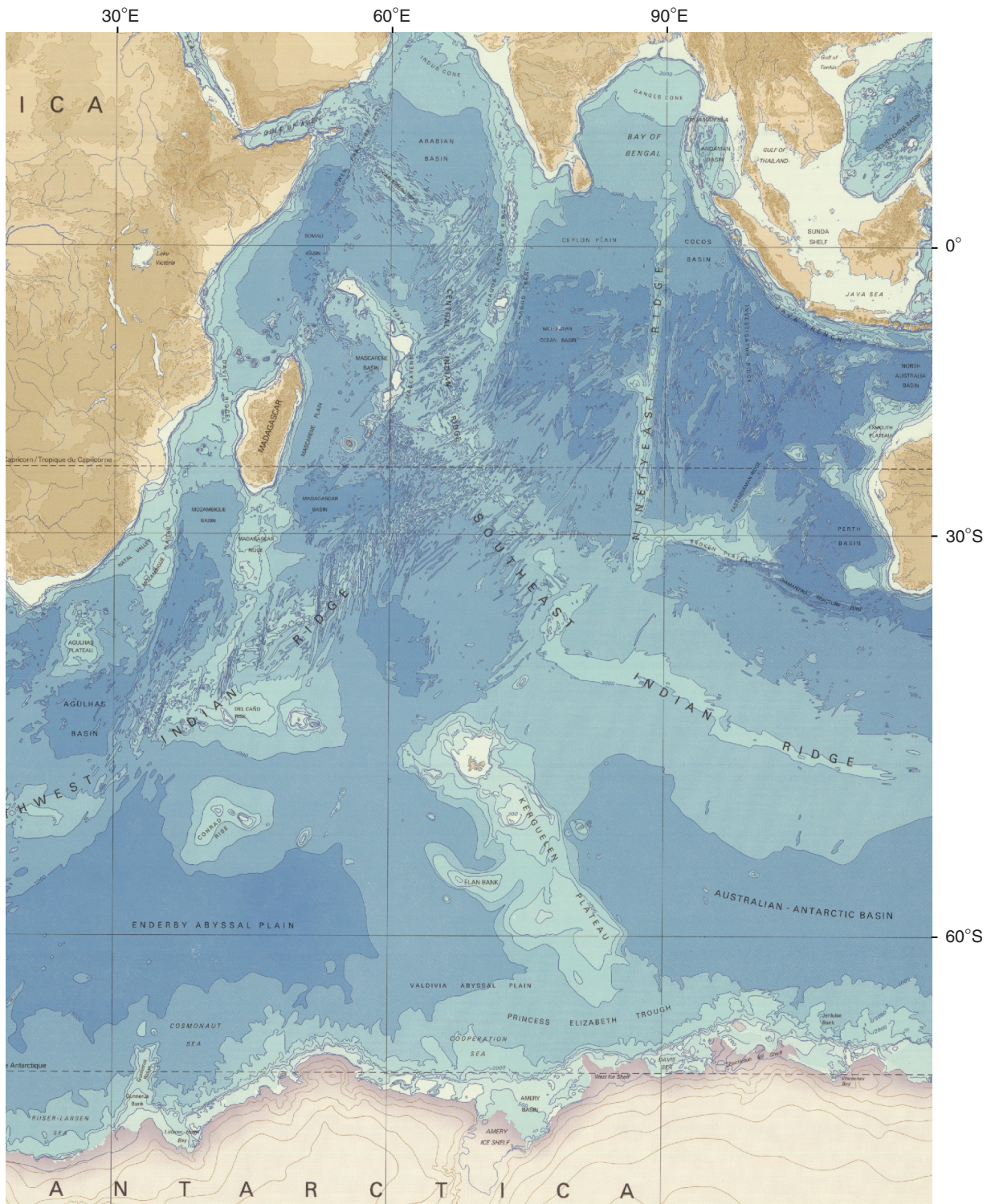
**Chart 2** Bathymetric chart of the North Atlantic Ocean. Based on the World Sheet of the General Bathymetric Chart of the Oceans (GEBCO), published by the Canadian Hydrographic Service, Ottawa, Canada, 1984; reproduced with permission of the International Hydrographic Organization and the Intergovernmental Oceanographic Commission (of UNESCO) (see <http://www.ngdc.noaa.gov/mgg/gebco>). The GEBCO bathymetry is currently maintained and updated through the GEBCO Digital Atlas which is published periodically on CD-ROM by the British Oceanographic Data Centre (see <http://www.bodc.ac.uk>).





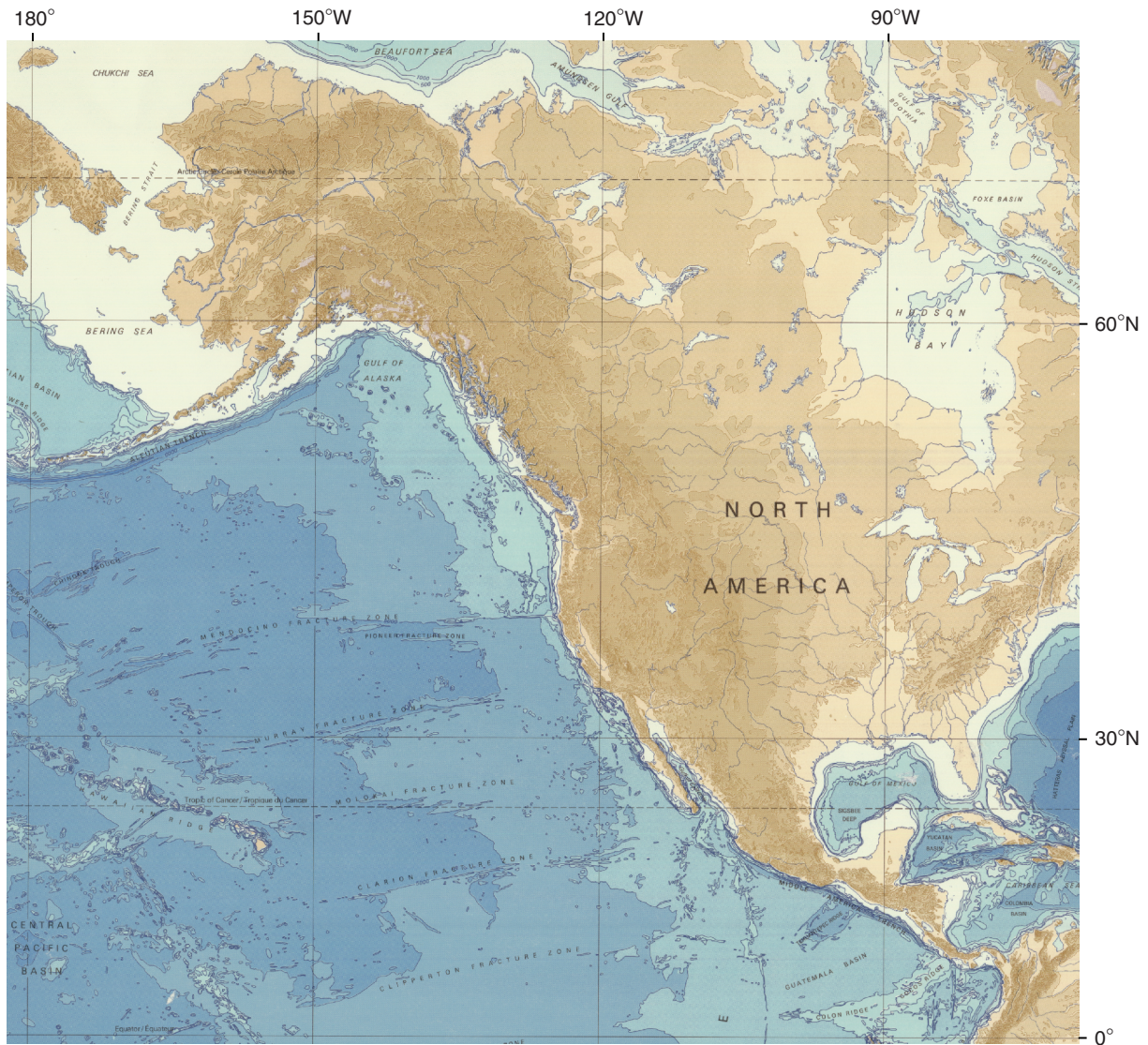
**Chart 3** Bathymetric chart of the South Atlantic Ocean. Based on the World Sheet of the General Bathymetric Chart of the Oceans (GEBCO), published by the Canadian Hydrographic Service, Ottawa, Canada, 1984; reproduced with permission of the International Hydrographic Organization and the Intergovernmental Oceanographic Commission (of UNESCO) (see <http://www.ngdc.noaa.gov/mgg/gebco>). The GEBCO bathymetry is currently maintained and updated through the GEBCO Digital Atlas which is published periodically on CD-ROM by the British Oceanographic Data Centre (see <http://www.bodc.ac.uk>).





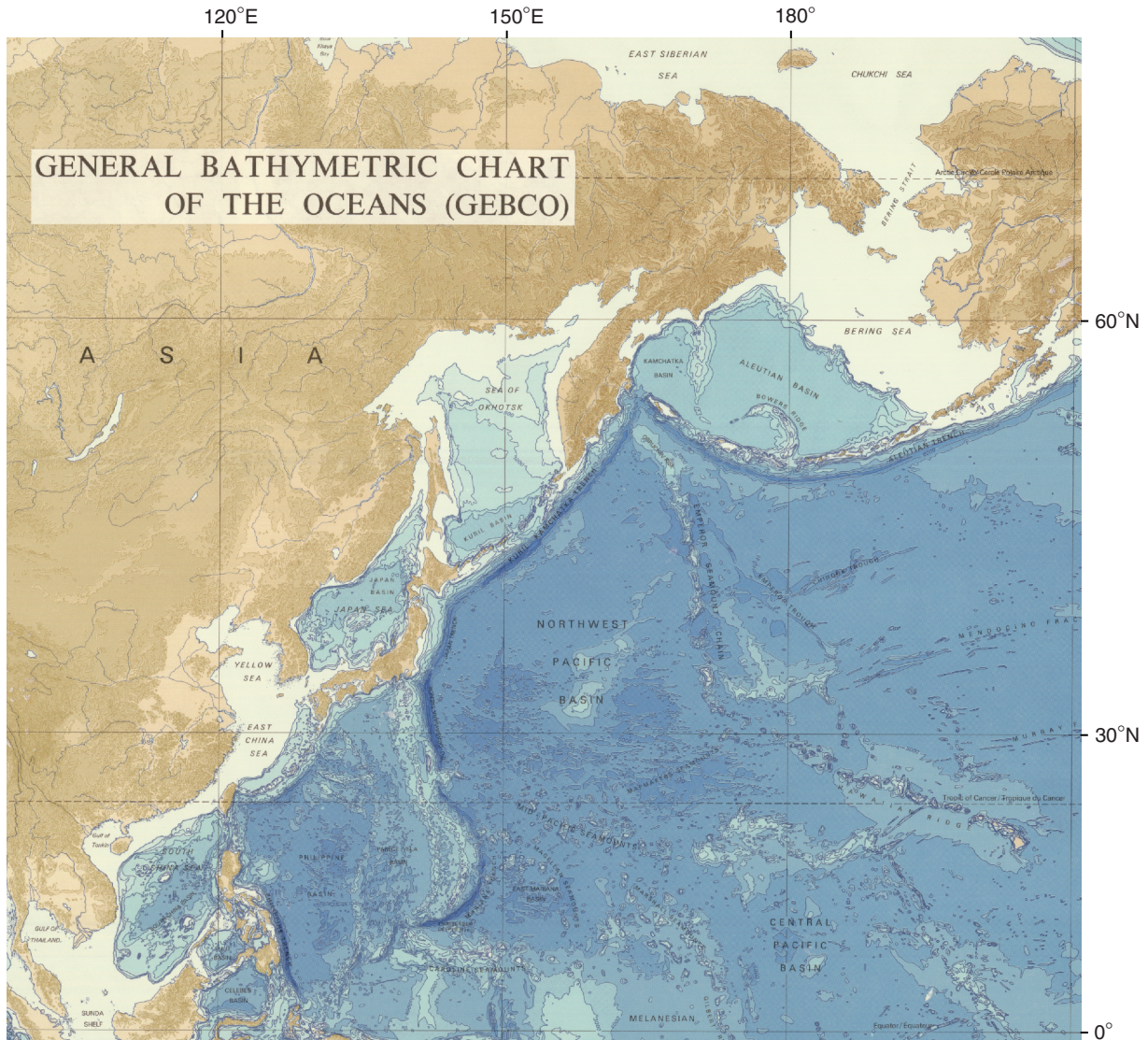
**Chart 4** Bathymetric chart of the Indian Ocean. Based on the World Sheet of the General Bathymetric Chart of the Oceans (GEBCO), published by the Canadian Hydrographic Service, Ottawa, Canada, 1984; reproduced with permission of the International Hydrographic Organization and the Intergovernmental Oceanographic Commission (of UNESCO) (see <http://www.ngdc.noaa.gov/mgg/gebco>). The GEBCO bathymetry is currently maintained and updated through the GEBCO Digital Atlas which is published periodically on CD-ROM by the British Oceanographic Data Centre (see <http://www.bodc.ac.uk>).





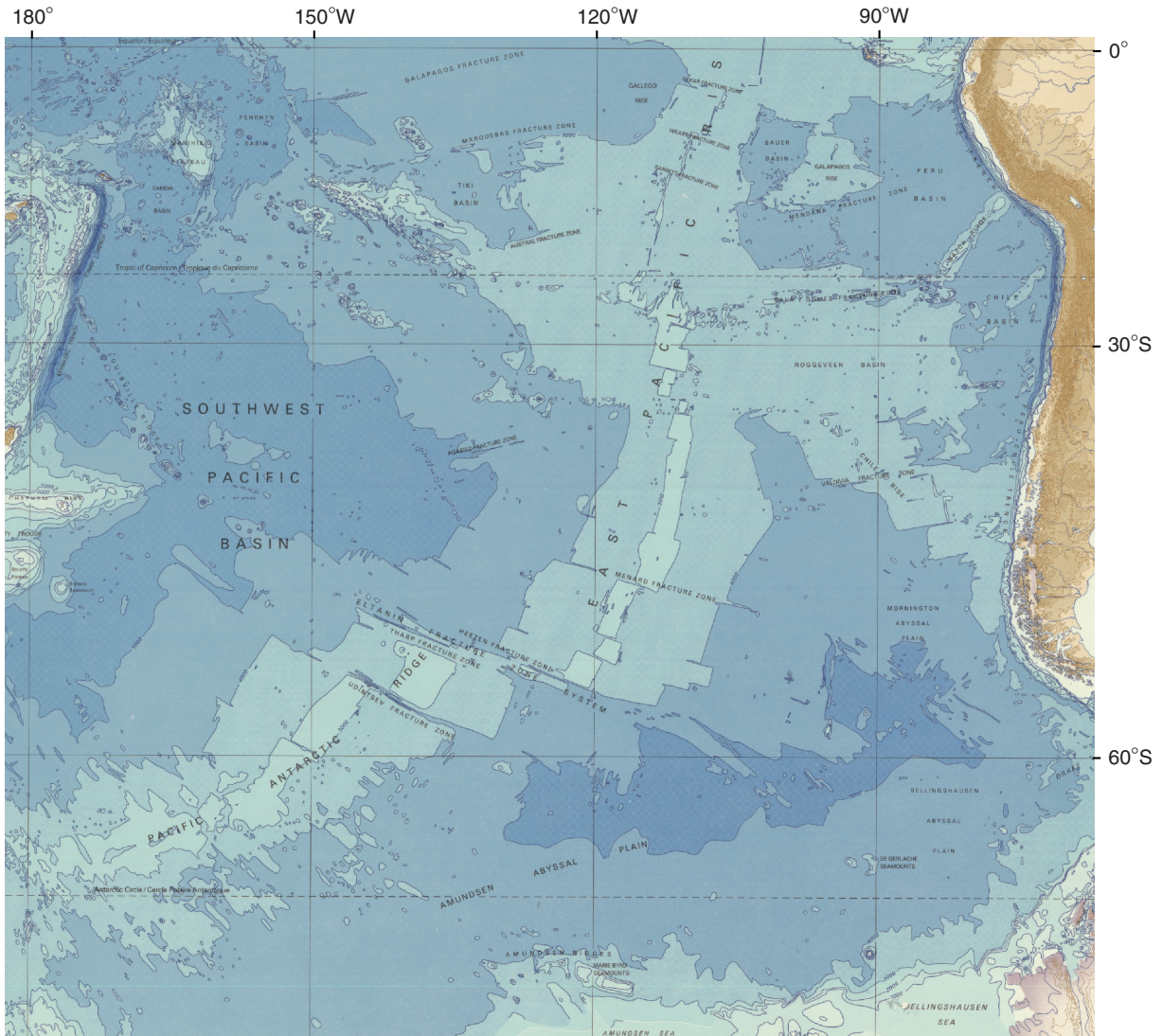
**Chart 5** Bathymetric chart of the North-east Pacific Ocean. Based on the World Sheet of the General Bathymetric Chart of the Oceans (GEBCO), published by the Canadian Hydrographic Service, Ottawa, Canada, 1984; reproduced with permission of the International Hydrographic Organization and the Intergovernmental Oceanographic Commission (of UNESCO) (see <http://www.ngdc.noaa.gov/mgg/gebco>). The GEBCO bathymetry is currently maintained and updated through the GEBCO Digital Atlas which is published periodically on CD-ROM by the British Oceanographic Data Centre (see <http://www.bodc.ac.uk>).





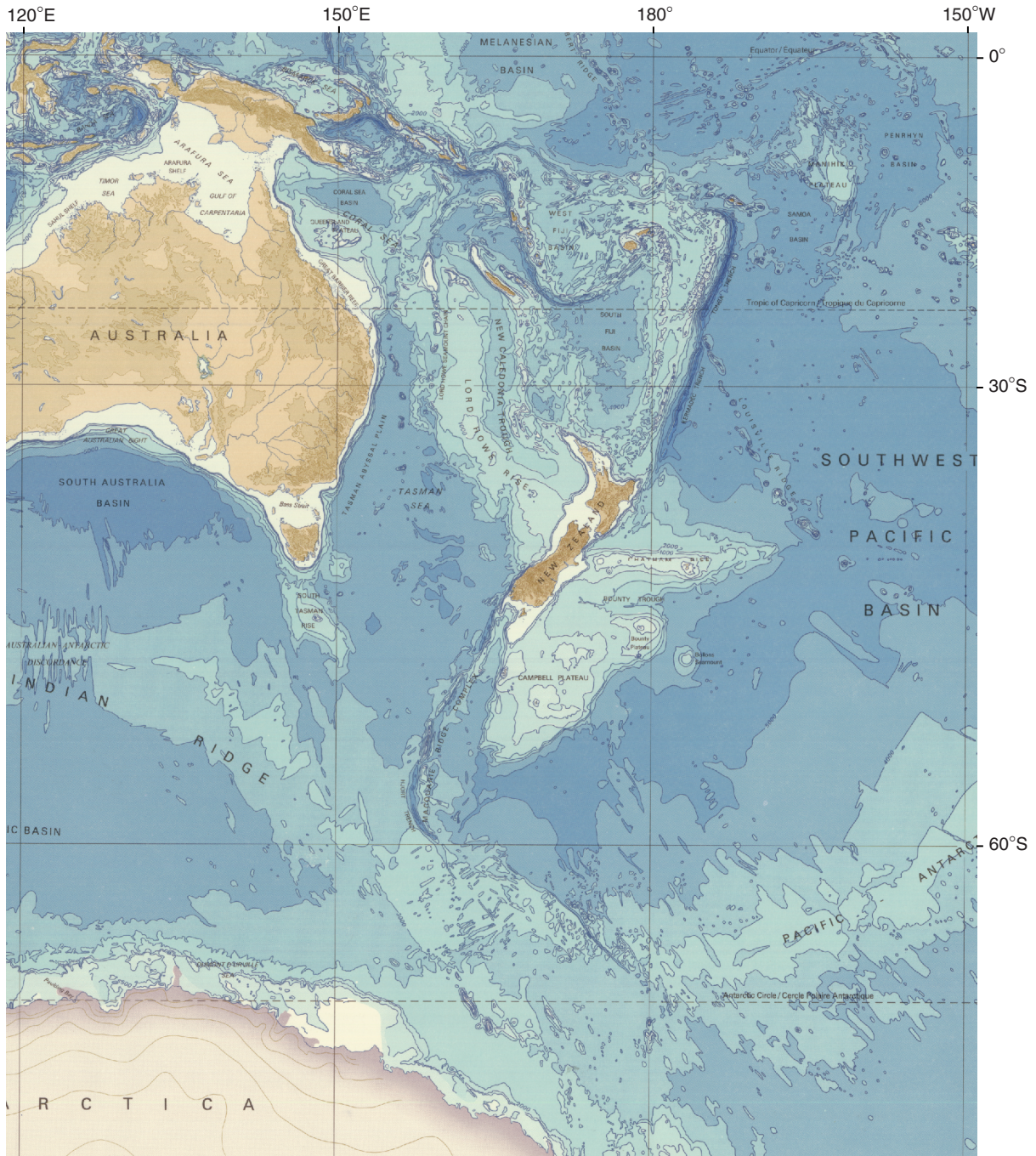
**Chart 6** Bathymetric chart of the North-west Pacific Ocean. Based on the World Sheet of the General Bathymetric Chart of the Oceans (GEBCO), published by the Canadian Hydrographic Service, Ottawa, Canada, 1984; reproduced with permission of the International Hydrographic Organization and the Intergovernmental Oceanographic Commission (of UNESCO) (see <http://www.ngdc.noaa.gov/mgg/gebco>). The GEBCO bathymetry is currently maintained and updated through the GEBCO Digital Atlas which is published periodically on CD-ROM by the British Oceanographic Data Centre (see <http://www.bodc.ac.uk>).





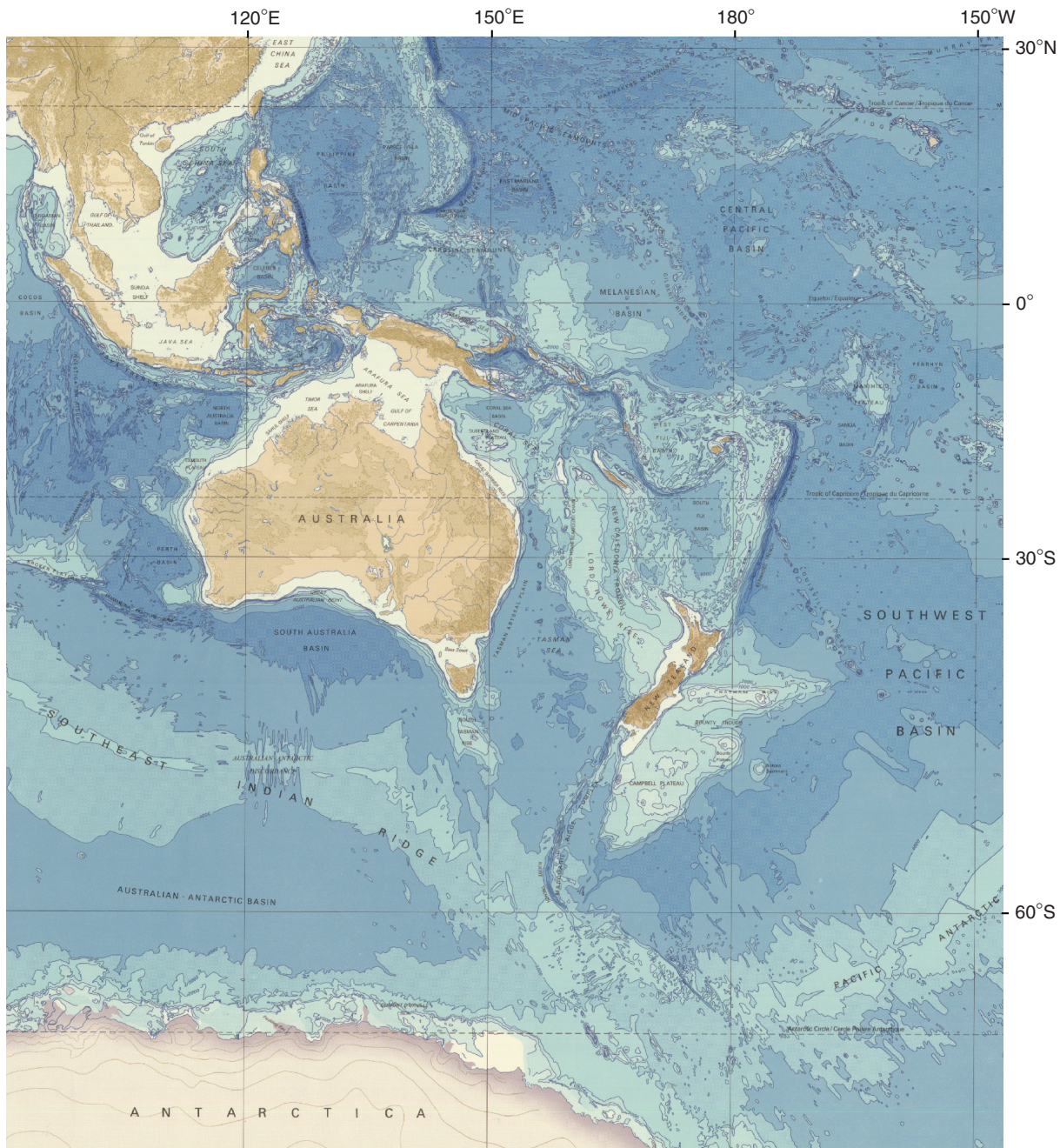
**Chart 7** Bathymetric chart of the South-east Pacific Ocean. Based on the World Sheet of the General Bathymetric Chart of the Oceans (GEBCO), published by the Canadian Hydrographic Service, Ottawa, Canada, 1984; reproduced with permission of the International Hydrographic Organization and the Intergovernmental Oceanographic Commission (of UNESCO) (see <http://www.ngdc.noaa.gov/mgg/gebco>). The GEBCO bathymetry is currently maintained and updated through the GEBCO Digital Atlas which is published periodically on CD-ROM by the British Oceanographic Data Centre (see <http://www.bodc.ac.uk>).





**Chart 8** Bathymetric chart of the South-west Pacific Ocean. Based on the World Sheet of the General Bathymetric Chart of the Oceans (GEBCO), published by the Canadian Hydrographic Service, Ottawa, Canada, 1984; reproduced with permission of the International Hydrographic Organization and the Intergovernmental Oceanographic Commission (of UNESCO) (see <http://www.ngdc.noaa.gov/mgg/gebco>). The GEBCO bathymetry is currently maintained and updated through the GEBCO Digital Atlas which is published periodically on CD-ROM by the British Oceanographic Data Centre (see <http://www.bodc.ac.uk>).





**Chart 9** Bathymetric chart of Ocean surrounding Australia and New Zealand. Based on the World Sheet of the General Bathymetric Chart of the Oceans (GEBCO), published by the Canadian Hydrographic Service, Ottawa, Canada, 1984; reproduced with permission of the International Hydrographic Organization and the Intergovernmental Oceanographic Commission (of UNESCO) (see <http://www.ngdc.noaa.gov/mgg/gebco>). The GEBCO bathymetry is currently maintained and updated through the GEBCO Digital Atlas which is published periodically on CD-ROM by the British Oceanographic Data Centre (see <http://www.bodc.ac.uk>).