

**AT** MICROFICHE  
REFERENCE  
LIBRARY

A project of Volunteers in Asia

Vegetation as an Indicator of High Wind Velocity

by: E. Wendell Hewson, John E. Wade and Robert  
W. Baker

Published by:  
Department of Atmospheric Sciences  
Oregon State University  
Corvallis, OR 97331 USA

Paper copies are \$ 2.00.

Available from:  
Department of Atmospheric Sciences  
Oregon State University  
Corvallis, OR 97331 USA

Reproduced by permission of the Department of  
Atmospheric Sciences, Oregon State University.

Reproduction of this microfiche document in any  
form is subject to the same restrictions as those  
of the original document.

VEGETATION AS AN INDICATOR OF HIGH WIND VELOCITY

PHASE I

FINAL REPORT

E. Wendell Hewson, John E. Wade  
and Robert W. Baker

OREGON STATE UNIVERSITY  
DEPARTMENT OF ATMOSPHERIC SCIENCES  
CORVALLIS, OREGON 97331

PREPARED FOR THE UNITED STATES

DEPARTMENT OF ENERGY  
DIVISION OF SOLAR ENERGY  
FEDERAL WIND ENERGY PROGRAM

DOE CONTRACT NO. EY-76-2226

## NOTICE

This report was prepared as an account of work sponsored by an agency of the United States Government. Neither the United States nor any agency thereof, nor any of their employees, makes any warranty, expressed or implied, or assumes any legal liability or responsibility for any third party's use or the results of such use of any information, apparatus, product or process disclosed in this report, or represents that its use by such third party would not infringe privately owned rights.

## ACKNOWLEDGEMENTS

This research was prepared for the U.S. Energy Research and Development Administration, under Contract No. EY-76-2226. We would like to extend special recognition to Mac Kim, a work-study graduate student, for his work on this research.

We would also like to thank those people who are collecting wind data for us in this study, included are Jim Curry, Bill Kearney, Janice Stixrude, Art Koerber, Mike Byrn, Dennis McCarthy, Bill Schwartz, Carol Douglas, Ginger Thompson, Wayne Eshelman, George McNab and Jay Steel.

Computer programming is provided by Jim Buckley and administrative support has been furnished by Diane Waters, Barbara Rossbacher, Leah Riley, and Becky Boster. Sincere thanks are extended to these individuals.

## ABSTRACT

The objective of this study is to develop methods of using wind deformed vegetation for the selection of optimum sites for utilization of wind energy. Five different indices of wind effects on trees have been developed and are presently being calibrated in terms of various wind characteristics. In addition wind shaped coastal shrubs are being investigated as indicators of persistent strong winds. Field studies are presently being conducted in the Columbia Gorge and in western Oregon. Considerable effort has been devoted to the development of a complete reference list concerned with wind deformed vegetation. Particularly useful references have been abstracted and presented in an Appendix.

The results up to this point indicate that three of the five indices of wind effect on trees appear to be good indicators of the mean wind speed. Among the factors affecting the response of these indicators are exposure, slope and species of the tree. A preliminary analysis using the limited wind data available indicates that the indices are more sensitive to the mean wind from the prevailing direction than to the mean wind from all directions. In this case contact anemometers, which are being used extensively in this study, may not provide sufficient information for calibration of the indices.

The results from the analysis of the effects of wind on the depth of coastal salal are inconclusive up to this point. A technique of using shoot number and length may provide more quantifiable results.

## TABLE OF CONTENTS

	Page
Title Page	i
Acknowledgements	ii
Abstract	iii
I. INTRODUCTION	1
II. SCOPE	1
a. Studies of Wind Effects on Trees	1
i. Definition of the Indices	1
ii. Background for Development of these Indices	2
b. Studies of Wind Effects on Coastal Salal	5
c. Literature Research	5
III. METHODOLOGY	5
a. The Development of Indices of Wind Effects on Trees	5
i. Field Studies	5
ii. Analysis of Field Data	6
b. Analysis of the Importance of the Mean Wind Speed to the Physiological Characteristics of Coastal Salal	7
IV. RESULTS	7
a. Wind Effects on Trees	7
b. Wind Effects on Coastal Salal	3
TABLES	
I. Index data collected for 28 conifers	10
II. Data for Yaquina Head experiment on effects on Coastal Salal	12
FIGURES	
1. Columbia Gorge vegetation experiment locations	13
2. Western Oregon vegetation experiment locations	14
3. Illustration of methods of determining eccentricity	15

4.	The relationship of height and circumference for Ponderosa Pine in Corvallis, Oregon	16
5.	The relationship of height and circumference for Douglas-fir in Corvallis, Oregon	17
6.	The relationship of height and circumference in windy locations for Ponderosa Pine	18
7.	The relationship of height and circumference in windy locations for Douglas-fir	19
8.	A representation of scales of deformation	20
9.	An illustration of the method of calculating the deformation ratio	21
10.	Method of calculating compression ratio	22
11.	A field survey form is illustrated	23
12.	Cores from each side of a tree are shown	24
APPENDIX A		
	Bibliography	25
	References from Barsch	33
	References from Yoshino	40
APPENDIX B		
	Abstracts of Selected Papers Useful in the Study of Wind Effects on Trees	53

## I. INTRODUCTION

Wind constitutes a large and practically untapped source of clean, replenishable energy. One of the major obstacles to utilization of this energy resource has been the cost. Up until now the cost of wind energy conversion has been high compared to that of fossil fuels. However, due to the escalating costs of fossil fuels, wind energy conversion systems are becoming cost competitive and, when integrated with hydropower would already be cheaper than oil-fired generation in certain areas of the United States. The effective utilization of these wind resources requires that the best sites be readily identified.

One of the problems in determining wind power potential is the absence of actual wind data in locations believed to have strong winds. Since power is proportional to the cube of the wind speed, it is crucial to know the strength of the winds at sites being considered. The development of quick and inexpensive methods for site selection is essential for wind power to be broadly competitive with conventional energy resources. A promising possibility is the use of biological indicators in site selection for wind energy conversion systems.

A study sponsored by the Energy Research and Development Administration is now underway at Oregon State University to investigate the use of plants as indicators of strong winds. The research up to this point has focused on wind shaped trees and the shrub salal as indicators of high winds. The objective of this research is to calibrate in terms of wind speed, wind deformed vegetation in order to permit location of potential wind power sites without the necessity for elaborate wind measurement programs. This report will summarize the scope, methods and results of the first year of research.

### II. SCOPE

The research activities have been concentrated in two areas, the Columbia Gorge and in western Oregon. Fifteen experimental sites have been established along the Columbia River as shown in Figure 1. In western Oregon five experimental sites have been set up (see Figure 2): three in the Coast Range and two on the Oregon coastline. At each experimental site wind data is being collected simultaneously with vegetation data. These field studies have been accompanied by an extensive literature search which will continue through the next contract period. This research is summarized briefly below.

#### a. Studies of Wind Effects on Trees

##### i. Definition of the Indices

Five indices of wind effects on trees have been developed and are being tested to determine the relationship between the index value and wind characteristics. Each index provides an easily obtainable, non-dimensional number which when calibrated will yield an approximation of the characteristic of wind responsible for the effect on trees. A definition of each of these indices follows.



Eccentricity (E) An indicator of the departure from circularity of the trunk of a tree. Eccentricity is defined as E, where:

$$E = \frac{(A^2 - B^2)^{1/2}}{A}$$

2A = major axis of the tree

2B = minor axis of the tree

See also Fig. 3.

Shape Index (S) A measure of the relative influence of wind on radial and apical trunk growth. The ratio is calculated by dividing the circumference of the tree at 1.5 m by its height (See Figs. 4,5,6, and 7).

Griggs-Putnum Type Deformation Rating (G) A subjective rating scale similar to that developed by Putnam (1948). Each tree is given a rating based on the characteristics of its wind deformation (see Fig. 8).

Deformation Ratio (D) An indicator of the degree of wind induced flagging of a tree. A ratio of angle  $\alpha$  (the angle between the crown and the trunk on the leeward side of the tree) and angle  $\beta$  (the angle between the crown and the trunk of the windward side of the tree) is calculated as in Fig. 9.

Compression Ratio (C) An indicator of the influence of the wind on the formation of reaction wood. The ratio is calculated by taking the annual increment of growth of the bole or trunk on the leeward side of the tree and dividing it by increment of growth of the bole on the windward side of the tree (Fig. 10).

#### ii. Background for Development of these Indices

Eccentricity is a ratio which defines the degree of departure from circularity. The eccentric growth of tree rings, with wider rings on the lee side of the tree, has often been observed in nature. Bannan and Bindra (1970) found an eccentricity in the cross section of trunks of several coniferous species which could not be ascribed to differential insolation. They found the major axis to be in the direction parallel to the prevailing winds. Similarly in Europe, Barsch (1963) found an average ratio of 1.17 for the diameter in the direction of the prevailing winds to that in the perpendicular direction. Jacobs (1954) firmly guyed tall pines and found the ring increment to be uniform along the boles while unguyed trees developed eccentric growth. These results provided the framework for the index of eccentricity.

Thinning to reduce stem density has become a common forestry practice and as a result, more attention is being focused on stem form development in thinned and unthinned stands (Yerkes, 1960; Lohrey, 1961, Groman and Berg, 1971). Yerkes found that thinned Douglas-fir had greater diameters than the unthinned controls. According to Carlton (1976), wind sway was probably responsible for increased diameter growth along with increased insolation, improved soil moisture and improved rooting.

Another effect of wind on trees is dwarfing. Wind increases transpiration by removing humid layers of air near the leaf or needle surface. The taller the plant, the more subject it is to desiccation by the wind. As a result, the height growth of a tree is reduced in areas with strong wind. The reduced height and increased stem diameter of trees exposed to strong winds was the basis for the shape index.

There have been a number of studies of the deformation of vegetation by wind including Putnam (1948), Barsch (1963) and Yoshino (1973) who have classified trees by the degree of deformation. Wind deformed vegetation may occur any place where the prevailing winds are strong. Coastal areas, river valleys, and mountainous regions have all been the subject of ecological investigations into this phenomenon.

Coastal Areas Because of the high winds which occur over many ocean areas, coastal regions have been observed to be particularly subject to tree deformation and other wind influences on vegetation. General discussions on coastal vegetation have been prepared by Oosting and Billings (1972) and by Oosting (1954), but because the effects of wind blown salt spray on coastal plant communities are difficult to distinguish from those of high winds alone, attention has also been devoted to the analysis of salt spray influences on coastal vegetation (see Boyce, 1954; Edwards and Holmes, 1968; Malloch, 1972; and Boerner and Forman, 1975).

River Valleys Certain river valleys experience high winds, such as the Rhone Valley of France (Barsch, 1963), and the Columbia River Gorge of the Pacific Northwest (Lawrence, 1939). Lawrence found two types of flagging common in the Columbia Gorge. In the west end of the Gorge, trees have a ragged tattered appearance. Most of the large branches project in a westerly direction. On the east side of the tree, branches appear to be pruned. Strong east winds occurring with freezing rain were proposed as the cause of this type of deformation.

Conifers on the east end of the Gorge differ from those in the west; not only in the direction of their asymmetry, but also in the way they appear to be wind trained. The trunks are bowed toward the east and the branches are bent in the same direction.

Mountain Regions Strong winds occur regularly in many mountainous regions. The flagged trees on Whiteface Mountain in New York's Adirondack Mountains were studied by Holroyd (1970) using both the direction of branch growth and the position of reaction wood (abnormal wood structure induced by wind stress) in the trunk tops. Wind instruments placed at various locations on the mountain during the summer recorded the same prevailing wind directions as indicated by the trees. The author mentions that the degree of flagging might be calibrated to obtain wind speed, but he did not attempt to do so. Studies of tree flagging in the subalpine zone of Japan have been conducted by Yoshino (1973) and in the Ajdovscina Region of Yugoslavia by Yoshino (1973) and by Yoshino *et al.* (1973). There has been no attempt in any of these studies to correlate wind speeds and the degree of flagging.

The indices G and D which are indicators of wind induced changes in the form of the crown of a tree are being related to wind speeds measured at each location in our study.

Mayhead (1973) investigated the drag coefficients of a number of trees in a wind tunnel and found that they vary significantly but the drag coefficient decreases sharply with increasing wind speed. Our research has shown that Ponderosa Pine are deformed to a lesser extent than Douglas-fir between 2 - 6 m sec<sup>-1</sup> but above that speed both show equal deformation reflecting the decreasing importance of the difference in drag coefficients between the two species.

As discussed earlier, trees exposed to strong unidirectional winds exhibit eccentricity in the width of their growth rings. "Such eccentricity is usually associated with particular characteristics in cell anatomy and is designated reaction wood" (Fritts, 1976). The reaction wood which appears at the lee side of the tree is called compression wood. The rings with compression wood are wide and contain a larger proportion of late (dark) wood than the rings on the windward side of the tree. The reaction wood in coniferous stems may be attributed to lateral redistribution or asymmetric production of a growth regulating substance, a growth inhibitor, or an auxin-destroying enzyme (Fritts, 1976).

Another theory regarding tree stem development is called the "beam of uniform resistance". This theory postulates that a tree with a limited supply of woody substance available each year will distribute the wood along the stem so as to equalize the resistance to breakage due to wind sway. McMahon (1975) found that in most trees the diameter of a tree increases as the 3/2 power of the tree height.

Carlton (1976) found in mechanically swayed Douglas-fir that there was a significant increment growth increase in the direction of the sway. The same phenomenon was found in earlier studies by Bannan and Bindra (1973), Barsch (1963), Jacobs (1954), Neel and Harris (1971) and Hall (1969).

Büsgen and Münch (1931) cited examples where longitudinal tension and pressure resulted in no anatomical changes. They concluded differential pressure and tension is required for increased diameter growth and that dynamic stretching and compression of the tissue acts as the growth stimulus.

In many areas, the strongest winds are not during the growing season. This particularly true in the west end of the Columbia Gorge. According to Duffield (1968), the tree must have some sort of memory of the magnitude of non-growing season wind storms so that the stem will form to resist breakage. Fritzche (1933) also discussed a safety factor which would strengthen the stem to resist long return period storms. He reasoned that if no such mechanism were present, there would be selected pressure against the tree's continued survival. These studies of the growth of trees in windy environments provided the background for our compression index which seeks to relate wind speed to the ratio of radial growth on lee side and windward side of the tree.

## b. Studies of Wind Effects on Coastal Salal

The effect of wind on the shrub salal (Gaultheria shallon Pursch) is being investigated at Yaquina Head on the Oregon Coast. The growth of salal in four locations on this exposed coastal headland is being measured. At two of the locations the wind speed over the salal has been reduced by 50% by specially constructed screens. Two other unscreened locations serve as control sites. The monthly growth of salal is being monitored by the use of photographs, counts of the number of new shoots and measurements of their length on selected shrubs in an attempt to determine the importance of wind on the growth of these plants.

## c. Literature Search

During the past year a considerable amount of time has been devoted to the development of complete reference list of papers, books and reports concerned with deformed vegetation and estimation methods for wind speed and direction using wind shaped trees or plants. A bibliography with nearly 300 references is included in Appendix A. Abstracts of selected references which appear particularly useful are presented in Appendix B.

## III. METHODOLOGY

### a. The Development of Indices of Wind Effects on Trees

#### i. Field Studies

The five indices defined above are calculated from data collected in the field. At each experimental site wind data is being gathered so that the relationship between the wind and each index value can be determined. At nine of the locations wind data is being collected by using contact type wind-run anemometers, from which monthly averaged wind speeds can be determined. At three locations temperature in addition to wind is also being measured. The sites that have been chosen for study have been selected either because of the presence of wind deformed vegetation or because wind information and trees happen to be available in the same area.

The procedure needed to develop index values for each tree involves first of all a physical examination of the tree and its environment which includes amount and direction of wind induced flagging, nearby sheltering vegetation which may affect tree form, and terrain influences that may affect stem shape. Measurements are made of tree height and circumference, major and minor axis of the trunk, and the altitude of the location where the tree is growing. A photograph is taken from a spot perpendicular to the direction in which the tree is flagged for later laboratory analysis of the degree of wind flagging. The tree is then cored on the side facing the prevailing wind direction at breast height, 1.5 m; a core is also taken from the opposite side of the tree trunk. The holes in the tree are plugged and the cores are mounted in blocks and labeled for laboratory analysis. All the data is recorded on an encoded data sheet (see Fig. 11).

Dendrometer readings on a scheduled basis are taken on the windward and leeward side of the tree to determine the difference in diameter growth rate. The dendrometer is a standard dial micrometer gauge mounted in a metal frame. Three screws are driven into the xylem (non-growing wood) on both the windward and leeward side of the tree; these screws form a plane not affected by current growth. The base of the dendrometer is placed against the screws and the distance between the screws and the bark is measured. Dendrometer readings are greatly affected by moisture stress in the trees and negative growth readings may occur. To obviate this problem, readings are taken as near as possible to the same time of day and wet bulb and dry bulb temperatures are measured so that inferences of the relative amount of moisture stress can be made.

On a limited number of trees, core samples and dendrometer readings are taken from the sides of the tree perpendicular to the prevailing wind direction. These readings are taken to validate the hypothesis that wind is the factor causing a differential in the increment of growth between the windward and leeward side of the tree.

The final step in the field analysis may include the collection of needles, bark and a cone so that positive species identification can be determined if necessary by a dendrologist. Up to the present time the study has concentrated on Douglas-fir (Pseudotsuga menziesii) and Ponderosa Pine (Pinus ponderosa), but also includes Noble Fir (Abies procera) and Sitka Spruce (Picea sitchensis). Future studies will include deciduous trees and shrubs.

#### ii. Analysis of Field Data

The wind data is processed in the Wind Power Research Laboratory at Oregon State University to determine hourly, monthly, and annual mean wind speed and the percent frequency of winds from each direction. Field data on each tree is processed and the indices defined earlier are calculated. Tree cores are sanded, polished and sent to the Forest Science Laboratory for tree ring analysis. The data on the tree rings is cross dated, as shown in Fig. 12, to insure that the rings on each side of the tree are aligned and represent the year assigned. Compression ratios are calculated for each year by taking the increment of growth on the windward side and dividing it by increment of growth on the leeward side. In addition an average compression ratio is calculated to give an index of the wind's effect on the tree integrated over the life of the tree.

Statistical relationships will be developed between each of the index values and wind speed or some characteristic of the wind regime which is responsible for the tree deformation. At the present time complete wind data for more than a year is available at only eight of the nineteen locations. Vegetation data is presented in Table I.

b. Analysis of the Importance of the Mean Wind Speed to the Physiological Characteristics of Coastal Salal.

Field studies on the effect on wind on salal have commenced at Yaquina Head on the Oregon Coast. To test the hypothesis that wind is the environmental factor that most affects the depth of the salal, the following experimental program has been set up. In one location a screen 120 cm wide and 90 cm high was placed perpendicular to the prevailing northerly summer winds in a patch of salal. The purpose of the screen was to reduce the wind speed sufficiently so that comparisons could be made between the growth of salal behind a screen and salal growth where the wind flow is unobstructed. Two sets of screens were set up in another spot to obstruct both north and south winds from a patch of salal. This screen is 180 cm wide and 90 cm high. The wind flow behind the first screen and between the other two screens is measured with a contact type wind-run anemometer which gives the average wind speed over the period of observation, whether it be a minute or a year. As a control, another contact anemometer was placed in an unscreened patch of salal. Near each patch of salal growth stakes were driven into the ground and photographs were taken on a monthly basis from four camera mount locations. In addition three branches were selected and marked for analysis of new shoot number of length. One branch was chosen from each screened area; two branches were selected in unscreened areas. These branches were diagrammed and buds were counted and measured; as the season progressed the buds bloomed, and became new branches.

## V. RESULTS

a. Wind Effects on Trees

Since only short series of wind data are available to date, a meaningful comparison of index values and wind speeds is not yet possible. Strongest winds are expected to occur at Augspurgen Mountain, Seven Mile Ridge, Ortley Ridge and Cape Blanco. The limited wind data available for these locations indicates annual average wind speeds are greater than  $7.5 \text{ m sec}^{-1}$ . Areas expected to have lower winds include Dallesport, Wasco, Corbett, Wren and Larkwood Meadows. The six-year average wind speed at Dallesport is  $3.6 \text{ m sec}^{-1}$ . Limited data from the other four locations indicates average winds of less than  $4 \text{ m sec}^{-1}$ . Those indices which best reflect the difference in winds between these locations are G, D and C with the exception of one C value at Corbett. The E and S indices also show high values in strong wind areas but seem to be less sensitive and vary more between trees at the same location. The indices S, E and C are also strongly affected by other factors such as: species and age of tree, slope of the land, and competition from other trees for food reserves. Slope and competition appear to be particularly important factors affecting the shape ratio and eccentric growth as indicated by the eccentricity and compression ratios. The effect of slope on eccentric growth is well documented but the mechanism by which a tree adds this reaction wood is less certain. In deciduous trees reaction wood or wide rings are on the uphill side of the trunk and termed tension wood. In conifers reaction wood is found on the downhill side of the trunk and referred to as

compression wood. The mechanisms that could cause reaction wood include asymmetric auxin production, growth inhibitors or auxin destroying enzymes.

Competition will result in eccentric shaped boles if growth in one or more quadrants is affected by competition for light and nutrients. Trees in open areas or thinly populated stands will also generally have larger circumferences for the same height than trees in more densely populated stands.

Among the things we have learned in our research thus far include:

- \* Exposure of the trees to wind may vary over the life of the tree and therefore the analysis of indices for a dominant tree in stand of trees is more complex than the analysis for an isolated tree.
- \* Competition for light and food reserves has a strong influence on all indices but particularly on C, E, and S. Isolated trees should be analyzed as a separate data set from trees in a forest.
- \* Slope seems to be an important factor affecting the formation of reaction wood, eccentric growth and the relationship of height and circumference. In future analyses an attempt will be made to filter out this effect.
- \* Species and age influence the response of each index to the wind. In Ponderosa Pine, the response of the values of Eccentricity seem more sensitive to the wind speed than the values for Douglas-fir. Compression ratios in young trees vary more than those of mature trees.
- \* It appears that trees may be more responsive to the average wind speed from the prevailing direction than the average wind from all directions. If this is true, contact type wind-run anemometers may not provide sufficient information for our study.

These results are promising but we will need more data and more detailed wind information particularly from locations which have long term wind records.

#### b. Wind Effects on Coastal Salal

The results of the research conducted thus far on wind effects on salal are inconclusive. Analysis of photographs taken over the four-month period from April - July 1977 indicated a slight increase in plant growth but almost no difference in growth between screened areas and unscreened areas could be detected. The plants behind the large screen appeared to have the largest increase in growth (about 3 cm). The other

locations had detectable growth but less than 3 cm. The growth stakes had 3 cm increments.

Since the errors in taking and interpreting the photographs are likely to be large compared to the growth of the salal, it appears doubtful the measuring of growth using photographs will be successful.

A different technique of evaluating growth was also tried. Analysis of shoot length and number indicated an average increase of shoot length of just over 3 cm and an overall decrease of shoot number over the four month period.

There was very little difference in shoot length between the screened and unscreened areas (see Table II). The data indicated that shoot length increased slightly more in the open spots than in the screened sites and there was a net decrease in shoot number in the open or control locations.

At this point, it would be difficult to conclude anything from these results except that using shoot length and number gives more analyzable data than photographs which may have errors caused by inaccurate camera positioning and errors in photographic interpretation.

Recently, the topmost leaves of the salal in open areas have turned brown on the top. The salal behind screens does not seem to be as affected as those plants which are not shielded. This scorching by wind, salt or some other factor may affect growth during the remainder of the growing season and could provide more clues as to the affect of screens by September.



Table I. Index data collected for 28 conifers in Oregon and Washington

<u>Tree Identifier</u>	<u>Location</u>	<u>Altitude</u>	<u>E</u>	<u>S</u>	<u>D</u>	<u>Direction of Flagging</u>	<u>C</u>	<u>G</u>
151	Stevenson, WA	110 m	0.45	.09	1.3	W	1.22	2
161	Crown Point	218 m	0.43	.09	5.9	SW	1.54	7
162	Crown Point	218 m	0	.11	6.7	SW	1.57	7
381	Augspurgen Mtn.	1010 m	0.20	.09	8.3	SE	1.74	4
382	Augspurgen Mtn.	1040 m	0.37	.12	2.6	E	1.75	4
383	Augspurgen Mtn.	1010 m	0.32	.07	5.9	E	1.92	4
401	Lyle, WA	20 m	0.40	.10	1.8	E	2.2	3
402	Lyle, WA	20 m	0.49	.07	2.5	E	1.44	3
491	Corbett	225 m	0.66	.10	*	WSW	1.47	2
492	Corbett	225 m	0.36	.10	1.8	WSW	1.25	2
501	Mosier Kaiser Ranch	220 m	0.28	.11	1.2	E	1.31	2
512	Cathlamet Hills	333 m	0.36	.10	2.5	E	1.27	3
511	Cathlamet Hills	333 m	0.24	.12	2.6	E	1.31	3
541	Wind Mountain	293 m	0.31	.06	4.0	SE	1.34	3

Table I - continued

<u>Tree Identifier</u>	<u>Location</u>	<u>Altitude</u>	<u>E</u>	<u>S</u>	<u>D</u>	<u>Direction of Flagging</u>	<u>C</u>	<u>G</u>
551	7 Mile Ridge	710 m	0.41	.11	3.9	E	1.95	4
552	7 Mile Ridge	710 m	0.45	.11	3.5	E	2.0	4
561	Wren	140 m	0.28	.09	3.5	NE	1.17	1
571	McCulloch Peak	610 m	0.30	.08	3.0	SE	1.13	3
591	Larkwood Meadows	670 m	0.20	.06	1.7	E	1.6	2
592	Larkwood Meadows	670 m	0.58	.08	1.7	E	1.34	2
601	Wasco	660 m	0.34	.08	1.7	E	*	2
611	White Salmon Ridge	530 m	0.23	.06	1.4	ENE	1.68	3
621	High Prairie	612 m	0.47	.11	5.3	E	1.13	3
662	Ortley Ridge	620 m	0.25	.09	7.4	E	2.18	4
661	Ortley Ridge	715 m	0.40	.08	3.7	ENE	1.78	4
651	Cape Blanco	10 m	0	.11	4.0	S	*	7
641	Prairie Mtn.	1050 m	0.24	.13	2.0	N	1.24	3
631	Dallesport, WA	80 m	0.24	.09	1.8	E	1.46	2

\* Missing data

Table II. Data for Yaquina Head experiment on wind effects on coastal salal.

<u>Date</u>	<u>Site</u>	<u>Average Wind Speed m/sec</u>	<u>Average Shoot Length cm</u>	<u>Shoot Number</u>
12 May 1977	Screen #1	.8	2.4	8
12 May 1977	Screen #2	.8	.9	11
12 May 1977	Open #1	1.6	1.9	6
12 May 1977	Open #2	1.6	1.3	8
08 June 1977	Screen #1	.6	2.8	8
08 June 1977	Screen #2	.4	3.2	9
08 June 1977	Open #1	1.2	6.3	6
08 June 1977	Open #2	.8	4.2	7
06 July 1977	Screen #1	1.1	6.1	10
06 July 1977	Screen #2	2.1	3.7	10
06 July 1977	Open #1	2.6	5.4	6
06 July 1977	Open #2	4.0	5.5	6

Net increase in shoot length and number:

Screened sites	68%	0.5
Open sites	69%	-1.0

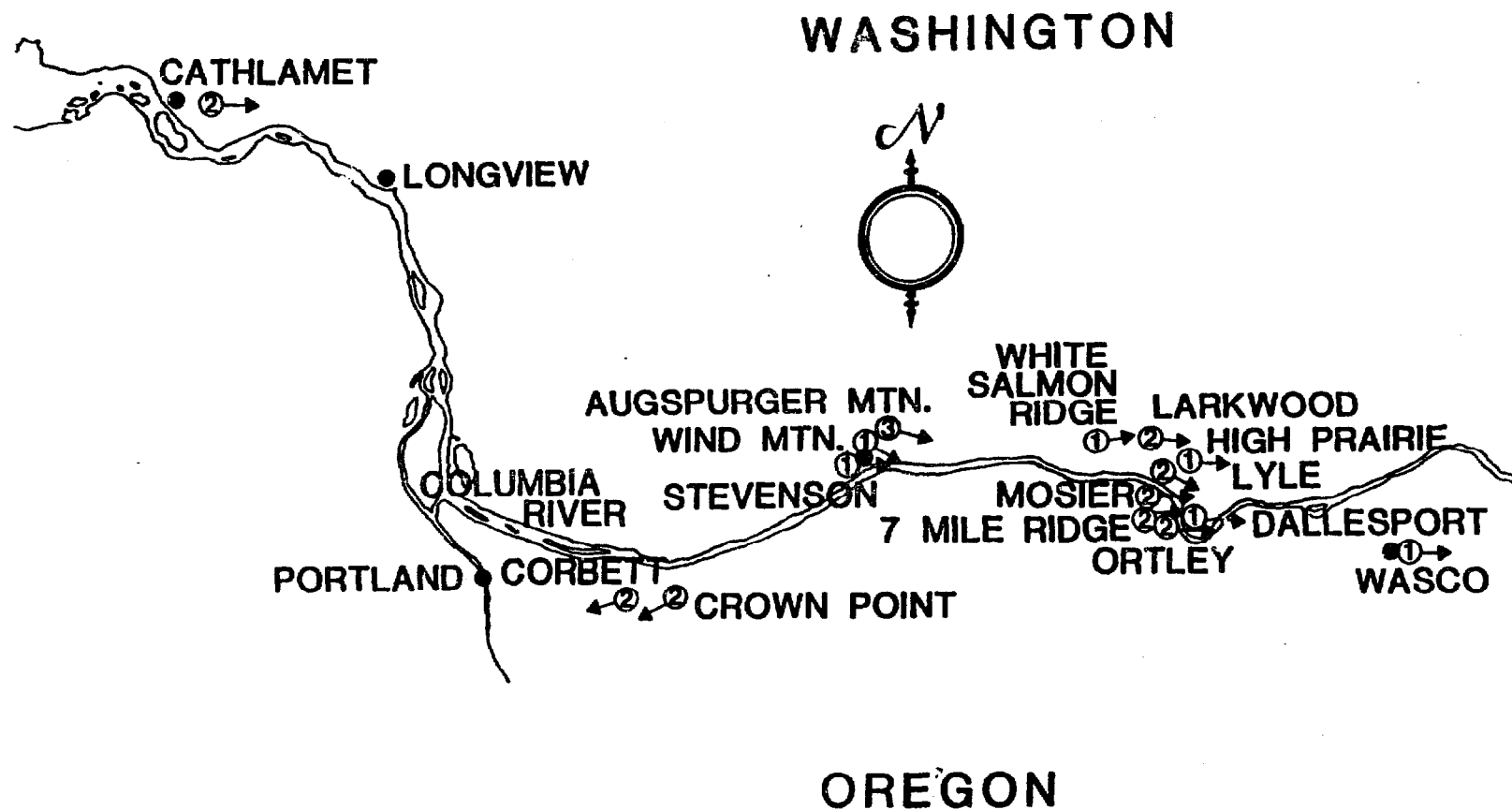


Figure 1. Biological wind prospecting locations along the Columbia River. Numbers inside the circle denote the number of trees studied at each site. Arrows indicate the direction of the wind as indicated by the flagging.

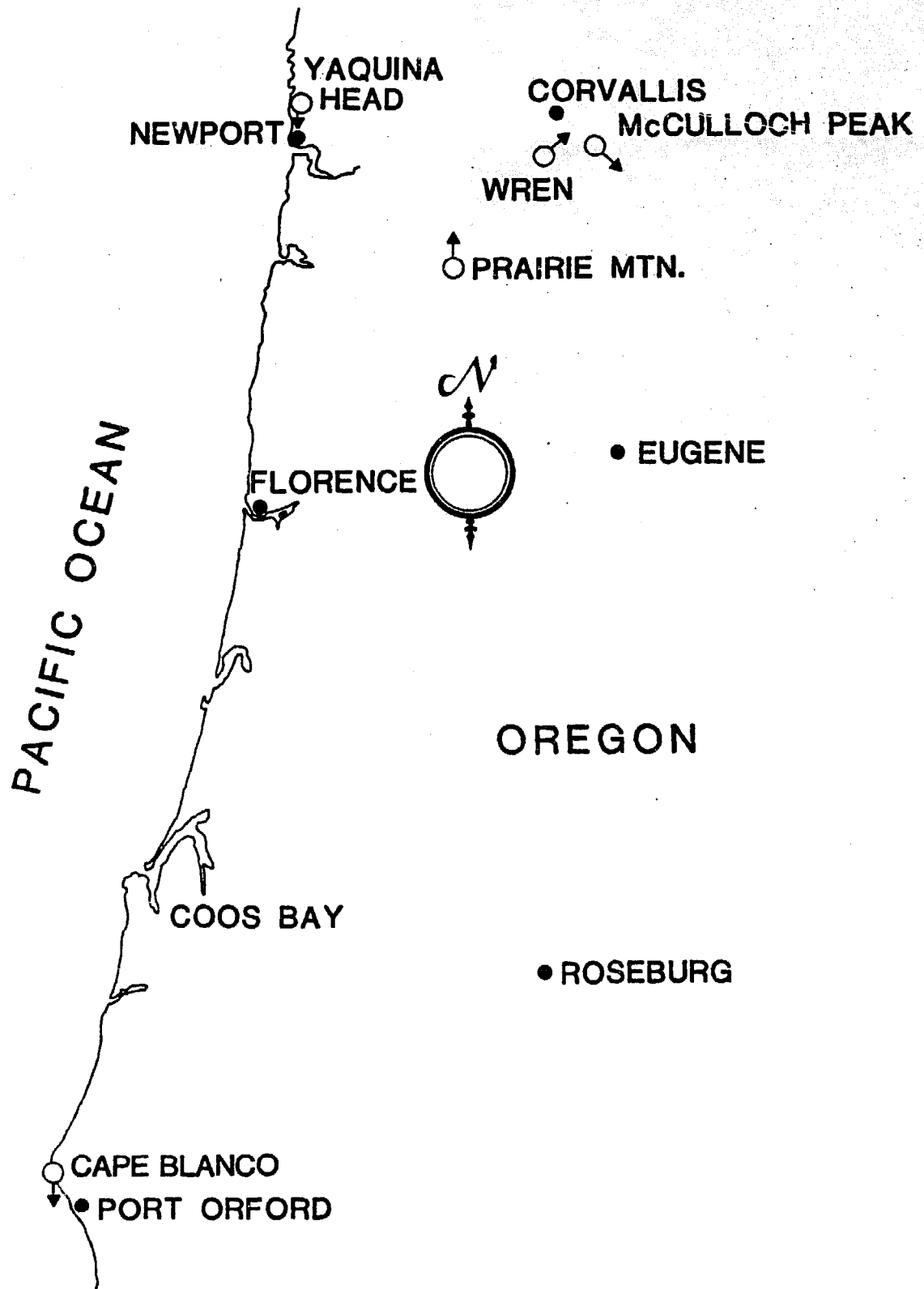
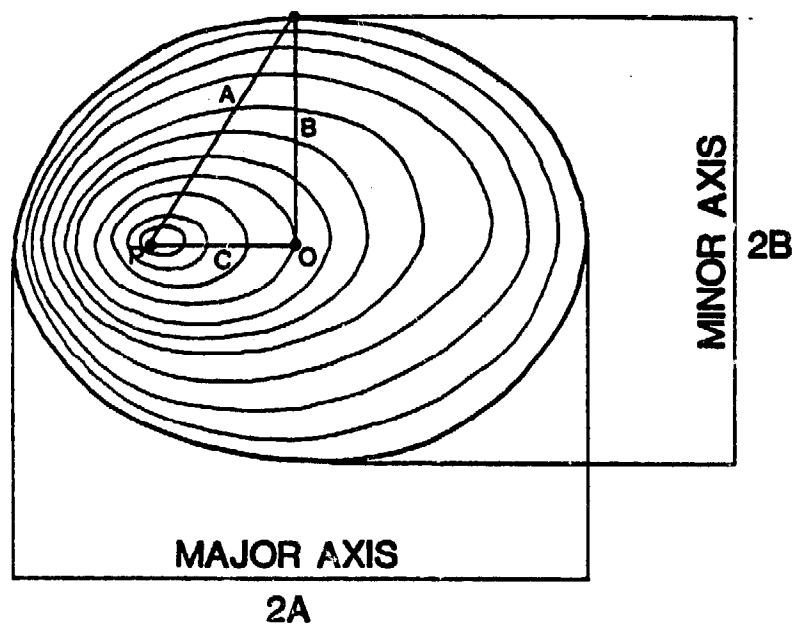


Figure 2. Biological wind prospecting study sites in western Oregon.

## DETERMINING THE ECCENTRICITY OF CONIFER STEMS



P = PITH OR CORE  
O = CENTER

$$E = \frac{C}{A} \quad C^2 = A^2 - B^2$$

$$E = (A^2 - B^2)^{1/2} / A$$

Figure 3. The method of determining the eccentricity of the trunk of a tree from the outside involves measuring the length of the major and minor axes with tree calipers.

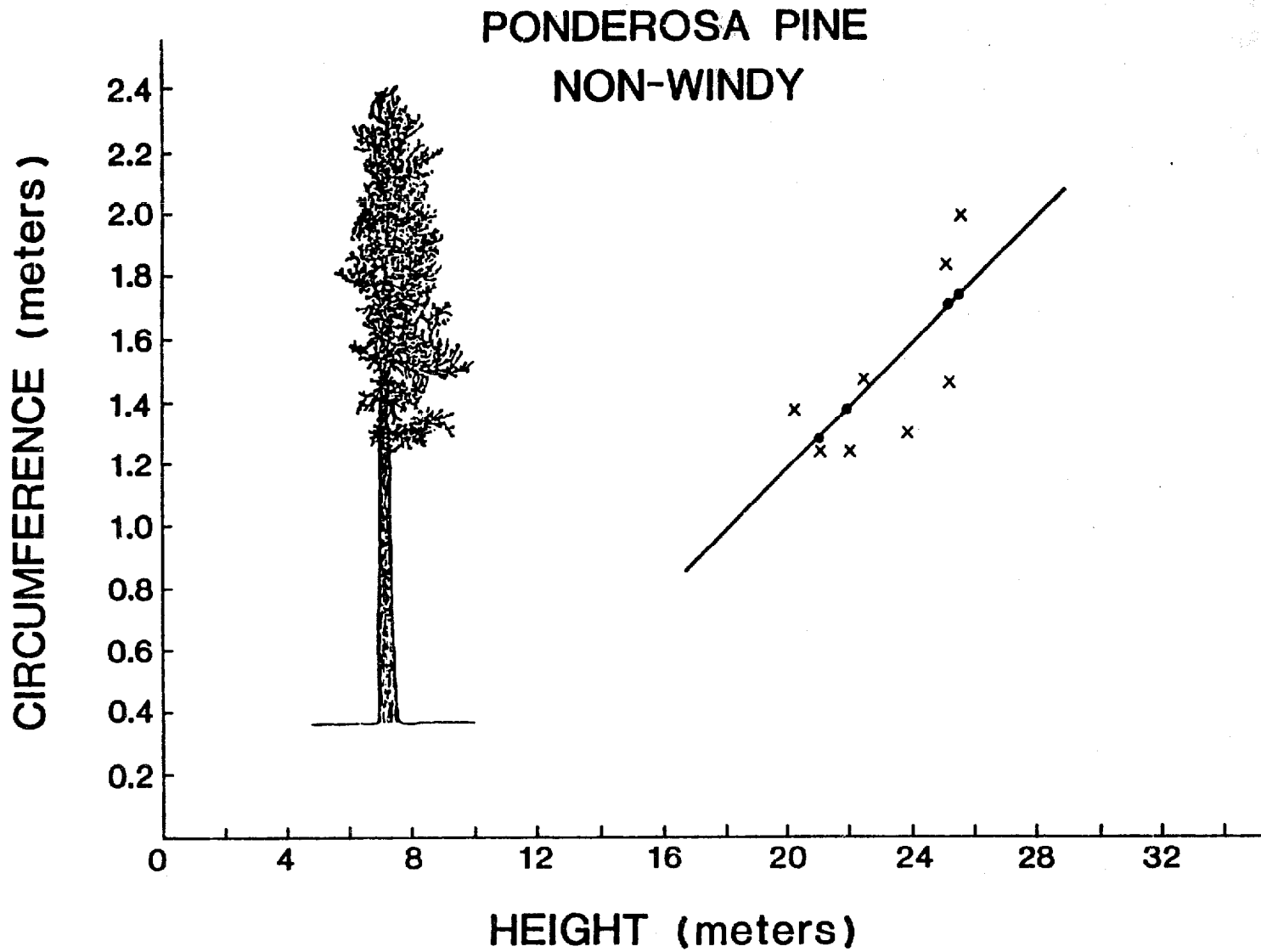


Figure 4. The relationship between height and circumference at a non-windy location.

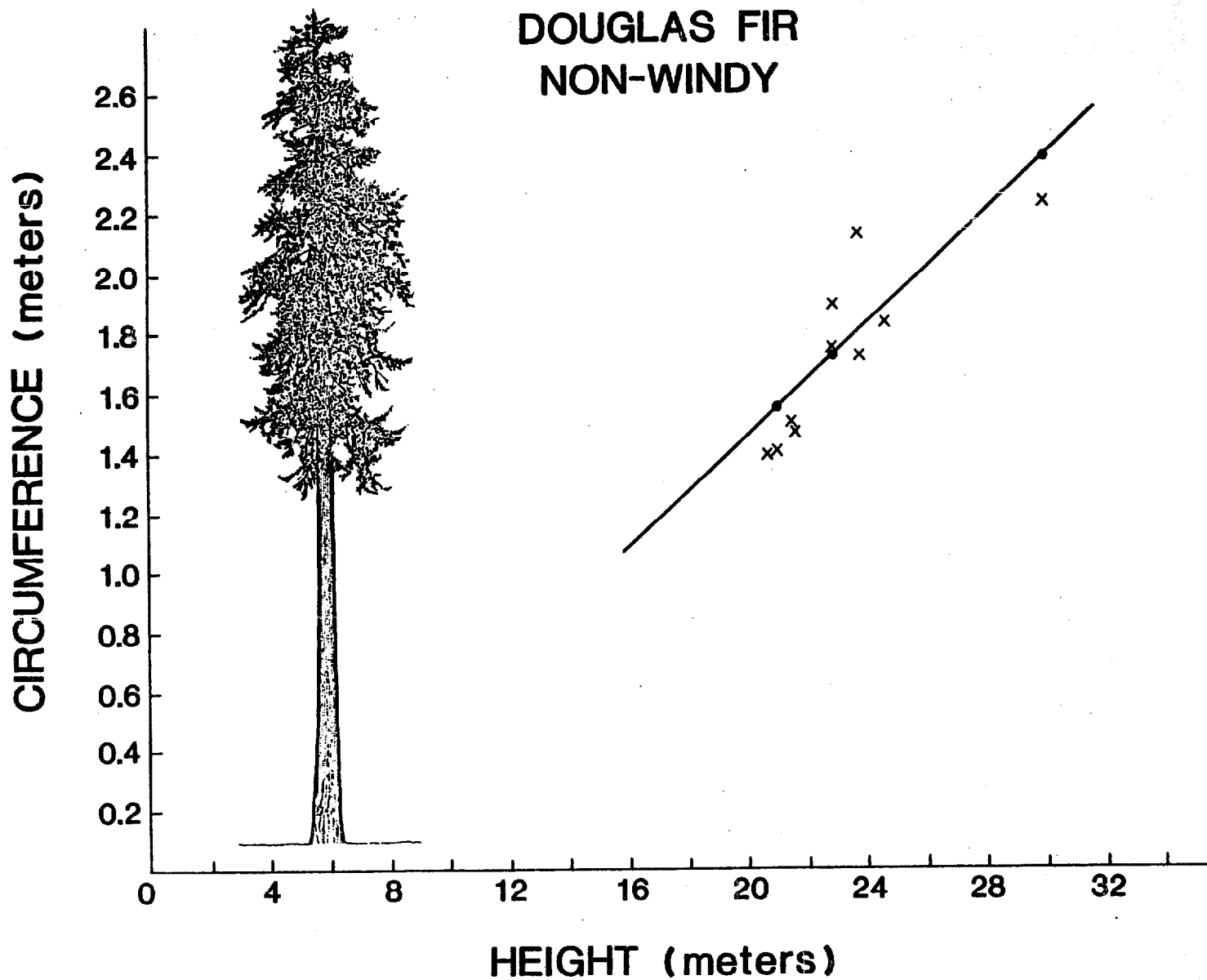


Figure 5. The relationship between height and circumference for Douglas-fir in Corvallis, average annual wind speed  $2 \text{ m sec}^{-1}$ .



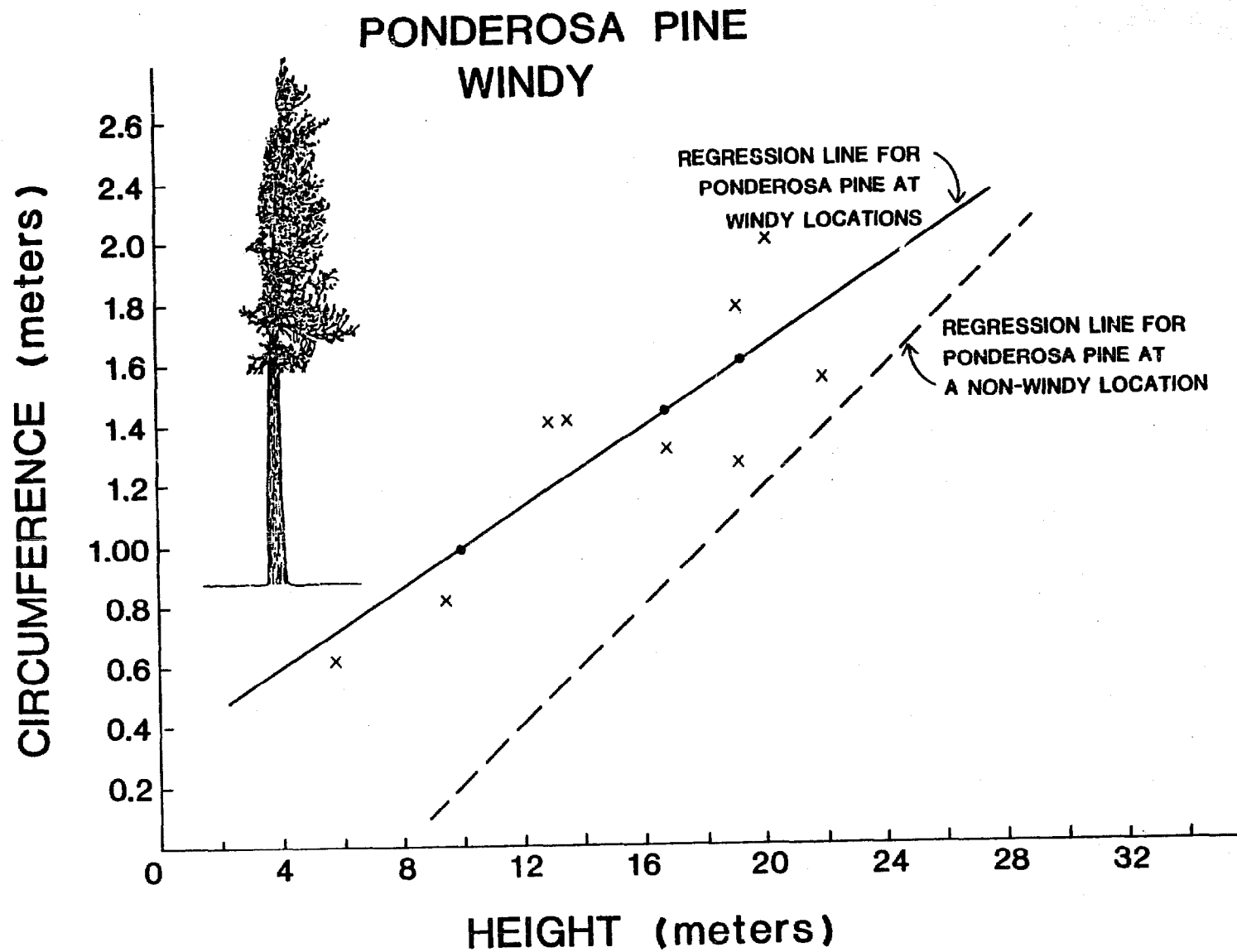


Figure 6. The relationship of height and circumference at biological wind prospecting sites. Note larger circumferences for the same height.

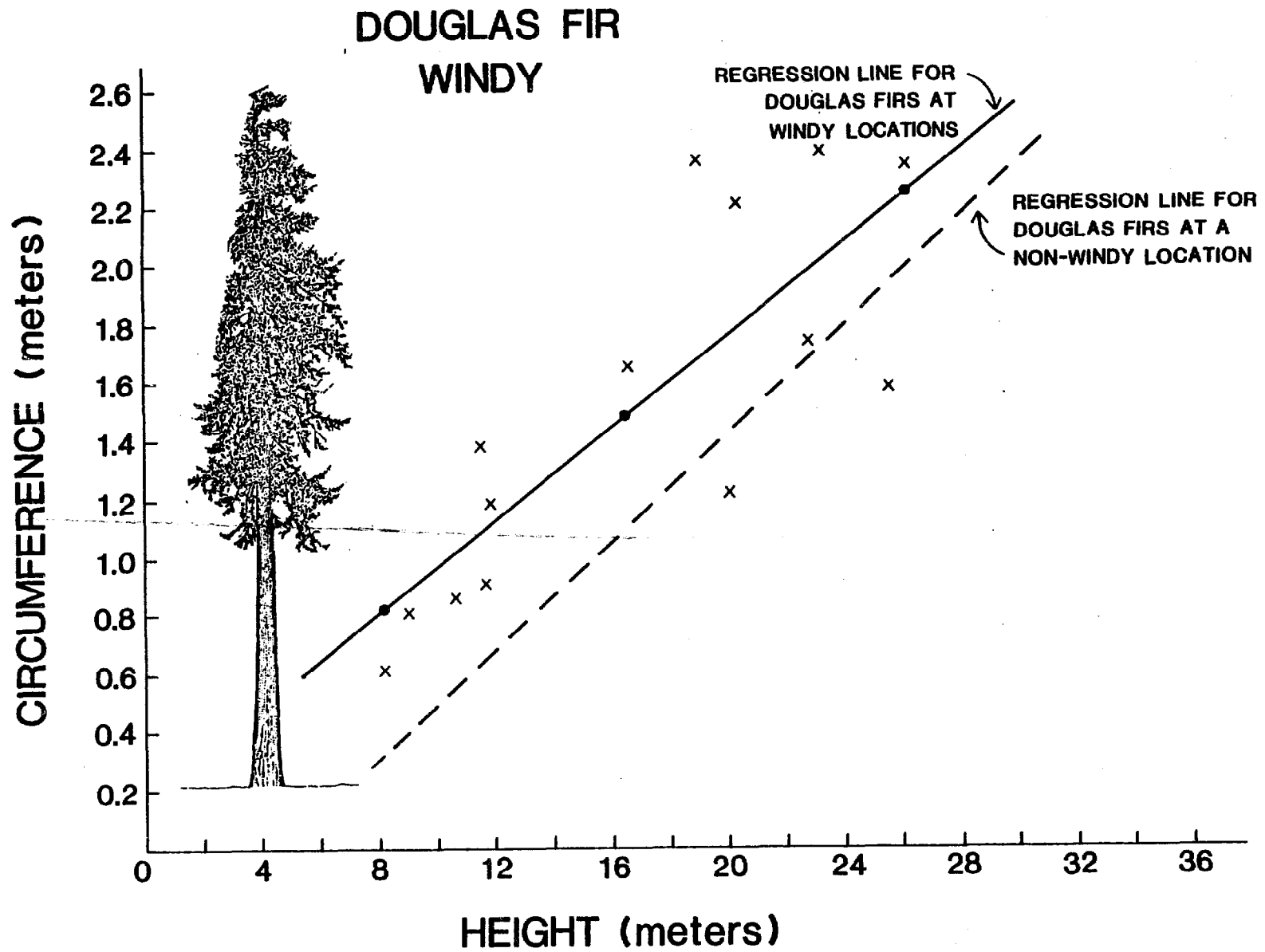


Figure 7. The relationship of height and circumference for 14 Douglas-fir in windy areas.

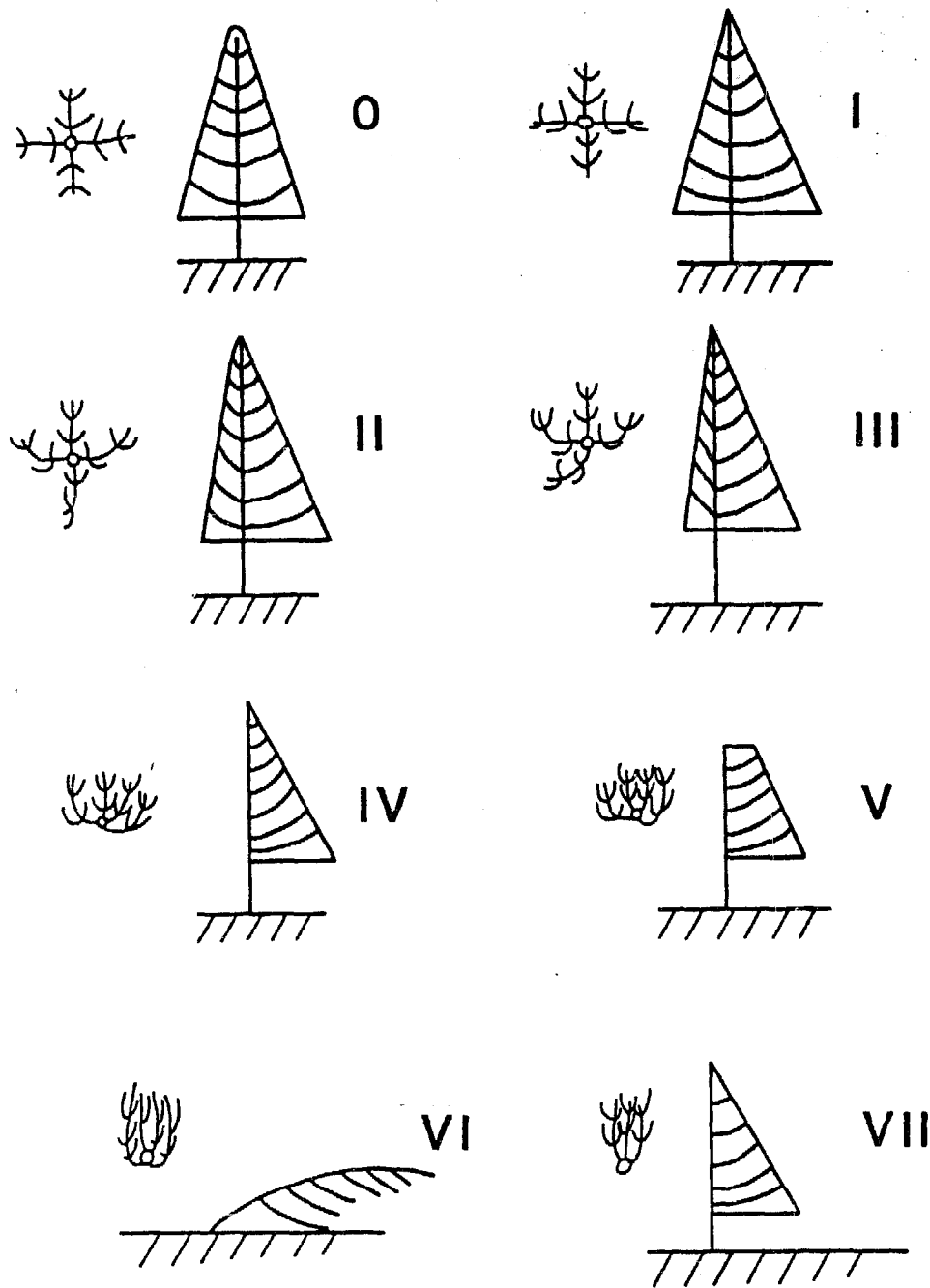


Figure 8. A representation of the rating scale based on the shape of the crown and degree of bending of twigs, branches, and the trunk. Class VII is pure mechanical damage.

$$D = \frac{a}{\beta}$$

PREVAILING  
WIND  
DIRECTION

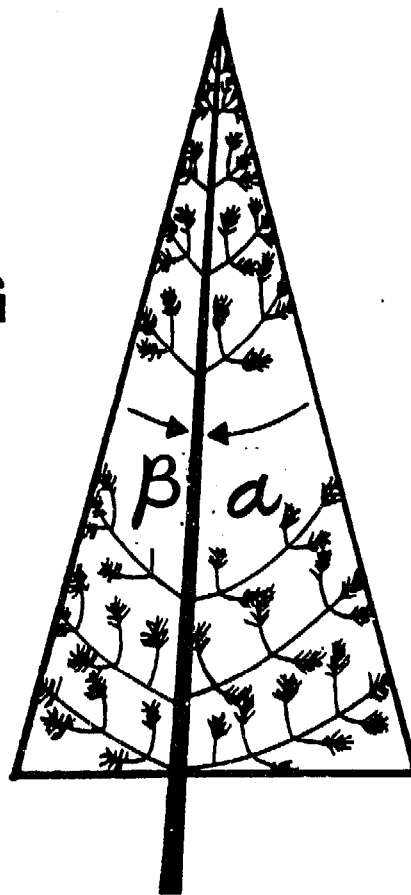



Figure 9. The deformation ratio is based on the degree of flagging of the crown.

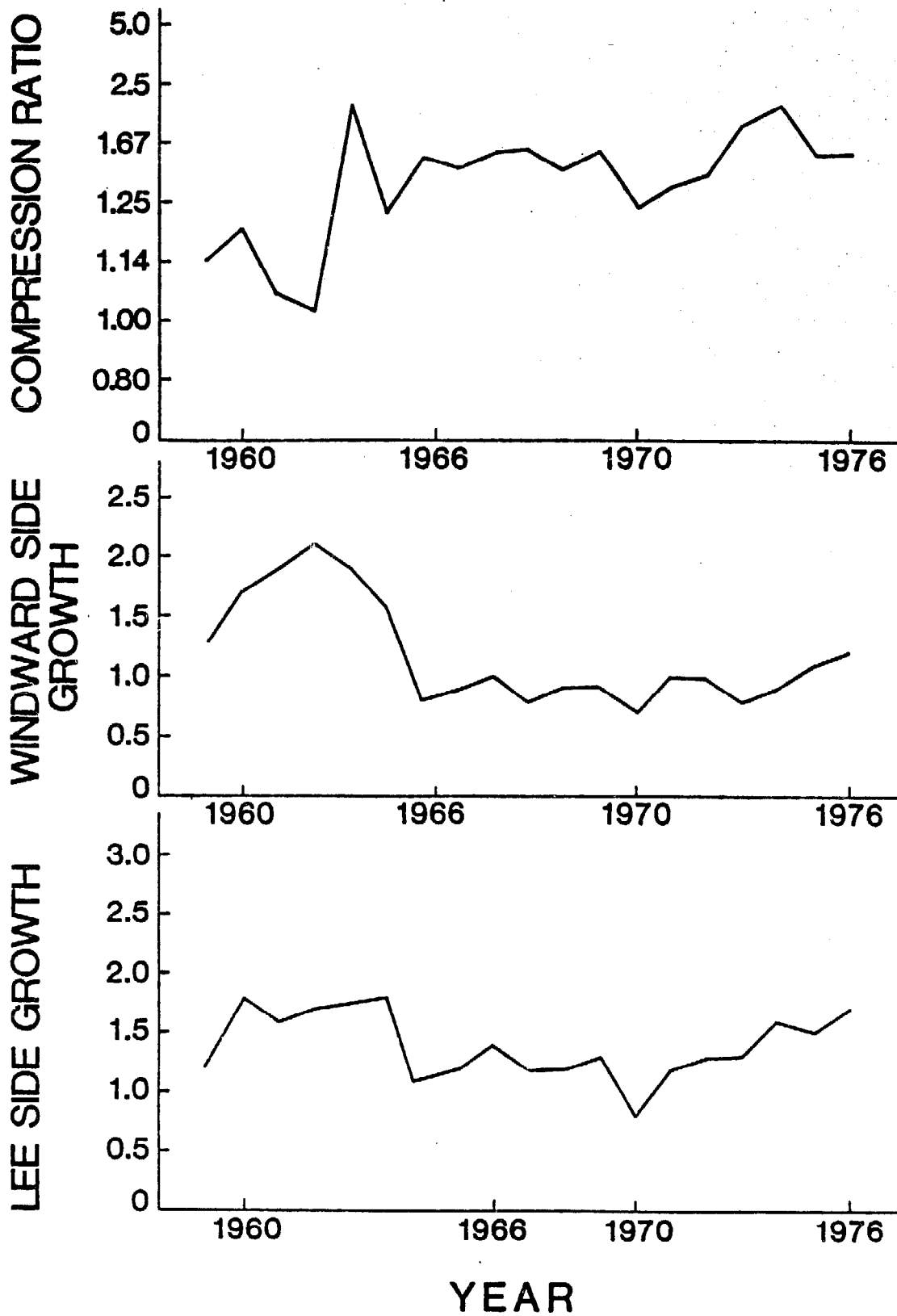


Figure 10. Compression ratios are calculated for each year from ratios of leeward to windward growth.

FIELD SURVEY FORM FOR VEGETATION STUDY

TREE IDENTIFER

DATE

SPECIES OF TREE

GEOGRAPHIC LOCATION

ALTITUDE

CONDITION OF TREE

DIMENSIONS OF MAJOR & MINOR AXIS

HEIGHT OF TREE

CIRCUMFERENCE (BREAST HEIGHT)

DIRECTION OF FLAGGING

RELATION OF TREE TO SLOPE

NEARBY TOPOGRAPHY

SOIL CHARACTER & DRAINAGE

PROXIMITY OF OTHER VEGETATION

DATE OF LAST RING

DIAGRAM OF CORE SAMPLE  
LOCATIONS AND TREE DIRECTION  
OF SAMPLES

PHOTOGRAPHS

DATA FOR BEGINNING OF GROWING SEASON DATE: \_\_\_\_\_

DRY BULB TEMPERATURE

WET BULB TEMPERATURE

DENDROMETER READING

WINDWARD

LEEWARD

DATA FOR END OF GROWING SEASON DATE: \_\_\_\_\_

DRY BULB TEMPERATURE

WET BULB TEMPERATURE

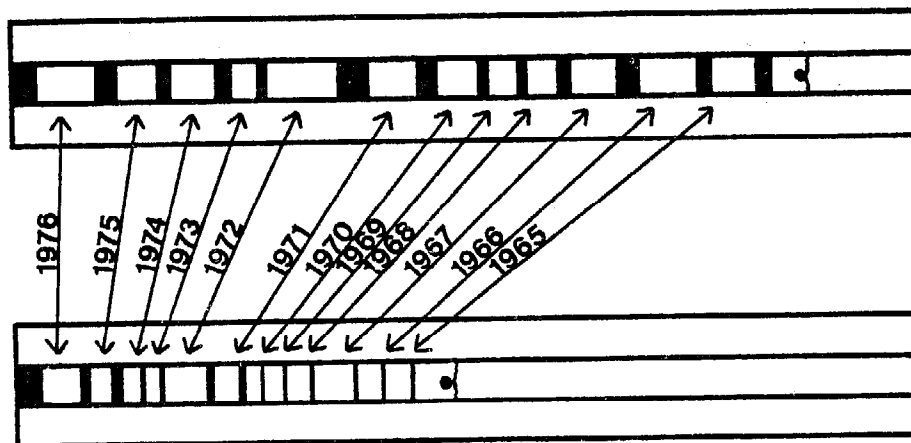
DENDROMETER READING

WINDWARD

LEEWARD

Figure 11. An example of a field survey form used for studies of wind effects on trees.

## CORE FROM LEEWARD SIDE OF CONIFER



## CORE FROM WINDWARD SIDE OF CONIFER

Figure 12. Cores from each side of the tree are carefully checked and cross dated.

APPENDIX A

BIBLIOGRAPHY

including

References from Barch (1963)  
and Yoshino (1973)



## BIBLIOGRAPHY

- Adamovich, L.L., 1970: Centre of gravity positions of open- and stand-grown second growth western conifers. Amer. Soc. of Agricultural Engineers, Paper No. 70-617.
- Bannan, M.W. and M. Bindra, 1970: The influence of wind on ring width and cell length in conifer stems. Canad. J. Bot. 48:255-259.
- Barber, D.A. and E.W. Hewson, 1976: In Chapter 3, Wind Characteristics, of Wind Energy Mission Analysis, U. Coty, ed. Final Report, Contract AT(04-3)-1075, Lockheed-California Company, Burbank, California (in press). Available through NTIS.
- Barsch, D., 1963: Wind, Baumform und Landschaft: Eine Untersuchung des Windeinflusses auf Baumform und Kulturlandschaft am Beispiel des Mistralgebietes im französischen Rhônetal. In: Freiburger Geographische Hefte, Heft 1, edited by F. Bartz and W. Weischet. Freiburg.
- Boe, K.N., 1965: Windfall after experimental cuttings in old growth redwood. Proc. Soc. Amer. For. pp. 59-63.
- Boerner, R.E. and R.T.T. Foreman, 1975: Salt spray and coastal dune mosses. The Bryologist, 78, 57-63.
- Boyce, S.G., 1954: The salt spray community. Ecol. Monogr., 24 (1) 29-67.
- Bryant, B., 1951: The significance of specific gravity distribution with respect to tree form. Univ. Wash. For. Club Quart. 24:18-24.
- Büsgen, M. and E. Münch, 1931: The structure and life of forest trees. John Wiley and Sons, New York. 436 p.
- Cameron, D.C., 1931: Easterly gales in the Columbia River Gorge during the winter of 1930-31--some of their causes and effects. Mon. Wea. Rev., 59, 411-413.
- Cameron, D.C. and A.B. Carpenter, 1936: Destructive easterly gales in the Columbia River Gorge, December 1935. Mon. Wea. Rev., 64, 264-267.
- Carlton, R.R., 1976: Influences of the duration of periodic sway on the stem form development of four-year-old Douglas-fir (*Pseudotsuga menziesii*). unpublished Masters Thesis, Oregon State University.
- Cheng, Jie-Dar, 1972: Forest cover and stability of natural slope. Journal of Chinese Soil and Water Conservation 3:99-121.
- Curtis, J.D., 1943: Some observations on wind damage. J. For. 31:877-882.

- Daubenmire, R.F., 1974: *Plants and Environment*, 3rd ed. New York, John Wiley.
- Duffield, J.W., 1968: An evolutionary view of wood. *J. For.* 66:354-357.
- Edwards, R.S. and S.M. Claxton, 1964: The distribution of airborne salt of marine origin in the Aberystwyth area. *J. Appl. Ecol.*, 1, 253-256.
- Edwards, R.S. and G.D. Holmes, 1968: Studies of airborne salt deposition in some North Wales forests. *Forestry*, 41, 155-174.
- Esser, M.H.M. 1946: Tree trunks and branches as optimum mechanical supports of the crown: I. The trunk. *Bul. Math. Biophys.* 8:65-74.
- Farrar, J.L. 1961: Longitudinal variation in the thickness of the annual ring. *For. Chron.* 37:323-330.
- Fons, W.L. and W.Y. Pong, 1957: Tree breakage characteristics under static loading: Ponderosa Pine. U.S.D.A. For. Serv. Div. of Fire Res. Tech. Rept. AFSWP-867. 51 pp.
- Fritts, H.C., 1976: *Tree Rings and Climate*. Academic Press, London.
- Fritzche, I.K., 1933: Storm menace and adaptation. Physiological and technical questions relating to protecting forest from wind damage. U.S.D.A. For. Serv. Div. Silvics Transl. 143. 13 pp.
- Frost, W., 1975: Wind fields over terrain irregularities, in Initial Wind Energy Data Assessment Study, by M.J. Changery. NSF/NOAA Report NSF-RA-N75-020. 125 pp.
- Gordon, D.T., 1973: Damage from wind and other causes in mixed white fir-red fir stands adjacent to clearcuttings, U.S. For. Serv. P.S.W. For. & Range Expt. Sta. Res. Paper PSW-90. 11 pp.
- Gratkowski, H.J. 1956: Windthrow around staggered settings in old-growth Douglas fir. *For. Sci.* 2:60-74.
- Groman, W.A. and A.B. Berg, 1971: Optical dendrometer measurement of increment characteristics on the boles of Douglas fir in thinned and unthinned stands. *Northwest Science* 45:171-177.
- Hall, G.S., 1967: Some mechanical and nutritional aspects of cambial increment distribution in red pine. Dr. For. dissertation. Yale University. Univ. Microfilms, Inc., Ann Arbor, 127 pp.
- Heiligmann, R. and G. Schneider, 1974: Effects of wind and soil moisture on black walnut seedlings. *For. Sci.* 20:331-335.

- Hewson, E.W., 1977: Energy from the Wind. *Bul. Amer. Meteor. Soc.*, 58, 33.
- Hewson, E.W., 1973a: Wind power research at Oregon State University. Wind Energy Conversion Systems Workshop Proceedings, Washington, D.C., June 11-13, 1973, edited by J.M. Savino, NSF/RA/W-73-006, NSF-RANN program, Washington, D.C., and NASA-Lewis Research Center, Cleveland, Ohio, 53-61.
- Hewson, E.W., 1973b: Wind characteristics and siting. Wind Energy Conversion Systems Workshop Proceedings, Washington, D.C., June 11-13, 1973, edited by J.M. Savino, NSF/RA/W-73-006, NSF-RANN Program, Washington, D.C. and NASA-Lewis Research Center, Cleveland, Ohio, 53-61.
- Hewson, E.W., 1974: Wind power potential in selected areas of Oregon. Report No. PUD-2A, Corvallis, Oregon State University.
- Hewson, E.W., 1975a: Wind power potential in the Pacific Northwest, Proceedings of the Citizens' Forum on Potential Future Energy Sources. Miscellaneous Paper 18, Department of Geology and Mineral Industries, State of Oregon, 7-24.
- Hewson, E.W., 1975b: Generation of power from the wind. *Bul. Amer. Meteor. Soc.* 56, 660-675.
- Hewson, E.W., H.F. Davis, J.H. Nath, R.W. Thresher, and R.E. Wilson, 1973: Wind power potential in selected areas of Oregon. Report No. PUD 73-1, Corvallis, Oregon State University.
- Hewson, E.W., R.W. Baker, and R. Brownlow, 1975: Wind power potential in selected areas of Oregon. Report No. PUD 75-3, Corvallis, Oregon State University.
- Holroyd, E.W. III, 1970: Prevailing winds on Whiteface Mountain as indicated by flag trees. *Forest Science*, 16, 222-229.
- Honer, T.G., 1971: Crown shape in open- and forest-grown balsam fir and black spruce. *Can. J. For. Res.* 1:203-207.
- Hütte, P., 1968: Experiments on windflow and wind damage in Germany: Site and susceptibility of spruce forests to storm damage. In: Wind effects on the forest. *Supp. to Forestry.* pp. 20-25.
- Jacobs, M.R., 1936: The effect of wind on trees. *Austral. For.* 1:25-32.
- Jacobs, M.R., 1939: A study of the effect of sway on trees. *Austral. Commonw. For. Bur., Bul. No. 26.* 17 pp.
- Jacobs, M.R., 1954: The effect of wind sway on the form and development of *Pinus radiata*. *Austral. J. Bot.* 2:35-51.
- Johnsson, A., 1974: Gravitational stimulations inhibit oscillatory growth movements of plants. *Z. Naturforsch.* 29c:717-724.

- Justus, C.G., 1975: National wind energy statistics for large arrays of aerogenerators. Progress Report No. 1, Atlanta, Georgia Institute of Technology.
- Lawrence, D.B., 1939: Some features of the vegetation of the Columbia River Gorge with special reference to asymmetry of forest trees. Ecol. Monogr. 9, (2), 217-257.
- Labyak, L.F. and F.X. Schumacher, 1954: The contribution of its branches to the main-stem growth of loblolly pine. J. For. 52:333-337.
- Lai, W. 1955: Aerodynamic crown drag of several broadleaf tree species. U.S.D.A. For. Serv. Div. Forest Fire Res. Rept. AFSWP-863.
- Larson, P.R., 1963: Stem form development of forest trees. For. Sci. Monogr. 5. 42 pp.
- Larson, P.R., 1965: Stem form of young Larix as influenced by wind and pruning. For. Sci. 11:412-424.
- Leiser, A.T., R.W. Harris, P.L. Neel, D. Long, N.W. Stice, and R.G. Maire, 1971: Tree trunk development: Influence of staking and pruning, Proc. Int. Plant Propagators Soc. Ann. Meeting 1971. pp. 135-149.
- Lohrey, R.E., 1961: Stand density influences stem taper in a thinned red pine plantation. U.S. For. Serv. Lake States For. Expt. Sta. Tech. Note. No. 607. 5 pp.
- Lovelius, N.V., 1973: Wind direction and the growth increment of trees. News of the All-Union Geographical Society, U.S.S.R. 105 (4), 6 pp.
- Malloch, A.J.C., 1972: Salt-spray deposition on the maritime cliffs of the Lizard Peninsula. J. Ecol., 60, 103-112.
- Mayhead, G.J., 1973a: Some drag coefficients for British forest trees derived from wind tunnel studies. Agric. Meteor. 12:123-130.
- Mayhead, G.J., 1973b: Sway periods of forest trees. Scot. For. 27:19-23.
- McMahon, T.A., 1975: The mechanical design of trees. Sci. Amer. 233:92-102.
- Moss, A.E., 1940: Effects on trees on wind driven salt water. J. Forestry, 38, 421-425.
- Neel, P.L. and R.W. Harris, 1971: Motion-induced inhibition of elongation and induction of dormancy in Liquidambar. Science 173(3991):58-59.
- Opatowski, I., 1946: On oblique growth of trees under the action of winds. Bul. of Math. Biophys. 8:41-49.

- Oosting, H.J., 1954: Ecological processes and vegetation of the maritime strand in the United States. *Bot. Rev.*, 20, 226-262.
- Oosting, H.J., 1956: *The Study of Plant Communities*, 2nd ed. San Francisco, W.H. Freeman.
- Oosting, H.J. and W. Billings, 1942: Factors effecting vegetational zonation on coastal dunes. *Ecol.*, 23 (2), 131-142.
- Pong, W.Y., 1956: Tree breakage characteristics under static loading of several hardwood species. U.S.D.A. For. Serv. Div. Forest Fire Res. Interim Tech. Rept. AFSWP-970. 46 pp.
- Putnam, P.C., 1948: *Power from the Wind*. New York, Van Nostrand.
- Rasdorsky, W., 1925: Über die Reaktion der Pflanzen auf die mechanische Inanspruchnahme. *Ber. Deut. Bot. Ges.* 43:332-352.
- Reed, J.W., 1974: Wind power climatology. *Weatherwise*, 27 (6), 236-242.
- Reukema, D., 1961: Crown development and its effect on stem growth of six Douglas-firs. *J. For.* 59:370-371.
- Riech, F.P., 1966: Influence of static bending stress on growth and wood characteristics of nine-year-old Douglas fir from two geographic sources. Unpublished Masters Thesis on file at Oregon State University, Corvallis, 58 numbered leaves.
- Robitaille, H.A. and A.C. Leopold, 1974: Ethylene and the regulation of apple stem growth under stress. *Physiol. Plant.* 32:301-304.
- Ruth, R.H. and R.A. Yoder, 1953: Reducing wind damage in the forests of the Oregon coast range. U.S. For. Serv. P.N.W. For. & Range Expt. Sta. Paper No. 7. 30 pp.
- Schniewind, A., 1962: Horizontal specific gravity variation in tree stems in relation to their support function. *For. Sci.* 8:111-118.
- Scottish Woodland Owners Association (Commerical) Limited. 1972. *Windthrow*. *Scot. For.* 26:111-117.
- Snedecor, G.W. and W.G. Cochran, 1967: *Statistical Methods*. Sixth edition. Iowa State Univ. Press. 593 pp.
- Spurr, S.H. and M.J. Hyvarinen, 1954: Compression wood in conifers as a Morphogenetic phenomenon. *Bot. Rev.*, 20, 551-560.
- Spurr, S.H. and B.V. Barnes, 1973: *Forest Ecology*. Ronald Press, New York. 571 pp.
- Stein, W.I., 1955: Pruning to different heights in young Douglas-fir. *J. For.* 53:352-355.

- Storey, T.G. and W.L. Fons, 1956: Natural period characteristics of selected trees species. U.S.D.A. For. Serv. Div. Fire Res. Interim Tech. Rept. ARSWP-864. 36 pp.
- Storey, T.G., W.L. Fons, and F.M. Sauer, 1955: Crown characteristics of several coniferous tree species: Relationships between weight of crown, branch wood and foliage, and stem diameter. U.S.D.A. For. Serv. Div. Fire Res. Interim Tech. Rept. AFSWP-416. 95 pp.
- Storey, T.G. and W.Y. Pong, 1957: Crown characteristics of several hardwood tree species: Relations between weight of crown, branchwood and foliage, and stem diameter. U.S.D.A. For. Serv. Div. Fire Res. Interim Tech. Rept. AFSWP-968. 36 pp.
- Thomas, G.B., 1969: Calculus and Analytic Geometry. Reading, Addison Wesley.
- Wangaard, F.F., 1974: A wood scientist's view of growth and wood quality. In: Proc. Third North Amer. Forest Biol. Workshop Sept. 9-12, 1974. Edited by C.P. Reid and G.H. Fechner. Colorado State Univ. Press, 227-241.
- Weidman, R.H., 1920a: A study of windfall loss of western yellow pine in selection cuttings fifteen to thirty years old. J. For. 18:616-622.
- Weidman, R.H., 1920b: The windfall problem in the Klamath region, Oregon. J. For. 18:837-843.
- Weischet, W., 1963: Grundvoraussetzungen, Bestimmungsmerkmale und klimatologische Aussagemöglichkeit von Baumkronendeformation, in Studien zum Problem der Deformation von Baumkronen durch Wind. Freiburger Geographische Hefte, (1) 5-19.
- Yerkes, V.P., 1960: Effect of thinning on form of young-growth Douglas-fir. U.S. For. Serv. P.N.W. For. & Range Expt. Sta. Res. Note 194. 5 pp.
- Yoshino, M.M., 1973a: Studies of wind-shaped trees: their classification, distribution and significance as a climatic indicator. Climatological Notes, 12, Dept. of Geography, Hosei University, Toyko, Japan, 52 pp.
- Yoshino, M.M., 1973b: Wind-shaped trees in the subalpine zone in Japan. Arctic and Alpine Research, 5 (3, Pt.2):A115-A126.
- Yoshino, M.M., 1974: The form of trees on the tree limit in the subalpine zone in central Japan and their significance as local climatic indicators. In Facts and Problems of Boundaries of Vegetation, pp. 170-184. Report of the International Symposium of the Int'l Assoc. of Botany in Rinteln, April 8-11, 1968. Verlag Von J. Cramer, 3301 Lehre.

- Yoshino, M.M., 1975: *Climate in a Small Area*. Tokyo, Japan.  
University of Toyko Press, 445 pp.
- Yoshino, M.M., M. Yoshimura, M. Owada, S. Veda, and K. Mitsui, 1973:  
Local climatological observation made in the Ajdovscina Region,  
Slovenia, in November, 1970, in *Studies on Bora II*, S. Arakawa  
and M.M. Yoshino, *Climatological Notes* 14, Dept. of Geography,  
Hosei University, Tokyo, Japan.
- Young, H.E. and P.J. Kramer, 1952: The effect of pruning on the height  
and diameter growth of loblolly pine. *J. For.* 50:474-479.
- Zavitkovski, J., 1968: Windstorm damage in young-growth Douglas-fir.  
Unpublished manuscript on file at U.S.D.A. For. Serv. North  
Central For. Expt. Sta., Rhineland. 16 leaves.
- Zimmermann, M.H. and C.L. Brown, 1971: *Trees: Structure and Function*.  
New York, Springer Verlag, 336 pp.

### References from Barsch

- Aubert de la Rue, E.: L'homme et le vent. (Géographie humaine 16)  
Paris 1940.
- Alissow, B.P., O.A. Drosdow und E.S. Rubinstein: Lehrbuch der Klimatologie.  
(russ.) Leningrad 1952. Deutsche Ausgabe Berlin 1956.
- Atlas of American Agriculture, Washington 1936.
- Band, G.: Bora und Mistral -- ein Vergleich. Arch. f. Meteorol.,  
Geoph. u. Bioklim., Serie B, 1955.
- Bartsch, J. u. M.: Vegetationskunde des Schwarzwaldes, Jena 1940.
- Bauer, W.: Der Windfaktor im Obstbau. Ber. deutscher Wetterdienst  
US-Zone, 42. 1952.
- Bénévent, E.: Le régime des vents en Provence, Revue de Géogr. Alpine 1923.
- \_\_\_\_\_ Le climat des Alpes francaises. (Mémorial Météorol. Nationale 14).  
Paris 1926.
- \_\_\_\_\_ Bora et Mistral. Annales de Géogr. 1930.
- Bernbeck, O.: Der Wind als pflanzenpathologischer Faktor. Diss. Bonn 1907.
- \_\_\_\_\_ Der Wind als pflanzenpathologischer Faktor. Englers Botan.  
Jahrbuch 1911.
- \_\_\_\_\_ Wind und physiologische Tiefgründigkeit in ihrer Bedeutung für  
die Bodenkultur. Berlin 1954.
- Blüthgen, J.: Beiträge zur Pflanzengeographie von Nordlappland.  
Beitr. Ges. f. Erdk. zu Berlin 1938.
- \_\_\_\_\_ Die polare Baumgrenze in Lappland. Veröff. deutsch. wiss. Inst.  
Kopenhagen, Reihe I, Arktis 10. Berlin 1942.
- Boerboom, J.: Metingen aan door de gewind vervormde bomen en struiken.  
De levende Natuur, 60, 1. Arnhem 1957.
- Bordas, J.: Contribution à l'étude des facteurs de production agricole  
du Bas-Rhone. These Marseille 1950.
- Braun-Blanquet, J.: Les Cévennes méridionales (Aigoual). Arch. sciences  
phys. et nat., 49. 1915.
- \_\_\_\_\_ Pflanzensoziologie. a. Aufl. Wien 1951



- Brockmann-Jerosch, H.: Baumgrenzen und Klimacharakter. (Beitr. geobotan. Landesaufn. 6). Zürich 1919.
- \_\_\_\_\_ Die Vegetation der Schweiz. Zürich 1925-29.
- Bulletin annuel du Service Météorologique de la Métropole et de l'A. F.N., Paris für die Jahre 1948-53.
- Burchard, O.: Die durchschnittliche Passatrichtung auf den westlichen Kanaren. Met. Zeitschrift 29. 1912.
- Carrère, P. et Dugrand, R.: La région méditerranéenne. (France de demain). Paris 1960.
- Chaptal, L.: Les caractéristiques du climat de Montpellier. Bull. Société Languedocienne 1928.
- Christiansen, W.: Die Eichenkratta Schleswig-Holsteins. Ber. d. deutsch. botan. Ges. 5. 1925.
- Cote, M.: Le vent et ses conséquences en Laponie norvégienne et au Spitsberg. Rev. de Géogr. de Lyon XXXV, 3. 1960.
- Daubenmire, R.F.: Plants and Environment. 6. Aufl. New York 1958.
- Department of Resources and Development, Canada, Forestry Branch: Native Trees of Canada. Ottawa 1950.
- Dout, J.K.: Windprunning and saltsprays as factors in ecology. Ecology 1940.
- Du Rietz, G.E.: Life-forms of Terrestrial Flowering Plants. Acta Phytogeographica Suecica. Uppsala 1931.
- Erdkunde 1951: Heft 1 dieses Jahrganges ist der Problematik der Heckenlandschaften gewidmet.
- Faucher, D. et Rougetet, E.: Contribution à l'étude du mistral. L'accélération. Compt. rend. de l'Acad. d. Sciences 1925 und 1927 (Fortsetzung).
- Faucher, D.: Plaines et bassins du Rhone moyen entre Bas-Dauphiné et Provence. These. Paris 1927.
- Fischer, Th.: Das Klima der Mittelmeerländer. Petermanns geogr. Mitt. Erg.-Heft XIII. 1879.
- Flahaut, Ch.: Vent et neige. (Festschr. C. Schröter). Zurich 1925.
- Friedel, H.: Wirkungen der Gletscherwinde auf die Ufervegetation der Pasterze. Bioklimat. Beiblätter, 3. 1936.

- Friedmann, G.: Villes et Campagnes. (Bibl. générale d. l'Ecole Pratique des Hautes Etudes, VI. Section). Paris 1953.
- Fritzsche, K.: Physiologische Windwirkung auf Bäume. Diss. Tharandt 1929.
- Früh, J.: Die Abbildung der vorherrschenden Winde durch das Pflanzenkleid. Jahrb. geogr.-ethnogr. Ges. Zürich 1901/02.
- Galzi, L.: Les vents et la temperature en été à Nimes. La Météorologie 1932.  
 \_\_\_\_\_ Contribution à l'étude du mistral. La Météorologie 1952.
- Gaumann, E.: Untersuchungen über Transpiration. Zeitschr. f. Botan. 1942/43.
- Gams, H.: Von der Follatères zur Dent de Morcles. (Beitr. geogotan. Landesaufnahme 15). Bern 1927.
- Gazaud, L.: Note sur le mistral. Bull. Société Languedocienne 1916.
- George, P.: La région du Bas-Rhone. These. Paris 1935.
- Grisebach, A.: Die Vegetation der Erde. Leipzig 1872.
- Griggs, R.F.: siehe Putnam, P.C. 1948.
- Hansen, A.: Die Vegetation der ostfriesischen Inseln. Darmstadt 1901.  
 \_\_\_\_\_ Abwehr und Berichtigung der von Prof. Dr. E. Warming veröffentlichten "Anmerkungen" zu meiner Arbeit über die Veg. der ostfries. Inseln. Englers Botan. Jahrb. XXXII. 1903.
- Hornsmann, E.: Allen hilft der Wald (seine Wohlfahrtswirkungen). München-Bonn-Wein 1958.
- Hueck, K.: Pflanzengeographie Deutschlands. Berlin 1937.  
 \_\_\_\_\_ Botanische Wanderungen im Riesengebirge. (Pflanzensoziologie 3). Jena 1939.
- Humboldt, A.v.: Ideen zu einer Physiognomik der Gewächse. (bei Cotta). Tübingen 1806.
- Jeník, J.: Alpínská vegetace Krkonos, Králického Snezníku a Hrubého Jeseníku. Alpine Vegetation des Riesengebirges, des Glatzer Schneegebirges und des Gesenkes.
- Juillard, E. u. Meynier, A.: Die Agrarlandschaft in Frankreich. Münchener Geogr. Hefte 9. 1955.
- Kihlman, A.: Pflanzensoziologische Studien in Russisch-Lapland. Acta Soc. pro Fauna et Flora Fennica, 6. 1890.

- Klein, L.: Die Physiognomie der mitteleuropäischen Waldbäume. (Festrede).  
Karlsruhe 1899.
- Knoch, K.: Der Mistral Südfrankreichs. Petermanns geogr. Mitt. 56. 1910.
- Kreutz, W.: Ertragssteigerung bei Gemüse durch Windschutz. Neue Berliner  
Gartenbörse, 9. 1948.
- \_\_\_\_\_ Der Windschutz. Dortmund 1952.
- \_\_\_\_\_ Neuere Erkenntnisse auf dem Gebiet des Windschutzes. Ber. d.  
deutsch. Wetterdienstes in der US-Zone. 1952.
- Kuhnholz-Lordat, G.: Le tapis végétal dans ses rapport avec les  
phénomènes actuels de surface en Basse-Provence. Paris 1952.
- Lawrence, D.B.: Some features of the vegetation of the Columbia River  
gorge with special reference to asymmetry in forest trees.  
Ecological Monographs 1939.
- Lescaroux, M.: Les arbres et le vent. La Météorologie 1930.
- Marki, E.: Baum und Wind. Bioklimatische Beiblätter 1937.
- Marres, P.: Phénomènes actuels de surface et l'équilibre du tapis végétal  
dans les régions méditerran. Colloque sur les régions écologiques  
du globe, C.N.R.S. Paris 1954.
- Matouschek: Besprechung von: Perrig, E. und Streiff-Becker: Eigenartiger  
Föhnschaden. Schweiz. Zeitschr. f. Forstwesen 88. 1937."  
Bioklimat. Beiblätter (S.192) 1937.
- Mercier, A.: Les cultures spéciales du pays de St. Rémy-de-Prov.  
(unveröffentlichtes Diplôme des Etudes Supérieures). Aix-en-Prov.  
1955.
- Michaelis, P.: Ökologische Studien an der alpinen Baumgrenze. (zur Kenntnis  
des winterlichen Wasserhaushaltes). Jahrb. f. wiss. Botanik 80.  
1934.
- Mitscherlich, G.: Der Einfluss des Seewindes auf das Wachstum von Kiefer,  
Fichte, Buche, Birke und Erle. Tharandter Forstl. Jahrb. 93. 1942.
- Molinier, R.: Le reboisement des Iles du Frioul. Le Chêne 1936.
- \_\_\_\_\_ La végétation des rives de l'Etang de Berre. Bull. Soc. Linnéenne  
de Provence XVI. 1948.
- Molinier, R. u. Tallon, G.: La végétation de la Crau, Rev. générale de  
Botanique 1950.

Müller, G.: Untersuchungen über die Querschnittformen der Baumschäfte.  
Forstwiss. Centralbl. 77. 1958.

Müller, K. (Herausgeb.): Der Feldberg im Schwarzwald. Freiburg im Br. 1948.

Noll, F.: Experimentelle Untersuchungen über Windschädigungen an Pflanzen.  
Sitzungsber. Niederrhein. Ges. f. Natur- und Keilkunde zu Bonn 1907.

Oehm: Ein Bestand ausgeprägter Säbellärchen in Westböhmen. Beihefte z.  
botan. Centralblatt 1932.

Oliver, J.: Wind and Vegetation in the Dale Peninsula. Field Studies,  
Vol. I, No. 2, 1960.

Plesník, P.: Vplyv Vetra Na Tvar Koruny A Kmena Smrekov V Oblasti Hornej  
Hranice Lesa V Krivánskej Malej Tatere. (Tschech. mit deutscher  
Zusammenfassung). Geografický Casopis IX. 1957.

\_\_\_\_\_ Die obere Waldgrenze in den Westkarpaten. Wiss. Zeitschr. Martin-  
Luther-Univ. Halle-Wittenberg, Math.-Nat. VIII, 2. 1959.

Posseltdt, H.: Landeskundlicher Abriss des Niederlanguedoc. Diss. Bonn 1914.

Putnam, P.C.: Power from the Wind. New York 1948.

Regel, K.: Die Lebensformen der Holzgewächse an der polaren Baumgrenze.  
Sitzungsber. d. nat. Ges. Univ. Dorpat 1921.

Revue internationale d'agriculture 1929 (20 Bd.): Heft Mai und Juni geben  
eine Aufzählung der Baumarten, die in den verschiedenen Ländern in  
Windschutzhecken Verwendung finden.

Rikli, M.: Lebensbedingungen und Vegetationsverhältnisse der Mittelmeerländer  
und der atlantischen Inseln. Jena 1912.

\_\_\_\_\_ Das Pflanzenkleid der Mittelmeerländer. Bern 1943-48.

Rougetet, E.: Le mistral. La Météorologie 1925.

\_\_\_\_\_ Le mistral dans les plaines du Rhone moyen entre Bas-Dauphiné et  
Provence. La Météorologie 1930.

Rübel, E.: Pflanzengesellschaften der Erde. Bern-Berlin 1930.

Rubner, K.: Die pflanzengeographischen Grundlagen des Waldbaues. 4. Aufl.  
Berlin 1953.

Runge, F.: Windgeformte Bäume in der Umgebung der Stemmer Berge. Natur  
und Heimat 1949.

\_\_\_\_\_ Windgeformte Bäume und Sträucher und die von ihnen angezeigte  
Windrichtung. Meteorol. Rdsch. 1955.

- \_\_\_\_\_ Windgeformte Bäume in den Talern der Zillertaler Alpen. Meteorol. Rdsch. 1958.
- Samuelson, C.: Studien über die Wirkungen des Windes in den kalten und gemässigten Erdteilen. Bull. of the Geol. Inst. Univ. Uppsala 1926.
- Sanson, J.: Recueil de données statistiques relatives à la climatologie de la France. (Memorial Météorol. Nationale). Paris 1945.
- Sauzéat, M.: Le climate de Béziers. Bull. Soc. Languedocienne de Géogr. 1951.
- Schenck, H.: Vergleichende Darstellung der Pflanzengeographie der sub-antarktischen Inseln (mit Einfügung hinterlassener Schriften A.F. Schimpers). Wiss. Ergebnisse d. deutschen Tiefseexped. auf der Valdivia, 2. Bd., 1. Teil. Jena 1905.
- Scheuchzer, J.J.: Naturgeschichte des Schweizerlandes. Ausgabe von J.G. Sulzer 1746 (zit. nach Früh).
- Schimper, A.F.: Pflanzengeographie auf physiologischer Grundlage. 2 Aufl. Jena 1908.
- Schimper, A.F. und Faber, F.C. v.: - 3. Aufl. von A.F. Schimper. Jena 1935.
- Schmithüsen, J.: Allgemeine Vegetationsgeographie. 2. Aufl. Berlin 1961.
- Schwarzbach, M.: Das Klima der Vorzeit. 2. Aufl. Stuttgart 1961.
- Schweinfurth, U.: Mt. Egmont - Taranaki (Neuseeland). Erdkunde 1962.
- Segelhandbuch für das Mittelmeer. (Herausgeg. vom Reichs-Marine-Amt). Teil I, 2. Aufl. Berlin 1917.
- Senn, G.: Über die Ursachen der Brettwurzelbildung bei der Pyramidenpappel. Verh. Naturforsch. Ges. Basel 35. 1923.
- Sion, J.: La France méditerranéenne. Paris 1941.
- Stocker, O.: Beiträge zu einer Theorie der Dürre-resistenz. Planta, Archiv f. wiss. Botanik 35. 1948.
- Tanabe, K.: Plants of Japon in their Environment. (vol. I: Horizontal and vertical distribution). Hoikusha 1960.
- Thran, P.: Ertragssteigerungen durch den Windschutz der Wallhecken in Schleswig-Holstein. Ber. d. Deutsch. Wetterdienstes US-Zone 1952.
- Troll, C.: Strukturböden, Solifluktion und Frostklimate der Erde. Geol. Rdsch. 34. 1944.
- \_\_\_\_\_ Heckenlandschaften im maritimen Grünlandgürtel und im Gäuland Mitteleuropas. Erdkunde 1951.

- \_\_\_\_\_ Die Lokalwinde der Tropengebirge und ihr Einfluss auf Niederschlag und Vegetation. Bonner Geogr. Abhandlungen 1952.
- \_\_\_\_\_ Der Mount Rainier und das mittlere Cascaden-Gebirge. Erdkunde 1955.
- \_\_\_\_\_ Zur Physiognomik der Tropengewächse. Jahresber. Ges. von Freunden u. Förderern der Univ. zu Bonn 1958.
- Vareschi, V.: Geschichtslose Ufer. (Auf den Spuren Humboldts am Orinoko). München 1959.
- Vialar, J.: Les vents régionaux et locaux. (Mémorial Météorol. Nationale). Paris 1948.
- Walter, H.: Grundlagen der Pflanzenverbreitung. Bd. III, 1. Teil: Standortslehre. 2. Aufl. Stuttgart 1960.
- Warming E.: Der Wind als pflanzengeographischer Faktor. (Entgegnung gegen Hansen). Englers botan. Jahrb. 1902.
- \_\_\_\_\_ Die Windfrage (Fortgesetzte Anmerkung zu Prof. Hansens Publicationen über den Wind). Englers botan. Jahrb. 1903.
- Warming, E. u. Graebner, P.: Lehrbuch der ökologischen Pflanzengeographie. 3. Aufl. Berlin 1918.
- Wedemeyer, K.: Der Mistral Südfrankreichs. Diss. Köln 1933.
- Wegener, K.: Baum und Wind. Bioklimat. Beiblätter 1936.
- Weischet, W.: Die Baumneigung als Hilfsmittel zur Bestimmung klimatischer Windverhältnisse. Erdkunde 1951.
- \_\_\_\_\_ Die Geländeklimate der Niederrheinischen Bucht und ihrer Rahmenlandschaften. Münchener Geogr. Hefte 1955.
- \_\_\_\_\_ Geographische Beobachtungen auf einer Forschungsreise in Chile. Erdkunde 1959.
- Wells, B.W. u. Shunk, I.V.: Seaside shrubs; wind forms vs. spray forms. Science 85. 1937.
- \_\_\_\_\_ Salt Spray - An Important Factor in Coastal Ecology. Bull. Torrey Botanical Club 65 1938.
- Woelfle, M.: Waldbau und Forstmeteorologie. 2. Aufl. München 1950.
- Yoshino, M.: The local Distribution of windshaped Trees and Usnea as Indicators of Microclimates in the Sub-alpine Zone. (jap. mit engl. Zusammenfassung). Tokyo Kyôiku Daigaku Chirigakukenyûhokoku IV. 1960.

### References from Yoshino

- Aulitzky, H., 1961: Über die Windverhältnisse einer Zentralalpinen Hangstation in der subalpinen Stufe. Mitt. d. forstal. Bundes-Versuchsanstalt Mariabrunn (59) 209-230.
- Barsch, D., 1963: Wind, Baumform und Landschaft. Eine Untersuchung des Windeinflusses auf Baumform und Kulturlandschaft am Beispiel des Mistralgebietes im Französischen Rhônetal. Freiburger Geogr. Hefte (1) 21-130.
- Bauer, W., 1952: Der Windfaktor im Obstbau. Ber. dtsch. Wetterdienst U.S.-Zone (42) 352-358.
- Bernbeck, O., 1954: Wind und physiologische Tiefgründigkeit. Berlin, 100S.
- Billwiller, J.R., 1914: Der Walliser Talwind. Ann. Schweiz. Met. Zentralanst. 50 (7) 1-13.
- Blüthgen, J., 1966: Allgemeine Klimageographie. Walter De Gruyter. Berlin, 720S.
- Böhn, H., 1969: Die Waldgrenze der Glocknergruppe. Neue Forschungen im Umkreis der Glocknergruppe. Wissenschaftliche Alpenvereinshefte (21) 143-167.
- Boodle, L.A., 1920: The scorching of foliage by sea winds. Jour. Minist. Agri. 27 479-486.
- Bouët, M., 1951: Lokalwinde in der Westschweiz. Leben und Umwelt (41) 91-95.
- Braun-Blanquet, J., 1932: Plant sociology. 439p.
- Braun-Blanquet, J., 1964: Pflanzensoziologie. Springer-Verl. Wien, 865S.
- Brockmann-Joseph, H., 1919: Baumgrenze und Klimacharakter. Beitr. geobot. Landesaufnah. Schweiz 6 1-225.
- Conrad, V., 1936: Die klimatischen Elemente und ihre Abhängigkeit von terrestrischen Einflüssen. Köppen-Geiger Hdbuch. Klimat, Berlin, 237-247.
- Conrad, V., 1942: Fundamentals of physical climatology. Harvard Univ. Press. Cambridge, 121p.
- Däniker, A., 1923: Biologische Studien über Baum- und Waldgrenze, insbesondere über die klimatischen Ursachen und deren Zusammenhänge. Vierteljahresschr., Naturforsch. Bes. Zürich 68 1-102.
- Daubenmire, R.F., 1950: Plants and environment. 285-287.

- Day, W.R., 1939: Local climate and the growth of trees with special reference to frost. Q.J.R.M.S. 65 195-209.
- Dôhyô-yamanokai (ed), 1969: Yatsu-ga-take, Kita yatsu-ga-take (Mt. Yatsu and Mt. Kita-yatsu). Alpine Guide 20, Yama to keikoku, 154p.
- Donaubauer, E., 1963: Über die Schneeschütte-Krankheit (*Phacidium infestans* Karst.) der Zirbe (*Pinus cembra* L.) und einige Begleitpilze. Mitt. d. Forstl. Bundes-Versuchsanstalt Mariabrunn (60) 575-600.
- Friedel, H., 1961: Schneedeckenandauer und Vegetationsverteilung im Gelände. Mitt. d. Forstl. Bundes-Versuchsanstalt Mariabrunn (59) 317-369.
- Friedel, H., 1967: Verlauf der alpinen Waldgrenze im Rahmen anliegender Gebirgsgelände. Mitt. Forstl. Bundes-Versuchsanstalt (Wien) (75) 81-172.
- Früh, J., 1902: Die Abbildung der vorherrschenden Winde durch die Pflanzenwelt. Jahrb. Geogr. Gesell. Zurich. 1901-1902, 57-153.
- Geiger, R., 1950: Das Klima der bodennahen Luftschicht. Braunschweig, 176-177.
- Gams, H., 1927: Von der Follatères zur Dent de Morcles. Beitr. geobotanisch. Landesaufn. (15) 1-760.
- Gaussen, H., 1927: Le Pin à crochets dans les Pyrénées. Bull, Soc. H.N. Toulouse.
- Giessler, A., 1928: Baumformen auf "Hallans Väderö". Mitt. Deutsch. Dendrol. Gesell., Jahrbuch, 185-186.
- Hayashi, T., 1932: Rinboku no fûshôseitai (Forest trees in wind-exposed habitats and others). Soc. of Forestry, Kyoto Imp. Univ., Bull. (5) 1-71.
- Hino, T., 1968: Niugasayama no kaze (Wind on Mt. Niugasa). Thesis, Hosei Univ. 44p.
- Hirashima, M., 1960: Nishiyamamura no kikô (Climate of Nishiyamamura). In: Nishiyama-sonshi, 358-362.
- Holtmeier, F.-K., 1966: Die "Malojaschlange" und die Verbreitung der Fichte. Beobachtungen zur Klimatologie des Oberengadins. Wetter und Leben 18 (5/6) 105-108.
- Holtmeier, F.-K., 1967: Zur natürlichen Wiederbewaldung aufgelassener Alpen im Oberengadin. Wetter und Leben 19 195-202.



- Holtmeier, F.-K., 1967: Die Waldgrenze in Oberengadin in ihrer physiognomischen und ökologischen Differenzierung. Doktor Diss. Mathemat.Fak, Uni. Bonn, 1-163.
- Holtmeier, F.-K., 1968: Entgegnung zu: "Über Schneeschliff in den Alpen" von Hans Turner. Wetter und Leben 20 201-205.
- Holtmeier, F.-K., 1971: Waldgrenzstudien im nördlichen Finnisch-Lapland und angrenzenden Nordnorwegen. Rep. Kevo. Subarctic Res. Stat. 8 53-62.
- Holtmeier, F.-K., 1971: The influence of animal and man on the alpine timber-line. Erdwissenschaftliche Forschung 4 93-97.
- Holtmeier, F.-K., 1971: Der Einfluss der orographischen Situation auf die Windverhältnisse im Spiegel der Vegetation. Erdkunde 25 178-195.
- Holtmeier, F.-K., 1971: Zur Vergleichenden Geographie und Ökologie der alpinen und polaren Waldgrenze. Tagungsbericht und wiss. Abh., Deutsch. Geographentag Kiel, 519-528.
- Holzer, K., 1959: Winterliche Schäden an Zirben nahe der alpinen Baumgrenze. Cbl, ges. Forstwesen 76 232-244.
- Honda, T., 1967: Toshi kôgai taisaku to shiteno jumoku gun no kôgai bôshi kôka ni tsuite (On the effect of trees for prevention against air pollution in urban areas). Koen-ryokuchi 27 (3/4) 57-66.
- Hoshino, M., 1971: Hokkaido shamô-chihô no kôchi-bôhûrin ni tsuite (On the wind breaks in the Shamô region, Hokkaido). Thesis, Hosei University, 65 p.
- Hukushima, T., 1972: Der Monsuneffekt auf die Vegetationen in Hochgebirgen Japans. Japanese Jour. Ecology 22 (2) 62-68.
- Ikoma, Y., 1963: San'in kaigan no shokubutsu (Plants on the San'in coast). Nippon shizen hogo kyôkai chôsa hôkoku (7) 55-64.
- Ikoma, Y., 1964: Tottori sakyû no henshen ni tsuite (On the development of sand dune in Tottori). Tottori Kyôiku Iinkai, Tottori Sakyû Chôsa Hôkokusho (2) 27-36.
- Inoue, K., 1965: Karamatsu no jôfûgai (Wind damage of larch). Shinrin Ritchi 6 (2) 10-12.
- Inoue, Y., 1952: The lake-current and the prevalent-wind of Lake Yamanaka in summer. Geogr. Rev. Japan 25 152-160.
- Iozawa, T., 1967: Tozansha no tameno chikei dokuhon (Handy geomorphology for mountaineer). Yama to keikoku, 404p.

- Ishikawa, M. et al., 1970: Estimation of snow depths by tree forms of Japanese cedar and Japanese larch. *Seppyo* 32 (1/2) 10-17.
- Issler, E., 1932: Die Buchenwälder der Hochvogesen. Veröff. d. geobotanisch. Inst. Rübel in Zürich. 8, 464-489.
- Kaburaki, T., 1929: Shokubutsu no seichô to kaze (Plant growth and wind). In: Iwanami-koza "Seibutsugaku" 1-20.
- Kataoka, K., Sato, Sh., 1964: On the bend of lower part of the afforested cryptomeria by snow (2). *Seppyo* 26 (2) 39-45.
- Kawata, M., 1933: Shinrin seitaigaku kôgi (Textbook of forest ecology). Yôkendo, Tokyo, 99-106.
- Kayane, I., 1967: Characteristics of summer wind in southern Kanto judged from wind-shaped ginkgo trees. Tokyo Geography Papers (11) 241-256.
- Kayane, I., 1970: Sagami-gawa ryûiki ni okeru ichô no henkei (Deformation of ginkgo trees in the drainage region of R. Sagami). Climatological Notes, Hosei Univ. (5) 18-20.
- Kishôbu, 1961 (?): Fujimi-dai-kôgen fukin no henkeiju ni yoru takuetsufû chôsa (Investigation on the prevailing winds by wind-shaped trees in the area of Fujimi-dai-kôgen). Manuscript.
- Kitakawa, M., 1931: Nagatsuro ni okeru jumoku hen'i ni tsuite (On the deformation of tree shape at Nagatsuro). *Sokkojihô* (33) 246-247.
- Kira, T., Yoda, K., 1958: Yama no seitaikai (Ecosystems of mountains). In: Gendai-seibutsugaku-kôza 5 231-269.
- Kobayashi, Sh., 1953: Shihyôshokubutsu ni yoru kisetsufû chôsa (Studies on monsoon by plant indicators). *Suwa-kyôdoku* (5) 1-4.
- Kobayashi, Sh., 1953: On the seasonal winds in autumn over Kawagishi village, the Valley of Tenryû. *Journal Agr. Met.* (Tokyo) 9 (1) 17-19.
- Koiwa, S., 1963: Hayachine no kishô (Meteorology of Mt. Hayachine). Mimeograph.
- Kosaka, M. et al., 1962: Kishô (Meteorology). In: Kamiina-shi, 1 (Shizen-hen), Kamiina-shi Kankôkai, Ina, 1052p., 437-670.
- Kraus, G., 1911: Boden und Klima auf kleinstem Raum. Jena, 1-184.
- Krivský, L., 1958: Bestimmung der vorherrschenden Windrichtung aus Windfahnenbäumen. *Meteor. Rdsch.* 11 86-90.
- Kronfuss, H., 1967: Schneelage und Aussperung an der Waldrenze. *Mitt. Forstl. Bundes-Versuchsanstalt (Wien)* 75, 207-241.

- Lawrence, Donald B., 1939: Some features of the vegetation of the Columbia River gorge with special reference to asymmetry in forest trees. *Ecological Monographs* 9 217-257.
- Makita, H., Miura, O., 1971: Estimation of direction of prevailing wind in winter and maximum snow depth in Mts. Hachimantai, Northeastern Japan. *Ann. Tohoku Geographical Ass.* 23 (3) 166.
- Masamune, G., 1961: Geobotanical studies of Mt. Hakusan. In: *Ecological Studies of Hakusan Quasi-National Park*. (Nature Conservation Soc. Japan) 1-34.
- Mares, P., 1955: Phénomènes actuels de surface et l'équilibre du tapis végétal dans la région Méditerranéenne. *L'Année biolog.* 59 361-367.
- Meiklejohn, J., 1955: The local wind at Milfield, Northumberland. *Quart. J. Roy. Met. Soc.* 81 468-474.
- Misawa, K., 1951: Shokubutsu riyô no jôhukô chôsa (Studies on prevailing winds by using plant indicators). *Tenmon-to-Kishô* 17 132-137, 169-173.
- Misawa, K., Misawa, H., 1956: On the seasonal winds in summer over and around the Suwa basin by phytometer method. *Jour. Agr. Met.* (Tokyo) 11 (4) 156-157.
- Miyawaki, A., et al., 1968: Pflanzensoziologische Studien über die Vegetation der Umgebung von Echigo-Sanzan und Okutadami (Niigata-Präfektur und Fukushima-Präfektur). *Rep. Nature Conservation Soc. Japan* (34) 57-152.
- Miyawaki, A., et al., 1969: Pflanzensoziologische Studien über die alpinen und subalpinen Stufen des Norikura-dake Mitteljapans. In: *Scientific Report of Mt. Norikuradake in Chûbusangaku-National Park Gifu Prefecture*. *Rep. Nature Conservation Soc. Japan* (36) 51-128.
- Nägeli, W., 1969: Waldgrenze und Kampfzone in den Alpen. *HESPA* 19, (1) 1-44.
- Nakahara, M., 1960: Shihyôshokubutsu ni yoru fûkyôchôsa (I) (Investigation into the wind conditions by the plant indicators (I)). *Saigai-kagaku-kenkyu-kai*, Mimeograph, 7p.
- Nakahara, M., 1963: Jushi ni yoru kyokuchifû no kenkyû (I) (Study on the local wind by shape of trees (I)). *ibid*, 19p.
- Nakahara, M., 1964: Shusô no kaikô hôkô to kyokuchifû tonô kankei (Relation between the direction of main windows of houses and the local wind). *ibid*, 9p.

- Nakahara, M., Kobayashi, T., 1964: Gumma kenka no kaze (6) (Winds in Gumma Prefecture (6)). *ibid*, 6p.
- Nakahara, M., Kobayashi, T., Sacki, I., 1964: Teganuma sūthen no kyokuchifū (Local wind surrounding Lake Teganuma). *ibid*, 15p.
- Nakahara, M., Asou, T., 1965: Kajuen no bōfūshisetsu ni kansuru ichikōsatsu (I) (A consideration on the wind breaks for orchard (1)). *ibid*, 19p.
- Nakahara, M., Sugano, G., 1965: Chibaken hokuseibu no kyokuchifū (Local wind in the northwestern part of Chiba Prefecture). *ibid*, 6p.
- Nakahara, M., Nakamura, S., 1966: Tanima no kyokuchifū (Local wind in a valley). *ibid*, 17p.
- Nakahara, M., 1966: Ki no nabiki to kyokuchifū (Deformed trees and local wind). *ibid*, 18p.
- Nakahara, m., Okada, Y., 1967: Local wind over the Northern Yatsugatake area with special reference to the "Shimagare" phenomena. *Tech. Bull. Fac. Horticulture, Chiba University* (15) 101-104.
- Nakahara, M., Asou, T., 1968: Researches on the fruit trees in wind exposed habitats, with special reference to the Matsudo City area. *Tech. Bull. Fac. Horticulture, Chiba University* (16) 83-88.
- Nakahara, M., et al., 1968: Notohantō engan no kyokuchifū (1), (2) (Local wind on the coast of Noto Peninsula (1), (2)). *Saigai-kagaku-kenkyu-kai, Mimeograph*, 5p., 3p.
- Nakahara, M., 1969: Nagano kenka no kyokuchifū (1) (Local wind in Nagano Prefecture (1)). *ibid*, 30p.
- Nakahara, M., Satomi, N., 1970: Notojima no kyokuchifū to shokubutsu no bumpu (Local wind and plant distribution on the Noto-Island). *Climatological Notes, Hosei Univ.*, (5) 15-17.
- Nakahara, M., et al., 1970, 1971: Noto-hantō engan no kyokuchifū (3), (4) (Local wind on the coast of Noto-Peninsula (3), (4)). *Saigai-kagaku-kenkyu-kai, Mimeograph*, 7p., 9p.
- Nakahara, M., et al., 1971: Sado engan no kyokuchifū (1) (Local wind on the coast of Sado (1)). *ibid*, 5p.
- Numata, M., 1961: Forest vegetation in the vicinity of Chōshi-Coastal flora and vegetation at Choshi, Chiba Prefecture (IV). *Bull. Chōshi Marine Laboratory, Chiba University* (3) 28-48.
- Numata, M., 1962: Shokubutsu seitai yagai kansatsu no hōhō (Method of field observations in plant ecology). *Tsukiji Shokan*, 396p.

- Ogawa, H., 1971: Sangaku chiiki ni okeru kikôkeikan to sono indicator to shiteno yûkôsei ni kansuru jukkanno kento (Climatic landscape in the mountain region and some considerations on its applicability as an indicator). Geog. Rev. Japan 44 (6) 395-396.
- Oka, Sh., 1972: Deformation of trees on Mt. Fuji. Geogr. Rep., Tokyo Metropolitan Univ. (6/7) 15-29.
- Okuda, S., 1968: Alpine und subalpine Vegetation des Berges Goyo, Iwate Präfektur, Japan. Memoire National Sci. Museum (1) 77-83.
- Okuda, S., et al., 1970: Pflanzensoziologische Studien über die Vegetation der Tsugaru-Halbinsel des Berges Iwaki und des Juniko Sees. Rep. Nature Conservation Soc. Japan (37) 1-40.
- Oliver, J., 1960: Wind and vegetation in the Dale Peninsula. Field Studies 1 (2) 1-12.
- Onodera, H., 1963: Deformed coniferous trees in the Southern part of the Ohu Mountains. Ann. Tôhoku Geogr. Ass. 15 (3) 112-119.
- Onodera, H., 1964: Climatic landscape in some parts of the Ohu Mountains. Sci. Reps. Tôhoku Univ., 7th Ser. (Geogr.) (13) 135-145.
- Onodera, H., 1966: The fir (*Abies mariesii*) forests of the Oou Mountains. Geogr. Reps. Tokyo Metrop. Univ., (1) 163-166.
- Onodera, H., 1967: On the effects of the winter monsoon on vegetation of the Oou Mountains. Geogr. Reps. Tokyo Metrop. Univ., (2) 123-131.
- Owada, M., Yoshino, M.M., 1971: Prevailing winds in the Ishikari Plain, Hokkaido. Geog. Rev. Japan 44 (9) 638-652.
- Ozawa, Y., Yoshino, M.M., 1965: Shôkikô chôsahô (Methods in local climatology). Kokonshoin, 218p.
- Pears, N.V., 1967: Wind as a factor in mountain ecology; some data from the Cairngorm Mountains. Scottish Geographical Magazine 83 (2) 118-124.
- Plesnik, P., 1957: Einfluss des Windes auf die Form von Krone und Stamm der Fichte in der Region der oberen Waldgrenze im Gebirge Krivanska Mala Tatra. Geograficky Casopis 9 (4).
- Plesnik, P., 1960: The influence of the wind on the upper habitation line of the forest in the western Carpathian mountains. Sbornik Cěskoslovenské Společnosti Zeměpisné 65 (3) 203-213.
- Plesnik, P., 1970: Grundbesonderheiten der oberen Waldgrenze und der Vegetationsstufen in den West-karpaten und im französischen Teil der Alpen und der Pyrenäen. Colloquium Geographicum (Bonn) 12 104-124.

- Plesnik, P., 1971: Horná hranica lesa. + Mapová príloha vo Vysokých a v Belanských Tatrách (Die obere Waldgrenze in der Hohen und Belaner Tatra. + Karten). Vydavateľstvo Slov. Akad. Vied, Bratislava, 238S. + Karten.
- Plesnik, P., 1972: Obere Waldgrenze in den Gebirgen Europas von den Pyrenäen bis zum Kaukasus. Erdwissenschaftliche Forschung 4 73-92.
- Poll, W. van de (1951): The Netherlands West Indies. The islands and their people (Translated by Toop Polman) 60p. + 128p.
- Putnam, P.C., 1948: Power from the wind. Dvan Nostrand Co., Inc. New York, 224p.
- Reynaud-Beauverie, M.-A., 1936: Le milieu et la vie en commun des plantes. Notions pratiques de Phytosociologie. Encyclopédie Biologique (Paris) 14 1-237.
- Rikli, M., 1943: Das Pflanzenkleid der Mittelmeerländer. 1. Bd, 2 Aufl., Bern, 436S.
- Runge, F., 1955: Windgeformte Bäume und Straucher und die von ihnen angezeigte Windrichtung. Meteor. Rdsch. 8 177-179.
- Runge, F., 1957: Windgeformte Bäume an der italienischen Riviera. Meteor. Rdsch. 10 47-48.
- Runge, F., 1958: Windgeformte Bäume in der Tälern der Zillertaler Alpen. Meteor. Rdsch. 11 28-30.
- Runge, F., 1959: Windgeformte Bäume in der Tälern der Allgäuer Alpen. Meteor. Rdsch. 12 98-99.
- Saeki, N., 1950: Tōhoku no shokusei (Vegetation of Tōhoku District, Japan). Hoppō-bunka-renmei, Akita, 258p.
- Sakanoue, T., 1969: Studies of the precipitation of the mountain. Sci. Bull., Faculty Agriculture, Kyushu Univ. 24 (1) 29-113.
- Schimper, A.F.W., Faber, F.C. v., 1935: Pflanzengeographie auf physiologischer Grundlage. I Band. Gustav Fischer, Jena, 588S.
- Schmithusen, J., 1968: Allgemeine Vegetationsgeographie. Walter De Gruyter, Berlin, 463S.
- Schweinfurth, U., 1962: Mt. Egmont-Taranaki. Zugleich ein Beitrag zum Studium der vertikalen Anordnung der Vegetation in Neuseeland. Erdkunde 16 34-48.
- Schweinfurth, U., 1966: Neuseeland. Bonner Geographische Abh. (36) 351S.

- Scultetus, H.R., 1969: *Klimatologie (Das Geographische Seminar; Praktische Arbeitswesen)*. Georg Westermann, Braunschweig, 163S.
- Sekiguti, T., 1951: *Studies on local climatology. Papers in Met. Geophy.* 2 168-179.
- Sekiya, H., 1958: *On the timber line on Mt. Fuji. Mem. Ind. Meteorology (Tokyo)* 22 (1) 23-29.
- Shibano, T., 1966: *Prevailing local wind estimated from landscape in Southern Chiba Prefecture. Jour. Met. Res. (Tokyo)* 18 (5) 329-337.
- Shimazu, A., 1958: *On the origin of "Dead tree strips" in the sub-alpine forest of Yatsugatake. 1. Relationship between its distribution and prevailing wind. Natural Sci. Rep. Ochanomizu Univ.* (10) 69-83.
- Stamp, L.D., 1950: *The land of Britain. Its use and misuse. London.* 261-263.
- Steven, H.M., 1953: *Wind and the forest. Weather* 8 169-174.
- Suzuki, T., 1964: *Pflanzensoziologische Übersicht auf die alpinen und subalpinen Vegetationen im innern Kurobe-Gebiet, Japanischen Nordalpen. In: Kita Arupus no shizen. The Syn. Sci. Res. Organiz. Toyama Univ. Japan,* 219-254.
- Takeda, H., 1967: *Genshoku nippon kôzan shokubutsu zukan, 1 and 2 (Alpine flora of Japan in colours, 1 and 2). Hoikusha, Osaka,* 170p., 114p.
- Tanabe, K., 1966: *Genshoku nippon shokubutsu seitai zukan, 1 (Plants of Japan in their environment, 1). Hoikusha, Osaka,* 141p.
- Tatewaki, M., 1953: *Forms of trees in the district influenced by the sea fog along the Pacific side of eastern Hokkaido. Bull. Soc. Plant Ecology (Sendai)* 2 (4) 162-169.
- Tokyo-daigaku Indo Shokubutsu Chôsatô (Japanese Members of the Indo-Japanese Botanical Expedition to Sikkim and Darjeeling in 1960), 1963: *Spring flora of Sikkim Himalaya. Hoikusha, Osaka,* 169p.
- Tokyo District Weather Observatory, 1964: *Kyokuchi kishô no kikô-gakuteki chôsatô (1) (Climatological method in local meteorology (1)). Chiiki-kisho chosa shiryô (2)* 1-34.
- Tranquillini, W., 1966: *Über das Leben der Räume unter den Grenzbedingungen der Kampfzone. Allg. Forstzeitg. (Wein)* 77 127-132.
- Troll, C., 1955: *Der Mount Rainier und das Mittlere Cascaden-Gebirge. Erdkunde* 9 264-274.
- Troll, C., 1961: *Klima und Pflanzenkleid der Erde in dreidimensionaler Sicht. Naturw.* 48 332-348.

- Troll, C., 1968: Geo-ecology of the mountainous regions of the tropical Americas. Coll. Geographicum (Bonn) (9) 13-56.
- Turner, H., 1968: Über "Schneeschliff" in den Alpen. Wetter und Leben 20 192-200.
- Tsukiji, N., 1931: Jumoku hen'i no kansatsu ni tsuite (On the observation of deformation of trees). Sokkôjiho (28) 208-211.
- Ueda-chiisagata-shi kankô kai, 1963: Mikata-mine no henkeiju (Wind-shaped trees at Mikata-mine). Ueda-chiisagata-shi 4 499-501.
- Wardle, P., 1968: Engelmann spruce (*Picea engelmannii* Engel) at its upper limits on the Front Range, Colorado. Ecology 49 (3) 483-495.
- Wardle, P., 1971: An explanation for alpine timberline. New Zealand Jour. Botany 9 (3) 371-402.
- Walter, H., 1951: Einführung in die Phytologie III. Grundlagen der Pflanzenverbreitung. 525S.
- Walter, H., 1968: Die Vegetation der Erde in ökophysiologischer Betrachtung. Bd. II, Die gemässigten und arktischen Zonen. Gustav Fischer Verl. Stuttgart, 1001S.
- Weaver, J.E., Clements, F.E., 1938: Plant ecology. McGraw-Hill, New York, 601p.
- Weischet, W., 1951: Die Baumneigung als Hilfsmittel zur geographischen Bestimmung der klimatischen Windverhältnisse. Erdkunde 5 221-227.
- Weischet, W., 1953: Zur systematischen Beobachtung von Baumkronendeformationen mit klimatologischer Zielsetzung. Meteor. Rdsch. 6 185-187.
- Weischet, W., 1955: Die Geländeklimate der Niederrheinischen Bucht und ihrer Rahmenlandschaften. Münch. Geogr. Hefte (8) 1-169.
- Weischet, W., 1959: Geographische Beobachtungen auf einer Forschungsreise in Chile. Erdkunde 13 6-22.
- Weischet, W., 1963: Grundvoraussetzungen, Bestimmungsmerkmale und klimatologische Aussagemöglichkeit von Baumkronendeformation. Freiburger Geogr. Hefte (1) 5-19.
- Weischet, W., Barsch, D., 1963: Studien zum Problem der Deformation von Baumkronen durch Wind. Freiburger Geographische Hefte (1) 1-130.
- Whitehead, F.H., 1957: Wind as a factor in plant growth. In: Control of the Plant Environment. Ed. by J.P. Hudson, 84-95.



- Wilson, J.W., 1959: Notes on wind and its effects in arctic-alpine vegetation. *Jour. Ecol.* 47 415-427.
- Yamamoto, S., 1969: Tozansha no tameno kishôgaku (Meteorology for mountaineer). Yama to keikokusha, Tokyo.
- Yazawa, T., 1949: Kikôkeikan (Climatic landscape). *Shizen* (43) 24-33.
- Yazawa, T., 1953a: Kikôkeikan (Climatic landscape). Kokonshoin, Tokyo, 227p.
- Yazawa, T., 1953b: Ooshima no kikôkeikan no ichirei (An example of climatic landscape at Ooshima). *Journal of Geography (Tokyo)* 60 152-154.
- Yazawa, T., 1959: Climatic landscapes in Japan. Proc. IGU Regional Conf. Japan, Tokyo, 237-240.
- Yoshimura, M., 1971: Die Windverbreitung im Gebiet des Mt. Fuji. *Erdkunde* 25 (3) 195-198.
- Yoshino, M.M., 1960: The local distribution of windshaped trees and usnea as indicators of microclimates in the sub-alpine zone. *Tokyo Geography Papers* 4 87-106.
- Yoshino, M.M., 1961a: Climate of Mt. Kirishima. *Tokyo Geography Papers* 5 79-109.
- Yoshino, M.M., 1961b: Shôkikô (Microclimate). Chijinshokan, Tokyo, 274p.
- Yoshino, M.M., Yoshino, M.T., 1963: Lokalklima und Vegetation im Kirishima-Gebirge im Südlichen Kyûshû Japan. *Erdkunde* 17 (3/4) 148-165.
- Yoshino, M.M., 1964: Some local characteristics of the winds as revealed by wind-shaped trees in the Rhône Valley in Switzerland. *Erdkunde* 18 (1) 28-39.
- Yoshino, M.M., 1966: Wind-shaped trees as indicators of micro and local climatic wind situation. *Biometeorology* (2), Proc. 3rd International Biometeorological Congress in Sept. 1963, 997-1005.
- Yoshino, M.M., Shinha, I., 1968: Jumoku genkai fukin no jukei to kikô jôken (Tree form and climatic conditions on the timber line). *Shinrin-ritchi* 9 (2) 1-5.
- Yoshino, M.M., 1969: Kishô (Meteorology). In: Fuefuki-gawa jôryû-chiiki chisan chôsa hôkokusho. Tokyo Eirinkyoku, 37-62.
- Yoshino, M.M., et al, 1971a: Local climatological observation in the Ajdovščina region. *Bull. Faculty Letters, Hosei University*, (17) 7-26.

- Yoshino, M.M., et al, 1971b: A preliminary survey on the bora region on the Adriatic Coast. *ibid*, 27-38.
- Yoshino, M.M., et al., 1972: On the local wind distribution and the wind break density in the Shari-Abashiri region, Hokkaido. *Jour. Agricultural Met. (Tokyo)* 27 (4) 145-152.
- Yoshioka, K., 1943a: Hakkodasan no kôzankanboku gunraku (Alpine bush communities on Mt. Hakkoda). *Seitaigakukennyu* 9 (1) 25-39.
- Yoshioka, K., 1943b: Hakkodasan ni okeru shuyôjushu no suichokubumpu (Vertical distribution of main tree species on Mt. Hakkoda). *Seitaigakukennyu* 9 (4) 187-198.
- Yoshioka, K., Kaneko, T., 1962: The distribution of plant communities due to topography in a part of Mt. Hakkoda. *Jap. Jour. Ecol.* 12 (1) 26-31.
- Yoshioka, K., Kaneko, T., 1963: Distribution of plant communities on Mt. Hakkoda in relation to topography. *Ecol. Rev.* 16 (1) 71-81.

CLIMATOLOGICAL NOTES

Department of Geography  
Hosei University, Tokyo

---

- No. 1 1969 Masatoshi M. Yoshino: Climatological studies on the polar frontal zones and the intertropical convergence zones over South, Southeast and East Asia. 71p.
- No. 2 1969 Isao Kubota: Distribution of mean monthly precipitable water in the Northern Hemisphere and its time change. 28p.
- No. 3 1969 Iwao Tsuchiya: Selected bibliography on water balance of Monsoon Asia, (I). 28p.
- No. 4 1969 Masatoshi M. Yoshino: Maps of monthly mean absolute topography of the 50 mb-level in the Northern Hemisphere, 1956-1965. 120p.
- No. 5 1970 Masatoshi M. Yoshino (Ed.): Local climate as a factor forming hindrance of tree growth (Preliminary Report). (in Japanese with English abstract) 65p.
- No. 6 1971 Nozomu Kobayashi: Upper air climatology along the east and west coasts in the middle latitudes. 75p.
- No. 7 1971 Masatoshi M. Yoshino and Hyoe Tamiya: Maps of monthly mean absolute topography of the 100 mb-level in the Northern Hemisphere, 1956-1970. 180p.
- No. 8 1971 Iwao Tsuchiya: Selected bibliography on water balance of Monsoon Asia, (II). 42p.
- No. 9 1972 T. Asakura and E. Kitahara: Distributions of specific humidity over the Northern Hemisphere at the 1000, 850 and 700 mb levels for June and July, 1970. 56p.
- No. 10 1972 Masatoshi M. Yoshino, Hyoe Tamiya and Minoru Yoshimura: Studies on Bora (I). 78p.
- No. 11 1973 Iwao Tsuchiya: Selected bibliography on water balance of Monsoon Asia, (III). 22p.

APPENDIX B

Abstracts of Selected Papers Useful in  
Study of Wind Effects on Trees

Barch, D., 1963: Wind, Baumform and Landschaft: Eine Untersuchung des Windeinflusses auf Baumform and Kulturlandschaft am Beispiel des Mistralgebietes im französischen Rhonetal. In: Freiburger Geographische Hefte, Heft 1, edited by F. Bartz and W. Weischet. Freiburg.

An excellent and thorough paper on the problem of tree deformation by the wind. A subjective index of wind effects of trees is developed. No attempt is made to calibrate this index. There is an excellent bibliography on European research with 121 references.

Bannan, M.W. and M. Bindra, 1970: The influence of wind on ring width and cell length in conifer stems. *Canad. J. Bot.* 48: 255-259.

This report deals with some of the relationships between wind, stem form, ring width, cell length and frequency of multiplicative divisions in the cambium. Three species were studied: white spruce, lodgepole pine, and eastern white pine. In this study, the annual rings were found to be narrow on the west side of the stem and widest on the east side where the prevailing wind is from the west. The authors concluded that in these kind of sampled trees, the wind seems to be more potent than sun in the determination of stem form. The differences in cell length for the opposite sides of the stem could not be related to a consistent one sided development of reaction wood. However, the development of shorter cells is favored due to the widening of the ring on the leeward side.

Carlton, R.R., 1976: Influences of the duration of periodic sway on the stem form development of four-year-old Douglas-fir (*Pseudotsuga menziesii*). unpublished Masters Thesis, Oregon State University.

This paper describes the effects on growth of mechanically induced sway. Significantly, Carlton found that stem diameter increases as the period of swaying increased. The bibliography contains a good collection of recent papers on wind effects on trees.

Fritts, H.C., 1976: *Tree Rings and Climate*. Academic Press, London.

This book summarizes the basic principles currently employed in dendroclimatology and illustrates how these concepts and principles are applied to the reconstruction of climatic variation that has occurred in the past. This book is not addressed to the problem using trees as an indicator of winds but provides excellent source of information on the effect of other climatic and environmental variables on tree growth.

Heiligmann, R. and G. Schneider, 1974: Effects of wind and soil moisture on black walnut seedlings. *For. Sci.* 20: 331-335.

This study is concerned with the influence of different combinations of typical wind velocities and soil moisture regimes on the growth of black walnut seedlings. High wind velocity reduced stem, foliage, shoot

and root dry weights. A significant influence to growth of trees is caused by constant wind velocity is the conclusion of the article.

Holroyd, E.W. III, 1970: Prevailing winds on Whiteface Mountain as indicated by flag trees. *Forest Science*, 16, 222-229.

The direction of prevailing winds was determined by the study of flag trees on Whiteface Mountain in the New York Adirondack area. Using both the direction of branch growth and the position of the reaction wood in the trunk tops, a very complex wind pattern was found. Tree-flagging indications of the wind should be very useful, when combined with a topographic map, the direction of the wind will show regions of rising or subsiding air. Tree-flagging can show areas of exposure to strong winds and the drying associated with them.

Jacobs, M.R., 1936: The effect of wind on trees. *Austral. For.* 1: 25-32.

The purpose of this article is to discuss the means of preventing the unnecessary damage which is caused by wind on trees and the observations of wind damage on trees. When any tree is subjected to a force which continually acts in one direction such as a prevailing wind, it puts on uneven annual rings which change its normal circular cross section to an elliptic with the long axis running down the wind. Wind acting on the higher center of gravity of the crown of the high crowned tree has a greater turning moment than in the case of deep crowned trees.

Jacobs, M.R., 1954: The effect of wind sway on the form and development of *Pinus radiata*. *Austral. J. Bot.* 2: 35-51.

Free swaying trees grew more in diameter over the lower part of the trunk than stayed trees. The effect of sway at the height of 4 ft was greater in a very heavily thinned test area than in a well-stocked test area. Sway caused increased growth of roots near the trunk and increased eccentric trunk development along the line of main winds. The height growth of stayed trees was little different from that of the free swaying trees, but height/diameter relationships were changed. After two years, trees that had been prevented from swaying were no longer stable in a normal environment.

Jacobs, M.R., 1939: A study of the effect of sway on trees. *Austral. Commonw. For. Bur., Bul. No. 26.* 17 pp.

This paper describes the experiments designed to determine the effect of sway on tree growth. Two kinds of trees, *P. radiata* and *E. gigantea* were chosen as samples, four test plots were set up in different stands, and these test plots were compared to others acting as controls. The whole idea of this study was to prevent the tree sway and this prevention of sway caused marked reduction in diameter growth in the lower part of the bole.

Larson, P.R., 1965: Stemform of you Larix as influenced by wind and pruning. For. Sci. 11: 412-424.

Unidirectional and multidirectional winds from oscillating electric fans were applied to a young Larix tree. The size and vigor of the live crown determined mostly the stem form. Exposure to wind caused a pronounced downward shift of increment towards the stem base, usually at the expense of upper stem parts. Prevention of wind sway by staying the trees largely eliminated the downward shift of increment. Height growth of free swaying trees was also reduced, and this reduction was partially offset by staying. Trees responded to unilateral winds by producing eccentric growth on the lower stem consisting of high proportion of reaction wood. However, the increased increment on the lower bole of trees exposed to multilateral wind consisted of wood of normal structure uniformly distributed circumferentially.

Lawrence, D.B., 1959: Some features of the vegetation of the Columbia River Gorge with special reference to asymmetry of forest trees. Ecol. Monogr. 9, (2), 217-257.

This paper presents not only an explanation of the effects of wind in the Columbia Gorge but also presents descriptions of the geology, topography, soils, flood history and tributary drainage systems. It describes the two types of tree deformation in the Gorge; the wind trained crowns in the eastern portion of the Gorge and the pruned crowns in the western end of the Gorge caused by strong east winds and heavy ice deposition.

Mayhead, G.J., 1973b: Sway periods of forest trees. Scot. For. 27: 19-23.

The sway period of conifers in a closed canopy is found to increase with increasing tree size. The results from this study support the view that sway period can be satisfactorily expressed in terms of the height, diameter at breast height and mass of the tree. The natural sway period of the tree, the gust frequency distribution of the wind at and approaching, the wind speeds causing windthrow, and the damping properties of the tree, all contribute to windthrow.

Mayhead, G.J., 1973a: Some drag coefficients for British forest trees derived from wind tunnel studies. Agric. Meteor. 12: 123-130.

A wind tunnel was used to determine the drag coefficient of a variety of commercial conifers. The drag coefficients varied within and between species, and with wind speed. Fixed drag coefficients were estimated for use in critical tree height calculations. The practical applications of drag coefficients and critical tree heights are discussed. Some conclusions reached include: Large variations in drag coefficient were found between tree species; relatively large variations in drag coefficient occur both within a genus and within a species; and a sharp reduction in drag coefficient occurs with increasing wind speed.

McMahon, T.A., 1975: The mechanical design of trees. *Sci. Amer.* 253: 92-102.

Discusses the mechanical design of trees and the relationship between height and diameter of a tree. The diameter of the tree increases as the  $3/2$  power of tree height according to the model of elastic similarity.

Moss, A.E., 1940: Effects on trees of wind driven salt water. *J. Forestry*, 38, 421-425.

This paper describes the effect of wind driven salt on trees. Moss found injury only occurred when the tree was exposed to the direct force of the wind.

Neel, P.L. and R.W. Harris, 1971: Motion-induced inhibition of elongation and induction of dormancy in *Liquidambar*. *Science* 173(3991): 58-59.

Six of eight *Liquidambar* trunks were moderately shaken for 30 seconds daily, and they were compared to the unshaken trees for their height growth and terminal buds. An endogeneous mechanism for regulating tree growth in wind situations is implicated. (Formation of reaction wood along with the other growth modifications happens when the prevailing wind applies and blows from one direction for several hours or days toward the tree.)

Opatowski, I., 1946: On oblique growth of trees under the action of winds. *Bul. of Math. Biophys.* 8: 41-49.

In this article, it is shown that an inclined regular growth of tree trunks under the action of prevailing winds may be explained as a response of the plant to mechanical action of the wind. The mechanical effect of winds on the trunk of trees has substantially two different forms. One occurs when an unusually strong wind bends the tree into a plastic range, so that a very large portion of the tree trunk may acquire the permanently abnormal position, the trunk continues to grow vertically. The other is the oblique growth of the whole tree trunk under the action of prevailing winds. A numerical example of this second effect is developed and results for a palm tree agree with observational data.

Putnam, P.C., 1948: *Power from the Wind*. New York, Van Nostrand.

Trees are discussed as indicators of wind power potential. Different types of wind deformation are discussed as well as the effect of species and age. Conifers are described as good indicators of wind. This is probably the earliest attempt to use trees as an indicator of wind characteristics.