


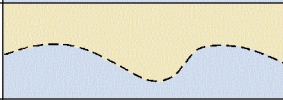
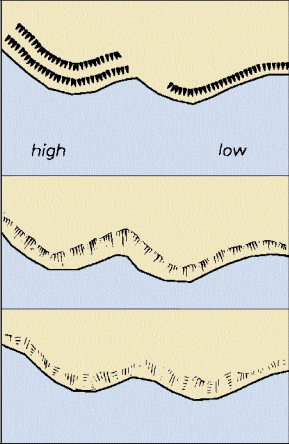
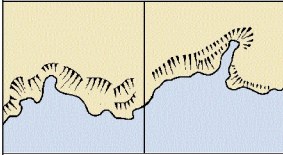




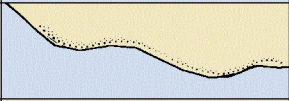
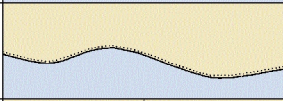
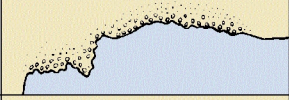
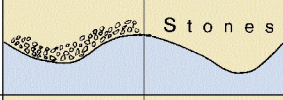






C Natural Features

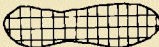
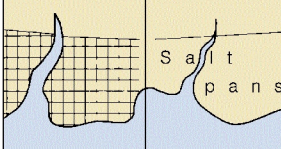

Coastline		Supplementary national symbols: a – e	
Foreshore → I, J			
1		Coastline, surveyed	
2		Coastline, unsurveyed	
3	 <p>high low</p>	Steep coast, Steep coast with rock cliffs, Cliffs	
4		Coastal hillocks, elevation not determined	
5		Flat coast	
6		Sandy shore	
7		Stony shore, Shingly shore	 <p>Stones</p>
8		Sandhills, Dunes	 <p>Dunes</p>
9		Apparent Shoreline	
9.1		Vegetation or topographic Feature Area Limit in general	














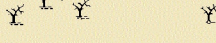


C Natural Features

<i>Relief</i>		<i>Supplementary national symbols: f, g</i>	
<i>Plane of Reference for Heights → H</i>			
10		<i>Contour lines with spot height</i>	
11		<i>Spot heights</i>	
12		<i>Approximate contour lines with approximate height</i>	
13		<i>Form lines with spot height</i>	
14		<i>Approximate height of top of trees (above height datum)</i>	

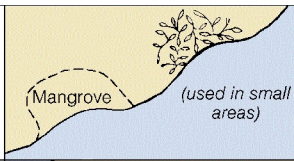


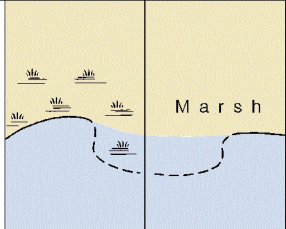
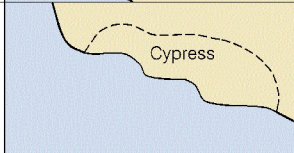


<i>Water Features, Lava</i>		<i>Supplementary national symbols: h</i>	
20		<i>River, Stream</i>	
21		<i>Intermittent river</i>	
22		<i>Rapids, Waterfalls</i>	
23		<i>Lakes</i>	

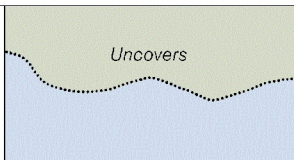
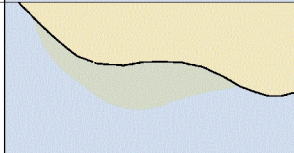
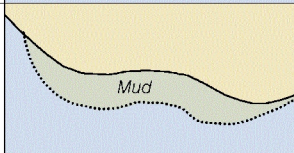
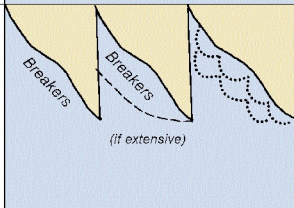
C Natural Features

24		Salt pans	
25		Glacier	
26		Lava flow	


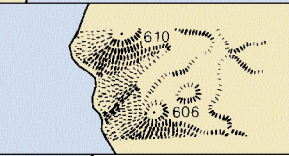

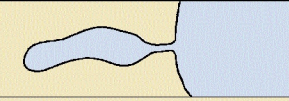







Vegetation		Supplementary national symbols: i - O	
30	Wooded 	Wood, in general	 Wooded
31		Prominent trees (in groups or isolated)	
31.1		Deciduous tree	
31.2		Evergreen (except conifer)	
31.3		Conifer	
31.4		Palm	
31.5		Nipa palm	
31.6		Casuarina	
31.7		Filao	
31.8		Eucalyptus	

C Natural Features

32		Mangrove	
33		Marsh	
		Swamp	
34		Cypress	

<i>Supplementary National Symbols</i>			
a		Chart sounding datum line (surveyed)	
b		Approximate sounding datum line (inadequately surveyed)	
c		Foreshore; Strand (in general) Stones; Shingle; Gravel; Mud; Sand	
d		Breakers along a shore	

C Natural Features

e		<i>Rubble</i>	
f		<i>Hachures</i>	
g		<i>Shading</i>	
h		<i>Lagoon</i>	
i	Wooded 	<i>Deciduous woodland</i>	
j	Wooded 	<i>Coniferous woodland</i>	
k		<i>Tree plantation</i>	
l	Cultivated 	<i>Cultivated fields</i>	
m	Grass 	<i>Grass fields</i>	
n	Rice 	<i>Paddy (rice) fields</i>	
o	Bushes 	<i>Bushes</i>	