

N Areas, Limits

Dredged and Swept Areas → I		Submarine Cables, Submarine Pipelines → L		Tracks, Routes → M	
General					
1.1		Maritime limit in general usually implying: Permanent obstructions			
1.2		Maritime limit in general usually implying: No permanent obstructions			
2.1		Limit of restricted area			
2.2		(Screen optional) Limit of prohibited area (no unauthorized entry)			

Anchorage, Anchorage Areas					
10			Anchorage (large vessels)		
			Anchorage (small vessels)		
11.1			Anchor berths		
11.2			Anchor berths, swinging circle may be shown		
12.1			Anchorage area in general		
12.2			Numbered anchorage area		
12.3			Named anchorage area		
12.4			Deep Water Anchorage area, Anchorage area for Deep Draft Vessels		
12.5			Tanker anchorage area		

N Areas, Limits

12.6			Anchorage for periods up to 24 hours		
12.7			Explosives anchorage area		
12.8			Quarantine anchorage area		
12.9			Reserved anchorage		
Note: Anchors as part of the limit symbol are not shown for small areas. Other types of anchorage areas may be shown.					
13			Sea-plane landing area		
14			Anchorage for sea-planes		

Restricted Areas					
20			Anchoring prohibited		
21			Fishing prohibited		
22			Limit of nature reserve: Nature reserve, Bird sanctuary, Game preserve, Seal sanctuary		
23.1			Explosives dumping ground		
23.2			Explosives dumping ground (disused) Foul (explosives)		

N Areas, Limits

24			Dumping ground for chemical waste		
25			Degaussing range		
26			Historic wreck and restricted area		

Military Practice Areas






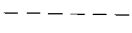
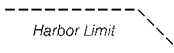


30			Firing danger area		
31			Military area, entry prohibited		
32			Mine-laying practice area		
33			Submarine transit lane and exercise area		
34			Mine field		





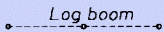
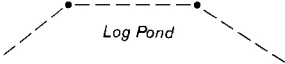

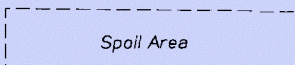
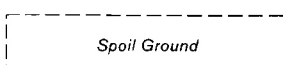
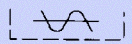
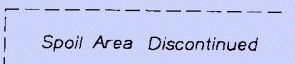
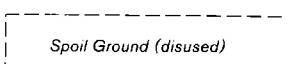



International Boundaries and National Limits




Supplementary national symbols: a, b

40			International boundary on land		
41			International maritime boundary		
42			Straight territorial sea baseline		
43			Seaward limit of territorial sea		
44			Seaward limit of contiguous zone		

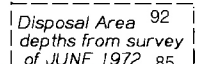

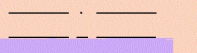
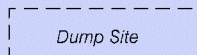
N Areas, Limits

45			Limits of fishery zones		
46			Limit of continental shelf		
47			Limit of Exclusive Economic Zone		
48			Customs limit		
49			Harbor limit		

Various Limits		Supplementary national symbols: C-g			
60.1			Limit of fast ice, ice front		
60.2			Limit of sea ice (pack ice)-seasonal		
61			Log pond		
62.1			Spoil ground		
62.2			Spoil ground (disused)		
63			Dredging area		
64			Cargo transhipment area		
65			Incineration area		

Supplementary National Symbols					
a			COLREGS demarcation line		
b			Limit of fishing areas (fish trap areas)		
c			Dumping ground		

N Areas, Limits

d		Disposal area (Dump Site)	
e		Limit of airport	
f		Reservation line (Options)	
g		Dump site	