

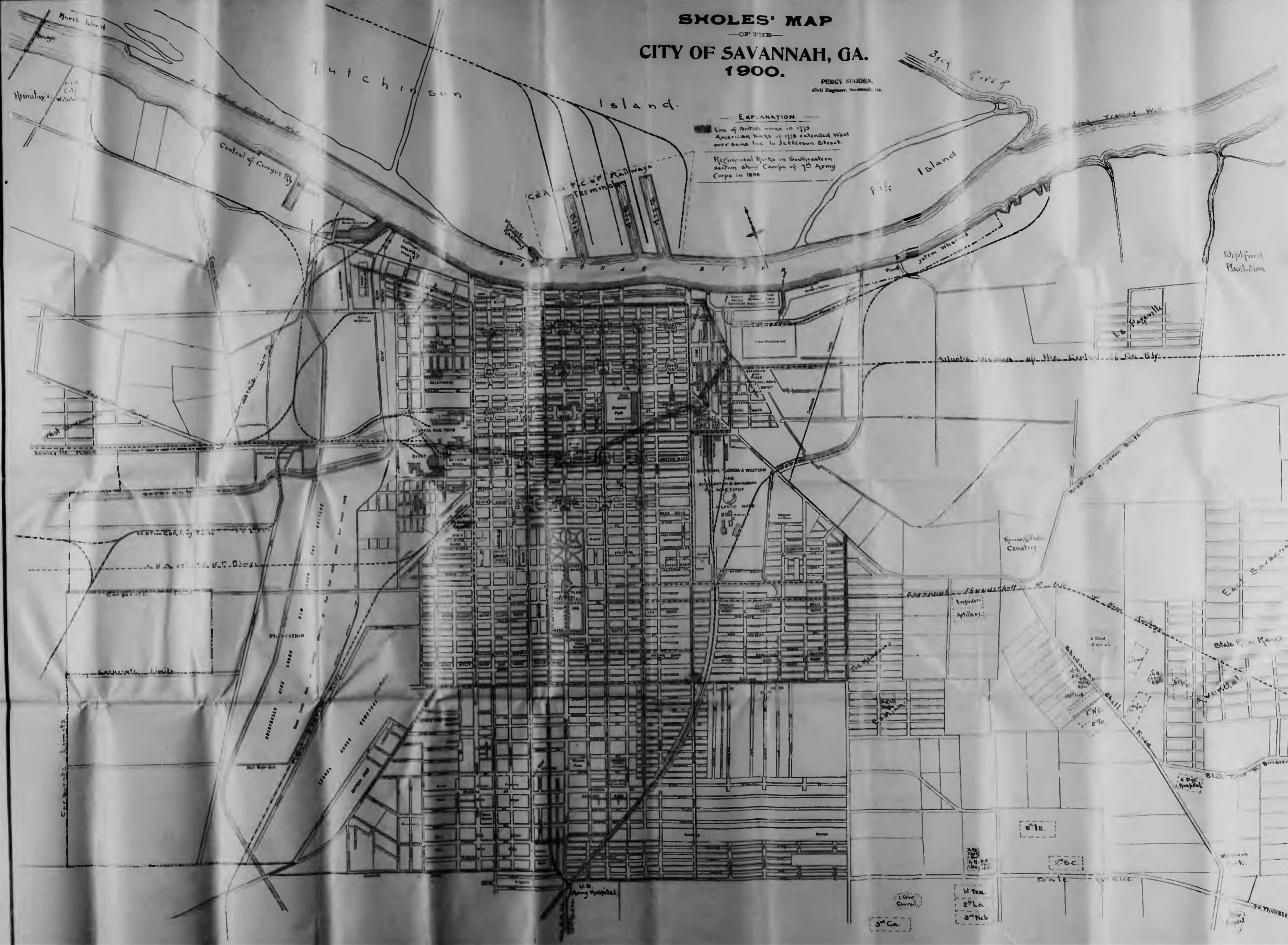
SHOLES' MAP — OF THE — CITY OF SAVANNAH, GA. 1900.

PERCY SUDDEN,
Civil Engineer, Savannah, Ga.

EXPLANATION

Line of British works in 1733
American works of 1798 extended West
over same line to Jefferson Street.

Regimental Marks in Southeastern
section show Camps of 7th Army
Corps in 1898



3rd Ca

1st Tex
2nd La
3rd Nrb

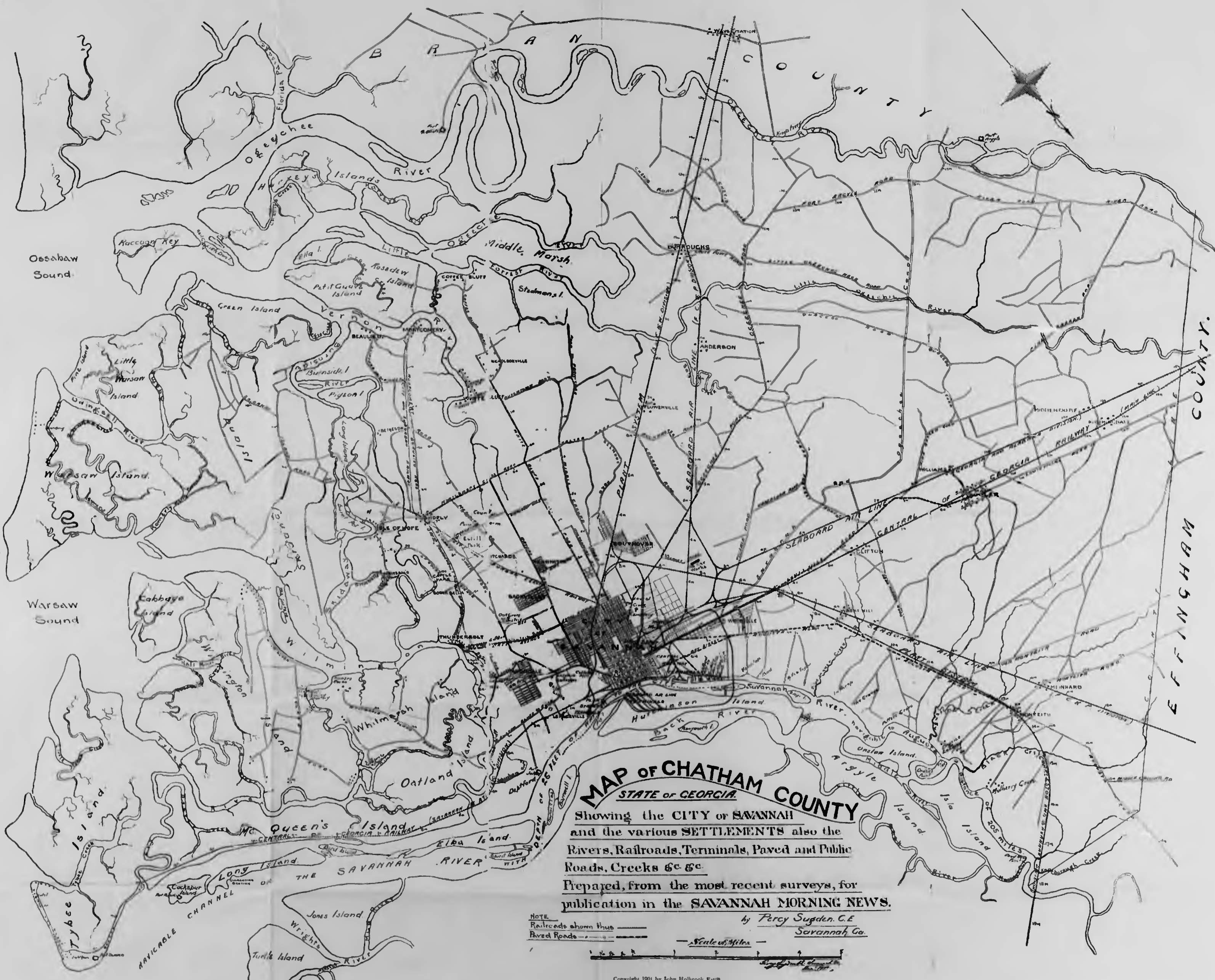
0th

2nd Sc

Date

A T L A N T I C O C E A N

E F F I N G H A M C O U N T Y



MAP OF CHATHAM COUNTY
 STATE OF GEORGIA

Showing the CITY OF SAVANNAH
 and the various SETTLEMENTS also the
 Rivers, Railroads, Terminals, Paved and Public
 Roads, Creeks &c &c
 Prepared, from the most recent surveys, for
 publication in the SAVANNAH MORNING NEWS.

by Percy Sugden, C.E.
 Savannah, Ga.

NOTE
 Railroads shown thus ———
 Paved Roads ———

Scale of Miles

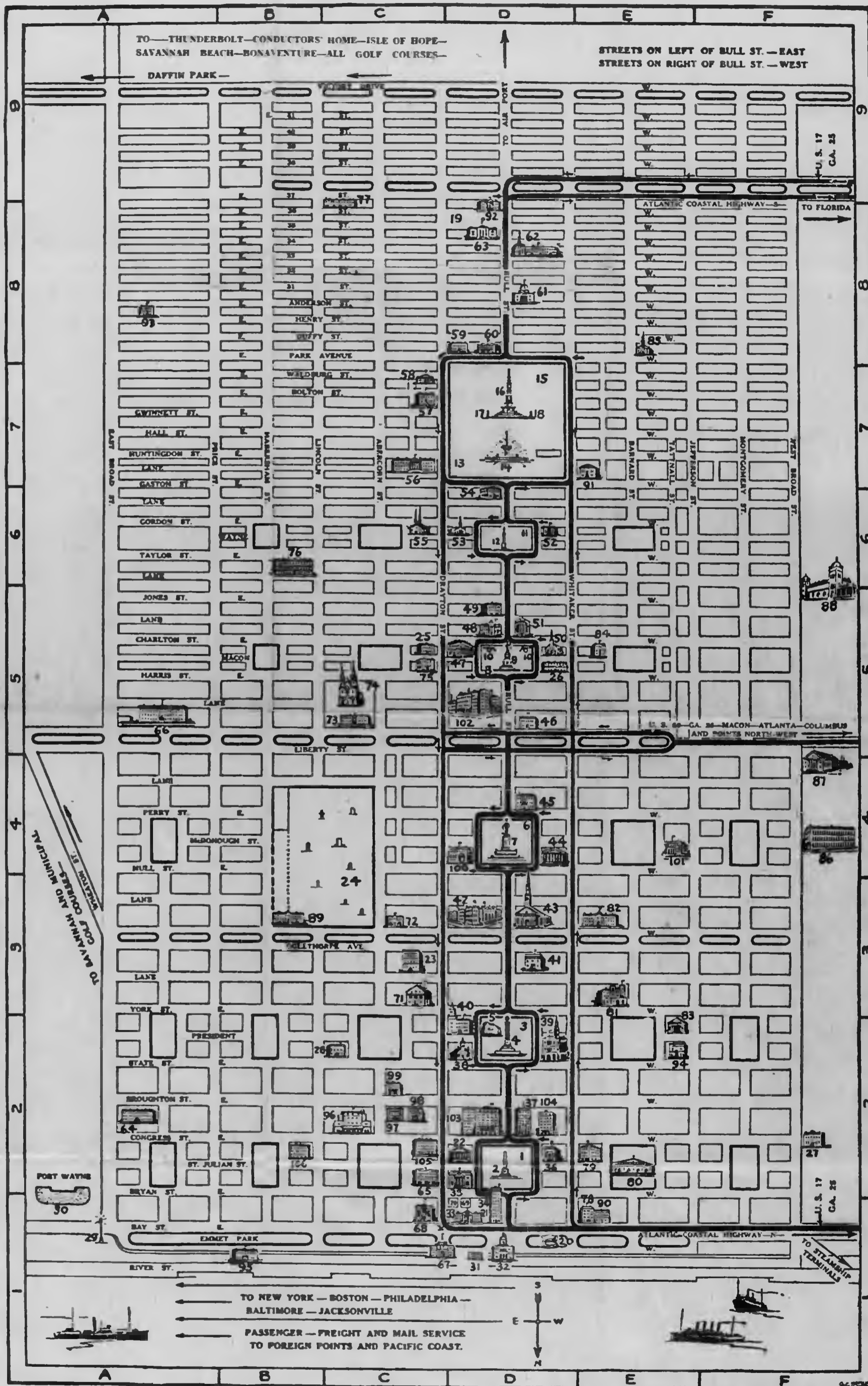


ISSUED FOR FREE DISTRIBUTION BY

SAVANNAH CHAMBER OF COMMERCE

KEY TO MAP

- HISTORICAL MONUMENTS AND SQUARES**
- JOHNSON SQUARE (D-1)
 - GEN. NATHANIEL GREENE MONUMENT (D-2)—General Nathaniel Greene buried here.
 - WRIGHT SQUARE (D-3)
 - GORDON MONUMENT (D-4)—Erected in memory of W. W. Gordon (D-1)—First President of C. R. R. & Banking Co.
 - TOMO-CHI-CHI BOULDER (D-5)—In memory of Indian Chief, friend of General Oglethorpe.
 - CHIFFWA SQUARE (D-6)
 - OGLETHORPE MONUMENT (D-6)—To the memory of the founder of Georgia—General James Edward Oglethorpe.
 - MADISON SQUARE (D-1)
 - JASPER MONUMENT (D-3)—Sergeant William Jasper, who fell at the siege of Savannah, 1733.
 - CANNON MONUMENT (D-3)—These cannon mark the beginning of the first two highways in Georgia.
 - MONTEFRET SQUARE (D-8)
 - PULASKI MONUMENT (D-6)—In memory of General Pulaski killed at siege of Savannah.
 - FORSYTH PARK (D-7)
 - FOUNTAIN FORSYTH PARK (D-7)—Relief of famous fountain in Place-de-la-Concorde, Paris, France.
 - FORSYTH PARK EXTENSION (D-7)
 - CONFEDERATE MONUMENT IN MEMORY OF CONFEDERATE DEAD (D-1)
 - REST OF GEN. FRANCIS S. BARROW (D-7)—Hero of War Between the States.
 - REST OF GEN. LAFAYETTE McLAURE (D-7)—Hero of War Between the States.
 - THOMAS PARK (D-8)
- POINTS OF HISTORICAL INTEREST**
- GRANITE SEAT (D-1)—Where Gen. Oglethorpe spent his first night, February 12, 1733.
 - TABLET ON U. S. CUSTOM HOUSE (D-1)—Commemorating the spot Georgia's first public building; Rev. John Wesley's first sermon preached here; site Oglethorpe's home.
 - CHRIST CHURCH (D-1)—Here Rev. John Wesley organized first Protestant Sunday School in world.
 - GEORGE WASHINGTON'S HEADQUARTERS (C-3)
 - COLONIAL PARK (C-3-4)—Christ Church Cemetery.
 - LOWER HOUSE (C-5)—Former home of the late Juliette Lewis, founder of Girl Scouts in America.
 - GEN. SHEPHERD'S HEADQUARTERS (D-1)—Died by Sherman at Headquarters in 1864.
 - SCARRORD HOUSE (E-3)—Where President Monroe was entertained in 1812.
 - OWEN HOUSE (C-3)—Where Gen. LaPoyette was entertained in 1825.
 - BEACON LIGHT (A-1)—Erected in 1822, to direct ships in harbor of Savannah.
 - FORT WAYNE—Erected prior to 1732.
- INTERESTING BUILDINGS AND ORGANIZATIONS**
- CHAMBER OF COMMERCE (D-1)—Union Chamber of Commerce, Tourist and Road Information, Convention Department, Publicity and Advertising, and Civic Center.
- CITY HALL (D-1)—Note bronze tablet commemorating the voyage of the "Savannah," the first steamship to cross the Atlantic, and the launching of the "John Randolph" July 8, 1834, America's first iron ship.
 - U. S. CUSTOM HOUSE (D-1)—Note tablet.
 - SAVANNAH BANK & TRUST CO. (D-1)
 - CITIZENS & SOUTHERN NATIONAL BANK (D-1)—Note tablet marking the site of first store of the British Colonists, March 29, 1734.
 - CITIZENS BANK & TRUST CO. (D-2)
 - LIBERTY NATIONAL BANK & TRUST CO. (D-3)
 - LUTHERAN CHURCH OF THE ASCENSION (D-3)
 - U. S. POST OFFICE (D-3)—Federal court chambers and government offices.
 - CHATHAM COUNTY COURT HOUSE (D-2)
 - PIKES CLUB (D-3)—B. P. O. E. Meeting and Club Rooms.
 - CHATHAM JUNIOR HIGH SCHOOL (D-3)
 - INDEPENDENT PRESBYTERIAN CHURCH (D-3)
 - FIRST BAPTIST CHURCH (D-3)
 - HUNTINGDON CLUB (D-4)—Women's Club.
 - KNIGHTS OF COLUMBUS CLUB (D-5)—Reading and Meeting Rooms.
 - T. M. C. A. (D-5)—Club and meeting rooms, gymnasium, swimming pool and music rooms.
 - SAVANNAH VOLUNTEER GUARDS (D-5)—One of the oldest military organizations in the U. S.
 - HARMONIC CLUB (D-5)—Jewish club for men.
 - ST. JOHN'S EPISCOPAL CHURCH (D-5)
 - MASONIC TEMPLE (D-5)
 - BRINE CLUB (D-5)
 - MICKVE ISRAEL SYNAGOGUE (D-5)
 - OGLETHORPE CLUB (D-5)—Men's Club.
 - WESLEY MONUMENTAL METHODIST CHURCH (C-6)
 - WARREN A. CANDLER MEMORIAL HOSPITAL (C-7)
 - CONFEDERATE MEMORIAL HALL (U. C. V. 1) (C-7)—Home and Headquarters.
 - PAFF SCHOOL FOR GIRLS (C-7)
 - WELFARE HOSPITAL (D-3)—For Women and children only.
 - CHATHAM ARTILLERY (D-4)—Oldest military company in consecutive active service in U. S. Custom captured Yorktown, presented by Gen. Washington.
 - LAWTON MEMORIAL (D-4)—In memory of General Alexander R. Lawton and daughter.
 - BENEDICTINE SCHOOL (D-4)—For boys.
 - RICHARD ARNOLD JUNIOR HIGH SCHOOL (D-3)
 - ABRAHAM HOME (A-1)—For old and infirm women.
 - REALTY BUILDING (C-1)
 - A. C. L. RAILWAY OFFICES (A-5)
 - SAVANNAH COTTON EXCHANGE (C-1)
 - JOHNSON LANE, SPACE & CO. (C-11)
 - POSTAL TELEGRAPH COMPANY (D-1)
 - WESTERN UNION TELEGRAPH COMPANY (D-1)
 - U. S. MARINE HOSPITAL (C-3)
 - SAVANNAH FIRE DEPT. HEADQUARTERS (C-3)
 - ACADEMY OF ST. VINCENT & PAUL (C-3)
 - CATHEDRAL OF ST. JOHN THE BAPTIST (C-3)
 - SOUTHERN BELL TELEPHONE & TELEGRAPH CO. (C-3)—Offices and Exchange.
 - ST. JOSEPH'S HOSPITAL (C-3)
 - LITTLE SISTERS OF THE POOR (C-3)
 - SAVANNAH MORNING NEWS (E-4)
 - SAVANNAH PRESS (E-3)—Afternoon paper.
 - CITY MARKET (E-5)—Has occupied present site since 1763—Present building erected 1870-72.
 - KNIGHTS OF PYTHIAS (E-3)—Club rooms.
 - T. W. C. A. (E-3)—770 rooms, gym, pool, lunch room, residence for business women.
 - TRINITY METHODIST CHURCH—Oldest brick church in Georgia.
 - JEWISH EDUCATIONAL ALLIANCE (E-3)—Jewish Alliance, club rooms, gym.
 - GREEK ORTHODOX CHURCH (E-3)
 - CENTRAL OF GEORGIA (E-4)—General Offices.
 - CENTRAL OF GEORGIA (E-4)—Passenger Station.
 - UNION STATION (E-4)—S. A. L. Ry. A. C. L. Ry., Southern Ry., Savannah & Statesboro.
 - SAVANNAH POLICE HEADQUARTERS (E-3)
 - TOWN HALL (E-1)
 - ARMSTRONG JUNIOR COLLEGE—Ball and Gaston Streets. (Recently established).
- LIBRARIES**
- DOWN TOWN BRANCH LIBRARY (C-1)
 - WODGSON HALL AND GEORGIA HISTORICAL SOCIETY (E-7)
 - SAVANNAH PUBLIC LIBRARY (D-4)
 - CARNEGIE LIBRARY (A-3)—For colored people.
- ART**
- TELFAR ACADEMY OF ARTS AND SCIENCE (E-3)—One of the finest in the country.
- THEATERS**
- LUCAS THEATER (C-3)—Moving pictures.
 - ODEON THEATER (C-3)—Moving pictures.
 - REJOY (C-2)—Moving pictures and vaudeville.
 - ARCADIA (C-1)—Moving pictures.
 - SAVANNAH THEATER (D-4)—Moving pictures and vaudeville. Oldest theater in active use in U. S.
 - MUNICIPAL AUDITORIUM (E-1)—Convention Hall, seating 3,000. Ample and various committee rooms. Opera and musical headquarters.
- HOTELS**
- DE SOTO HOTEL (D-3)—European plan; 200 rooms, open all year. Radio studio WIOC.
 - SAVANNAH HOTEL (D-3)—European plan; 200 rooms; radio in every room.
 - WHITNEY HOTEL (D-3)—European plan; 150 rooms; open all year.
 - JOHN WESLEY HOTEL (C-3)—European plan; 150 rooms, open all year.
 - REAVEN'S BETHEL (E-3)—Home and club for seafaring men.
 - PULASKI HOTEL, 100 rooms (D-3)—Open year round.
 - GILBERT HOTEL, 100 rooms (C-3)—Open year round.
 - De RENNE APARTMENTS—Drayton and Liberty Streets. Fireproof. Furnished Apartments—Daily, Weekly, Monthly.



IF YOU HAVEN'T SEEN SAVANNAH
YOU HAVEN'T SEEN THE SOUTH

A
B
C
D
E
F
G
H
I
J
K
L
M
N
O
P
Q
R

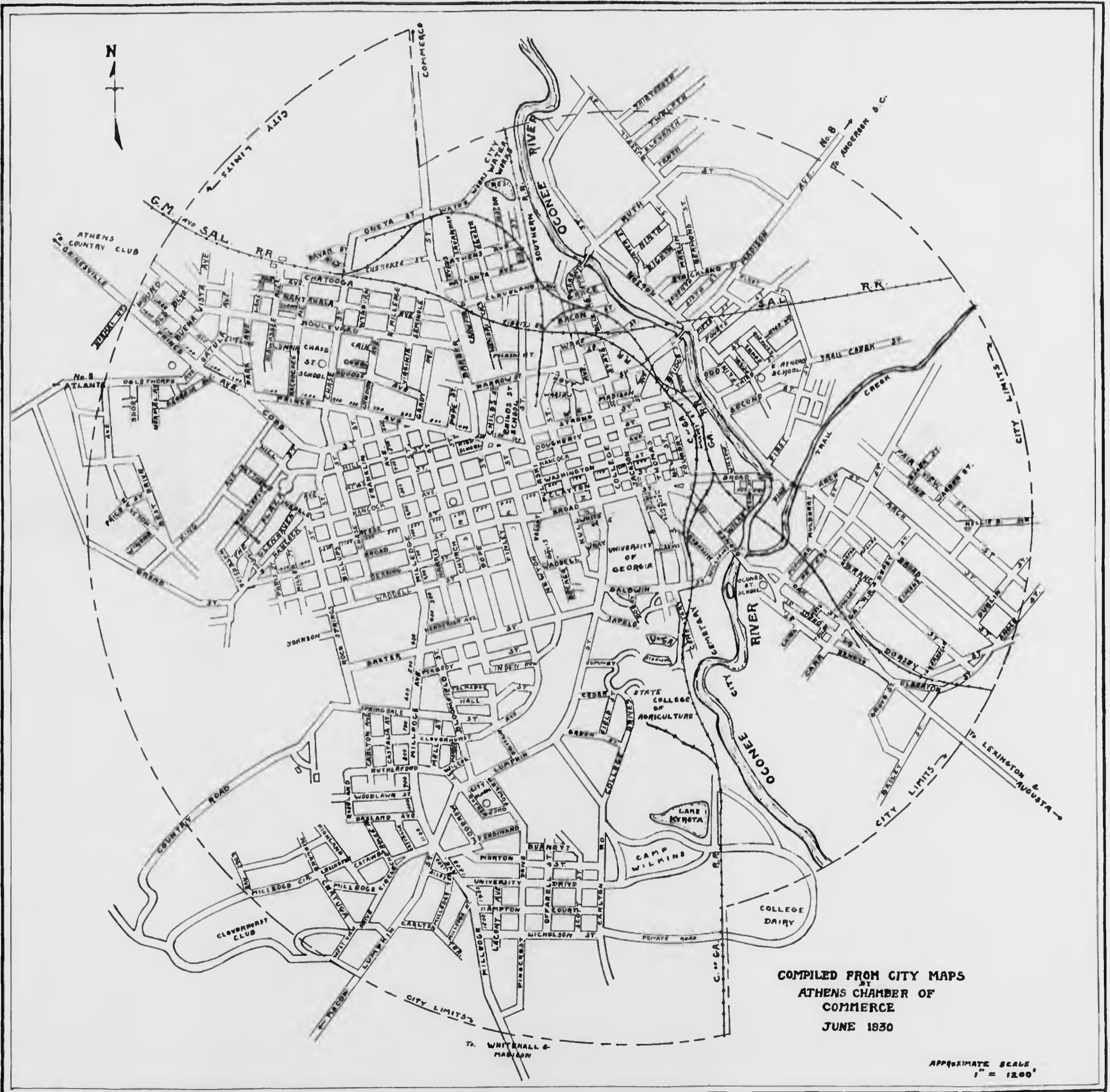
1 2 3 4 5 6 7 8 9 10 11 12 13 14 15 16 17 18 19 20 21 22 23 24 25 26 27



MAP OF
ATHENS
GEORGIA

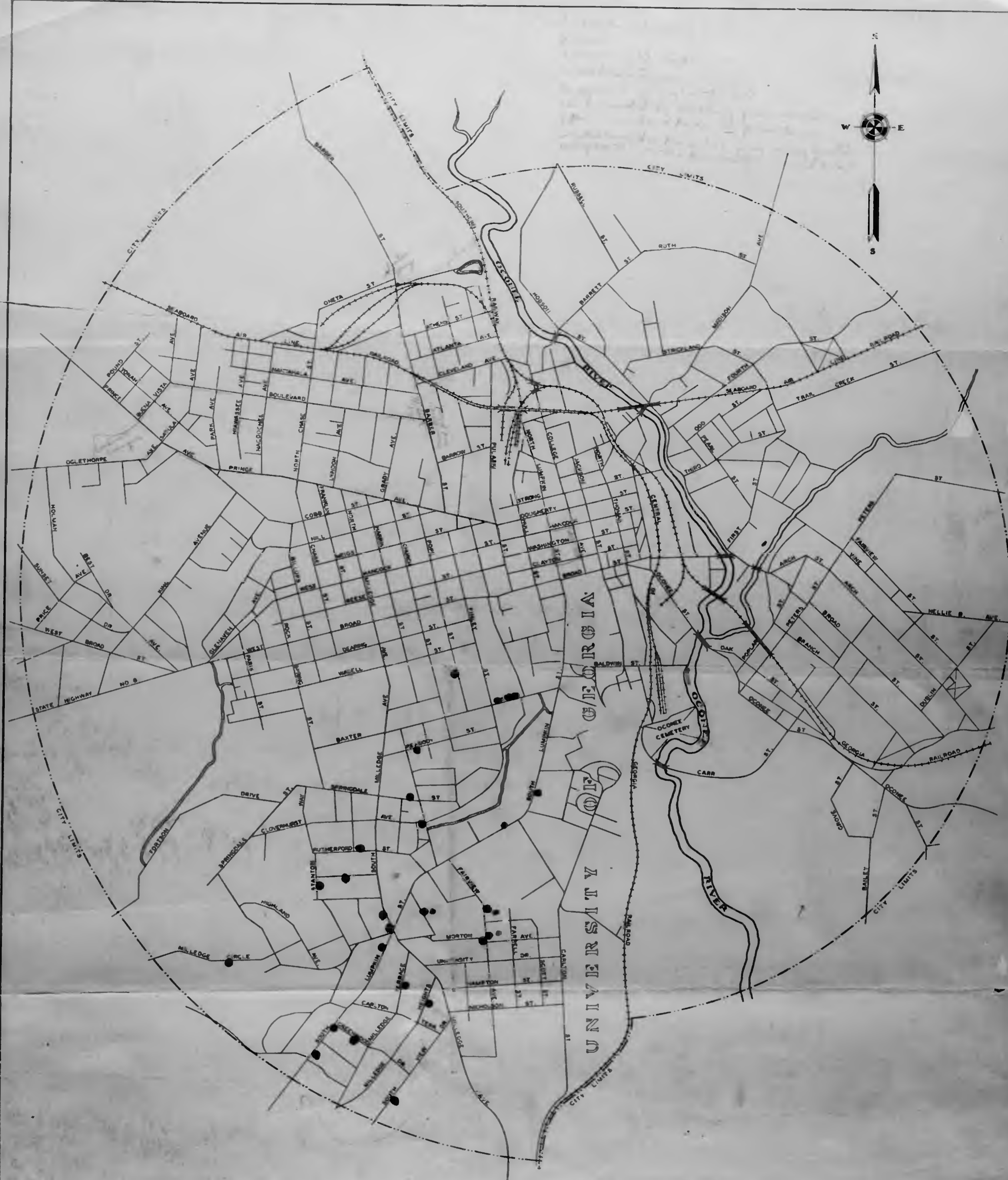
- | | |
|---------------------------------|---------------------------------|
| 1. County Court House. | 11. Ga. R. R. Depot. |
| 2. Baptist Church. | 12. Seaboard Air Line Depot. |
| 3. Opera House. | 13. Southern R. R. Depot. |
| 4. Public Schools. | 14. Central of Ga. R. R. Depot. |
| 5. Water Tower. | 15. Lucy Cobb Institute. |
| 6. Presbyterian Church. | 16. New City Hall. |
| 7. First Methodist Church. | 20. Emmanuel Episcopal Church. |
| 8. Catholic Church. | 21. New Federal Building. |
| 9. St. Mary's Episcopal Church. | |

REFERENCE MAP OF ATHENS, GA.



COMPILED FROM CITY MAPS
BY
ATHENS CHAMBER OF
COMMERCE
JUNE 1890

APPROXIMATE SCALE
1" = 1200'




ATHENS GEORGIA

REAL PROPERTY INVENTORY - FEBRUARY 1939

W. P. A. OFFICIAL PROJECT NO. 665-34-3-41

Second grade 1940



SPONSORED BY
STATE PLANNING BOARD

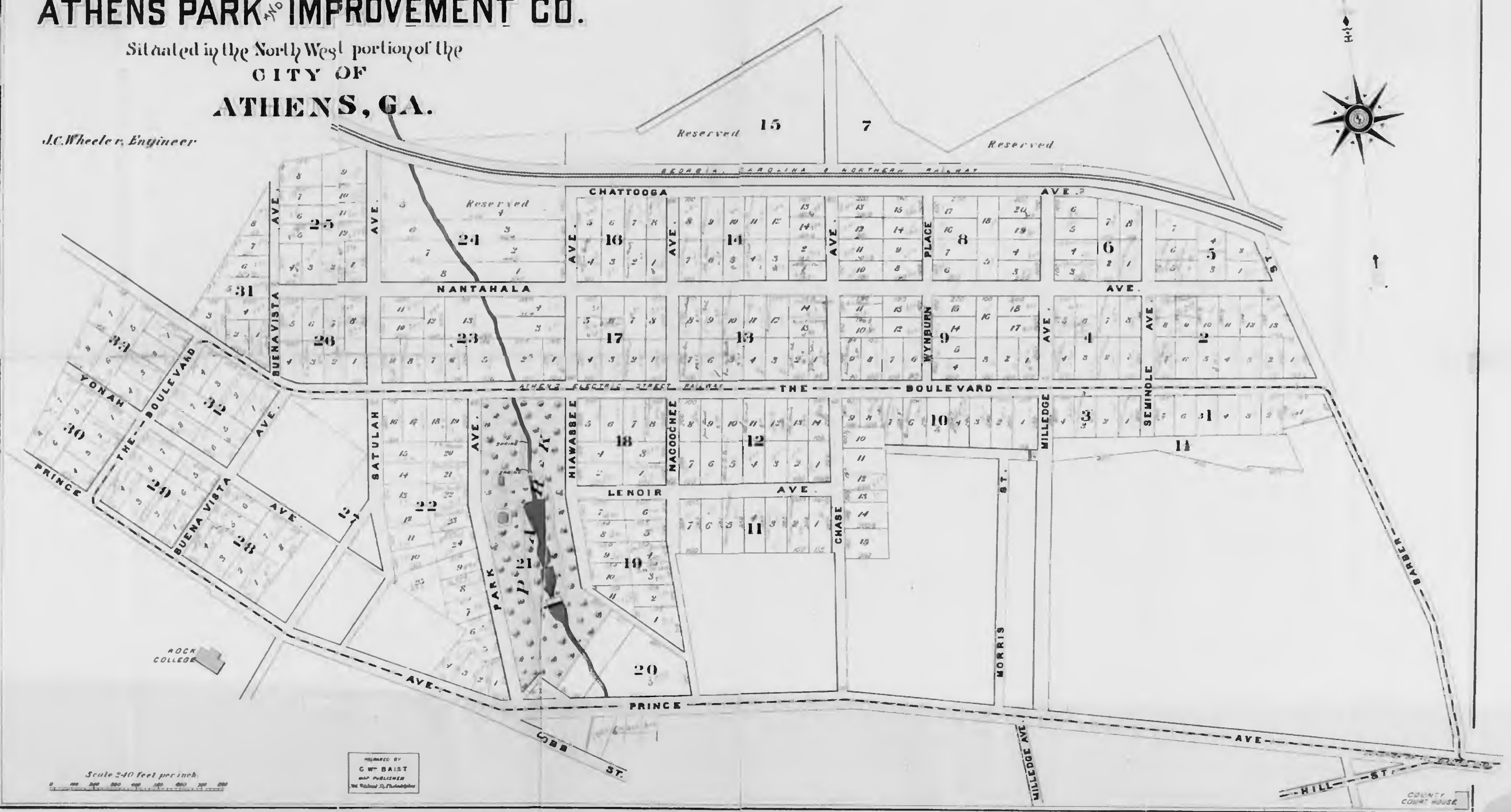

MAP OF

THE PROPERTY OF THE

ATHENS PARK IMPROVEMENT CO.

Situated in the North West portion of the
CITY OF
ATHENS, GA.

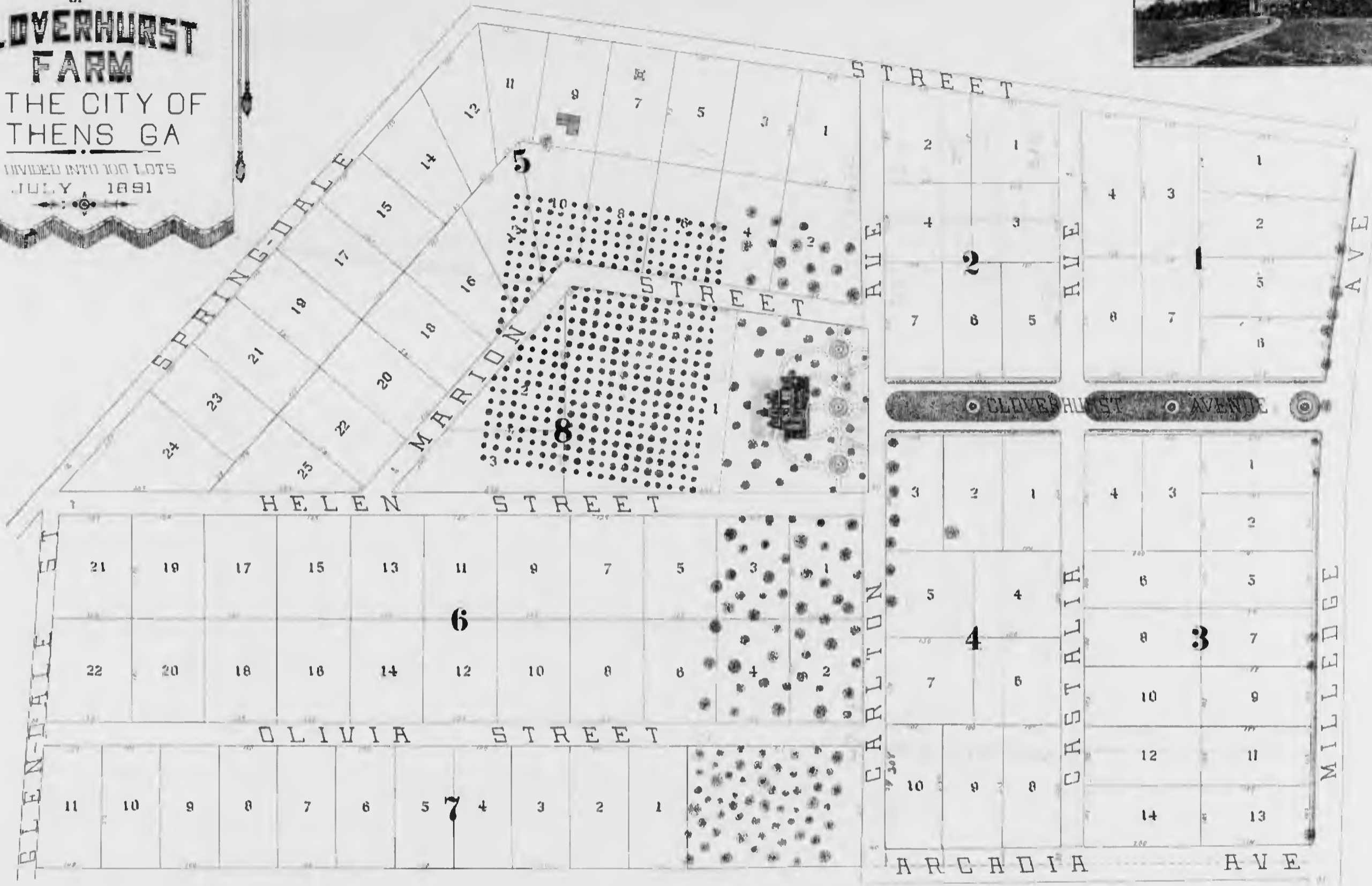
J.C. Wheeler, Engineer



MAP
of
CLOVERHURST FARM

IN THE CITY OF
ATHENS GA

DIVIDED INTO 100 LOTS
JULY 1891



J. H. DOZIER
ENGINEER
A. W. DOZIER
DRAFTER

• SCALE •



The Above Plat of **CLOVERHURST FARM** Represents one of the MOST ATTRACTIVE and DESIRABLE SUBURBAN PROPERTIES in the City of Athens. Situated on MILLEDGE AVENUE, the Most Popular and Fashionable Avenue in the City, being in the most Desirable Residence Portion of the City, there can be no question as to THE VALUE AND DESIRABLENESS OF THE PROPERTY OFFERED FOR SALE.

DESCRIPTION.

There are ONE HUNDRED LOTS, the dimensions of each being given on the plat. Among this number is the Residence which cost \$10,000, with four acres attached, including the Beautiful Grove, Yard, Orchard, Etc., which constitutes one of the ONE HUNDRED LOTS, and which is well worth \$15,000. In addition there are at least FORTY LOTS which are reasonably worth on an average from \$500 to \$1,000, while there is no lot in the whole subdivision but what is cheap enough at \$500. I propose to sell these ONE HUNDRED LOTS at \$500 each.

TERMS.

ONE THIRD CASH, balance in one and two years, to suit purchasers. After the lots are all sold they will be divided or allotted in such manner as may be agreed upon by the purchasers thereof. For further information address—

H. H. CARLTON, Athens, Ga.



MAP
OF THE
CITY OF
ATHENS, GA.

SURVEYED AND DRAWN
BY
CHARLES MORTON STRAHAN, C. M. E.

Professor of Civil Engineering, University
of Georgia.

1908.

Copyright, 1908, by Charles Morton Strahan, Athens, Ga.



SCALE

- 1 Street 16.000
- 2 First Baptist Church
- 3 United States
- 4 Public School
- 5 Public School
- 6 Presbyterian Church
- 7 First Methodist Church
- 8 Catholic Church
- 9 St. Mary's Church
- 10 Episcopal Church
- 11 Episcopal Church
- 12 Episcopal Church
- 13 Episcopal Church
- 14 Episcopal Church
- 15 Episcopal Church
- 16 Episcopal Church
- 17 Episcopal Church
- 18 Episcopal Church
- 19 Episcopal Church
- 20 Episcopal Church
- 21 Episcopal Church
- 22 Episcopal Church
- 23 Episcopal Church
- 24 Episcopal Church
- 25 Episcopal Church
- 26 Episcopal Church
- 27 Episcopal Church
- 28 Episcopal Church
- 29 Episcopal Church
- 30 Episcopal Church
- 31 Episcopal Church
- 32 Episcopal Church
- 33 Episcopal Church
- 34 Episcopal Church
- 35 Episcopal Church
- 36 Episcopal Church
- 37 Episcopal Church
- 38 Episcopal Church
- 39 Episcopal Church
- 40 Episcopal Church
- 41 Episcopal Church
- 42 Episcopal Church
- 43 Episcopal Church
- 44 Episcopal Church
- 45 Episcopal Church
- 46 Episcopal Church
- 47 Episcopal Church
- 48 Episcopal Church
- 49 Episcopal Church
- 50 Episcopal Church
- 51 Episcopal Church
- 52 Episcopal Church
- 53 Episcopal Church
- 54 Episcopal Church
- 55 Episcopal Church
- 56 Episcopal Church
- 57 Episcopal Church
- 58 Episcopal Church
- 59 Episcopal Church
- 60 Episcopal Church
- 61 Episcopal Church
- 62 Episcopal Church
- 63 Episcopal Church
- 64 Episcopal Church
- 65 Episcopal Church
- 66 Episcopal Church
- 67 Episcopal Church
- 68 Episcopal Church
- 69 Episcopal Church
- 70 Episcopal Church
- 71 Episcopal Church
- 72 Episcopal Church
- 73 Episcopal Church
- 74 Episcopal Church
- 75 Episcopal Church
- 76 Episcopal Church
- 77 Episcopal Church
- 78 Episcopal Church
- 79 Episcopal Church
- 80 Episcopal Church
- 81 Episcopal Church
- 82 Episcopal Church
- 83 Episcopal Church
- 84 Episcopal Church
- 85 Episcopal Church
- 86 Episcopal Church
- 87 Episcopal Church
- 88 Episcopal Church
- 89 Episcopal Church
- 90 Episcopal Church
- 91 Episcopal Church
- 92 Episcopal Church
- 93 Episcopal Church
- 94 Episcopal Church
- 95 Episcopal Church
- 96 Episcopal Church
- 97 Episcopal Church
- 98 Episcopal Church
- 99 Episcopal Church
- 100 Episcopal Church

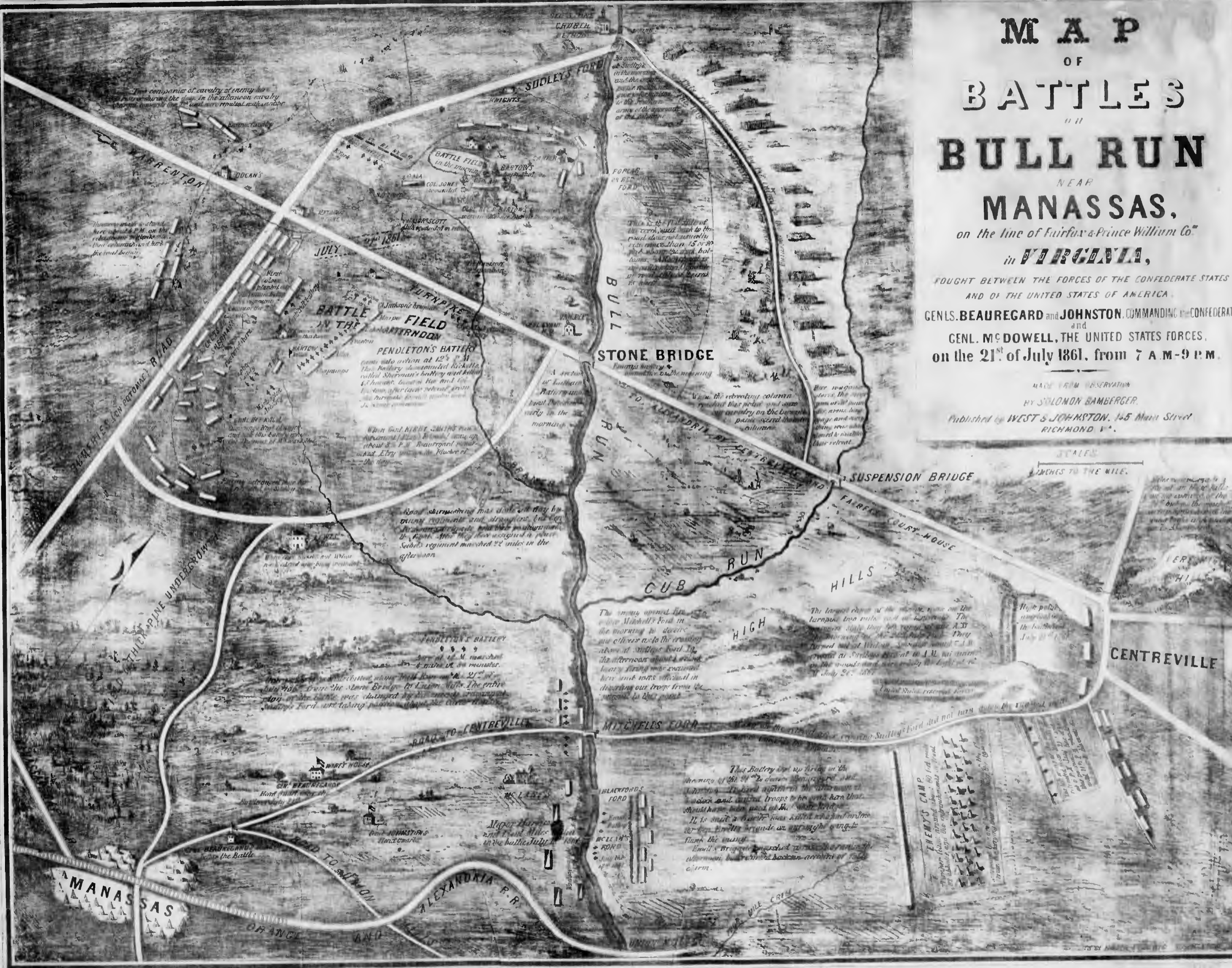
MAP OF BATTLES BULL RUN

NEAR MANASSAS,

on the line of Fairfax & Prince William Co. in VIRGINIA,
 FOUGHT BETWEEN THE FORCES OF THE CONFEDERATE STATES AND OF THE UNITED STATES OF AMERICA.
 GENLS. BEAUREGARD and JOHNSTON, COMMANDING THE CONFEDERATE and
 GENL. McDOWELL, THE UNITED STATES FORCES,
 on the 21st of July 1861, from 7 A.M. - 9 P.M.

MADE FROM OBSERVATION BY SALOMON BAMBERGER.
 Published by WEST & JOHNSTON, 145 Main Street RICHMOND V.A.

SCALE
 INCHES TO THE MILE.



The companies of cavalry of enemy ... in the afternoon cavalry ...

These men were ... about 4 P.M. on the ...

JULY 21 1861

BATTLE IN THE AFTERNOON

PENLETON'S BATTERY
 came into action at 12 1/2 P.M.
 This battery ... Sherman's battery and killed ...

When Genl. BEAUREGARD ... about 3 P.M. Beauregard ...

Good skirmishing was done all day by ...

PENLETON'S BATTERY

The ... from the Stone Bridge to Loudon Hall. The ...

MITCHELLS FORD

This Battery ... up ... in the ...

ENEMY'S CAMP

Another ...

High point ...

The ... of the ... on the ...

The ... of ... in the morning ...

STONE BRIDGE

BULL RUN

This is the ... of the ...

SUSPENSION BRIDGE

HILLS

HIGH

CENTREVILLE

MANASSAS

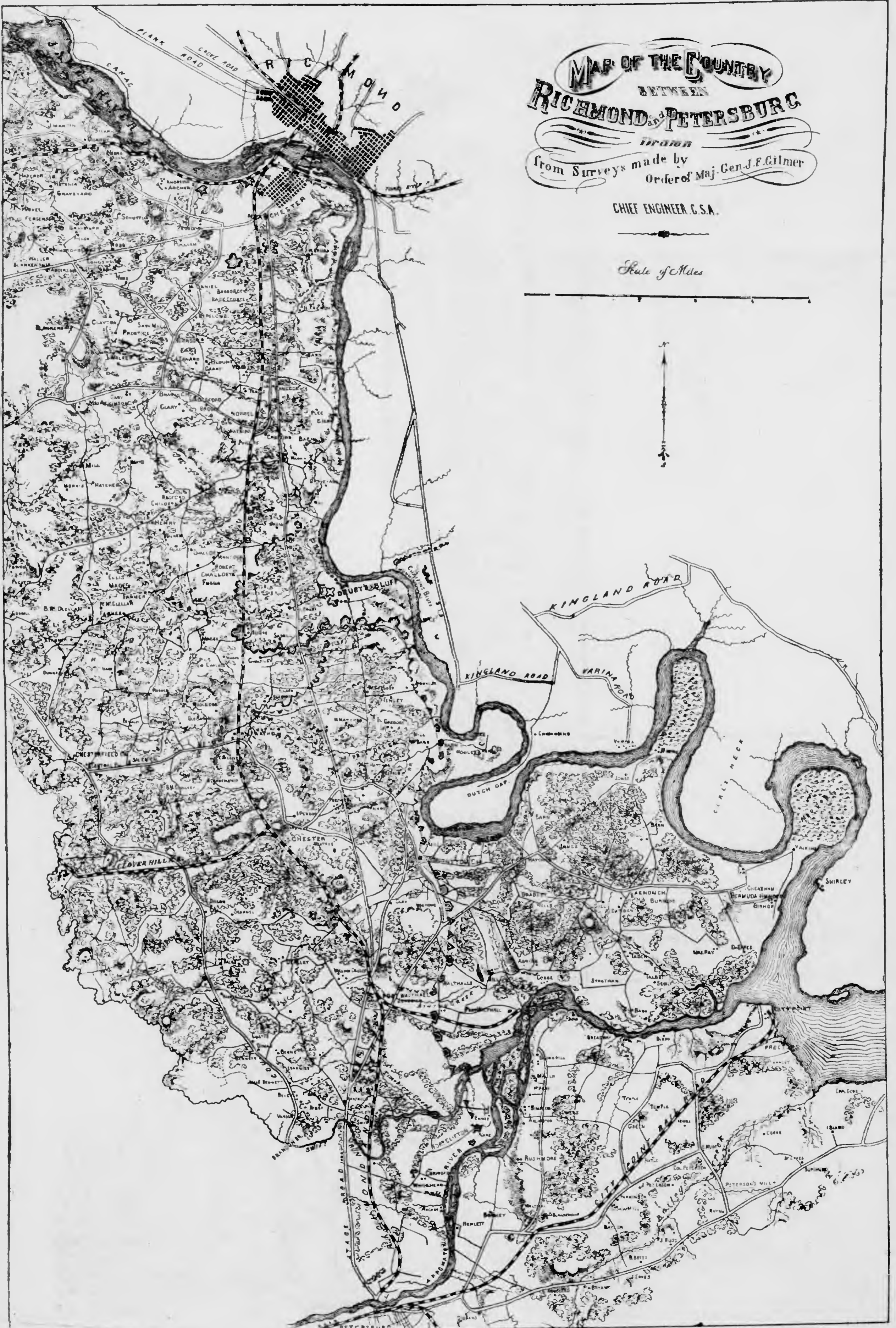
ALEXANDRIA R.R.


ORANGE

MAP OF THE COUNTRY
BETWEEN
RICHMOND & PETERSBURG
by
IRVING
From Surveys made by
Order of Maj. Gen. J.F. Gilmer

CHIEF ENGINEER, U.S.A.

Scale of Miles





MAP
OF THE
VICINITY OF PETERSBURG.
Taken from Surveys made by Order of
Maj. Gen. J. F. GILMER,
Chief Engineer, U.S.A.
Scale of Miles.

MAP OF
THE
VICINITY OF RICHMOND,
AND PART OF THE

PENINSULA.

FROM SURVEYS MADE BY ORDER OF

MAJ. GEN. JF. GILMER CHIEF ENGINEER, U.S.A.

Scale of Miles



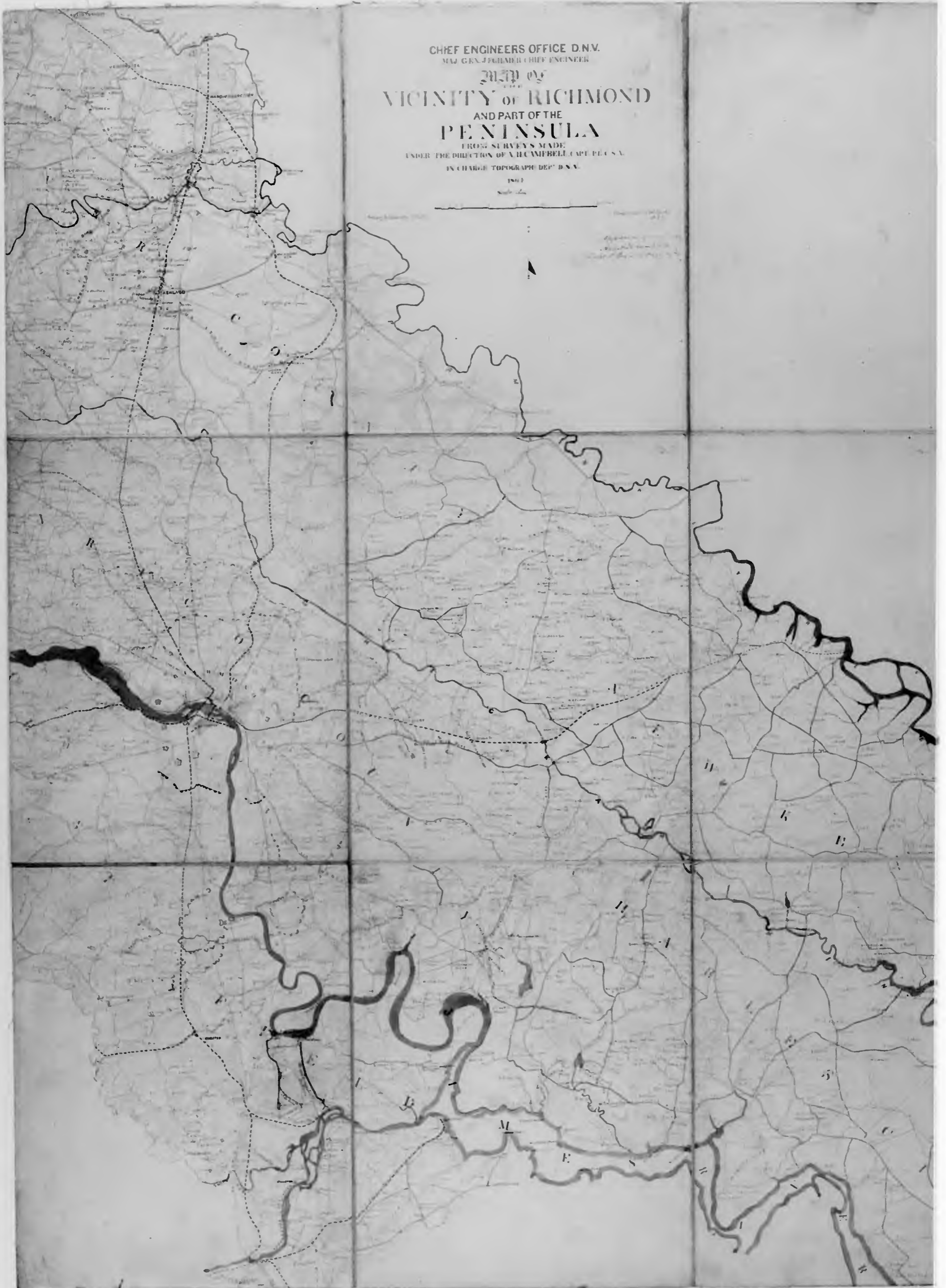
CHIEF ENGINEERS OFFICE D.N.V.
MAJ GEN J. J. J. CHIEF ENGINEER

**MAP OF
VICINITY OF RICHMOND
AND PART OF THE
PENINSULA**

FROM SURVEYS MADE
UNDER THE DIRECTION OF A. H. CAMPBELL, CAPT. R.E.S.A.
IN CHARGE TOPOGRAPHIC DEP. D.N.V.

1891

Scale 1:50,000



CHIEF ENGINEERS OFFICE D.N.V.
MAJ. GEN. J. GILMER, CHIEF ENGINEER

MAP OF
CITY OF RICHMOND
AND PART OF THE
PENINSULA

FROM SURVEYS MADE
UNDER THE DIRECTION OF A. H. CAMPBELL, CAPT. U.S.A.
IN CHARGE TOPOGRAPHIC DEPT. U.S.A.

1883

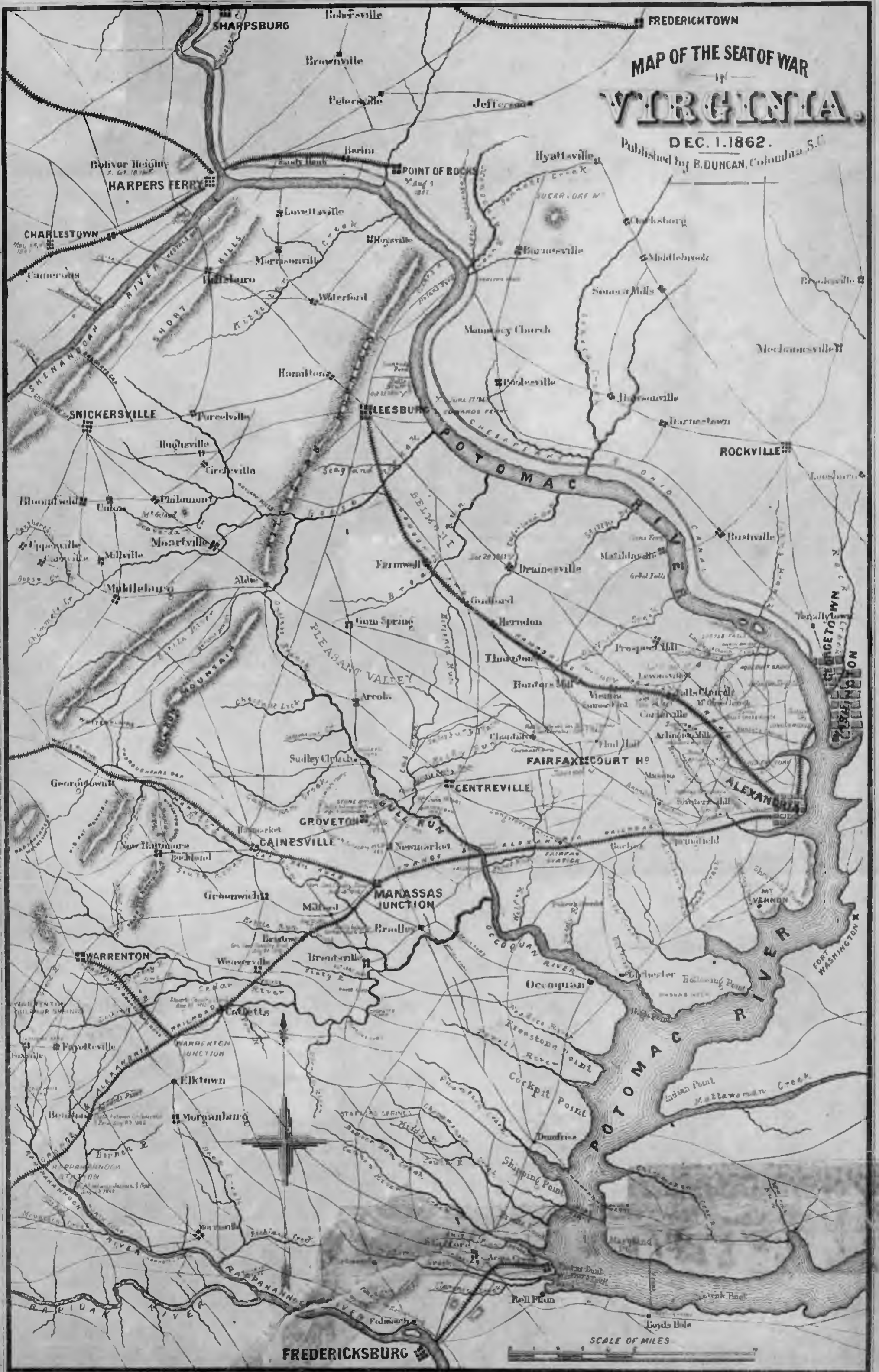
Scale 1:50,000



MAP OF THE SEAT OF WAR IN VIRGINIA.

DEC. 1. 1862.


Published by B. DUNCAN, Columbia, S.C.



Map OF EASTERN VIRGINIA and NORTH CAROLINA

from the United States Coast Survey

Lithographed & Published by Evans & Cogswell
COLUMBIA SC





MAP
 OF THE COASTS OF
SOUTH CAROLINA, GEORGIA

and Part of

FLORIDA.

(SHOWING THE POINTS OF ATTACK &C.)

Compiled from the U. S. Coast Surveys.

Published by

HOLLIS & CO.

N^o. 61 Exchange Alley, New Orleans.

EXPLANATION

- Forts
- Light Houses
- Rail Roads
- Boundary Lines

Entered according to act of Congress in the year 1850 by Hollis & Co. in the clerk's office of the U. S. dist. court for the dist. of Louisiana.

NEW MAP
OF
VIRGINIA
compiled from the latest Maps
1861.

J.W. RANDOLPH.
Publisher RICHMOND.

Scale of Miles
0 10 20 30 40 Miles

Rail Roads —————
Canals - - - - -
Roads —————

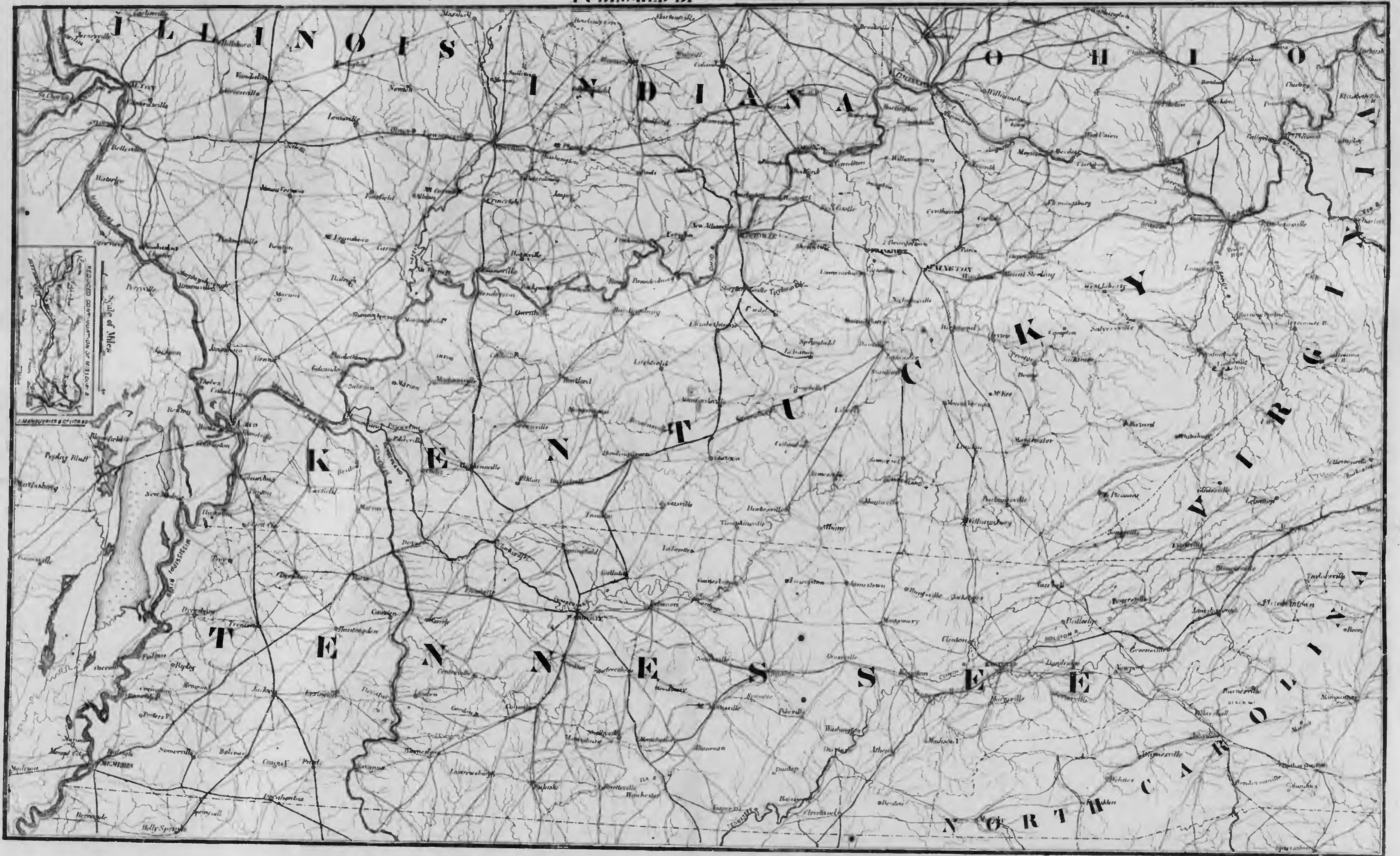


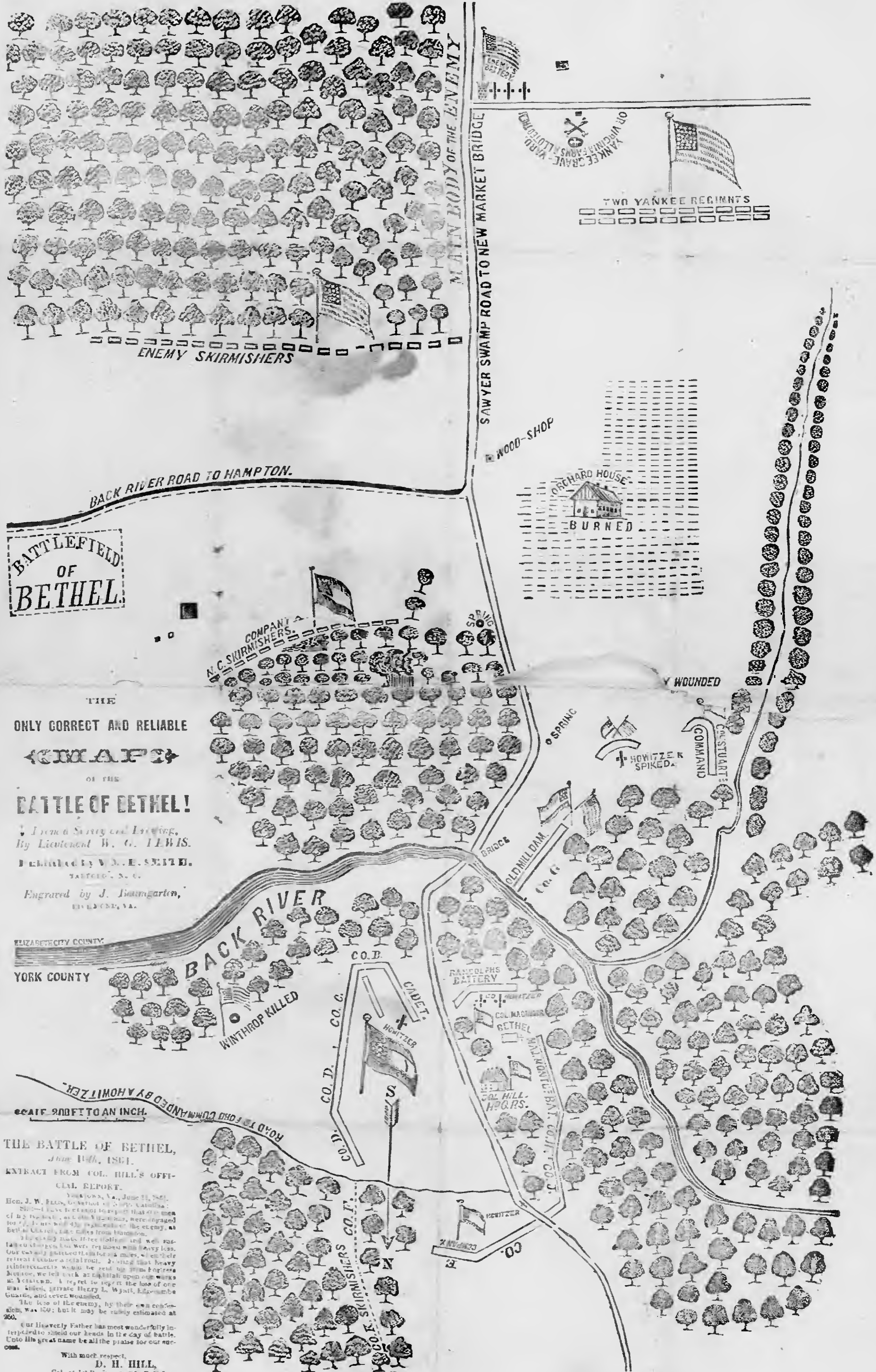
DRAWN AND ENGRAVED BY HUSTED & BERNING, BALDWIN ST.

LITH OF HUSTED & BERNING, BALDWIN ST.

PLAN OF THE WESTERN SEAT OF WAR

PUBLISHED BY H. P. LATHROP





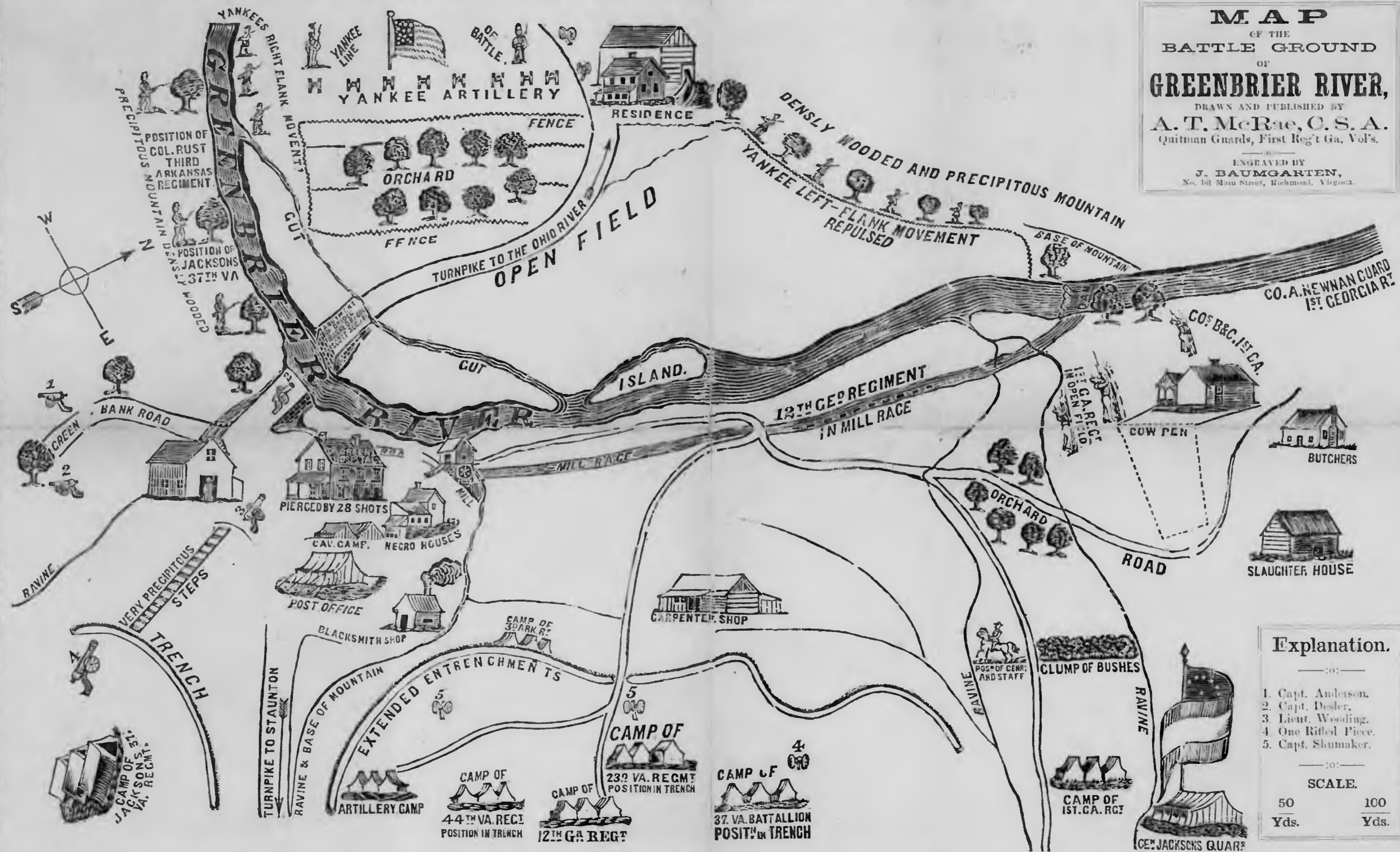
BATTLEFIELD OF BETHEL

THE ONLY CORRECT AND RELIABLE
MAP
 OF THE
BATTLE OF BETHEL!
 From a Survey and Drawing,
 by Lieutenant W. G. LEWIS.
 Published by V. M. E. SMITH,
 BETHEL, N. C.
 Engraved by J. Baumgarten,
 BETHEL, VA.

THE BATTLE OF BETHEL, June 14th, 1861.

EXTRACT FROM COL. HILL'S OFFICIAL REPORT.
 Yorktown, Va., June 14, 1861.
 Hon. J. W. Ellis, Governor of North Carolina.
 I have the honor to report that 400 men of the 1st Regiment of North Carolina Infantry, under the command of Colonel D. H. Hill, were engaged with the enemy at Bethel, Elizabeth City County, Virginia, on the 14th inst. The result was a complete victory for our arms. The enemy's loss was estimated at 200 men, and our own loss at 100. The loss of the enemy, by their own confession, was 100; but it may be easily estimated at 200.
 Our Heavenly Father has most wonderfully interposed to shield our heads in the day of battle. Unto His great name be all the praise for our success.
 With much respect,
 D. H. HILL,
 Col. of 1st Regiment of N. C. Va's.

MAP
OF THE
BATTLE GROUND
OF
GREENBRIER RIVER,
DRAWN AND PUBLISHED BY
A. T. McRae, C. S. A.
Quitman Guards, First Reg't Ga. Vol's.
ENGRAVED BY
J. BAUMGARTEN,
No. 161 Main Street, Richmond, Virginia.



Explanation.

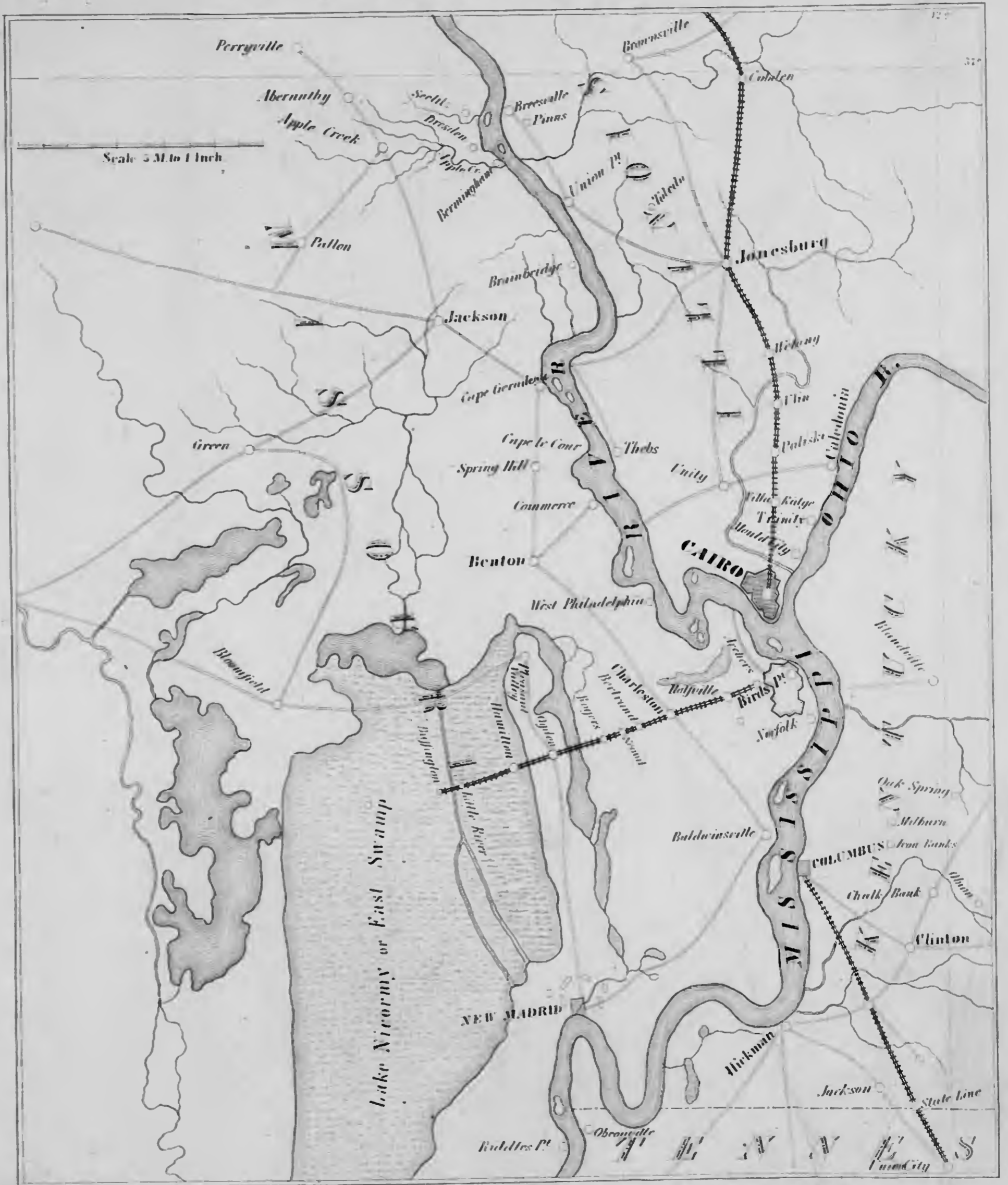
1. Capt. Anderson.
2. Capt. Desler.
3. Lieut. Wooding.
4. One Rifle Piece.
5. Capt. Shumaker.

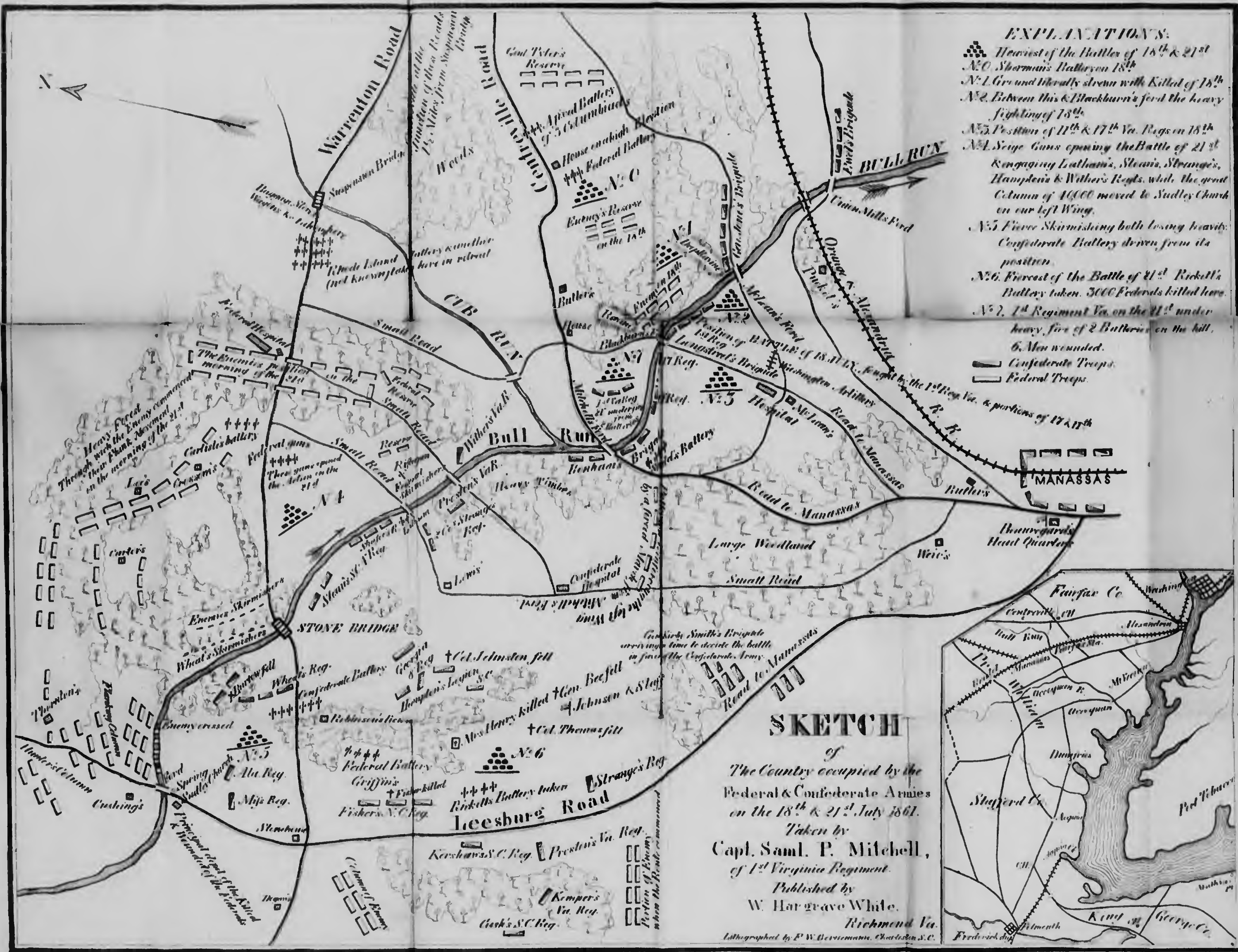
SCALE.

50	100
Yds.	Yds.

MAP of the PRESENT SEAT of WAR IN MISSOURI

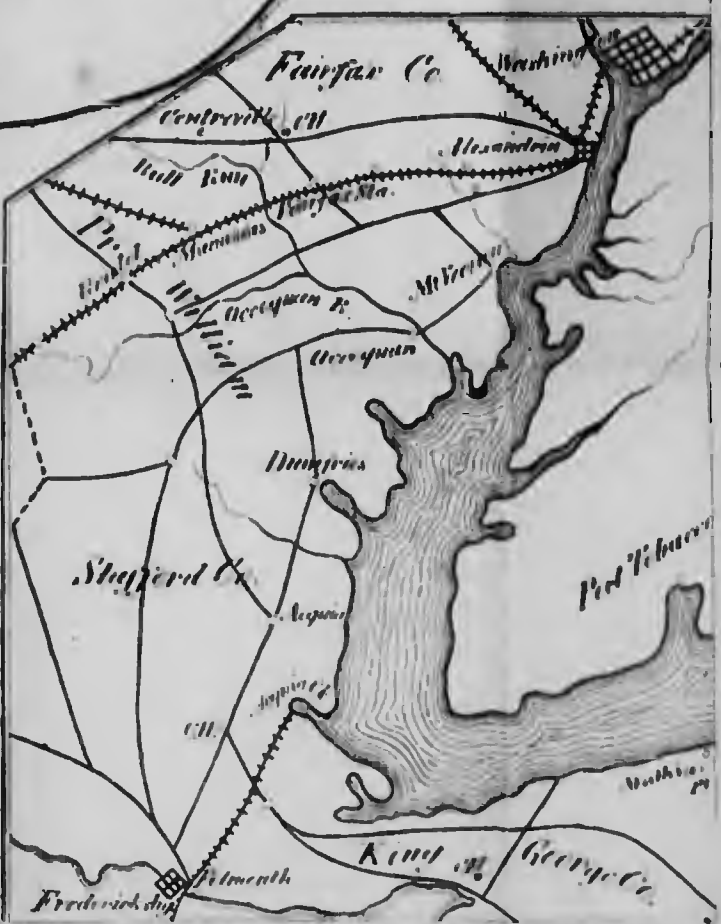
Published by J. MANDUYREER 30, Camp St. N. O.





- EXPLANATIONS:**
- ▲ Heaviest of the Batteries of 18th & 21st
 - ▲ No. 1. Sperrin's Battery on 18th
 - ▲ No. 1. Ground liberally strewn with killed of 18th
 - ▲ No. 2. Between this & Blackburn's ford the heavy fighting of 18th
 - ▲ No. 3. Position of 11th & 17th Va. Regs on 18th
 - ▲ No. 4. Siege Guns opening the Battle of 21st engaging Latham's, Stearns, Strange's, Hampton's & Withers' Regts. while the great Column of 4000 moved to Sudley Church on our left Wing.
 - ▲ No. 5. Fierce Skirmishing both losing heavily. Confederate Battery driven from its position.
 - ▲ No. 6. Forecast of the Battle of 21st. Rickett's Battery taken. 3000 Federals killed here.
 - ▲ No. 7. 1st Regiment Va. on the 21st under heavy fire of 2 Batteries on the hill. 6 Men wounded.
- Confederate Troops.
 Federal Troops.

SKETCH
 of
 The Country occupied by the
 Federal & Confederate Armies
 on the 18th & 21st July 1861.
 Taken by
 Capt. Saml. P. Mitchell,
 of 1st Virginia Regiment.
 Published by
 W. Hargrave White,
 Richmond Va.
 Lithographed by P. W. Bestemann, Charleston S.C.

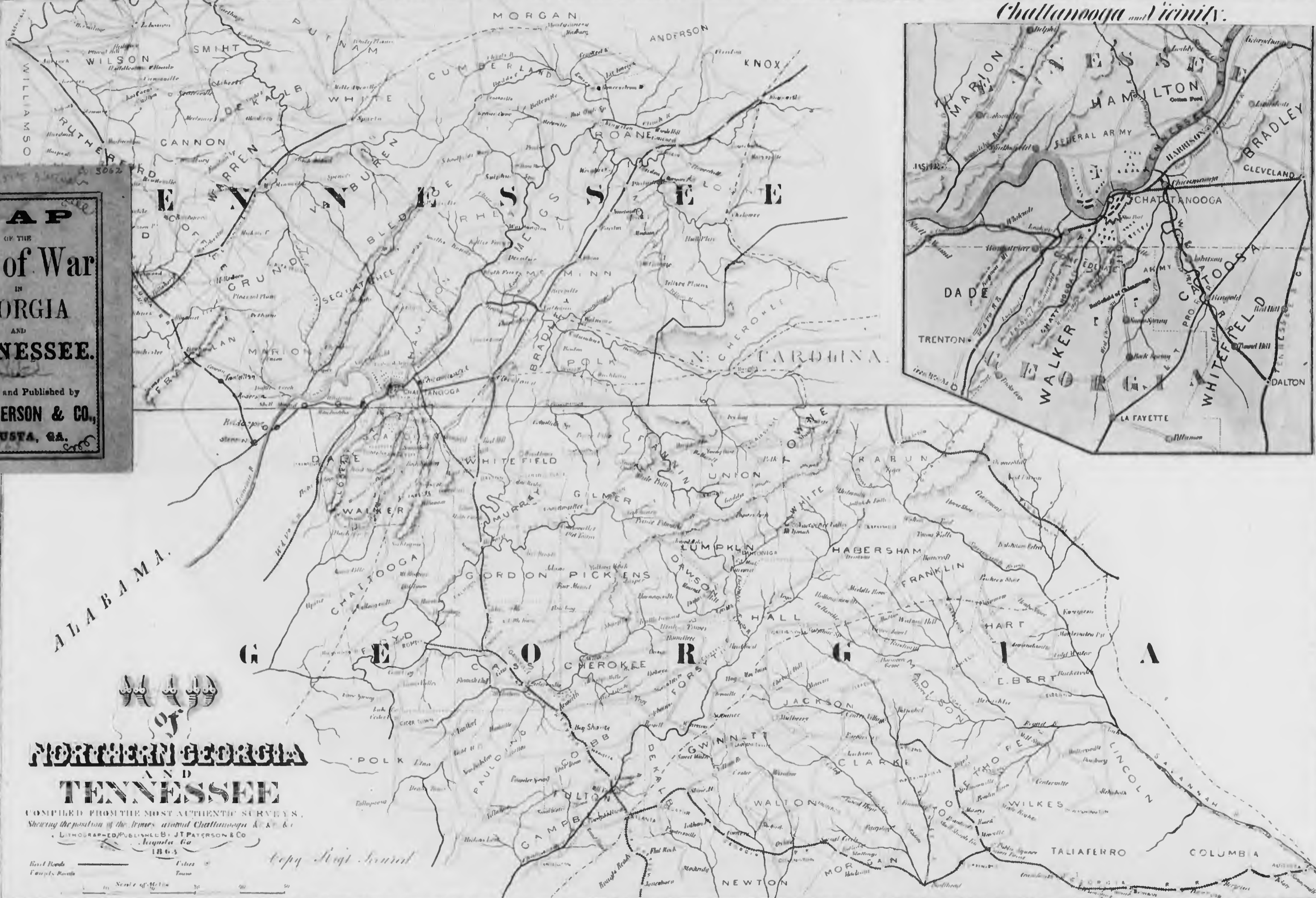
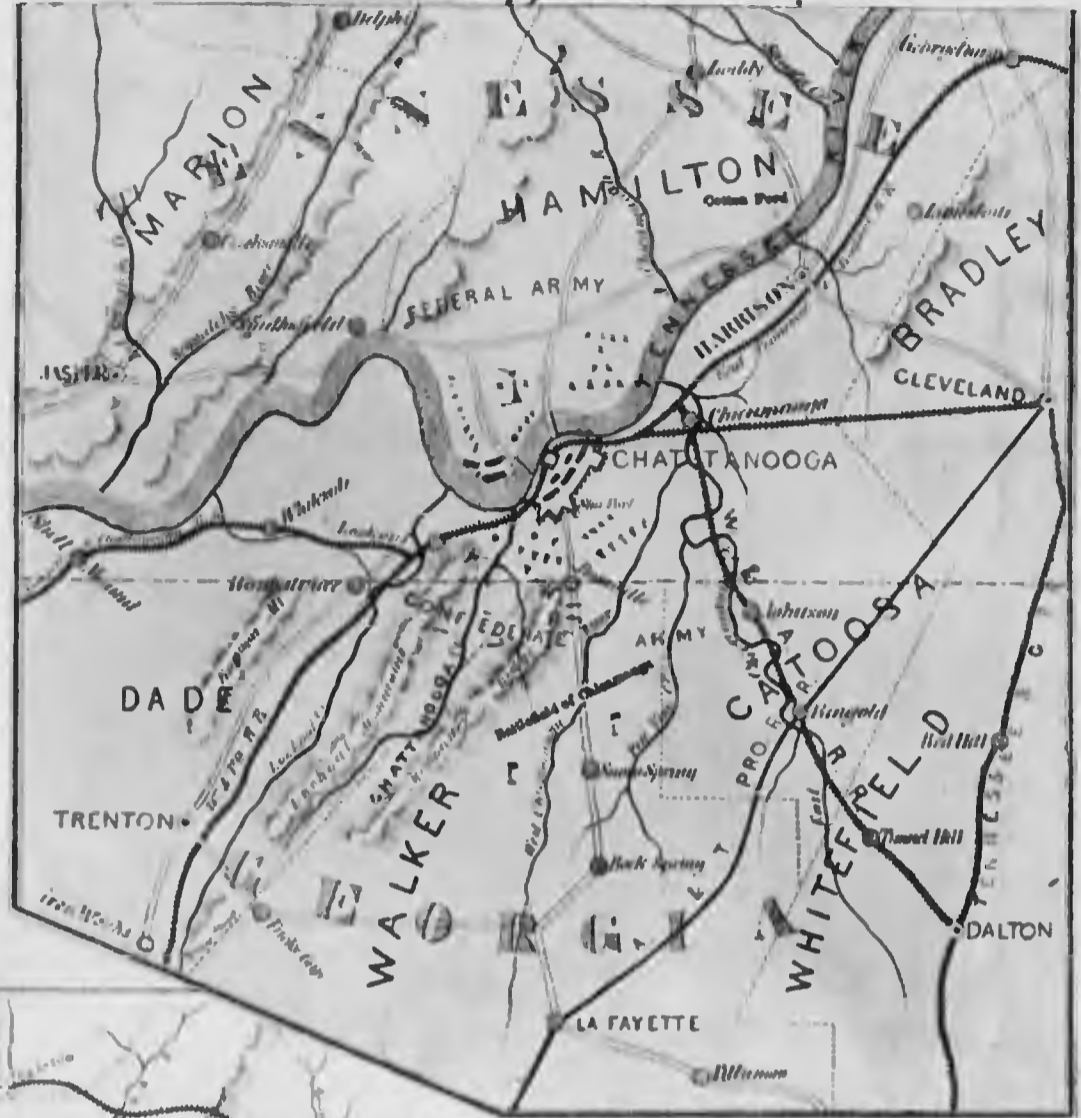


237

MAP
 OF THE
Seat of War
 IN
GEORGIA
 AND
TENNESSEE.

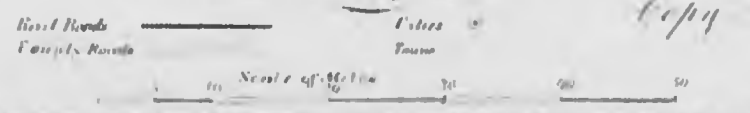
Engraved and Published by
J. T. PATERSON & CO.,
 AUGUSTA, GA.

Chattanooga and Vicinity.



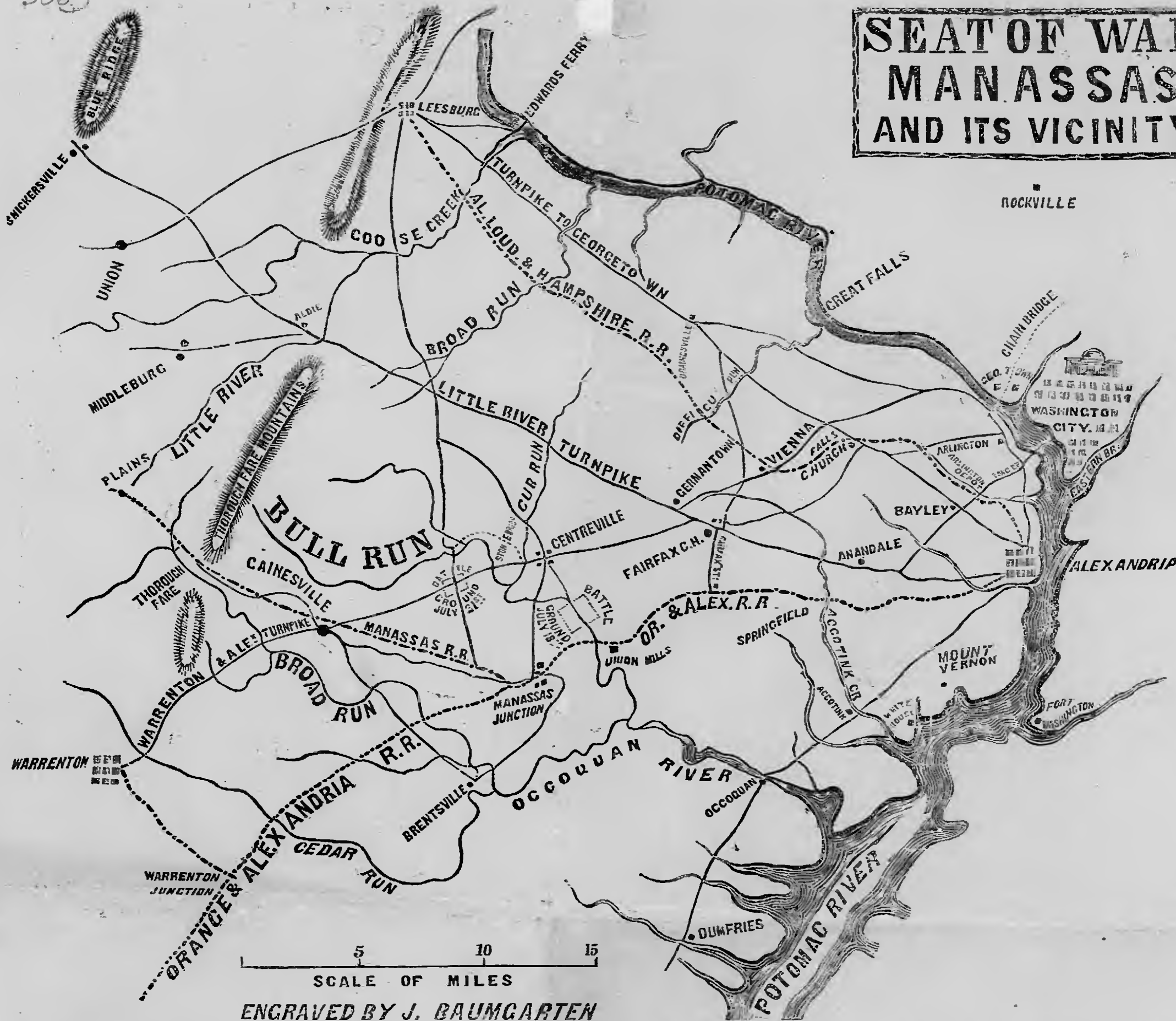
NORTHERN GEORGIA
 AND
TENNESSEE

COMPILED FROM THE MOST AUTHENTIC SURVEYS.
 Showing the position of the armies around Chattanooga &c.
 LITHOGRAPHED & PUBLISHED BY J. T. PATERSON & CO.
 Augusta, Ga.
 1863



Copy Right Reserved

SEAT OF WAR MANASSAS AND ITS VICINITY



ENGRAVED BY J. BAUMGARTEN

In the above map a portion of the Blue Ridge is seen in the North west corner. The general direction of that range is there indicated. Harper's Ferry, where these mountains cross the Potomac, is about 22 miles from Leesburg, a little west of north.

From Alexandria it is 22 miles by a turnpike road to Dranesville, and 36 miles to Leesburg. From Alexandria it is 8 miles by turnpike to Anandale, 14 to Fairfax Court House, 21 to Centreville, 26 to the battle ground, 32 to Gainesville, 48 to Warrenton. Pursuing the Little River turnpike, it is 40 miles from Alexandria to Middleburg.

A turnpike road, known as the "Columbia," leads south-westerly from the Long Bridge to the Warrenton turnpike. It intersects the Leesburg and Alexandria turnpike at Bayly's cross roads. This point is about 5 miles from the Long Bridge, and 6 from Alexandria.

From Alexandria to Dumfries is 25 miles. Aquia Creek is about 12 miles lower down the Potomac.

From Alexandria to Manassas Junction by railroad is 27 miles. The distances of the successive stations are as follows: Springfield 9 miles; Burke's (not laid down) 14 miles; Fairfax 15 miles; Sangster's (not laid down) 20 miles; Union Mills 23 miles; Manassas 27 miles.

From Manassas Junction to Gordonsville is 61 miles, and to Richmond 137 miles.

From Alexandria, by the Alexandria, Loudoun and Hampshire Railroad, to Leesburg the stations and distances are as follows: Alexandria to Arlington 6 miles; Falls Church 11; Vienna 15; Hunter's Mills 18; Thornton 21; Herndon 23; Guilford 27; Farmwell 31; Leesburg 38.

From Manassas Junction by the Manassas Rail Road the distance to Gainesville is eight miles; to the Thoroughfare fourteen miles; to Plains Station nineteen miles; to Strasburg (beyond the Blue Ridge and the Shenandoah) sixty-one miles.

There are now no bridges across the Potomac, of the east Blue Ridge, except the "Chain Bridge" and the "Long Bridge." The former is so called because it was formerly a suspension bridge, supported by two vast chain cables. It is now supported by piers and abutments, but retains the old name.

The Long Bridge is about a mile in length. Half of it is a solid causeway, built upon the bar or mud flat in the middle of the river. At each end, the bridge is a wooden structure supported on wooden piles, and is in a very rickety condition.

Besides these bridges, and between them, there is a canal aqueduct, which may afford transit for men and horses. It is a decayed wooden structure, supported on stone piers.

The road from Centreville to Warrenton, at about two miles from the former, crosses Cub Run. Here is the "Cub

Run Bridge" where the enemy sustained such loss in their flight. About two miles further on, the road crosses Bull Run on "the Stone Bridge;" and a short distance further brings us to the battle field of the 21st.

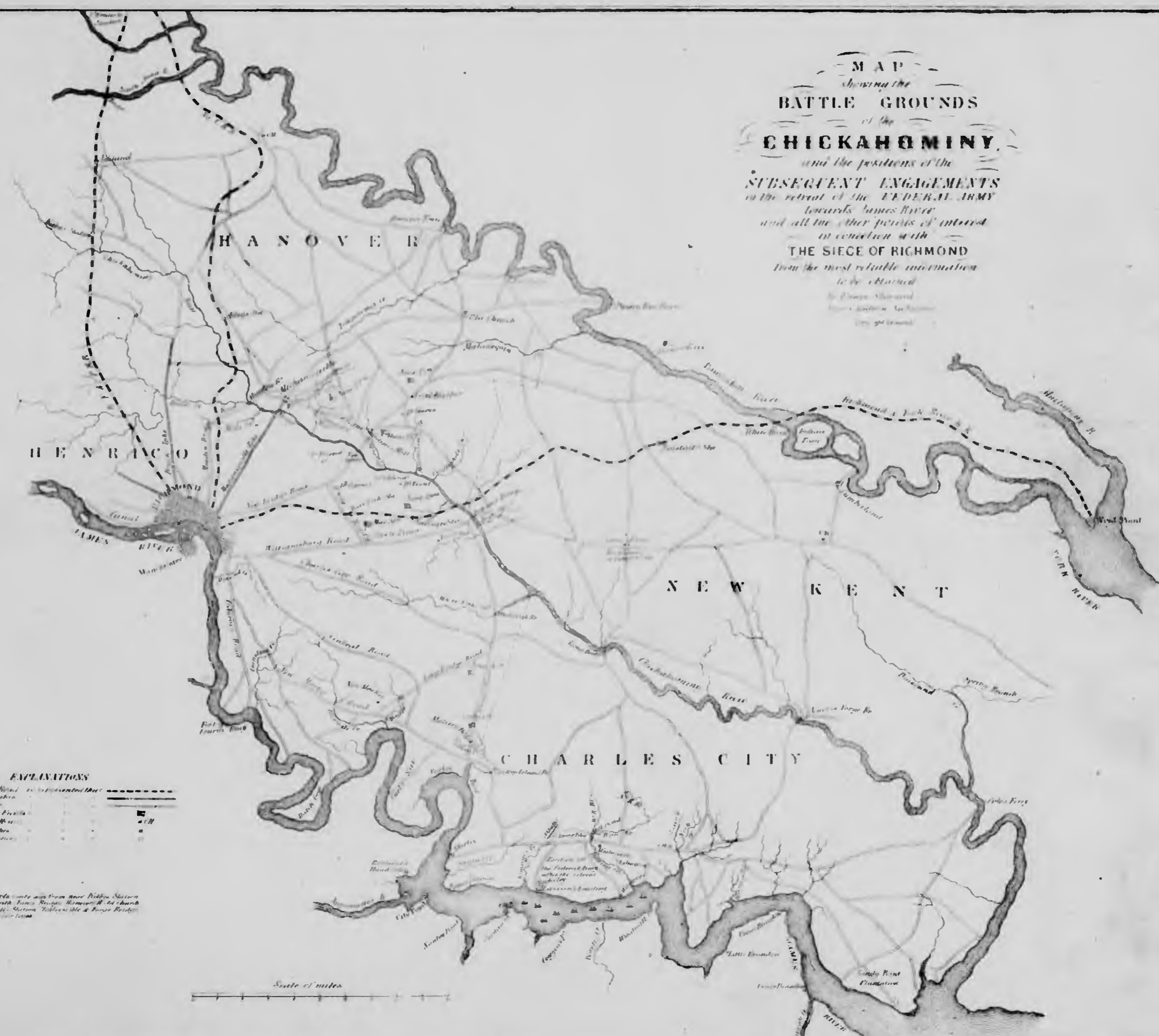
Just after crossing Cub Run Bridge, a road, represented in the above by a dotted line, curves off to the Northwest and intersects the road leading from the battle ground to Leesburg. It was by this route that the enemy advanced to the attack. It crosses Bull Run at Sudley Mills [not laid down on the map.] They thus approached our army from the North, and upon its left flank.

The Confederate army were posted along the south-west side of Bull Run from the Stone Bridge to Union Mills.

The road from Centreville to Manassas crosses Bull Run at Mitchell's Ford. Our centre was posted here.

Lower down Bull Run is Blackburn's Ford, the scene of the battle of the 18th, which took place on our right wing.

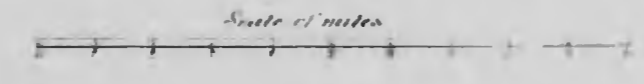
MAP
 showing the
BATTLE GROUNDS
 of the
CHICKAHOMINY,
 and the positions of the
SUBSEQUENT ENGAGEMENTS
 in the retreat of the FEDERAL ARMY
 towards James River
 and all the other points of interest
 in connection with
THE SIEGE OF RICHMOND
 from the most reliable information
 to be obtained
 by George S. Howard
 Major-General, U.S. Army
 (1862)



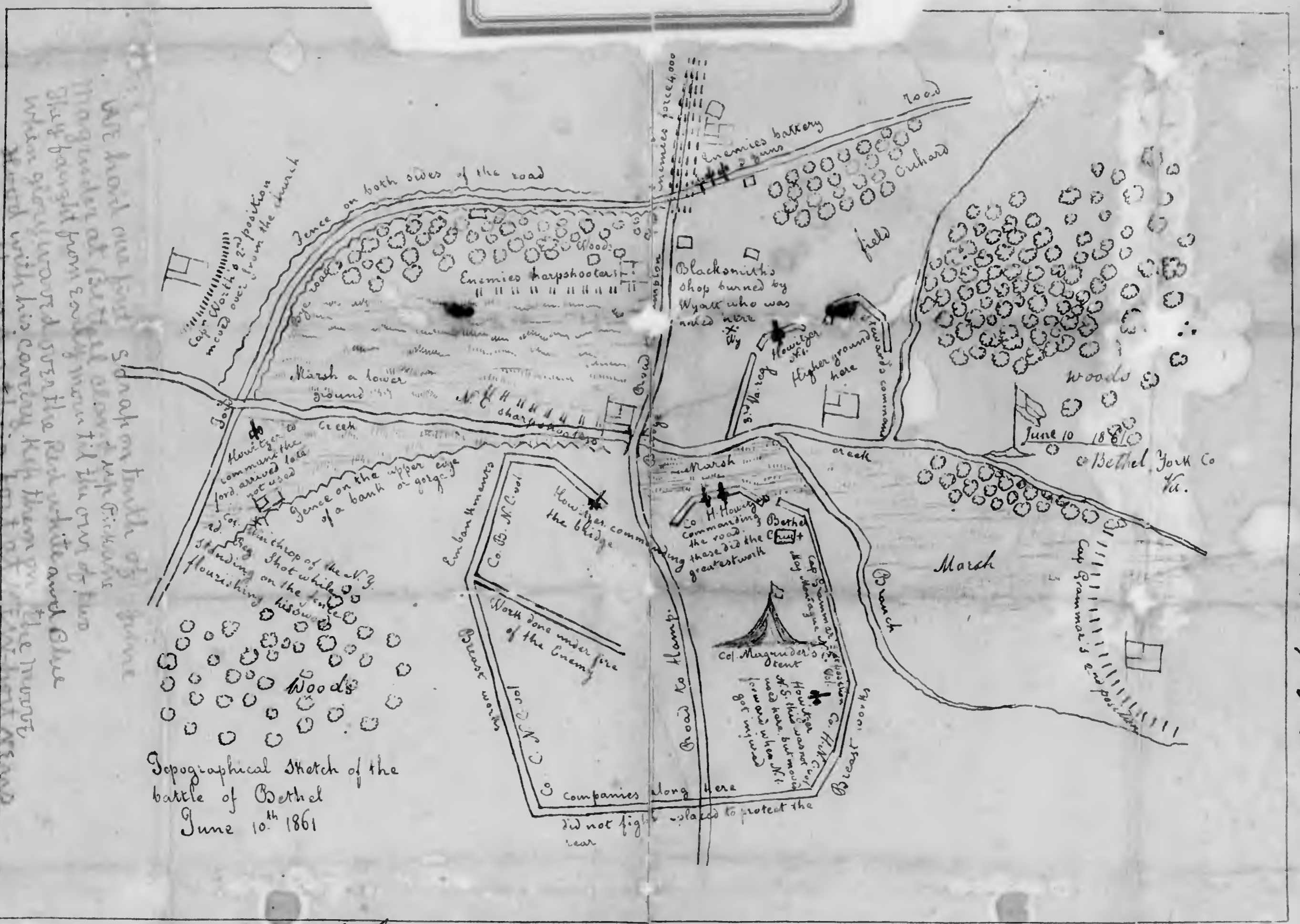
EXPLANATIONS

Rail Road as represented here ————
 Telegraph ————
 Roads ————
 Battle Grounds ————
 Points of Interest ————
 Rivers ————
 Creeks ————
 Rail Station ————

Notes: Taken from the Richmond Station
 and North River, Virginia, Richmond, Va. Church
 Historical Station, Richmond, Va. George S. Howard
 and George S. Howard



That's how it was on the 10th June 1861



Topographical Sketch of the battle of Bethel June 10th 1861

The Map of the Battle at Bethel

Cockburn was a trick-trick man in the B.G. But in of the U.S.A.

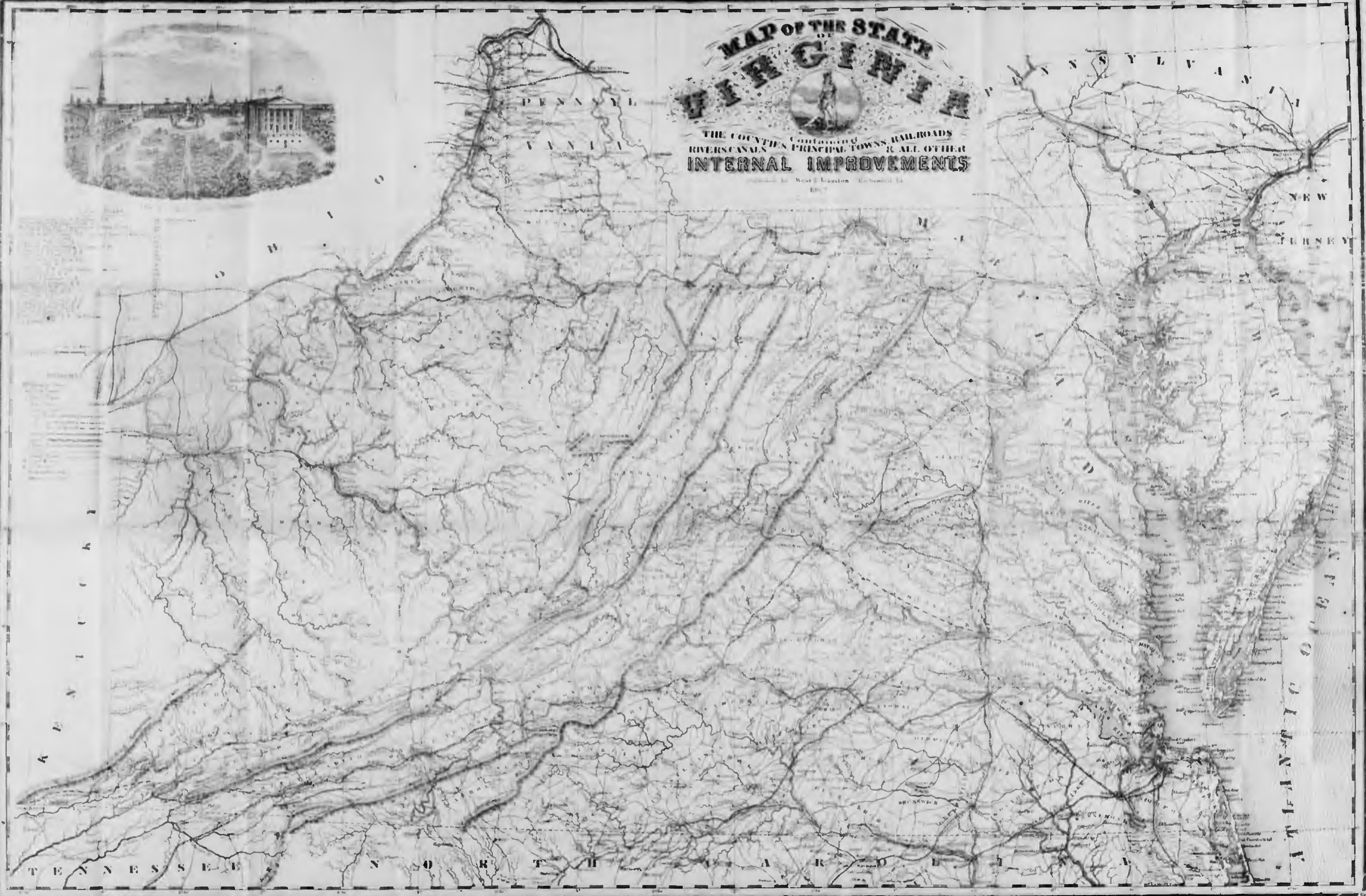
On the 10th June 1861 the battle was fought at Bethel York Co Va. The battle was a tactical success for the Union but a strategic defeat. The Union forces were driven back towards the river. The Confederates were victorious but did not pursue the Union army. The battle was a tactical success for the Union but a strategic defeat. The Union forces were driven back towards the river. The Confederates were victorious but did not pursue the Union army.

6/11/11
 # 272



MAP OF THE STATE
OF **PENNSYLVANIA**
Containing
THE COUNTIES, PRINCIPAL TOWNS, RAILROADS,
RIVERS, CANALS, & ALL OTHER
INTERNAL IMPROVEMENTS

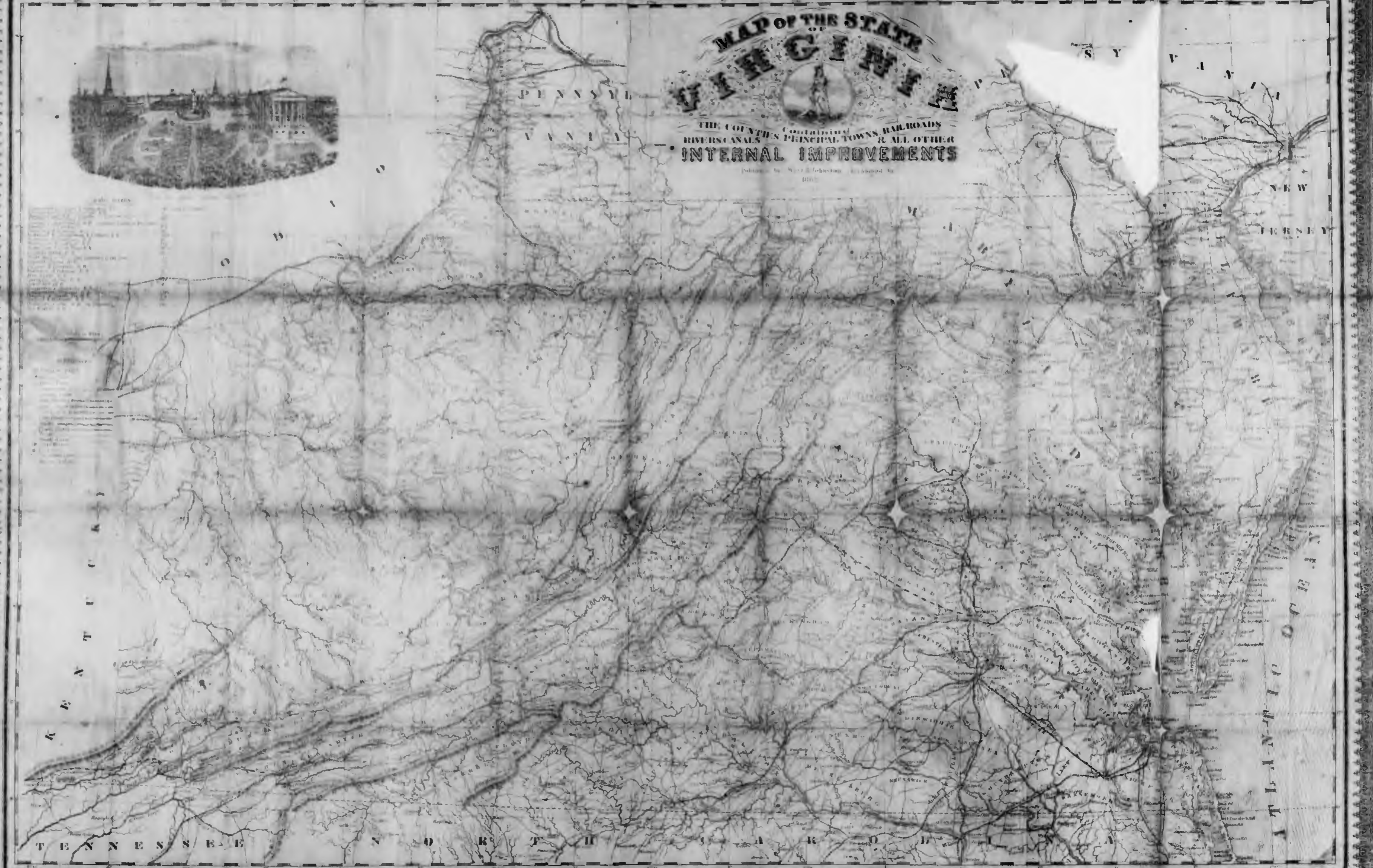
Published by West & Johnston, Engravers, in
1857



PENNSYLVANIA
NEW JERSEY
TENNESSEE
MICHIGAN
OHIO
WEST VIRGINIA
MARYLAND



MAP OF THE STATE
NORTH CAROLINA
Containing
THE COUNTIES, PRINCIPAL TOWNS, RAILROADS,
RIVERS, CANALS, & ALL OTHER
INTERNAL IMPROVEMENTS
Published by Wm. B. Johnson, Raleigh, N. C.



TENNESSEE VIRGINIA SOUTH CAROLINA GEORGIA

WEST & JOHNSTON'S
MAP
KENTUCKY
AND
TENNESSEE

133 Main Street Richmond Va

Scale of Miles



STATE HOUSE NASHVILLE



NAVY YARD MEMPHIS



ENTRANCE TO THE MAMMOTH CAVE



Printed at Prof. Jackson's
July 9, 1863



PART OF THE

BAY OF MEXICO

S O U T H

C A R O L I N A

P A R T

O F T H E

W E S T E R N

O C E A N

The South Bounds

of Carolina

Here the Carolina Indians leave their Canoes wth they war with the FLORIDA Floridians

no Inhabitants from hence

Point Pogoy Bay de Carlos

Cape Florida

The North Bounds of Carolina

Allow Riff of Rocks a fit place to settle an English Factory

Yamacas 500 men Nochet 800 men

Estatolastis men Bayugolas 150 men

Tainy boy Indians 1100 men

Apalachy Indians 2000 men

Okejee Nation 700 men

Jude lanch R de Viches Bay of S Pedro Apalachia R of Amayura

Merice 800 men

Weachthens 800 men

Illinois Lake

Illinois 800 men

Catawba or Hockelegie River

French Refuges

Carthick R

Bay R

News R

Westlock R

Clarendon R

Cedar I

Road to Virginia

Santee R

Water R

Stons R

Stons R

Edjo R

Charles Town

Hellena

Port Royall

Meridian of Charles Town

S. Angullin

Matanzas

Moque

Palatan S Mary

Palatan S Mary

S. Angullin

Matanzas

Moque

Palatan S Mary

Palatan S Mary

S. Angullin

Matanzas

Moque

Palatan S Mary

Palatan S Mary

S. Angullin

Matanzas

Moque

Palatan S Mary

Palatan S Mary

S. Angullin

Matanzas

Moque

Palatan S Mary

Palatan S Mary

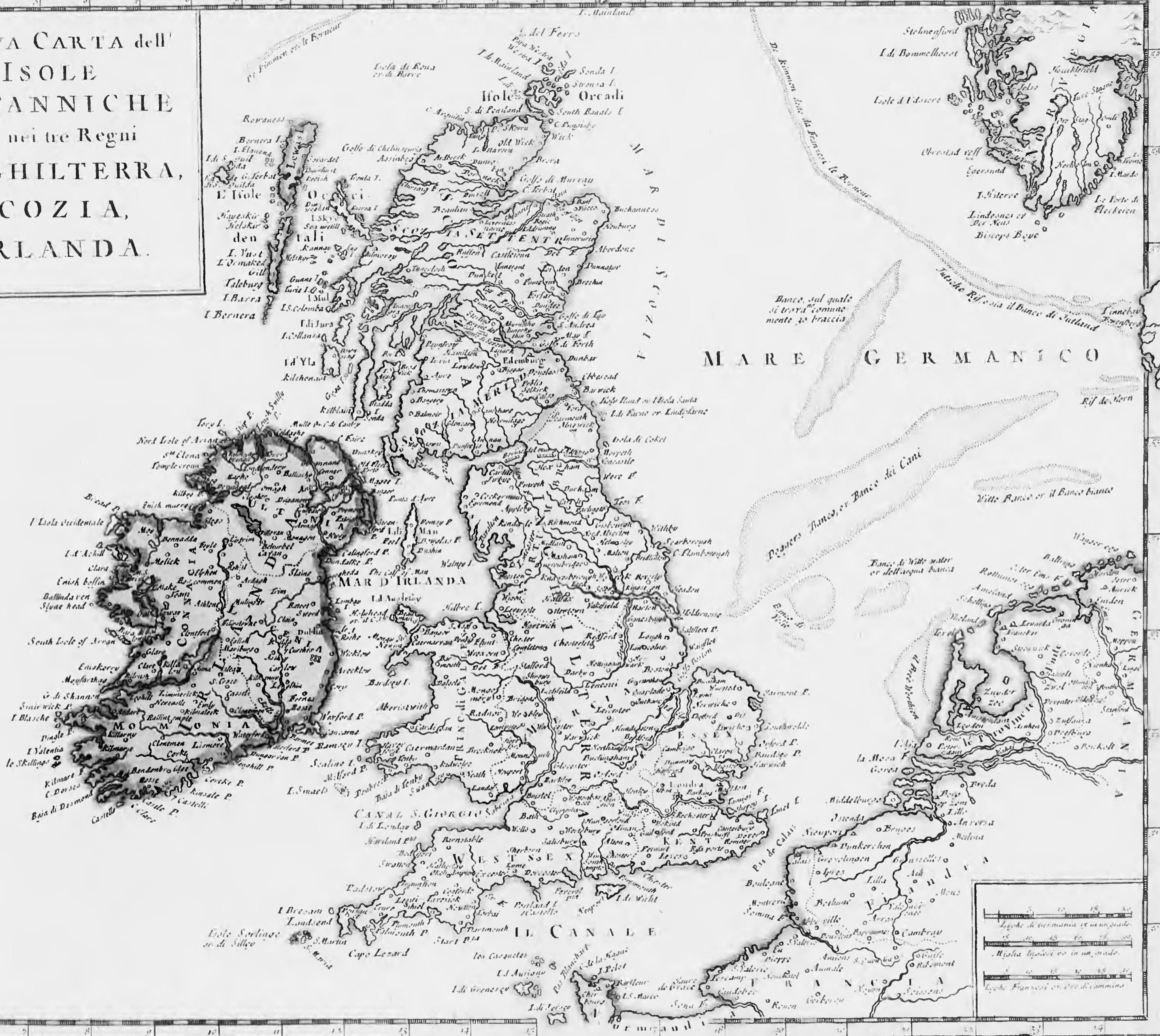
S. Angullin

Matanzas

Moque

NUOVA CARTA dell'
ISOLE
BRITANNICHE
divise nei tre Regni
d'INGHILTERRA,
di SCOZIA,
e d'IRLANDA.

OCEANO OCCIDENTALE o sia ATLANTICO



Scala di Germani in un grado.
Scala di Francesi in un grado.
Scala di Inglese in un grado.

NUOVA CARTA dell'
 ISOLE
 BRITANNICHE
 divise nei tre Regni
 d'INGHILTERRA,
 di SCOZIA,
 ed IRLANDA.

OCEANO OCCIDENTALE o sia ATLANTICO



L'IRLANDE,
Par Robert de Vaugondy
Corrigée par L'Amarche *en 1763*
 An III^e
de la République Française.



Echelle
 Lieues de 25 au Degré
 Miles d'Irlande de 30 au Degré



ISLES BRITANNIQUES

Levée Marine de France et d'Angleterre



ISLES
D'ÉCOSSE

ISLES
D'IRLANDE

CONNACH

MUNSTER

CAP CLIVE

CAP CORNUAIL

LANDS END

CAP BEZARD

Illes de Schetland
L'Isle de Mainland

Illes Orcades
Iles Hébrides

Cap North
Cap Broussard

Fave Tacht
Golfe de Moray

Montrose
Golfe d'Edimbourg

Stirling
New Castle

Galloway
York

York
Cap Chamberland

Lincoln
Paris

London
Canterbury

Portsmouth
Cap de la Hague

Paris
Normandie

FRANCE

MER
DU NORD

D'ALLEMAGNE

Dogger Bank


Cap de la Hague

Canterbury

Paris

FRANCE

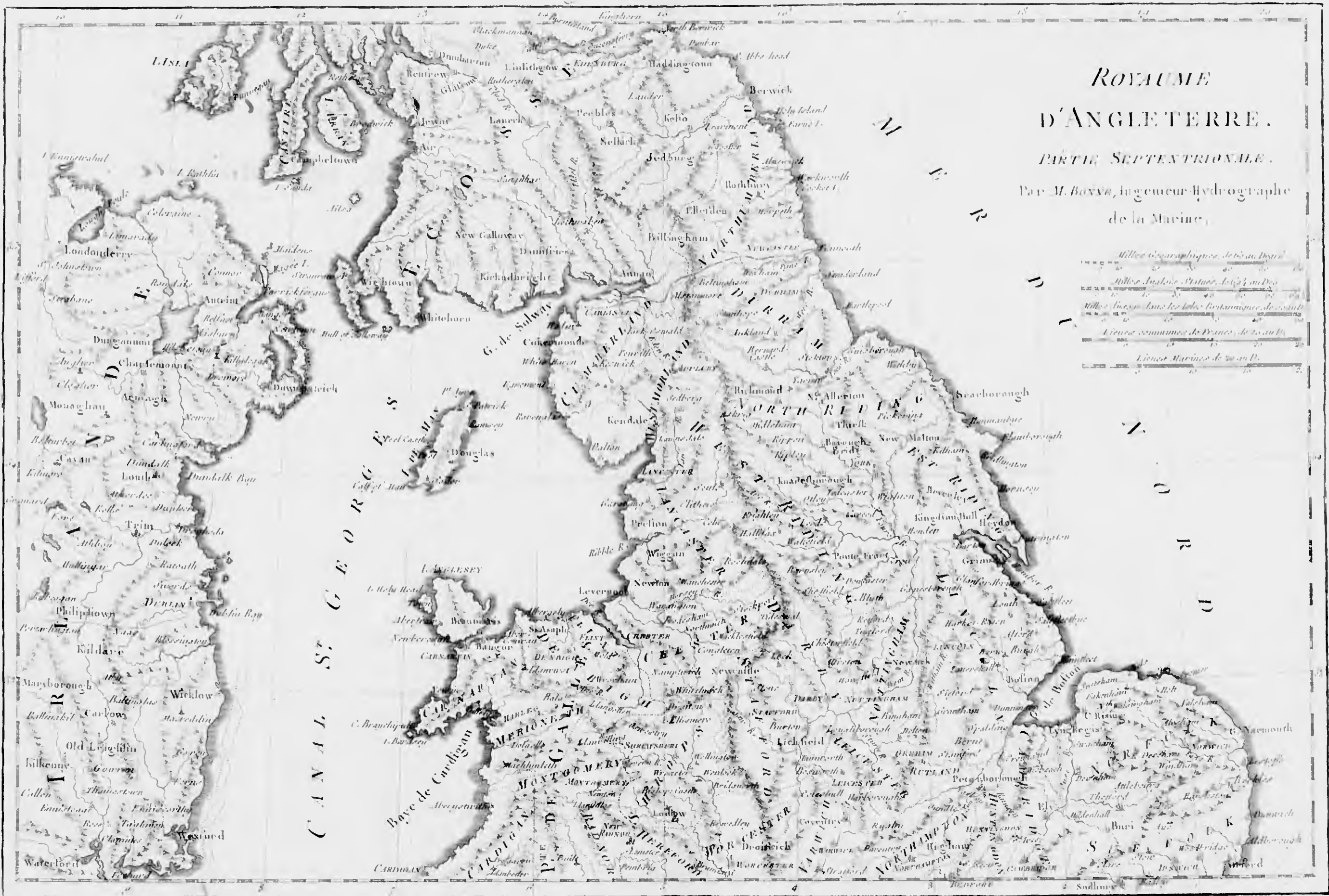

Longitude Occident du Meridien de Paris



Longitude du Méridien de l'île de Fer.

ROYAUME D'ANGLETERRE. PARTIE SEPTENTRIONALE.

Par M. Boyer, Ingénieur-Hydrographe
de la Marine.



Longitude du Méridien de Paris.

André sculp.

ISLES BRITANNIQUES
Deuxieme Carte.
ANGLETERRE ANCIENNE

Milles Romains, de 5 au Degré.

30	40	50	60	70	80	90	100
----	----	----	----	----	----	----	-----

Stades Olympiques de 60 au Degré.

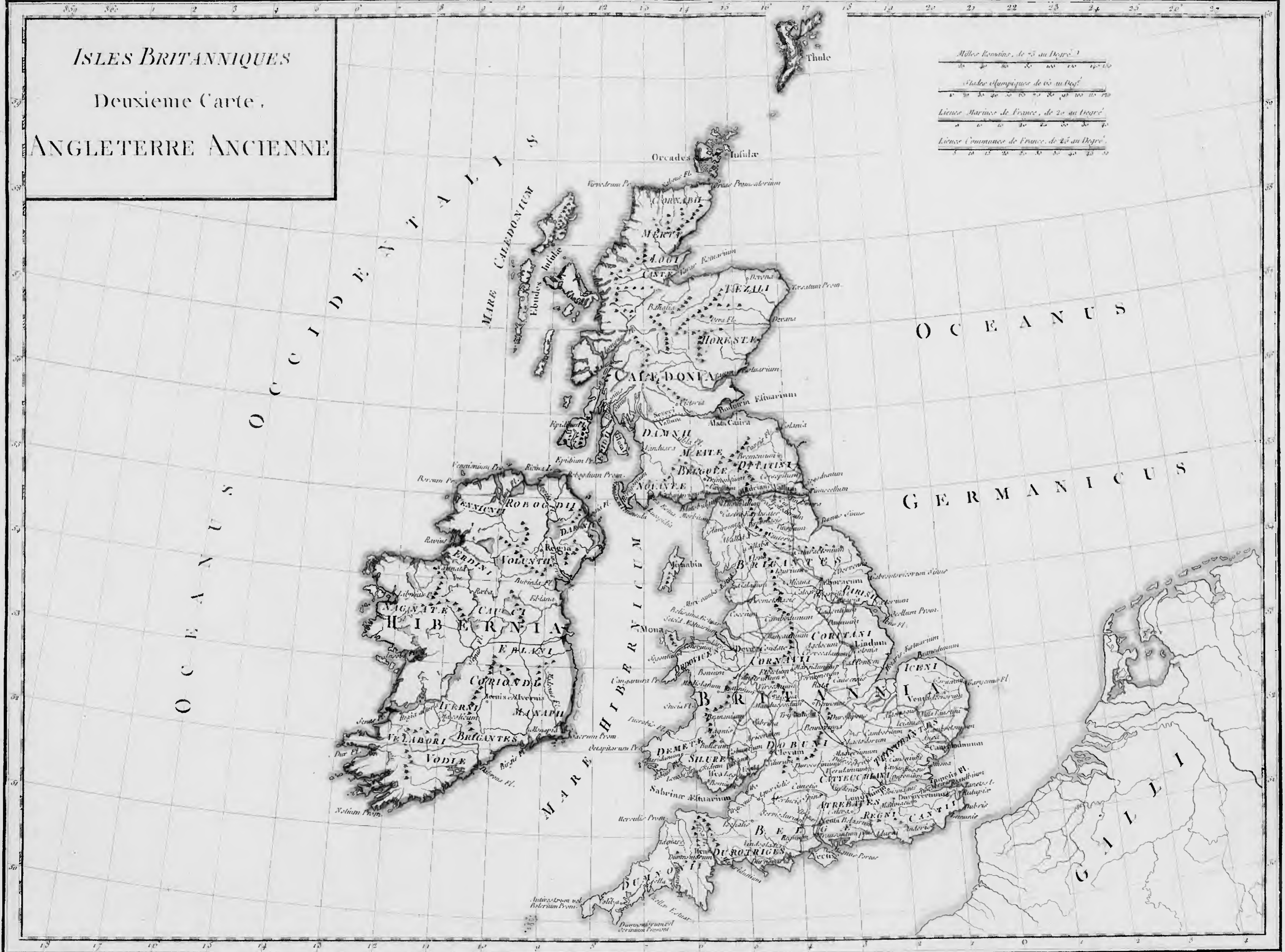
60	80	100	120	140	160	180	200
----	----	-----	-----	-----	-----	-----	-----

Lieues Marines de France, de 20 au Degré.

20	30	40	50	60	70	80	90
----	----	----	----	----	----	----	----

Lieues Communes de France, de 40 au Degré.

40	60	80	100	120	140	160	180
----	----	----	-----	-----	-----	-----	-----





Deutsche M. 15. u. 16.
Irländische M. 18. u. 16.



53

7

8

9

10

11



Diese generäle Karte,
 zu welcher Sie gehören, stellt das
 Königreich Irland vor, welche
 die Post von Hol-head in
 England über Meer in 30 bis
 40 Stunden nur nach Dublin
 geht.

Das
Königreich
IRELAND
 Nro 89

Tory I.





Deutsche M. 15. u. 1. 6.
Irländische M. 15. u. 1. 6.





DUBLIN






ARMES DE LA GRANDE BRETAGNE

ÉTAT DES PRINCIPAUX OFFICIERS DU GOUVERNEMENT MILITAIRE

- 1. Lord Deputé ou Chef, Vice Roi ou Gouverneur d'Irlande.
- 1. Aide de Camp.
- 1. Lieutenant General.
- 1. Autre Aide de Camp.
- 1. Major General.
- 2. Brigadiers Generaux.
- 1. Commissaire General.
- 5. Commissaires Deputés.

TABLE DES VILLES D'IRLANDE OÙ ON A ÉTABLI DES CASERNES OU DES BARAQUES POUR L'ORDRE DU GOUVERNEMENT MILITAIRE.

DANS LA PROVINCE DE MUNSTER	DANS LA PROVINCE DE LEISTER	DANS LA PROVINCE DE CONNOUGHT	DANS LA PROVINCE DE ULSTER
Abonny	Arlov	Adiey	Armagh
Bantry	Athey	Athlone	Altimore
Caperquin	Bray	Brissabridge	Belturbet
Corke	Callon	Banagher	Ballyconnel
Castormuck	Carricknoheue	Belclare	Beloe
Charlevill	Carlow	Ballyhannou	Billyhannou
Clonmelle	Carlingford	Belcast	Belcast
Cullen	Carlingford	Blakbank	Blakbank
Dungarvan	Carlingford	Cavan	Cavan
Dingle	Duannon	Clonavy Church	Clonavy Church
Milwater	Drogheda	Colmore	Colmore
Galbally	Eniscorthy	Coleraine	Coleraine
Killyn Thomas	Enniscorthy	Carickfergus	Carickfergus
Kinsale	Enniscorthy	Charlemont	Charlemont
Kilcady	Enniscorthy	Dunpatrick	Dunpatrick
Kilkenale	Enniscorthy	Drumboat	Drumboat
Lantrick	Enniscorthy	Dungannon	Dungannon
Longford passe	Enniscorthy	Enniskilling	Enniskilling
Macrobie	Enniscorthy	Garson	Garson
Mallow	Enniscorthy	Garry devalling	Garry devalling
Meenden	Enniscorthy	Killevan	Killevan
Neamast	Enniscorthy	Lifford	Lifford
Neuagh	Enniscorthy	Londonderry	Londonderry
Mintehour	Enniscorthy	Newtown lema	Newtown lema
Roscastle	Enniscorthy	valy	valy
Roscrea	Enniscorthy	Newry	Newry
Silvermine	Enniscorthy	Newry montans	Newry montans
Thurles	Enniscorthy	Virginia	Virginia
Traly	Enniscorthy		
Waterford	Enniscorthy		
Youghall	Enniscorthy		



ÉTAT DES OFFICIERS DU GOUVERNEMENT CIVIL D'IRLANDE.

- COUR DE L'ÉCHIQUER.
- 1. Lord Thresorier.
 - 1. Vice Thresorier.
 - 1. Lord Baron.
 - 1. Second Lord Baron.
 - 1. Troisième Lord Baron.
 - 1. Premier Sergeant.
 - 1. Second Sergeant.
 - 1. Procureur General.
 - 1. Soliciteur General.
 - 1. Auditeur General.
 - 1. Arpenteur General.

- COUR DE LA CHANCELERIE.
- 1. Grand Chancelier.
 - 4. Maîtres de la Chancellerie.
 - 1. Clerc de la Couronne.
 - 1. Clerc de Hanaper.

- LISTE DES OFFICIERS DE L'ÉTAT.
- 1. Principal Secretaire.
 - 1. Clerc du Conseil.
 - 1. Medecin de l'Etat.
 - 1. Héraut d'Armes.
 - 1. Second Héraut d'Armes ou son Deputé.
 - 1. Cher Sergeant d'Armes.
 - 1. Second Chef Sergeant.
 - 3. Sergeants d'Armes.
 - 2. Garde de la Chambre du Conseil.
 - 1. Garde de la Tour.
 - 1. Garde des Chambres du Chasteau.
 - 1. Conrtable du Chasteau.
 - 1. Tambalier.
 - 5. Trompettes.
 - 1. Lord Maire de Dublin.
 - 1. Forêtier du Parc.
 - 1. Portier du Chasteau.

- OFFICIERS DE LA COUR DU BANC DE LA REINE.
- 1. Lord Chef de Justice.
 - 1. Second Lord Justicier.
 - 1. Troisième Lord Justicier.

- OFFICIERS DE LA COUR DES PAIDOIERS COMMUNS.
- 1. Lord Chef de Justice.
 - 1. Second Lord Justicier.
 - 1. Troisième Lord Justicier.
 - 1. Protenutaire.

ABREGE DU MONTANT DU PAYEMENT DES OFFICIERS DU GOUVERNEMENT CIVIL.

Pour la Cour de l'Echiquier	4101	510
Pour la Cour du Banc de la Reine	2007	10
Pour la Cour de la Chancellerie	2207	1921
Pour la Cour des Plaidiers Communs	1907	10
Pour les Officiers Servans l'Etat	2205	25
Pour les Accidents	2055	2
Pour les Officiers de la Couronne	688	68
Perpetués	663	136
Les Pensions	7245	-
Les Appels	300	-
Pour les Ministres non Conformistes	1200	-
Pour le Concordat	5000	-
Pour les Pensionnaires François	24152	71
	54344	012

ÉTAT DE LA DEPENSE DE L'ARMÉE MILITAIRE D'IRLANDE EN L'ANNÉE 1704.

Pour les Officiers Generaux	12357	34
Accidents Militaires et Casuels	3170	-
Pour III. Regimens de Cavalerie	32817	5
Pour III. Regimens de Dragons	25714	-
Pour XIV. Regimens d'Infanterie	157686	-
Pour I. Regiment d'Infanterie de 2 Compagnies	10357	-
Pour une Compagnie de Gardes à pied	1220	84
Pour la Charge d'Artillerie	3925	163
Pour le Surcroit de la paye de Dublin	2310	211
Pour la Charge des Garnisons	2517	15
Pensions Militaires	2278	5
Charge des Baraques	13336	10
	260400	84

Il peut arriver quelque changement à la liste cy dessus du plus ou du moins, à proportion des besoins de l'Etat de l'augmentation ou de la diminution des troupes; ce qui semble néanmoins suffire pour faire connoître l'Etat des forces et l'ordre du Gouvernement de ce Royaume.



ARMES DU ROYAUME D'IRLANDE

- ÉTAT DES OFFICIERS D'ARTILLERIE.
- 1. Grand Maître d'Artillerie.
 - 1. Lieutenant d'Artillerie.
 - 1. Major du train d'Artillerie.
 - 1. Intendant et Controleur.
 - 1. Clerc d'Artillerie.
 - 1. Premier Ingenieur General.
 - 1. Second Ingenieur d'Irlande.
 - 1. Troisième Ingenieur.
 - 2. Gentilshommes de l'Artillerie.
 - 1. Garde du Magasin.
 - 2. Boute Feux Commandants.
 - 2. Bombardiers.
 - 1. Armurier General.
 - 4. Assistants Armuriers.
 - 1. Maître des Ronés.
 - 1. Maître Canonier.
 - 1. Garçon Canonier.
 - 8. Canoniers d'Artillerie.
 - 8. Autres Canoniers.
 - 1. Maître des Chariots.

SUITE DE LA I. REMARQUE.

Il y a 236 de ces Baraques dans le Royaume pour loger la Cavalerie et 227 pour l'Infanterie dispersée dans les Provinces. Il y a 25 Officiers établis aux pays de l'Etat pour en prendre sous l'Ordre du Parlement d'Irlande ce qui est peu pres pareil à celui d'Angleterre. Dublin qui est la Capitale du Royaume et le siege du Vice Roy, n'est pas seulement la plus belle ville du Royaume, mais même une des plus considerables de l'Europe. Les Tables que l'on a vües ci cy dessus de l'ordre des officiers, et des differents Tribunaux de ce Royaume, font voir en partie l'ordre et le nombre des principaux Officiers. Ce qui resteroit à faire à present seroit de donner une idée generale du Gouvernement, Civil et Militaire, mais comme on adopte dans ce Royaume les memes Loix qu'en Angleterre, on renvoie le lecteur à la Carte n° 52 qui a donné déjà assez d'instruction sur ce sujet, car étant le meme Gouverneur on ne pourroit repeter que ce que l'on a dit dans ces Cartes.




TABLE DES VILLES OÙ SONT ÉTABLIS LES DIFFERENTS BUREAUX POUR L'ORDRE DE LA RECEPTION DES DENIERS DU ROYAUME SAVOIR.

Ardnagh	Drogheda	Killebegs	Strabane
Athlone	Dublin Port	Kinsale	Strangford
Belfast	Excise	Limerick	Tyrone
Cavan	County	Lisburne	Waterford
Clonmell	Dundalk	Londonderry	Wexford
Coleraine	Ennis	Maryborough	Wicklow
Corke Port	Foxford	Mayalow	Youghall
Corke Excise	Galloway Port	Naas	
Dingle	Galloway Excise	Ross	
Donaghadee	Kilkeny	Sligo ou Sligo	

REMARQUE.

Dublin comme la ville Capitale du Royaume et le siege du Vice Roy et des Principaux officiers, est aussi le Thresor General ou se rassemble tous les deniers du Royaume. Ces deniers sont distribués au Payement des troupes ou des officiers du Gouvernement Civil et Militaire.



IRLANDA


Scala di misure e di termini di gradi
 Lezze comuni di Francia di 4 al grado



O C E A N O A T L A N T I C O

CANALE DI S. GIORGIO
 BAYA DI CARDIGAN
 G A L L I E S
 CANALE DI BRISTOL

BANCA DELLO STAMPA
 scoperta nel 1725
 dal Capitano Beale



IRLANDE
 Par M. Delamarche fils.
 1815.



**LES ISLES
BRITANNIQUES**

par le Sr Robert de Vaugondy
 ord. du Roi de S. M. Polon Duc de Lorr. et de Bar.
 et de la Société Royale de Nancy 1702

Echelle
 Mille par degrés de 60 au degré
 Lieues d'une heure de 20 au degré

Occident

O
C
E
A
N

Orient

PROVINCES ANGLAISES

PARTE DEL REGNO
D'IRLANDA,
cioè
LE PROVINCE
DI CONNAUGHT,
E MUNSTER
Di Nuova Proiezione

VENEZIA 1778
Presso Antonio Zatta
Con Privilegio dell'Esame Senato.



Ovest, o Ponente

Est, o Levante

Miglia comuni d'Irlanda di 48 per Grado.

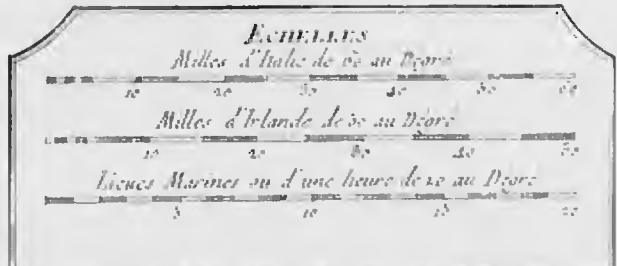
Miglia comuni d'Italia di 60 per Grado.



ROYAUME D'IRLANDE
divisé en
SES QUATRE PROVINCES,
et subdivisé en Comtés,
PAR LE S^r ROBERT

A VENISE
Par P. Schöner, 1755.
Avec W. Ravenstein.

O C C I D E N T A L



ECHELLES

Milles d'Italie de 0 au 60

Milles d'Irlande de 0 au 60

Lieues Marines ou d'une heure de 0 au 60

CANAL DE BRISTOL

55

54

53

52

6

7

8

9

Mars 1755

11

12

13

14

Pl





LE ROYAUME D'IRLANDE

Divisé en PROVINCES, sous-divisées en COMTÉS et en BARRONIES selon les Mémoires du S. P. J. et d'après le corrigé et augmenté par S. J. de Meaux. Dédié à

MARIE DESTES REYNE

D'ANGLETERRE, D'ECOSSE, D'IRLANDE

A PARIS chez M. de la Motte le Vayer, Libraire de la Cour, sous le Vestibule de la Bibliothèque du Roy, au Salon de la Ville de Paris, à la Place des Victoires, au Salon de la Ville de Paris, au Salon de la Ville de Paris.

Le Royaume d'IRLANDE est divisé en quatre Provinces qui sont ULSTER, LEINSTER, MOUNSTER, et CONNAUGHT. Il y a aussi autrefois une cinquième Province, appelée MEATH, elle comprenoit les comtez de East Meath ou Meath Oriental et West Meath ou Meath Occidental avec le Comte de Longfort qui sont aujourd'hui de la Province de Leinster il y a plusieurs Eveschez qui sont unis ensemble, et qui sont possédez par le meme Eveque qui envoie des grands Vicaires aux Villes ou Bourgs qui ont des Eveschez, et on ne reside pas ordinairement.

La province de Comté est nommée par les Irlandois Connachty et par les Anglois Connaght, à Latin Connacia et Connaghtia.

MER de L'OUEST ou de L'OCCIDENTAL

MER D'ECOSSE

MER ou MANCHE

MER de L'ATLANTIQUE

Partie de la MANCHE ou du CANAL DE S. GEORGE et de BRISTOLL en Francois. Les Irlandois l'appellent FARS I Anciennement VERGINIVS OCEANVS

Table with 2 columns and 10 rows, likely a legend for symbols or measurements.

Table titled 'Explication des Marques et des Lettres Seules' with 3 columns and 15 rows, providing a key for symbols and letters used on the map.

Cartouche and decorative elements on the left margin.

Cartouche and decorative elements on the right margin.

OCEAN SEPTENTRIONAL



OCEAN OCCIDENTAL

ou ATLANTIQUE

MER D'ALLEMAGNE

LA MANCHE ou MER BRITANNIQUE



ILES BRITANNIQUES.

NORD

N° 15

Longitude à l'Occident du Méridien de Paris



Latitude Septentrionale

Latitude Septentrionale

OU EST.

EST.

SUD

Publié par l'Imprimerie de Paris

Lignes communes de France de 25 au 40°

Milles Anglais de 0 à 100

Stades de 0 à 100

LES ISLES BRITANNIQUES

Par Robert de Vaugondy Géog.
Corrigés par le C^m Lamarche Géog.
Suiveur de Vaugondy.
L'An 3^m de la République Française

Echelle

Mille par degré géographique de 60 au degré

Lignes d'une heure de 24 au degré

5 10 15 20 25 30



O
C
É
A
N

O
R
I
E
N
T

P
R
O
V
I
N
C
E
S
O
R
I
S
S
E
S

P
A
S
d
e
C
A
L
A
I
S

F
R
A
N
C
E

ROYAUME D'ANGLETERRE.

PARTIE SEPTENTRIONALE.

Par M. BOIXE, Ingénieur-Hydrographe
de la Marine.



Intr. sculp.

Longitude du Méridien de Paris

ISLES BRITANNIQUES; CONTENANT LES ROYAUMES D'ANGLETERRE, D'ÉCOSSE ET D'IRLANDE.

Par M. BOIXE, Ing^s Hydrographe
de la Marine.





CARTE D'IRLANDE

Projetée et assujettie aux Observations
Astronomiques
par M. BOSSÉ M.^{re} de Mathemat.

A PARIS

à Paris chez L'abbé rue S. Jacques
à la Ville de Bordeaux
aux Presses du Roi

1774

M E R
D'IRLANDE

E C O S S E

G E O R G I A
S T

E R R E
T

HAVRE DE CASTLEMAIN

B.S. BRIDE

CANAL DE BRISTOL

P^{te} de Hartland

C. CORNWALL

ECHELLE

Milles Géographiques de 60 au Degré

Milles d'Angleterre de 69 au Degré

Milles d'Irlande et d'Espagne

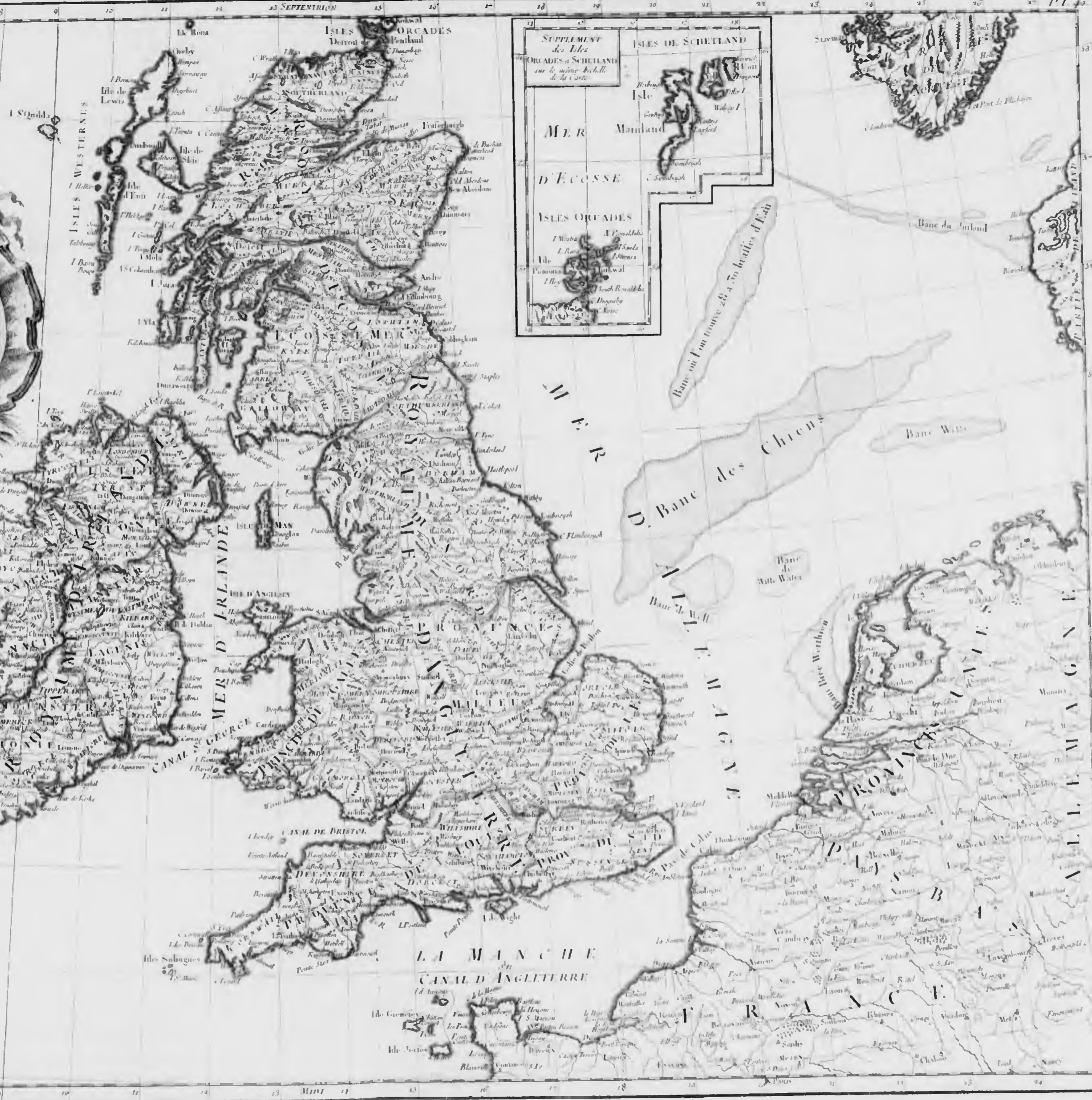
Lignes Marines de 20 au Degré



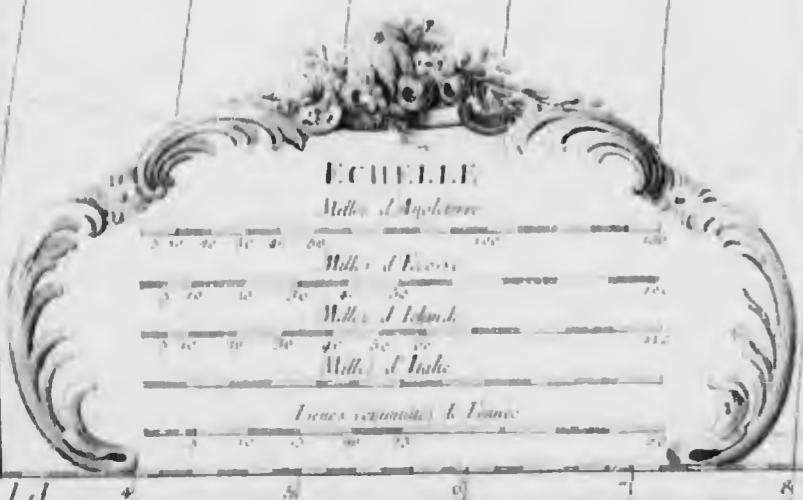


LES ISLES BRITANNIQUES
 Comprenant les Royaumes
 D'ANGLETERRE, D'ÉCOSSE, ET D'IRLANDE,
 Divisées en GRANDES PROVINCES,
 Subdivisées par Comtés
 Dressées sur les Observations Astronomiques
 Par le S^r Janvier Cosmographie

A VENISE
 Chez M^{rs} de la Vallée, Palais National, au Salon de Géographie.



O C C I D E N T I A L



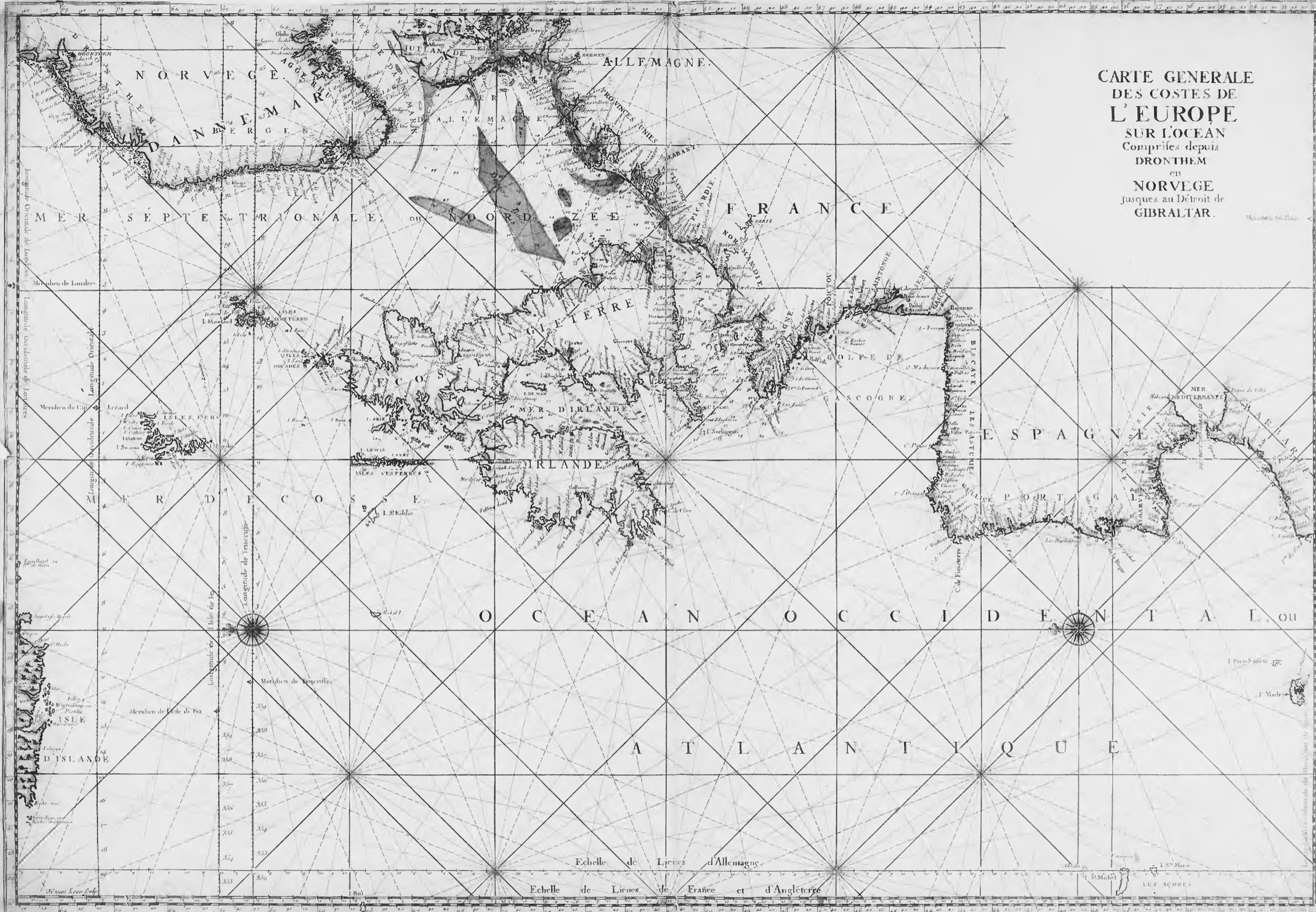


ILES
BRITANNIQUES
par F. Delamare
1851.

Milles Anglais
Mètres
Lignes communes de France

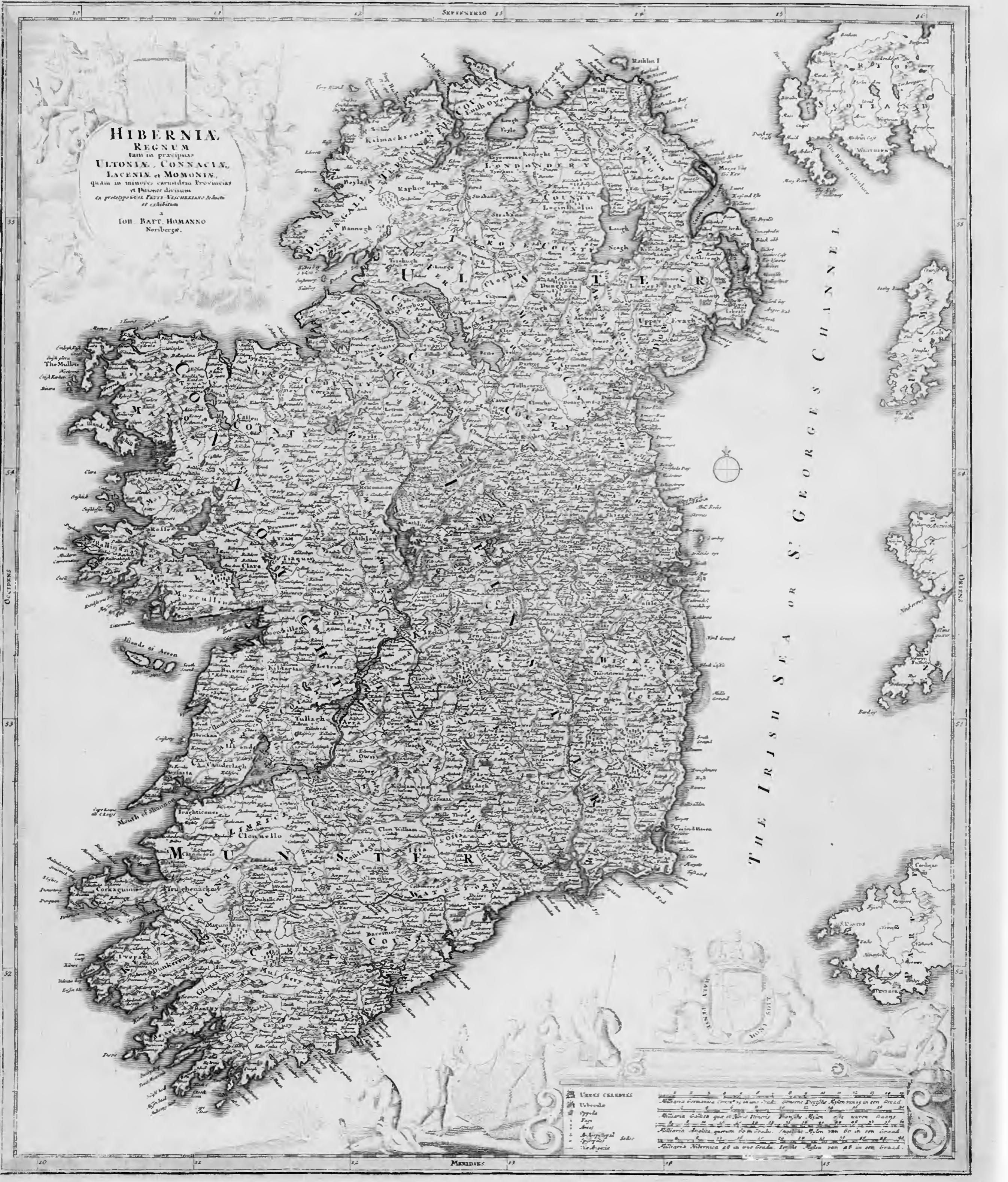


CARTE GENERALE
DES COSTES DE
L'EUROPE
SUR L'OCEAN
Comprises depuis
DRONTHEN
en
NORVEGE
jusques au Détroit de
GIBRALTAR.



HIBERNIA.
 REGNUM
 tam in principibus
ULTONIAE, CONNACIAE,
LACONIAE, ET MOMONIAE,
 quam in minoribus eandem Provincias
 et Distinctas divisionum
 et prototyporum FORTI VASCHERIANO Rebus
 et exhibitum

IOH. BAPT. HOMANNO
 Norbergae.



URDES CIRCULARES

1	Urbes	10	Castella
2	Oppida	11	Castella
3	Oppida	12	Castella
4	Oppida	13	Castella
5	Oppida	14	Castella
6	Oppida	15	Castella
7	Oppida	16	Castella
8	Oppida	17	Castella
9	Oppida	18	Castella
10	Oppida	19	Castella
11	Oppida	20	Castella
12	Oppida	21	Castella
13	Oppida	22	Castella
14	Oppida	23	Castella
15	Oppida	24	Castella
16	Oppida	25	Castella
17	Oppida	26	Castella
18	Oppida	27	Castella
19	Oppida	28	Castella
20	Oppida	29	Castella
21	Oppida	30	Castella
22	Oppida	31	Castella
23	Oppida	32	Castella
24	Oppida	33	Castella
25	Oppida	34	Castella
26	Oppida	35	Castella
27	Oppida	36	Castella
28	Oppida	37	Castella
29	Oppida	38	Castella
30	Oppida	39	Castella
31	Oppida	40	Castella
32	Oppida	41	Castella
33	Oppida	42	Castella
34	Oppida	43	Castella
35	Oppida	44	Castella
36	Oppida	45	Castella
37	Oppida	46	Castella
38	Oppida	47	Castella
39	Oppida	48	Castella
40	Oppida	49	Castella
41	Oppida	50	Castella
42	Oppida	51	Castella
43	Oppida	52	Castella
44	Oppida	53	Castella
45	Oppida	54	Castella
46	Oppida	55	Castella
47	Oppida	56	Castella
48	Oppida	57	Castella
49	Oppida	58	Castella
50	Oppida	59	Castella
51	Oppida	60	Castella
52	Oppida	61	Castella
53	Oppida	62	Castella
54	Oppida	63	Castella
55	Oppida	64	Castella
56	Oppida	65	Castella
57	Oppida	66	Castella
58	Oppida	67	Castella
59	Oppida	68	Castella
60	Oppida	69	Castella
61	Oppida	70	Castella
62	Oppida	71	Castella
63	Oppida	72	Castella
64	Oppida	73	Castella
65	Oppida	74	Castella
66	Oppida	75	Castella
67	Oppida	76	Castella
68	Oppida	77	Castella
69	Oppida	78	Castella
70	Oppida	79	Castella
71	Oppida	80	Castella
72	Oppida	81	Castella
73	Oppida	82	Castella
74	Oppida	83	Castella
75	Oppida	84	Castella
76	Oppida	85	Castella
77	Oppida	86	Castella
78	Oppida	87	Castella
79	Oppida	88	Castella
80	Oppida	89	Castella
81	Oppida	90	Castella
82	Oppida	91	Castella
83	Oppida	92	Castella
84	Oppida	93	Castella
85	Oppida	94	Castella
86	Oppida	95	Castella
87	Oppida	96	Castella
88	Oppida	97	Castella
89	Oppida	98	Castella
90	Oppida	99	Castella
91	Oppida	100	Castella



**LES ISLES
BRITANNIQUES**

ou sont

le **Royaume d'ANGLETERRE** tiré de Spenser
le **Royaume d'ECOSSE** tiré de Th. Pont
et celui d'**IRLANDE** tiré de Petit

Le tout rectifié
par diverses Observations

Par G. DE L'ISLE, Geographe
Chambellan Royal des Sciences
À PARIS

chez M. de la Harpe au Palais
National des Sciences
à l'entrée de la Bibliothèque
pour 25 sous
chez M. de la Harpe



*Le Bœrenn nommé par les Hol-
landais De Kimmern est un espace
de Coteau dans le fond de la mer qui
s'étend depuis le Banc de Hollande
jusqu'à la partie Occidentale des
Isles Hébrides.*

*Banc sur lequel
en temps commun
nagent 30 braves*

*Doggers Bank
ou Banc des Chiens*

*Banc de Witte water
ou de l'eau blanche*

*Dans ce Parallèle et à un degré de
longitude quelques Cartes mêmes
représentent une Isle à laquelle elles donnent le
nom de Brazil. Et à 40 degrés et demi de latitude
quelles appellent Azmodia. Je ne sçay sur quel
fondement ces deux Isles ont été placées mais
j'ay de la peine à me persuader qu'il y ait des Isles
si peu éloignées de nos Costes qui nous aient été
inconnues jusqu'icy.*



Echelle

ALLIEMAGNE

PROVINCES DU NORD
PROVINCES DU MILIEU
PROVINCES DU SUD
PROVINCES DE L'OUEST

PROVINCES DU NORD
PROVINCES DU MILIEU
PROVINCES DU SUD
PROVINCES DE L'OUEST

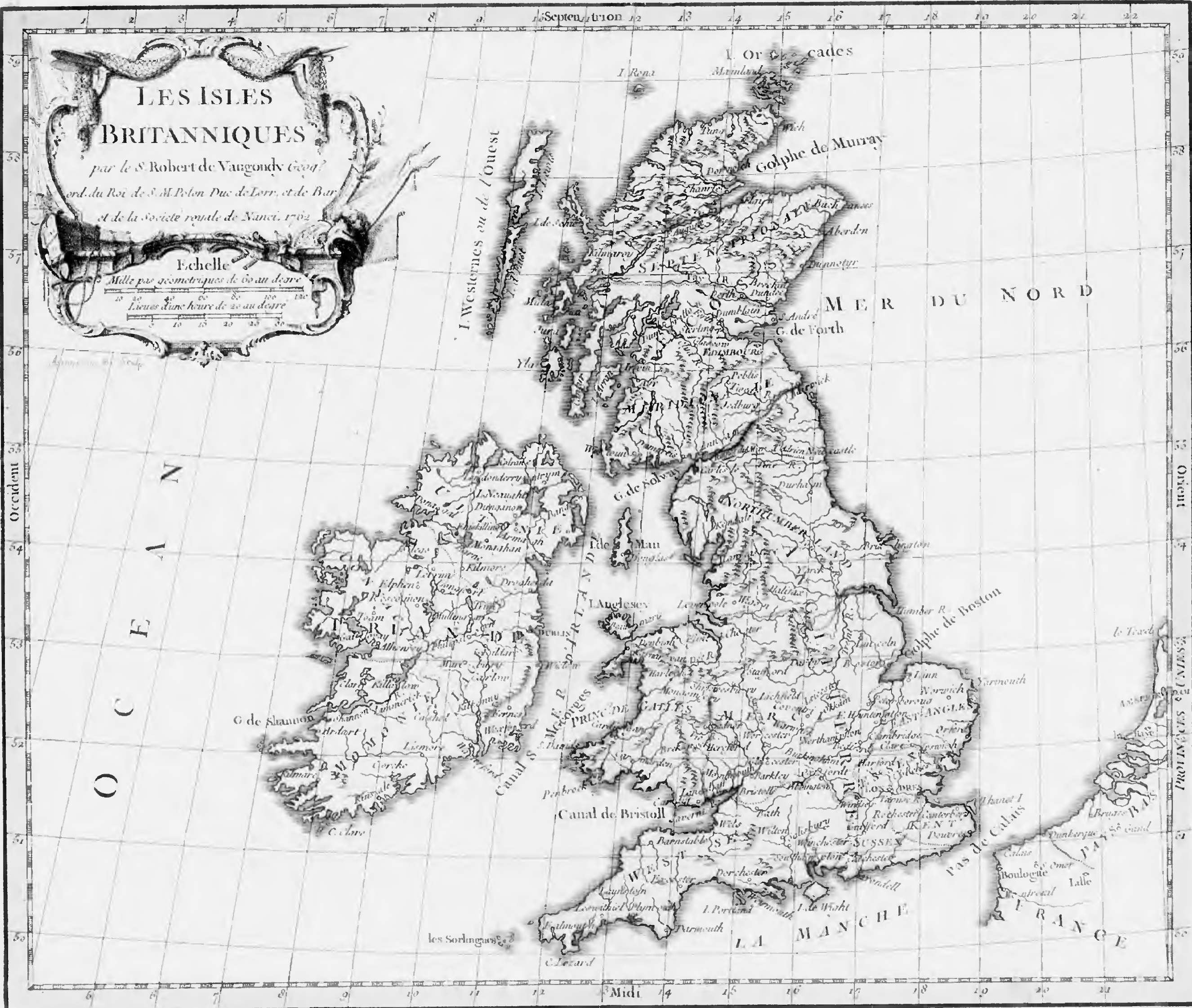
PROVINCES DU NORD
PROVINCES DU MILIEU
PROVINCES DU SUD
PROVINCES DE L'OUEST


PROVINCES DU NORD
PROVINCES DU MILIEU
PROVINCES DU SUD
PROVINCES DE L'OUEST

PROVINCES DU NORD
PROVINCES DU MILIEU
PROVINCES DU SUD
PROVINCES DE L'OUEST

PROVINCES DU NORD
PROVINCES DU MILIEU
PROVINCES DU SUD
PROVINCES DE L'OUEST

PROVINCES DU NORD
PROVINCES DU MILIEU
PROVINCES DU SUD
PROVINCES DE L'OUEST





BRITANNIQUES
P. L. B. Pison
1809



LES ISLES BRITANNIQUES

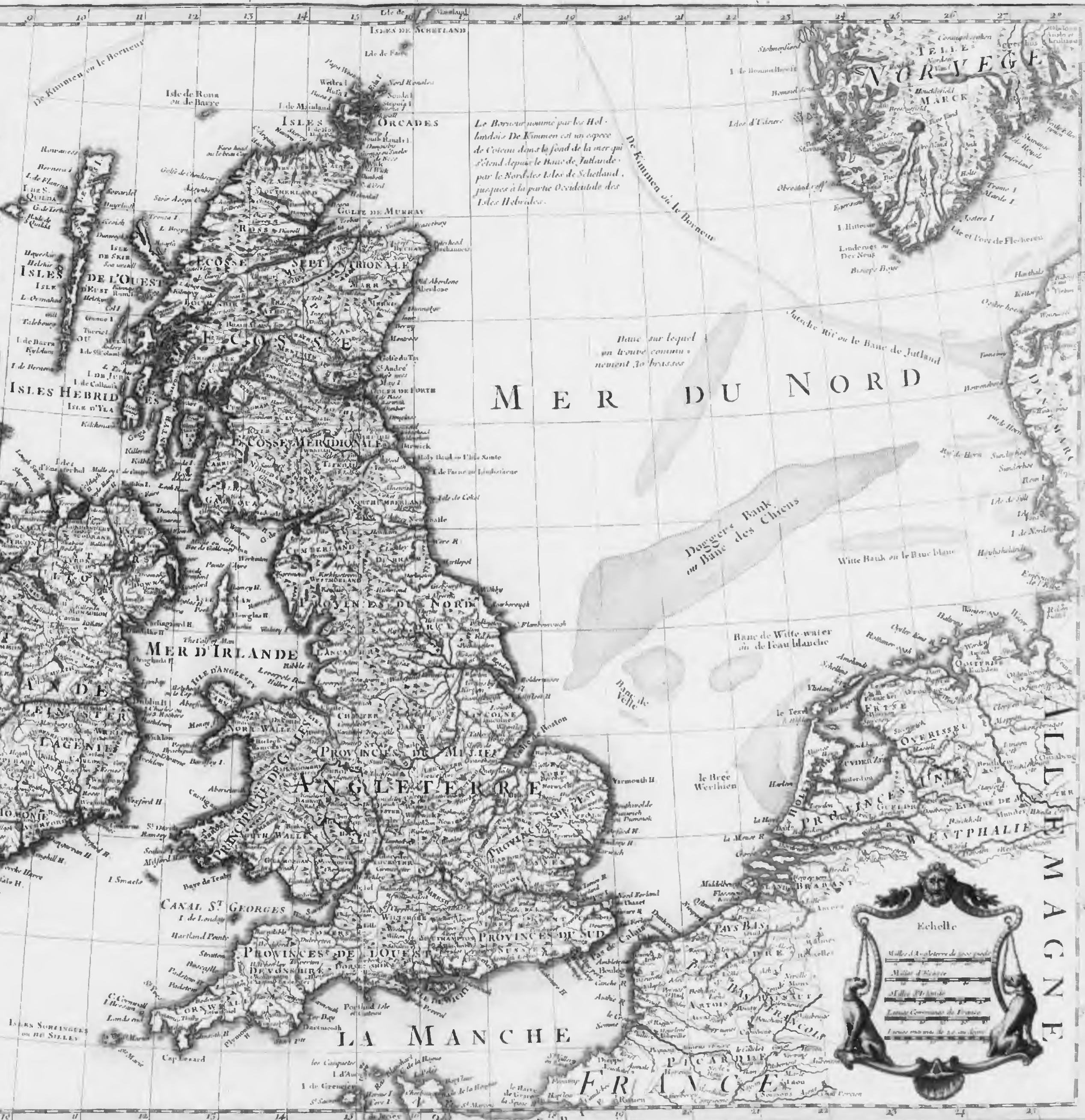
ou sont
le R^{me} d'ANGLETERRE tiré de Sped
celuy d'ECOSSE tiré de Th. Pont &c
et celuy d'IRLANDE tiré de Petit.

Le tout rectifié
par diverses Observations
Par G. DE L'ISLE Géographe
de l'Académie Royale des Sciences

A PARIS

Chez Desnoy, aux Palais des
des Arts et des Sciences, au Salon
des Sciences, sous le Vestibule
avec Privilège du Roy

Reyn et Corroyer
en 1717



Le Brouwer nommé par les Hol-
landois De Kimmen est un espace
de Coteau dans le fond de la mer qui
s'étend depuis le Brou de Jutlande
par le Nord des Isles de Schetland
jusqu'à la partie Occidentale des
Isles Hebrides.

Dans sur lequel
on trouve commun-
ement le brasses

MER DU NORD

Doggers Bank
ou Banc des Chers

Witte Bank ou le Banc blanc

Banc de Witte-water
ou de l'eau blanche

Banc de Velle

Echelle



Dans ce Parallele et à un degré de
longitude quelconque Centes marines
représentent une Lige à laquelle elles donnent le
nom de Brass. Et à 4^{es} degrés et demi de latitude
qu'elles appellent Arpent, le ne sçait pas quel
fondement ces deux Isles ont de plusieurs autres
ray de la pence à ne pas oublier qu'il y a des Isles
inconnues jusqu'à présent.

LE ROYAUME D'IRLANDE

PROVINCES subdivisées en COMTES
Baronnies
selon les Mémoires du Sr. Petty et M. Lubin
arrangés et corrigés par le Sr. Belleson
Dedicé à

MARIE D'ESTE REYNE

D'ANGLETERRE DESCOSSE D'IRLANDE
Par son Excellence le Sr. de St. John
A PARIS
Chez le Sr. de la Motte le Vaillant
Place des Victoires
chez le Sr. de la Riviere

Le Royaume d'IRLANDE est divisé en quatre Provinces qui sont
VLSTER LEINSTER MOUNSTER et CONNAUGHT
il avoit autrefois une cinquième Province appelée MEATH
elle comprenoit les Comtes de Fali Meath ou Meath oriental
et West Meath ou Meath occidental avec le Comte de Leinster
qui sont aujourd'hui de la Province de Leinster il y a plusieurs
Evêchez qui sont réunis ensemble et qui sont possédés par le même
Evêque qui envoie des grands Vicaires aux Villes ou Bourgs qui ont
titre d'Evêchez et en d'autres cas par ordonnance

La Province d'Ulster a nommée par
les Irlandois Cui Gallu par les Anglois
Ulster et la Latine Ultonia

La Province de Connacht a nommée
par les Irlandois Connacht et par
les Anglois Connagh et Latine
Connacta et Comuighlia

La Province que les Anglois appellent
leinster ou Leinster a nommée
par les Irlandois Leinster et par
les Anglois Leinster et Latine
Leinster et Comuighlia

MER de L'OCCIDENTAL
M E R de L'OUEST
OCCIDENTAL

MER DE L'EST

MER ou MANCHE
M E R ou M A N C H E

IRISCH
THE IRISH
HIBERNICVS OCEANVS
que les Anglois nomment THE IRISH
Anciennement HIBERNICVS OCEANVS
et que l'on appelloit Anciennement

Partie de la MANCHE ou du CANAL DE S. GEORGE
et de BRISTOLL en François Les Irlandois l'appellent FARS
Anciennement VERGINIVS OCEANVS




Paris chez le Sr. de la Motte le Vaillant Place des Victoires

Paris chez le Sr. de la Riviere

Paris chez le Sr. de la Riviere

Paris chez le Sr. de la Riviere



Explication des Marques et des Lettres Seules
A. Armes
B. Bourgs
C. Castels
D. Châteaux
E. Collèges
F. Couvents
G. Eglises
H. Evêchez
I. Forts
K. Lacs
L. Lacs
M. Montagnes
N. Noms de lieux
O. Ombres
P. Ports
Q. Rivières
R. Routes
S. Sables
T. Tourterelles
U. Vallées
V. Villes
W. Villages
X. X
Y. Y
Z. Z

ROYAUME D'IRLANDE.

Par M. BONNE Ing^r Hydrographe
de la Marine.



HIBERNIA
 REGNUM
 tam in praeipuas
ULTONIAE, CONNACIAE,
LACENIAE et MOMONIAE,
 quam in minores earundem Provincias
 et Distictus divisum
 ex operibus GULIELMI PETITII-VICHERIANO deductis
 et exhibitum

IOH. BAPT. HOMANNO
 Scriberet

THE IRISH SEA OR ST. GEORGE'S CHANNEL



URBS CILLERIE
 1. Tiberius
 2. Appian
 3. Papp
 4. Arca
 5. Amphitheatrum
 6. Basilica
 7. Forum
 8. Curia
 9. Templum
 10. Palatium

Millariae Italicae sunt in uno gradu. Italicae sunt in duobus gradibus. Italicae sunt in tribus gradibus. Italicae sunt in quatuor gradibus. Italicae sunt in quinque gradibus. Italicae sunt in sex gradibus. Italicae sunt in septem gradibus. Italicae sunt in octo gradibus. Italicae sunt in nona gradibus. Italicae sunt in decem gradibus.

OCIDENS

ORIENTIS



LES
ISLES BRITANNIQUES
OU ÎLES
LES ROYAUMES
d'ANGLETERRE, d'ÉCOSSE
et d'IRLANDE &c.
Dressé sur les Mesures les plus nouvelles
par le Capitaine de l'Hydrographie du Palais
et Directeur de la Place des Victoires
Jean Baptiste
de ROY



1	2	3	4	5	6	7	8	9	10
1	2	3	4	5	6	7	8	9	10
1	2	3	4	5	6	7	8	9	10
1	2	3	4	5	6	7	8	9	10

La S. VOIX n'est premier titre
Celle de ROYAUMES d'ANGLETERRE
d'ÉCOSSE & d'IRLANDE, beaucoup
plus simple que celle-ci

LA MANCHE

PROVINCES

L'IRLANDE


Par Robert de Vaugondy
Revue et Corrigée
Par C.F. Delamarche
son Successeur



Echelle

Lignes de 25 au Degré


Milles d'Irlande de 30 au Degré



L'IRLANDE
divisée
 Par Provinces Civiles
 et Ecclesiastiques.
 Par M. Brion
 Interieur-Geographe du Roi
 à Paris.
 Chez le S. Denis, Inter-Geographe pour les
 Globes et Sphères, Rue St. Jacques au Collet,
 1766.



Remarques
 La partie Ecclesiastique de
 cette Carte étant extraite de
 l'ancienne mesure du Pays
 même, elle diffère de ce qu'en
 donne nos Peres, qui à
 ce sujet ne s'accordent pas
 même entr'eux.
 & L'Échelle une.





Océan Septentrional

MER D'ECOSSE
ISLES DE L'OUEST
ISLES HEBRIDES
MER D'IRLANDE
ISLE D'ANGLISSE



NOR
MARCK
L'INTERIEUR
L'ISLANDE

Océan Occidental

MER DU NORD

Occident

TAL

MER D'ALLEMAGNE



LA MANCHE ou MER BRITANNIQUE

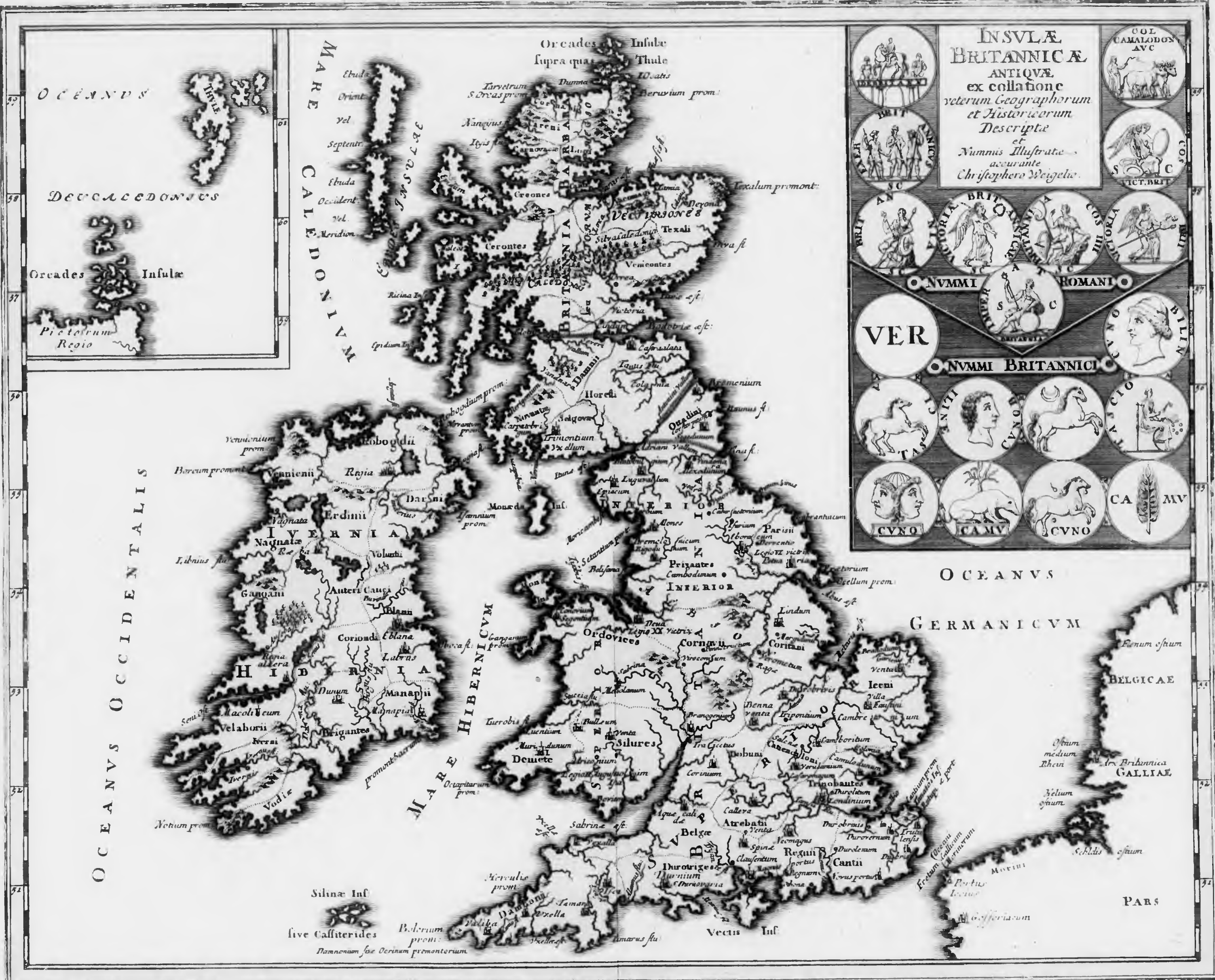
Map border with coordinates and labels like 'Occident' and 'Orient'.



British Statute Miles
0 10 20 30 40 50

A NEW
and CORRECT MAP
of
IRELAND,
from the Latest
SURVEYS of
that KINGDOM

West Longitude from y London



INSVLÆ
BRITANNICÆ
ANTIQVÆ
ex collatione
veterum Geographorum
et Historicorum
Descriptæ
et
Nummis Illustratæ
accurate
Christophoro Weigelio.



NUMMI ROMANI

NUMMI BRITANNICI

VER

OCEANVS OCCIDENTALIS

OCEANVS

GERMANICVM

BELGICAE

GALLIAE

PARS

OCEANVS

DECEADONIA

Orcades Insulae

Pictorum Regio

37

30

33

37

33

32

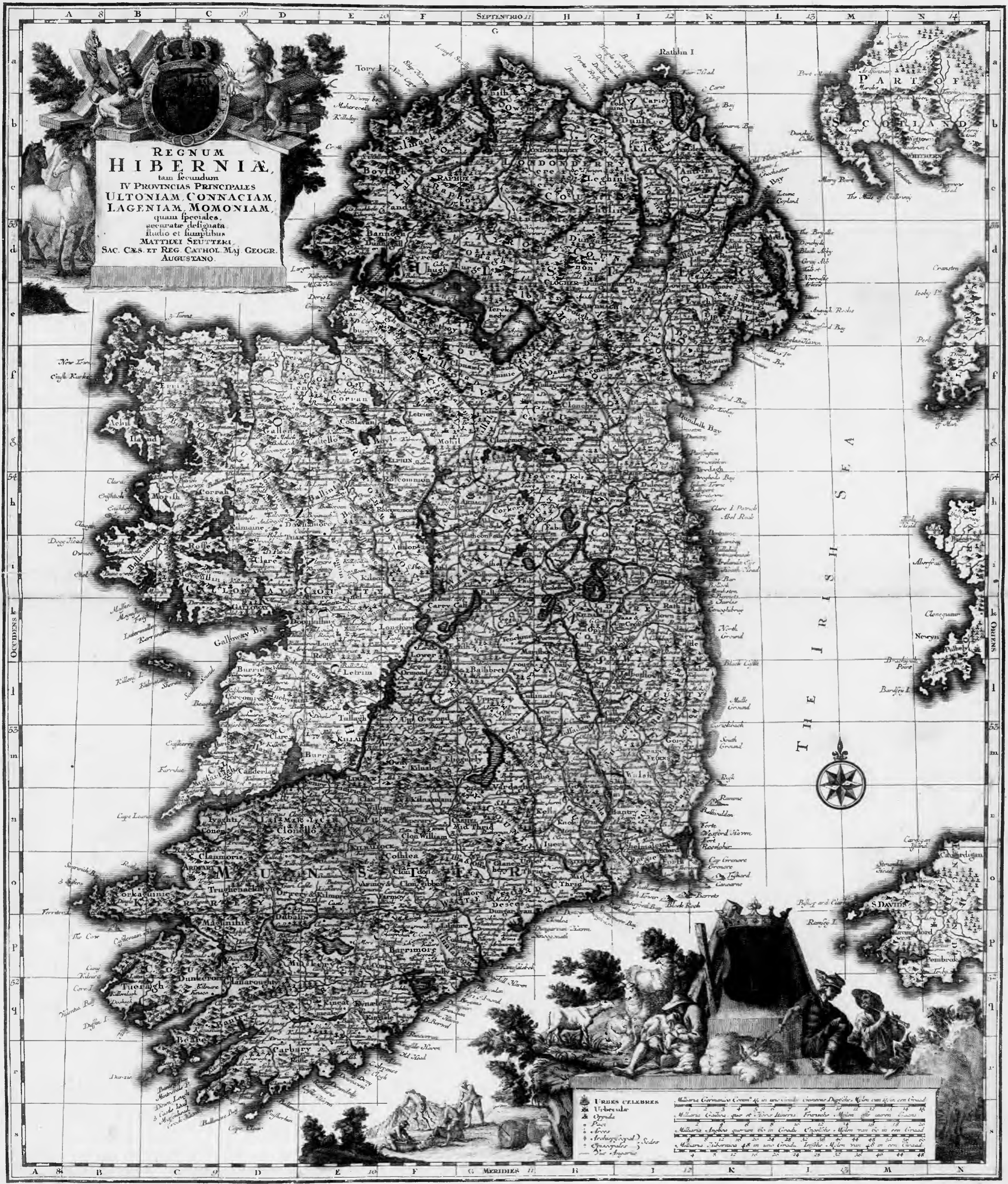
31

MARE CALEDONIUM

MARE HIBERNICVM

Silinae Inf
live Cassiterides
Bolernum prom:
Nannorum sive Cerinum promontorium

Vetus Inf



**REGNUM
HIBERNIAE,**
tam secundum
IV PROVINCIAS PRINCIPALES
ULTONIAM CONNACIAM,
LAGENIAM MOMONIAM,
quam speciales,
accurate delineata
studio et sumptibus
MATTHEI SEUTTERI
SAC. CES. ET REG. CATHOL. MAJ. GEOGR.
AUGUSTANO.

THE IRISH SEA



- URBES CELEBRES**
- Urbiculae
 - Oppida
 - Pisci
 - Arces
 - Archidiaconi (Sedes)
 - Episcopatus
 - Sedi
 - Sic Agrippae

Millaria Germanica Graecorum in una circulo circueque Dignitate. Miles una in un Gradum
 1 2 3 4 5 6 7 8 9 10 11 12 13 14 15 16 17 18 19 20 21 22 23 24 25 26 27 28 29 30 31 32 33 34 35 36 37 38 39 40 41 42 43 44 45 46 47 48 49 50
 Millaria Graecorum quae et Graecorum Graecorum Miles in un Gradum
 1 2 3 4 5 6 7 8 9 10 11 12 13 14 15 16 17 18 19 20 21 22 23 24 25 26 27 28 29 30 31 32 33 34 35 36 37 38 39 40 41 42 43 44 45 46 47 48 49 50
 Millaria Arabum quae in un Gradum Graecorum Miles in un Gradum
 1 2 3 4 5 6 7 8 9 10 11 12 13 14 15 16 17 18 19 20 21 22 23 24 25 26 27 28 29 30 31 32 33 34 35 36 37 38 39 40 41 42 43 44 45 46 47 48 49 50
 Millaria Indiarum quae in un Gradum Graecorum Miles in un Gradum
 1 2 3 4 5 6 7 8 9 10 11 12 13 14 15 16 17 18 19 20 21 22 23 24 25 26 27 28 29 30 31 32 33 34 35 36 37 38 39 40 41 42 43 44 45 46 47 48 49 50

11 West from London 10 9 8 7 6 5

A Pocket Companion of
IRELAND.
 Containing all the Cities, Market-Towns, Boroughs, All & Great Roads, and Principal Cross Roads, with the Computed Miles from Town to Town.
 By Herman Moll Geographer.

0 5 10 15 20 25 Irish Miles
 0 5 10 15 20 25 30 British Miles



WESTERN OCEAN SEA

IRISH SEA

ST. GEORGE'S CHANNEL

The Area of 6 Provinces of IRELAND is given in Square Miles.
 Ulster 2200 Sq. M.
 Connaught 6072 Sq. M.
 Leinster 6120 Sq. M.
 Munster 8067 Sq. M.
 Sum Total 22467

Explanation
 • Castles
 † Archbishopricks
 • Bishopricks
 • Boroughs
 • Market Town &c.
 • Small Barracks
 † † Roads
 • Bays



Sold by T. Bowles, near the Church-yard, in Pall Mall, Church-yard & T. Bowles at Blackhorse in Cornhill

HIBERNIAE
 REGNUM
 tam in precipuis
ULTONIAE, CONNACIAE,
LACENIAE, & MOMONIAE,
 quam in minoribus Provincias
 et Diocesibus divisum
 ex prototypo GULI PRYTI-VISCHARIANO selectis
 et exhibitum
 à
IOH. BAPT. HOMANNO
 Noribergae.

THE IRISH SEA OR ST. GEORGE'S CHANNEL



VERBA CELESTES	
1. Ubertate	Ubertate circumstanta comit' in una gradu' comit' Drogda' Hibern' non in en Grad'
2. Ubertate	Ubertate comit' qui in una gradu' comit' Drogda' Hibern' non in en Grad'
3. Ubertate	Ubertate comit' qui in una gradu' comit' Drogda' Hibern' non in en Grad'
4. Ubertate	Ubertate comit' qui in una gradu' comit' Drogda' Hibern' non in en Grad'
5. Ubertate	Ubertate comit' qui in una gradu' comit' Drogda' Hibern' non in en Grad'
6. Ubertate	Ubertate comit' qui in una gradu' comit' Drogda' Hibern' non in en Grad'
7. Ubertate	Ubertate comit' qui in una gradu' comit' Drogda' Hibern' non in en Grad'
8. Ubertate	Ubertate comit' qui in una gradu' comit' Drogda' Hibern' non in en Grad'
9. Ubertate	Ubertate comit' qui in una gradu' comit' Drogda' Hibern' non in en Grad'
10. Ubertate	Ubertate comit' qui in una gradu' comit' Drogda' Hibern' non in en Grad'



- 7 Kerne Shalque in huncryght
- 6 Woodborne abt
- 5 Galtymore
- 4 Cloughakirie
- 3 Belbarfakel or Mar shalltown
- 2 Kerabroke

- Loca aliquot sub Dondrome
- 1 Curwe windard
 - 2 North water
 - 3 West water
 - 4 South water
 - 5 Drommore flu
 - 6 Drommore flu
 - 7 Horodrokey flu
 - 8 Drommorena
 - 9 Slew windard
 - 10 C. Dedall
 - 11 C. Carlingford
 - 12 Grene head
 - 13 Little island
 - 14 Great island



Miharia Irilan dica Com 14^o
 Miharia Irilanica Pars
 Per Gerardum Mercatorem Cum Prudens

DEUCALÉDONIUM

MARE

OCEANUS BRITANNICUS

MAGNA BRITANNIA
complectens
ANGLIÆ, SCOTIÆ ET
HIBERNIÆ REGNA

in suas Provincias et Comitatus divisa

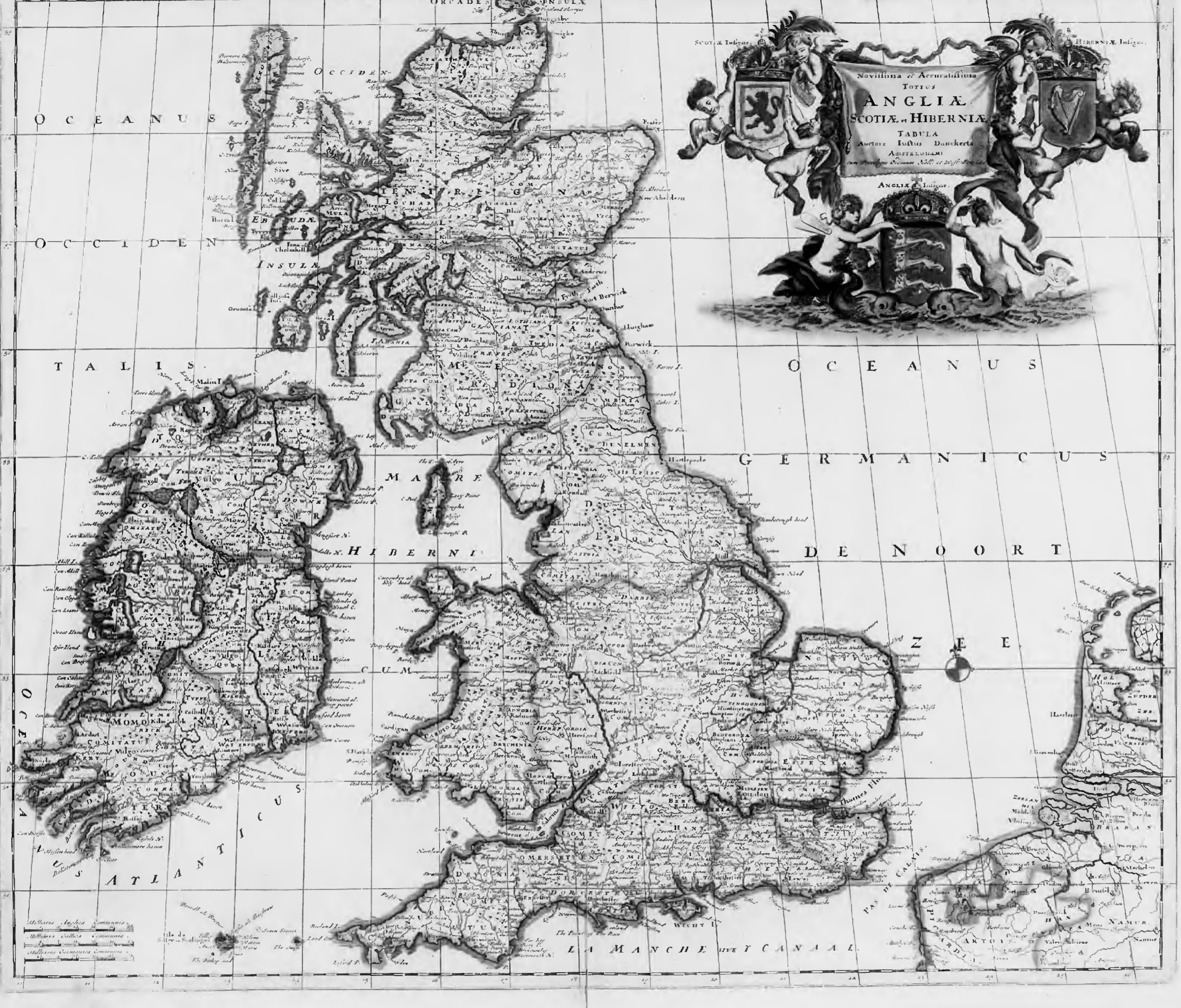
representante

IO. BAPT. HOMANN
NORIMBERG

*Chlorusæ ASSA et yuae Sectiva Sopra Britannia
Vult. a Nuperias doctet onse plagus
Cetera confert EROZEA munita Turis
Non habuit Demoniis Terra Britannia parum*



Legend for map features:
--- British Isles
--- Channel Islands
--- Shetland Islands
--- Orkney Islands
--- Hebrides
--- Mountains
--- Rivers
--- Lakes
--- Canals
--- Towns
--- Castles
--- Forts
--- Churches
--- Monasteries
--- Hospitals
--- Schools
--- Universities
--- Seats of Bishops
--- Seats of Nobles
--- Seats of Knights
--- Seats of Clergy
--- Seats of Merchants
--- Seats of Lawyers
--- Seats of Physicians
--- Seats of Artists
--- Seats of Tradesmen
--- Seats of Farmers
--- Seats of Laborers
--- Seats of Peasants
--- Seats of Servants
--- Seats of Slaves
--- Seats of Prisoners
--- Seats of Criminals
--- Seats of Idiots
--- Seats of Madmen
--- Seats of Deaf
--- Seats of Blind
--- Seats of Lame
--- Seats of Deformed
--- Seats of Miserable
--- Seats of Wretched
--- Seats of Miserable
--- Seats of Wretched
--- Seats of Miserable
--- Seats of Wretched



O C E A N U S

O C C I D E N T

T A L I S

O C E A N U S

G E R M A N I C U S

D E N O O R T

N E E

A T L A N T I C

L A M A N C H E S I V E T C A N A L I

Milliare Anglica Communis
Milliare Gallica Communis
Milliare Germanica Communis

Milliare
Sive
The
The

mansionis esse in meridie, tibiq; eundem per Italiam usq; ad Calabriam, & ibi trañciendū fretum angustum. Haud secus ages, si itinere pedestri cupias uisitare limina S. Iacobi in Hispania. Conspecta enim Europæ tabula, uidebis peragrandam Gallia, ac deinde transcendendos montes Pyreneos, &c.

De decem tabulis, in quas Ptolemæus totam diuisit Europam.

EVropa prima & precipua, sed minima portio trium partium terræ, diuiditur à Ptolemæo in decem priuatas regiones, nempe in Albionem, Hispaniam, Galliam, Germaniam, Rhetiam & Vindeliciam, Sardiniam & Siciliam, Sarmatiam, Daciam & Mysiam, & ultimo Græciam. Has itaq; regiones omnes & singulas sigillatim lustrabimus, atq; unam post aliam iuxta ueterum & recentium tractationem discutiemus, adijcietes nouas quasdam tabulas, & regionum ciuitatumq; picturas, præsertim in Germania & partibus septentrionalibus.

De insulis Britannicis, Albione, quæ est Anglia & Hibernia, & de ciuitatibus earum in genere.

Septentrio.

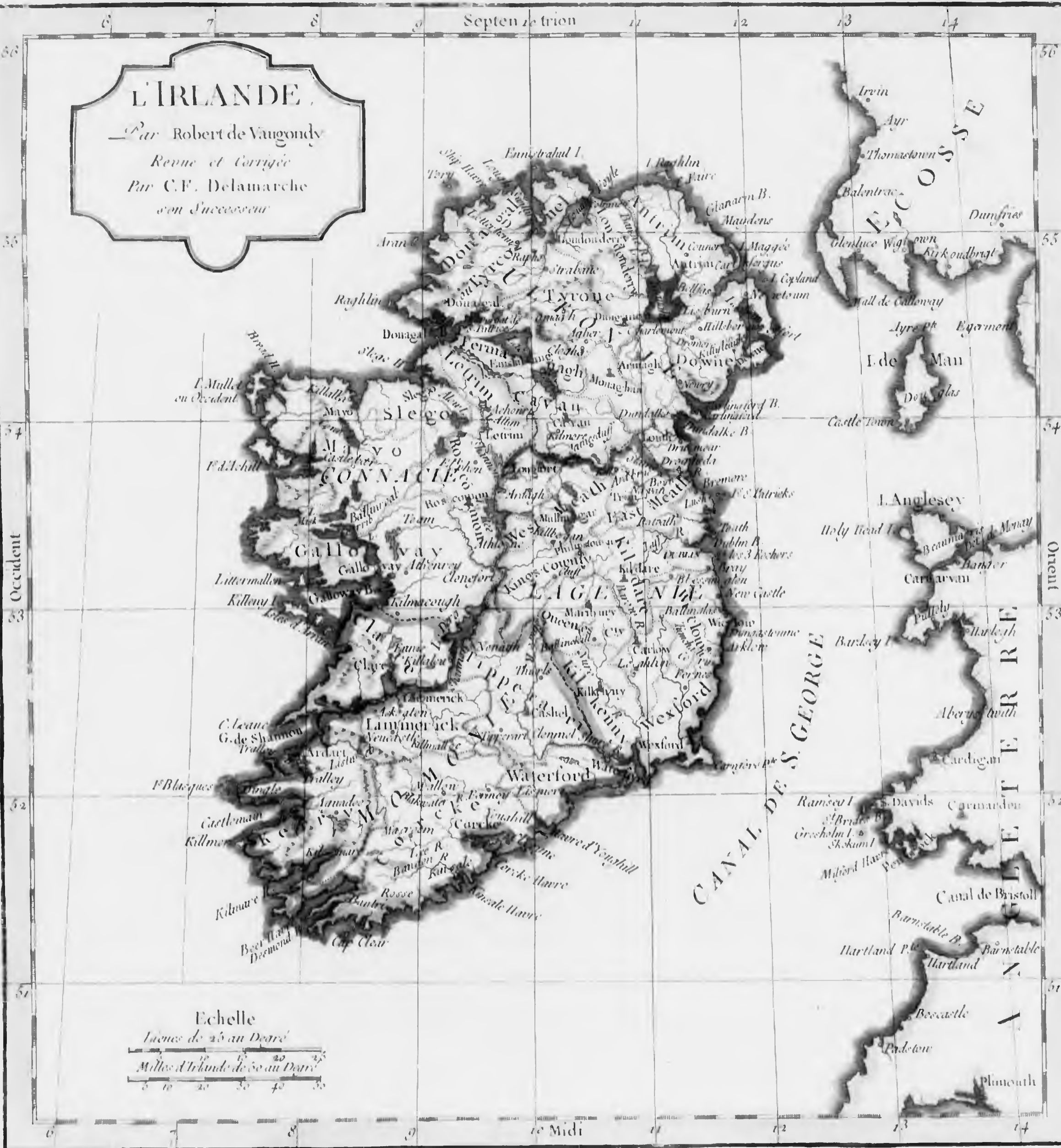


Anglia & Hibernia appellatae sunt olim insulae Britannicae, sic enim & Ptolemæus uocat eas. Anglia uerò primum dicta est Albion siue Albania ab albis rupibus, quæ primùm illuc nauigantibus apparent, unde cretacei lapides ad nos deferuntur, quorum usus est in abacis calculatorijs. Postea Britannia appellata est à Bruto Syluij Posthumi Latinorum regis filio, duce quorundam Troianorum, qui 40. annis post Troiam à Græcis deletam, classe in hanc insulam uenere, atq; Aborigenes, tunc eam incolentes, ad unum occidere. At Beda in Anglia natus, scribit Angliam appellatam Britanniam à Britannis, Galliam olim incolentibus. Est autem Britannia Oceani polygonia insula, ab omni continente per mare discreta. Triginta milia passuum maxima maris angustia inter Calesium & Douerum tenet, quam duarum horarum spacio nauis bono uento agitata percurrit. Veteres Britanniam sterilem dixerunt, & non scrupulum auri, argenti aut æris in ea reperiri. Sed contrarium hodie deprehenditur, cùm abundet mineralibus, auro turgens in Cranfordiæ ora, in Scotia argento, ære & ferro in multis locis. Terram sulphuream & bituminosam ad ignem aptissimam habet. Producit terra triticum, siliginem, pisa, auenam & huiusmodi, quantum insulae sufficit. Habet autem hæc insula nostro æuo duo regna, nempe Anglicum & Scoticum, diuiditurq; unum ab alio tenui freto ab occidente, seu fluuio Suluaio, ubi periculosa est arena, ab oriente uerò Tuesi fluuio, alij uocant Tuedam, & medio Ordolucis montibus, quos uulgò appellant Cheuiet.

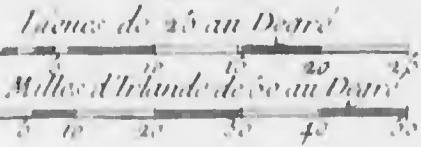
Hibernia

L'IRLANDE

Par Robert de Vaugondy
Revue et Corrigée
Par C.F. Delamarche
son Successeur



Echelle



le Midi

OCCIDENS.

Ex Gynallo Camb.

In terra insula, hominum corpora non putrescunt, coque non humantur, sed duo exposita permanent in corruptis. Si homines auro, aruo, trano longamq, stirpis sue ferim magna admiratione cognoscunt in ea non sunt muros; et si abunde illis fuerint, in mare confisim se precipitant; sin impediuntur, emoriantur.

Connacticum Mare, Gynallo Cambrensi.

HIBERNIAE BRITANNICAE INSVLAE NOVA DESCRIPTIO.

Irlandt.

Cum Prætorio

MERIDIES.

SEPTENTRIO.

MONONIA Mounster

CONNACIA Connacht.

LANGINIA Leyn ester.

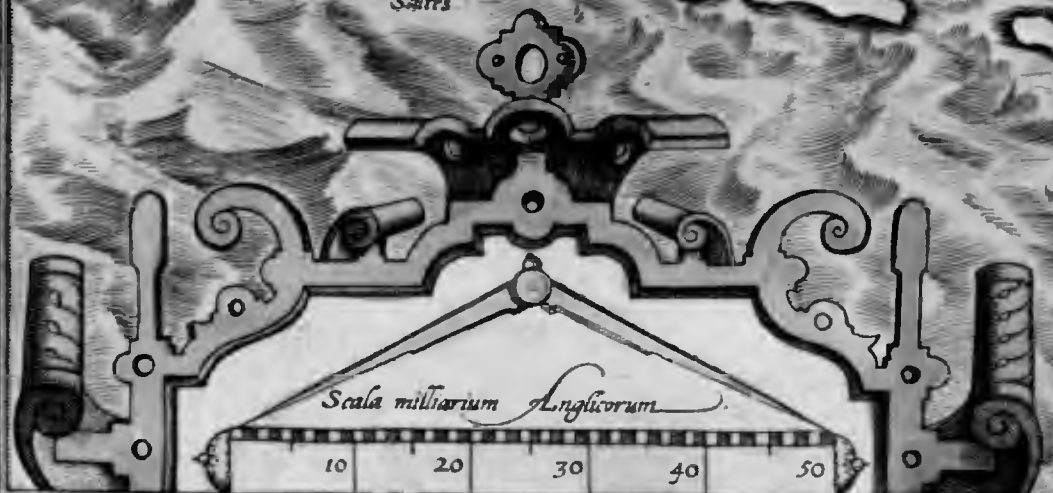
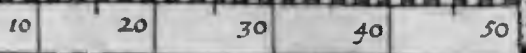
HULTONIA Quilsterter.

Hibernicum Mare, sed subsfuscas & luentes generat.

Hanc insule partem Anglis incolentibus de die Elisabetha Anglie reginae Coloniaque ducta est Dno Smetbo equite auro 1572.

ORIENS.

Scala miliarium Anglicorum





IRLANDA
Parte Settentrionale
Della
Repubblica
del Principato di Ulster
Monsignore Illustrissimo Reale
BADOER
PATRIARCA DI
VENEZIA
etc.

IRLANDA
Parte Meridionale
Della
Repubblica
del Principato di Ulster
Monsignore Illustrissimo Reale
BADOER
PATRIARCA DI
VENEZIA
etc.

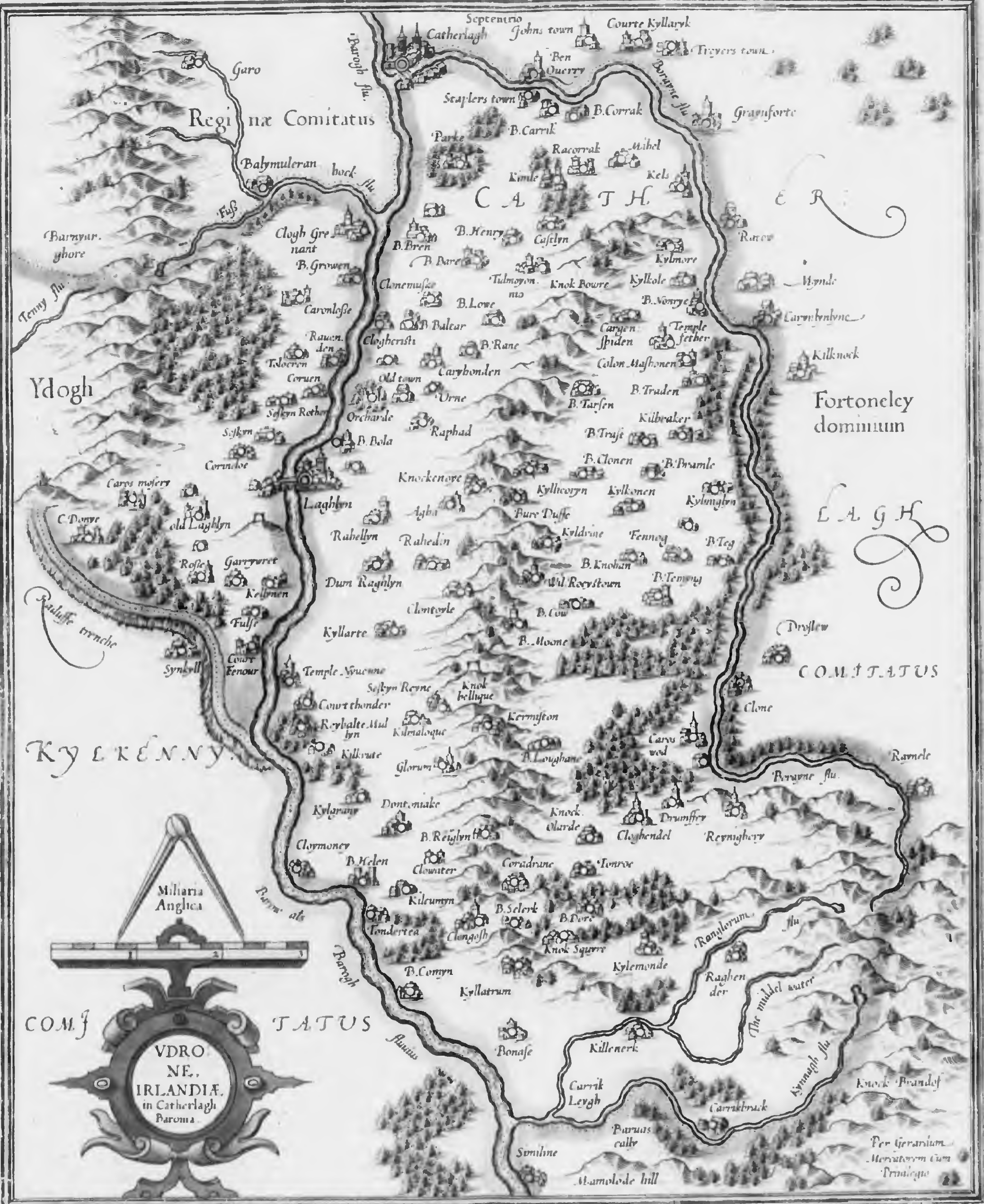
MARE ATLANTICO OCCIDENTALE

MARE ADRIATICO ORIENTALE

IRLANDA

MARE

HIBERNICUM



Regi na Comitatus

C A T H

E R

Ydogh

Fortoneley
dominiun

L A G H

COMITATUS

K Y L K E N N Y



COMI

TATUS



VDRO
NE.
IRLANDIA.
in Catherlagh
Paroma

Per Gerardum
Mortuorum Cum
Triniquo



M A R E
H I B E R
N I C U M

REGNUM
HIBERNIA
divisum in
QUATUOR PARTES
que sunt
ULTONIA CONACHIA
LAGENIA et MOMONIA
que et sunt Divisa in
OMNES SUOS COMITATUS
Per F. de Wit

..... Colores Conachia communes in omni parte
..... Colores Ultonia communes in omni parte
..... Colores Lagenia communes in omni parte
..... Colores Momonia communes in omni parte

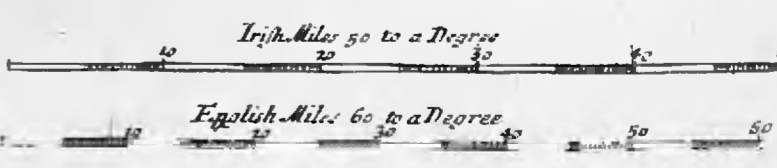
Amplificata auct. Fredericus de Wit

THE KINGDOM OF IRELAND

by Robt. Morden.



THE IRISH SEA



Sold by Abel Swale, Arnhem and John Churchill

LES ISLES
BRITANNIQUES
qui composent
LES ROYAUMES D'ANGLETERRE,
D'ECOSSE et D'IRLANDE.

Par le St BARBART Géographe
ordonné de Roi
aux Presses
1784

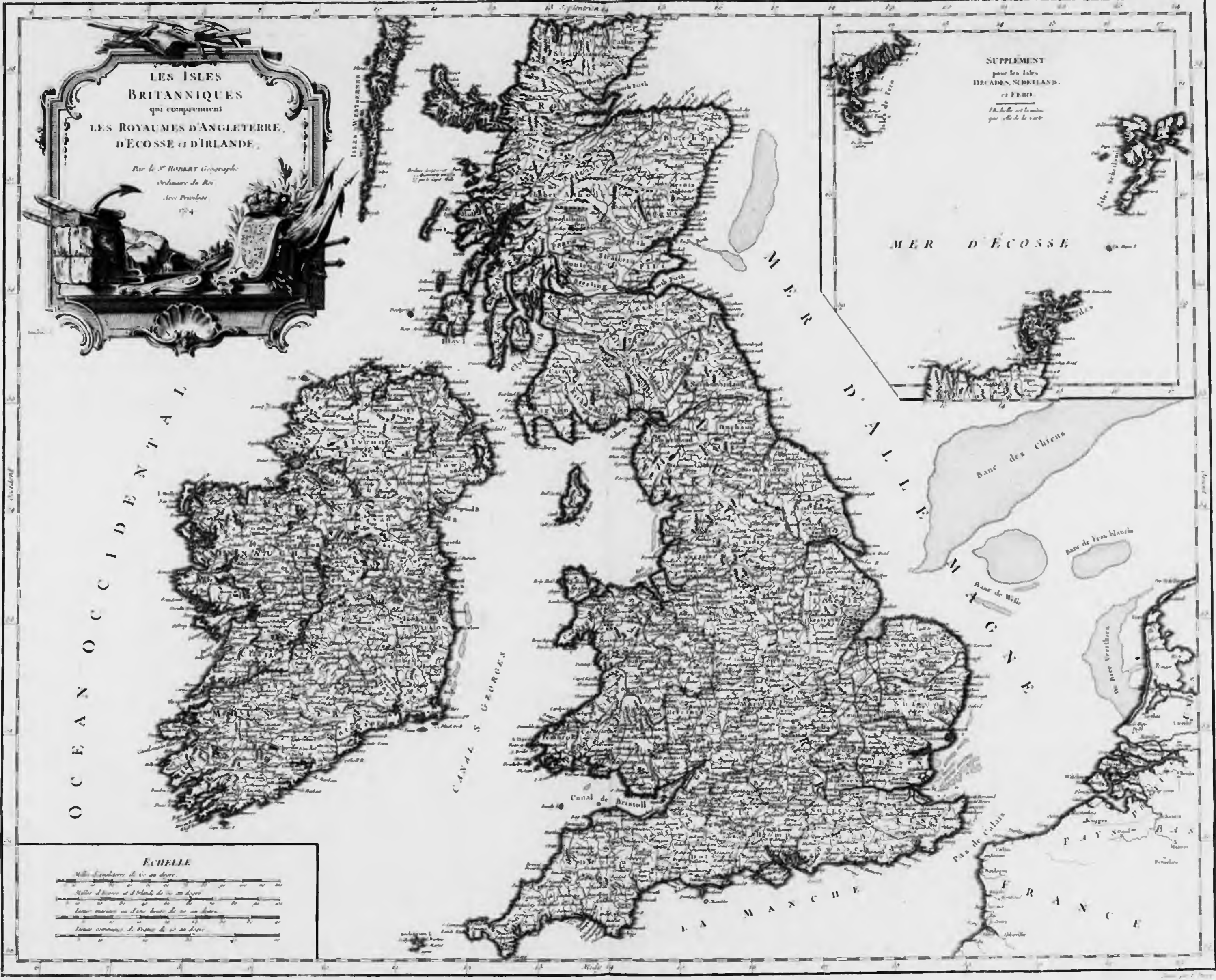

SUPPLEMENT
pour les Isles
DE CADES, SCOTLAND,
et FERD.
L'échelle est la même
que celle de la carte

MER D'ECOSSE

O C C E A N
O C C I D E N T A L

M E R
D A L L E

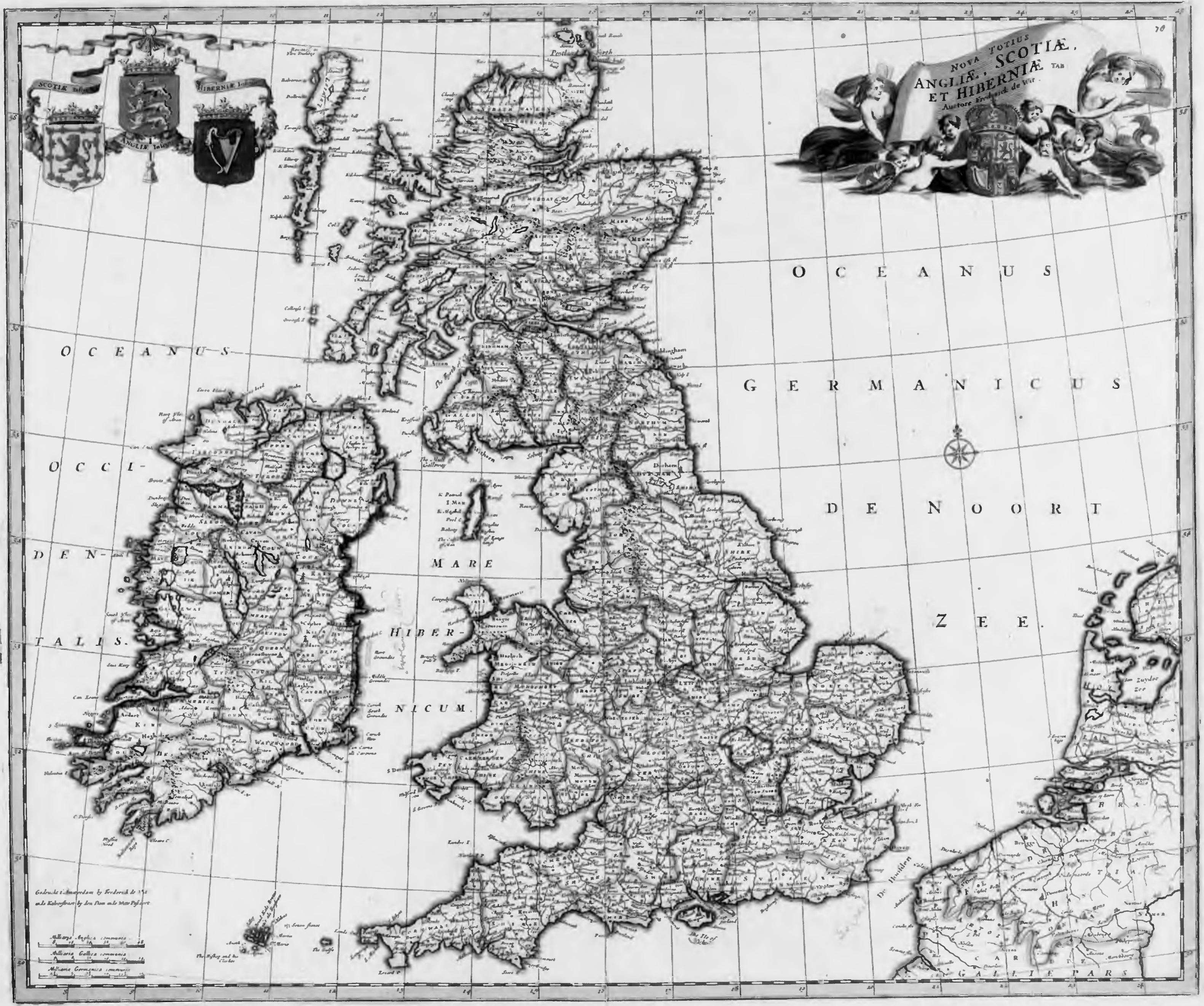
ECHELLE



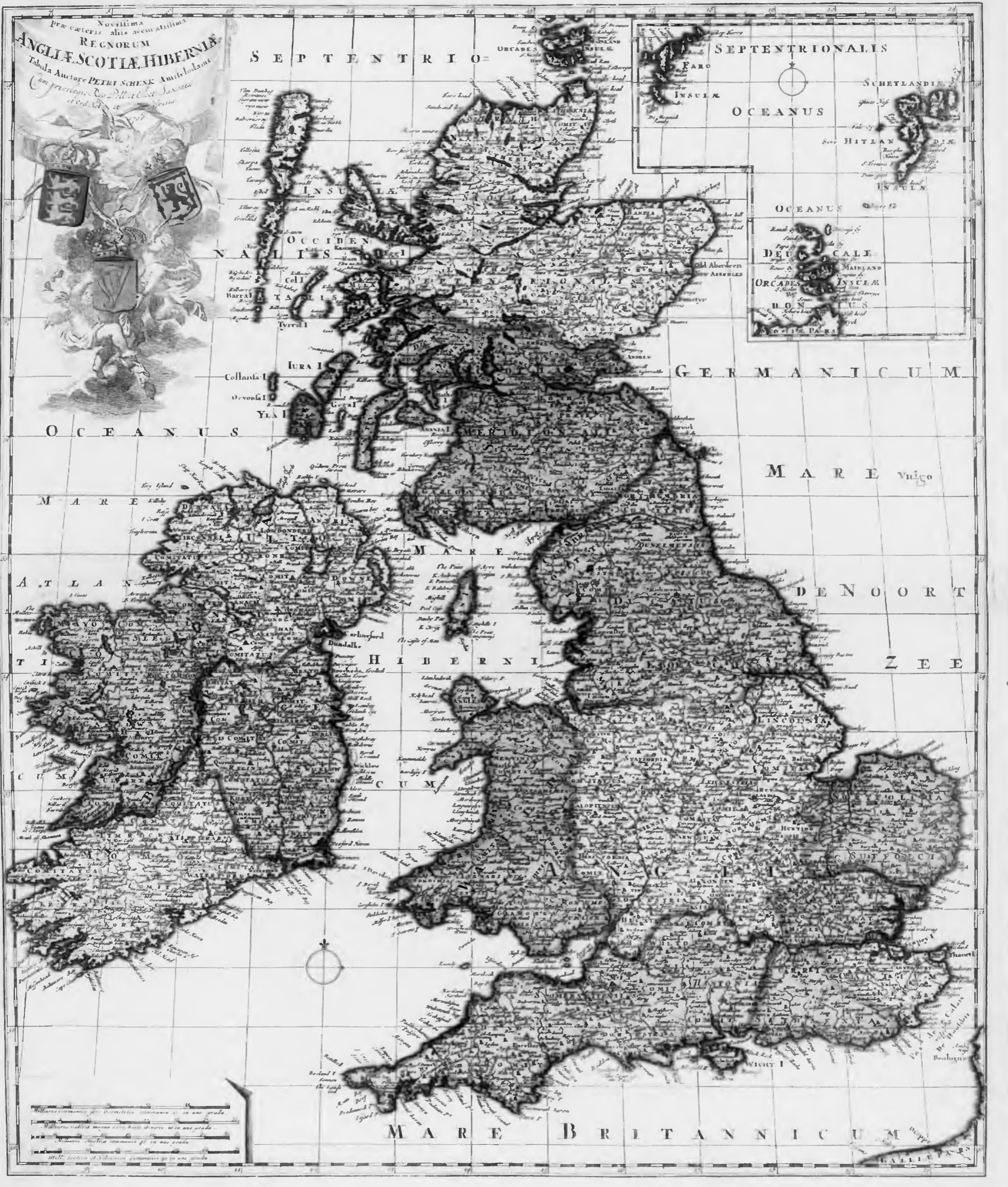
ILES
BRITANNIQUES
par F. Delamare
1826



Milles Anglois
Milles Parisiens
Lignes Communes de Paris



Gebructe in Amsterdam by Friedrich de Wit
als Kabinettkarte by Jan Daniël van Pelt
Millesimo, Sicilia communis 17
Millesimo, Gallia communis 18
Millesimo, Germania communis 19



Novissima
praeter ceteris alia accuratissima
REGNORUM
ANGLIAE SCOTIAE HIBERNIAE
Tabula Auctore PETRI SCHENK Amstelodami
cum privilegio Caes. Majest. Saxoniae
et Electoratus Palatini



Milliarum communis per octiduum communis 1 in uno gradu
Milliarum communis communis cum hinc dicitur in uno gradu
Milliarum communis communis 1 in uno gradu
Milliarum communis communis 1 in uno gradu



- 7 Kerne Salsque or Inveringhill
- 6 Woodborne abb.
- 5 Galdbanore
- 4 Cloughmore
- 3 Deborhakele or Mar Shalton
- 2 Kerabroke

- Loca aliquot sub Dondromae
- 1 Corus warruid
 - 2 North water
 - 3 West water
 - 4 South water
 - 5 Dromas flu
 - 6 Dromas flu
 - 7 Little island
 - 8 Dromas
 - 9 Slew warruid
 - 10 Drolu
 - 11 Carraigford
 - 12 Corus bord
 - 13 Little island
 - 14 Great island



Per Gerardum Mercatorem Cum Privilegio

Of Ireland.



FIGURE 1.







GROS BRITANNIEN
 Byre 3 Konigreich als
 I ENGELLAND
 II SCHOTTLAND und
 III IRRLAND

I ENGELLAND
 wird in 2 Theil Theil
 eingetheilt als
 Engelland an und vers
 ribet und das Hertogthum
 Wales Ein was davon
 wird wider in besondere The
 le eingetheilt als
 Engelland in 7 Theil wie
 als
 K Kent
 E Essex
 Su Suix
 W S West Sex
 M Mercia
 OA Ost Angeln und
 No Northumberland
 Das Hertogthum Wales
 theilt man in 2 Theil als
 NW Nord Wales und
 SW Sud Wales

II SCHOTTLAND
 wird eingetheilt in
 SS Sud Schottland
 NS Nord Schottland und
 die Insuln machen ein drit
 ten Theil aus

III IRRLAND
 wird in 4 Theil eingetheilt
 Ul Ulster
 Le Leinster
 Mo Mounster
 Con Connacht

Die Grenzen von Gros Britan
 niem sind von alten Zeiten her
 bekannt
 Mare Germanicum das Nord Meer
 ist von den Scythen als
 von den aborigines A
 H Hibernien
 B Prudent
 He Heinnansu
 Mare Britannicum
 Mare Atlanticum
 Oceanus

OCEAN SEPTENTRIONAL

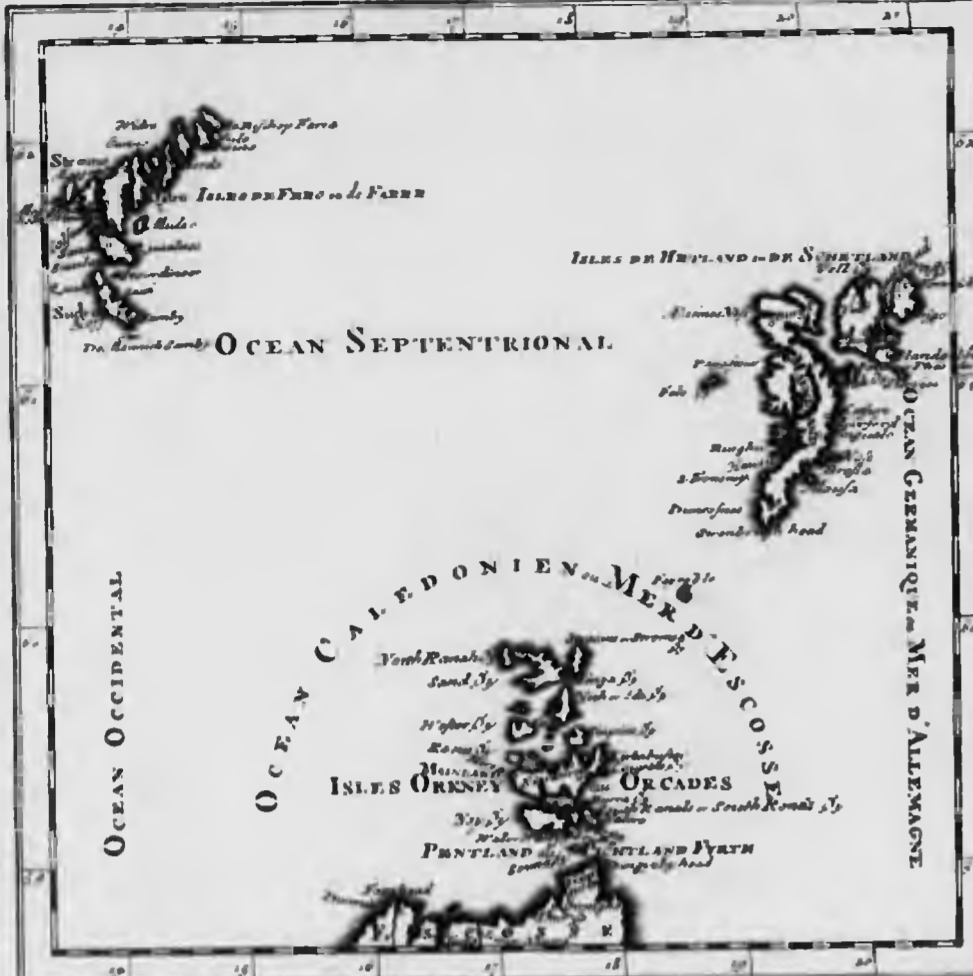
LES ISLES BRITANNIQUES qui contiennent les ROYAUMES d'ANGLETERRE, ESCOSSE, & IRLANDE, distingués en leurs principales PROVINCES, subdivisées en leurs SHIRES, & COMTES.



MER D'

ALLEMAGNE

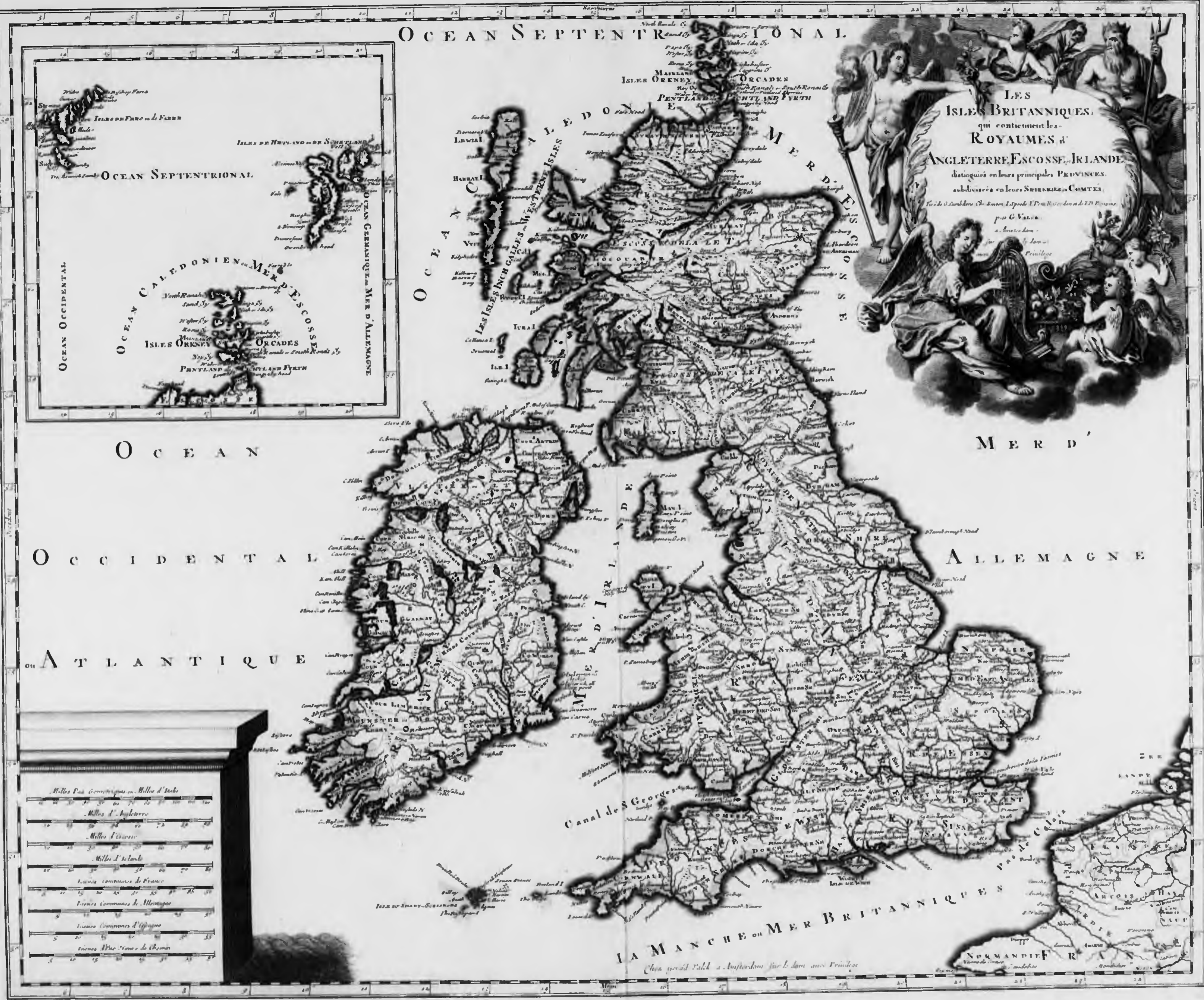
LA MANCHE ou MER BRITANNIQUES



OCEAN


OCCIDENTAL

ATLANTIQUE





Miliaria
Irlandica Com



Occidens

J A L S

OCEANVS

NVS

Per Gerardum Mercatorem
Cum Privilegio

Mens JJ dies

MARE

Hibernicum

NVCVM

Orientis

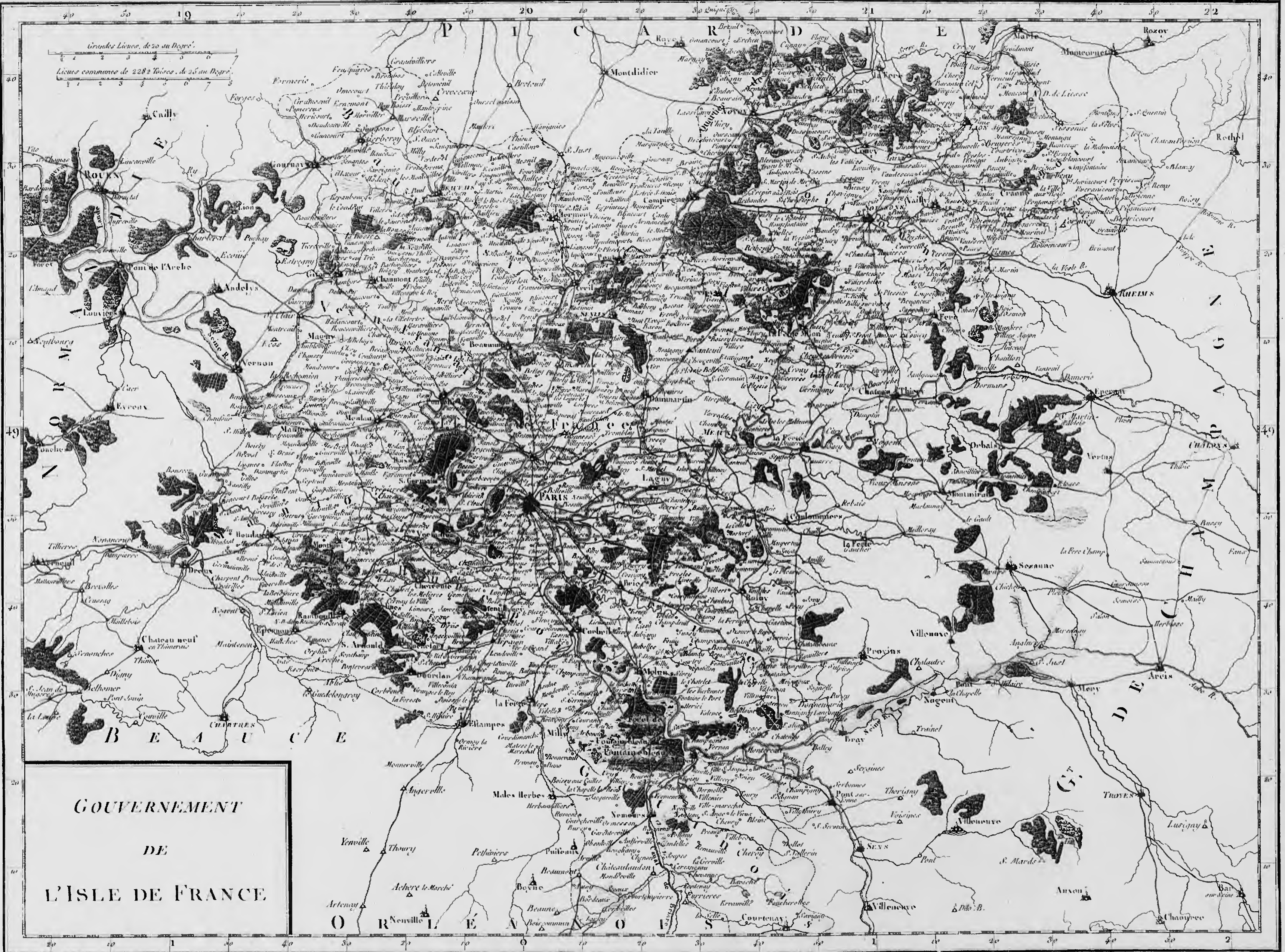
55

50

50

50

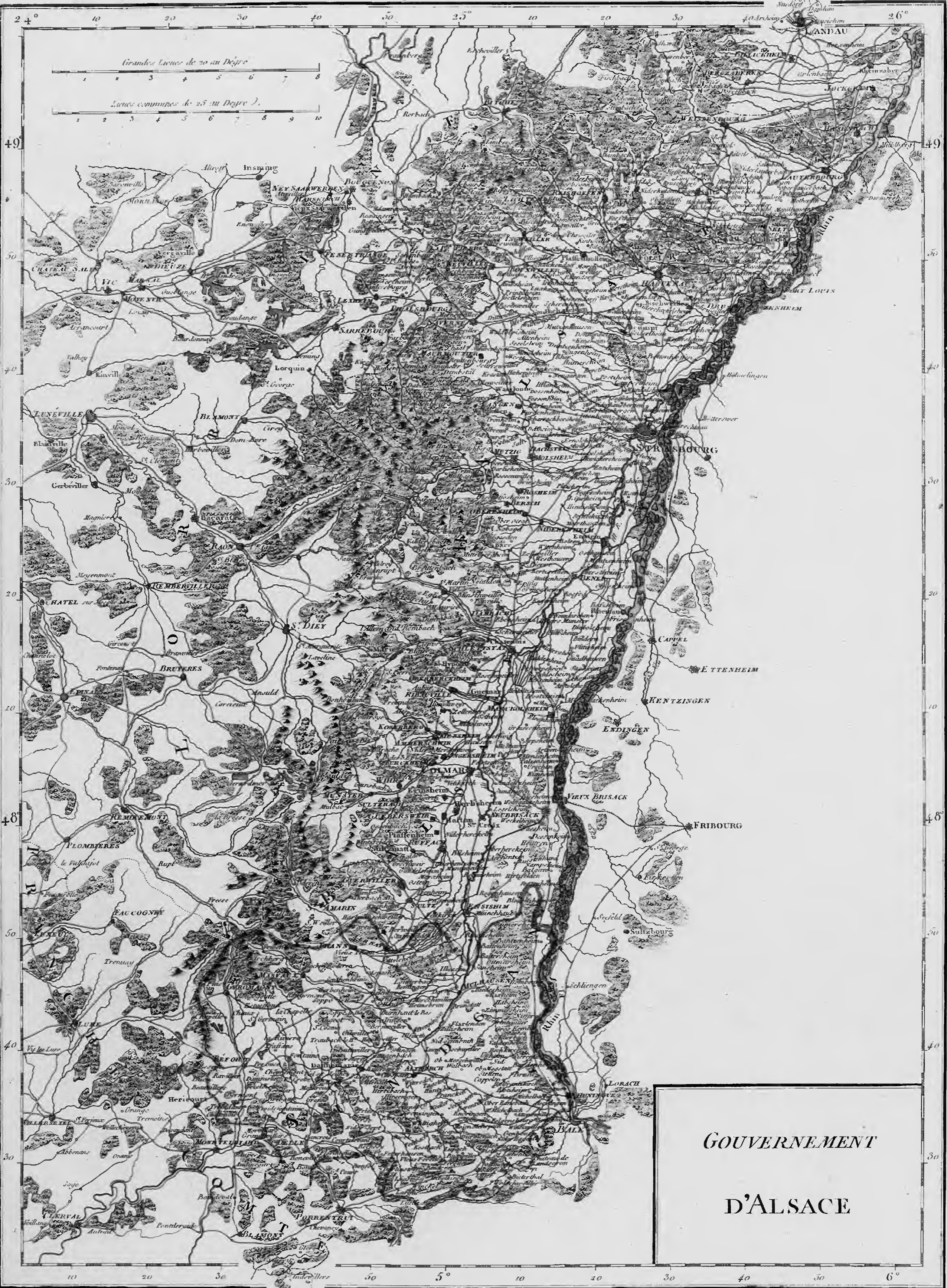




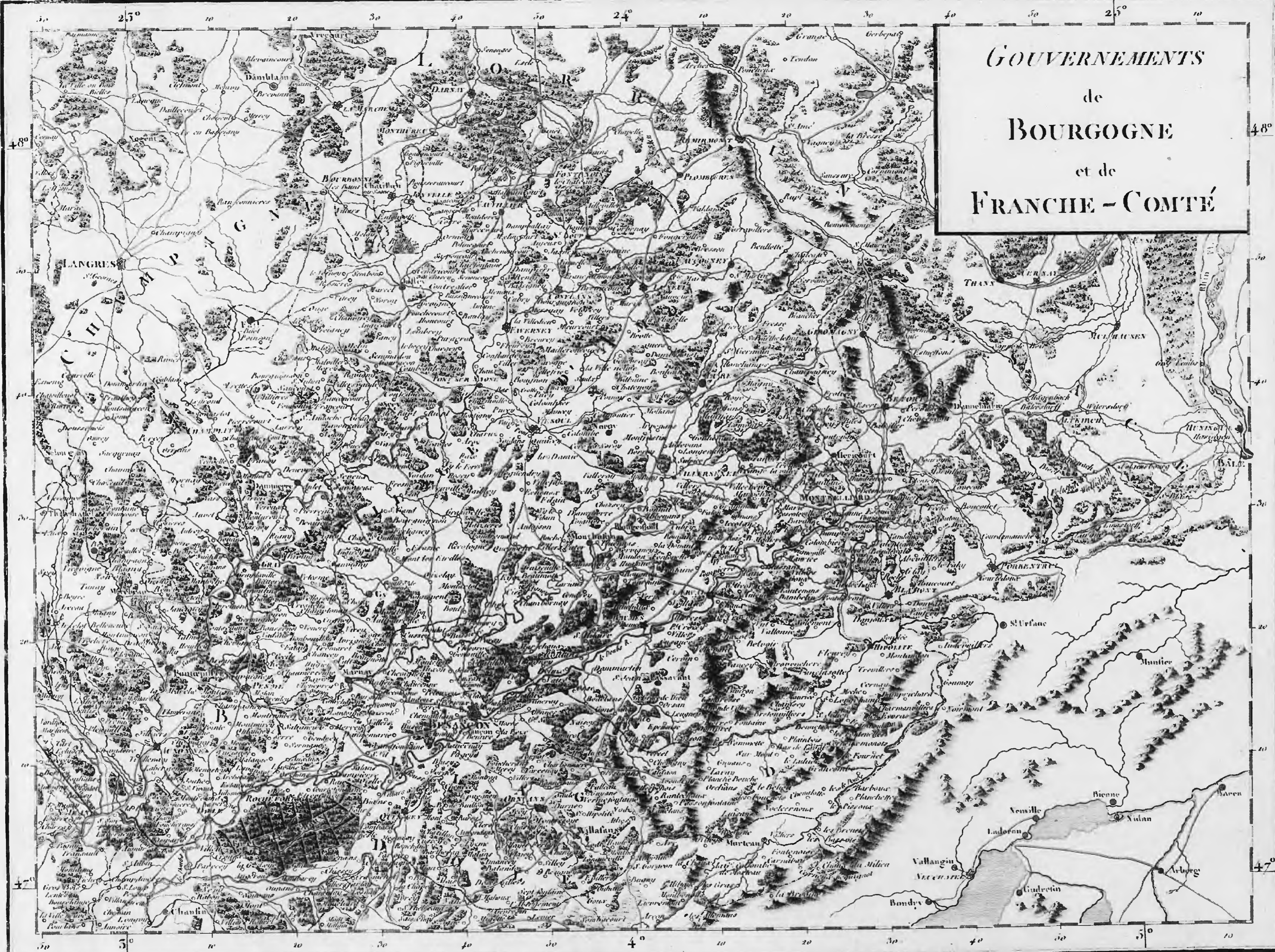
GOUVERNEMENT

DE

L'ISLE DE FRANCE



GOUVERNEMENT
D'ALSACE

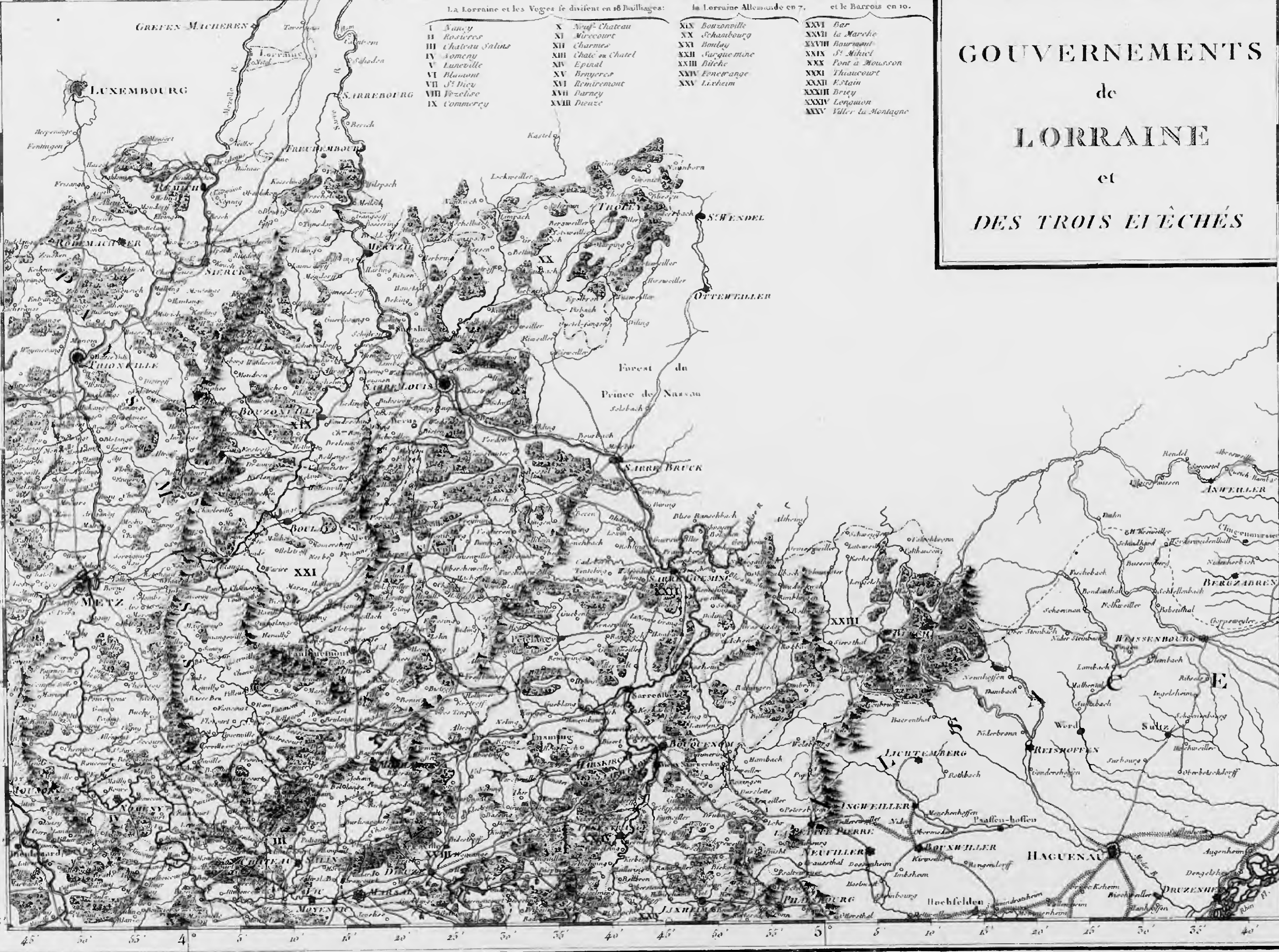


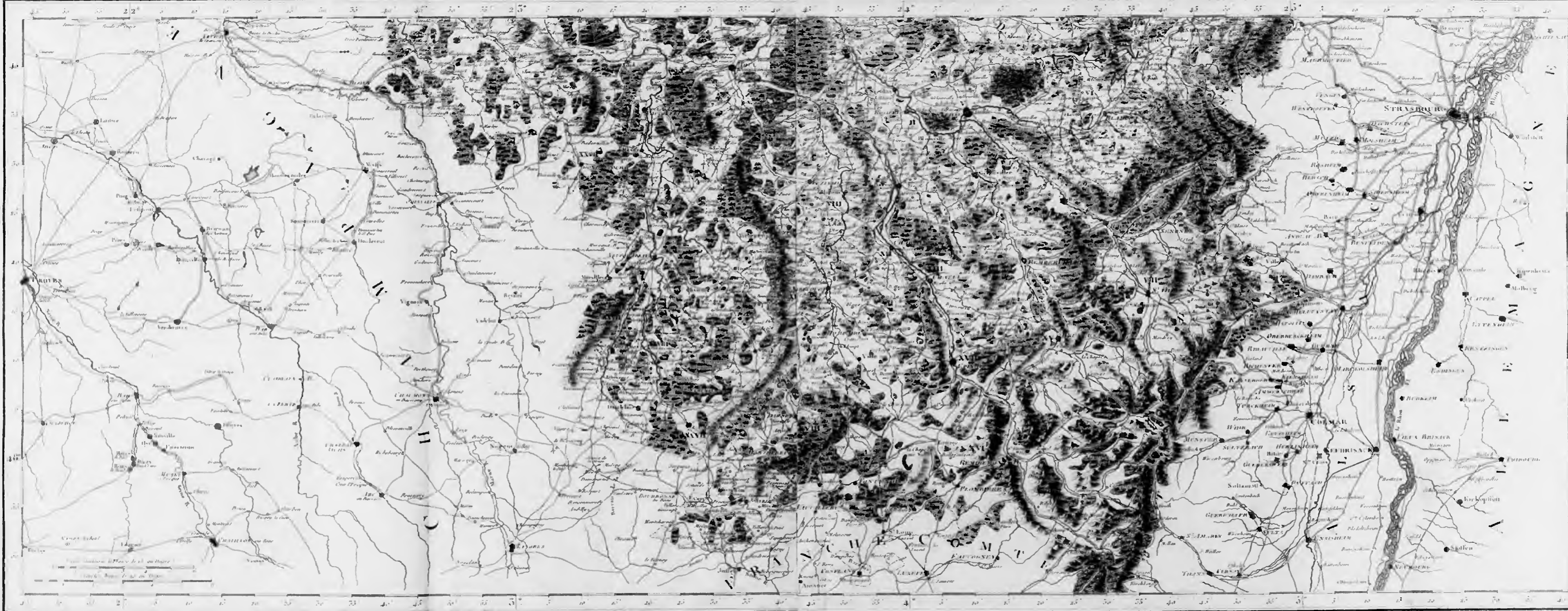
GOUVERNEMENTS
de
BOURGOGNE
et de
FRANCHE - COMTÉ

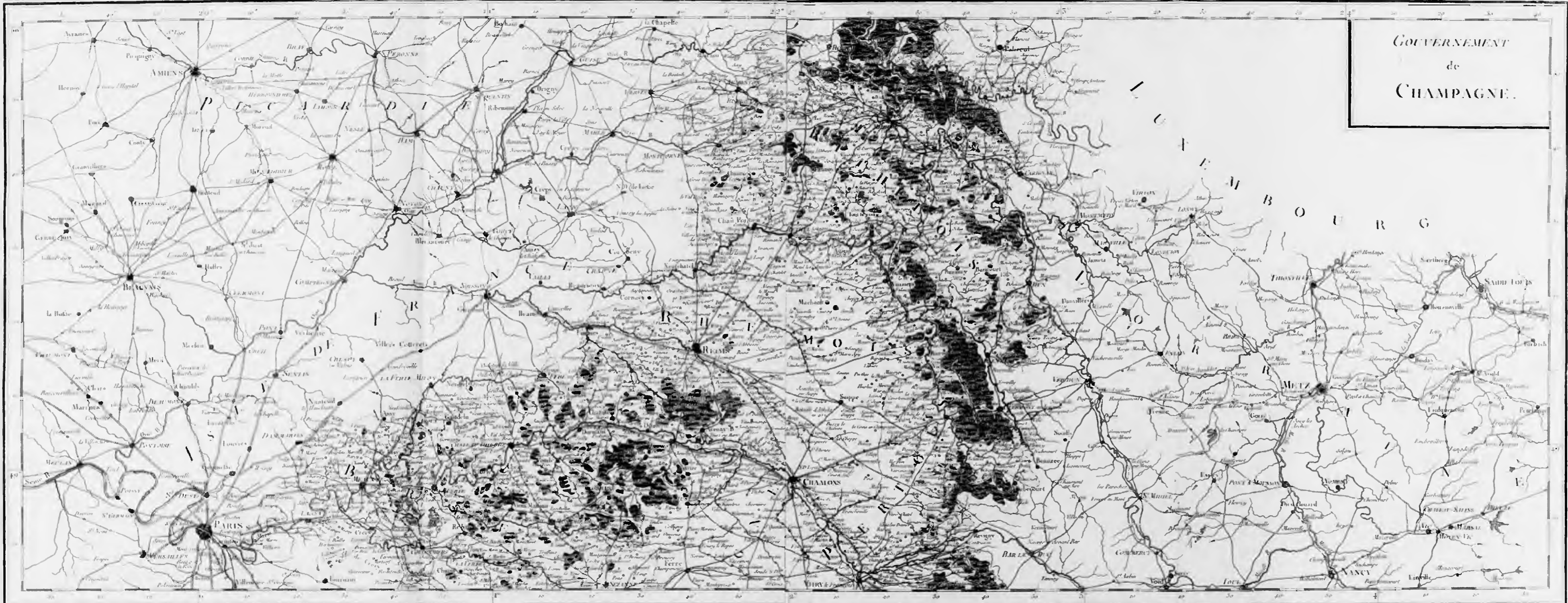
45° 50' 55' 24° 5' 10' 15' 20' 25' 30' 35' 40' 45' 50' 55' 25° 5' 10' 15' 20' 25' 30' 35' 40' 45'

GOUVERNEMENTS de LORRAINE et DES TROIS EVÊCHÉS

- La Lorraine et les Voges se divisent en 16 Bailliages: la Lorraine Allemande en 7, et le Barrois en 10.
- | | | |
|---|---|--|
| <ul style="list-style-type: none"> I Nancy II Rosières III Chateau Salins IV Someny V Lunéville VI Blamont VII St Diez VIII Fzeclise IX Commercy | <ul style="list-style-type: none"> X Neuf-Chateau XI Mirécourt XII Charmes XIII Chate' au Chatel XIV Epinal XV Brieyeres XVI Remiremont XVII Barney XVIII Dieuze | <ul style="list-style-type: none"> XIX Bourzonville XX Schanbourg XXI Bondlay XXII Sarque more XXIII Bûche XXIV Eneerange XXV Lixheim |
| <ul style="list-style-type: none"> XXVI Bar XXVII la Marche XXVIII Bourmont XXIX St Michel XXX Font à Mousson XXXI Thiaucourt XXXII Estain XXXIII Brécy XXXIV Lenonon XXXV Viller la Montagne | | |







GOUVERNEMENT
de
CHAMPAGNE.



NOTE
The numbers mark the positions of fortresses as defined by the Treaty of Paris, 1763, in the present day.
1. Brest
2. Toulon
3. Dunkirk
4. Valenciennes
5. Metz
6. Verdun
7. Strasbourg

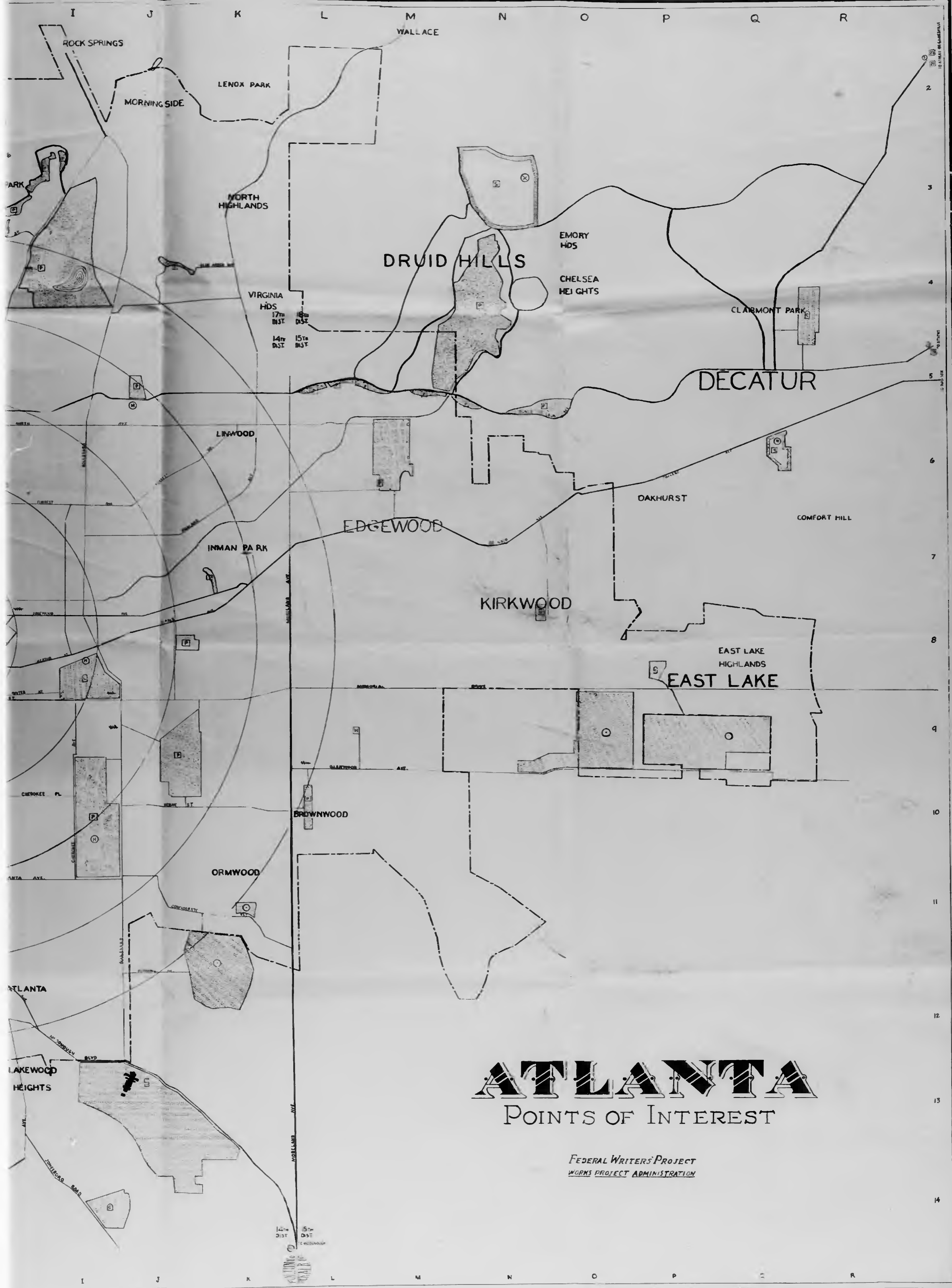
FRANCE
IN DEPARTMENTS.

British Statute Miles
0 10 20 30 40 50 60 70 80 90 100

1 Longitude West 2 from Greenwich 3

4 Longitude East 7 from Greenwich 8





DRUID HILLS

DECATUR

EAST LAKE

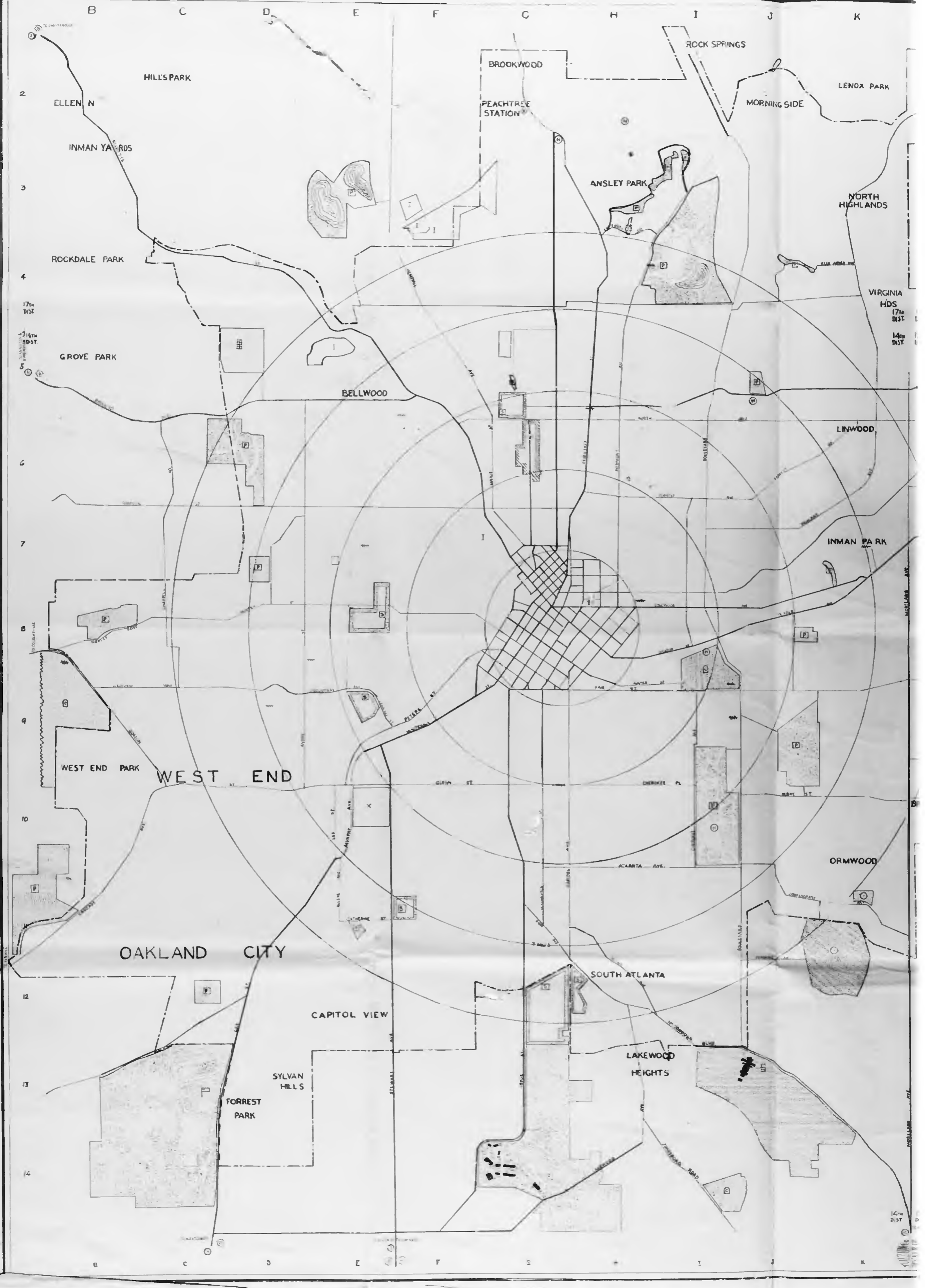
ATLANTA

POINTS OF INTEREST

FEDERAL WRITERS PROJECT
WORKS PROJECT ADMINISTRATION

2
3
4
5
6
7
8
9
10
11
12
13
14

I J K L M N O P Q R
ROCK SPRINGS
WALLACE
LENOX PARK
MORNING SIDE
NORTH HIGHLANDS
EMORY HDS
CHELSEA HEIGHTS
CLERMONT PARK
VIRGINIA HDS
17th DIST
14th DIST
15th DIST
LINWOOD
EDGEMOOD
OAKHURST
COMFORT HILL
INMAN PARK
KIRKWOOD
EAST LAKE HIGHLANDS
EAST LAKE
BROWNWOOD
ORMWOOD
ATLANTA
LAKEWOOD HEIGHTS



B C D E F G H I J K

2
3
4
5
6
7
8
9
10
11
12
13
14

HILL'S PARK

BROOKWOOD

ROCK SPRINGS

LENOX PARK

ELLEN N

PEACHTREE STATION

MORNING SIDE

INMAN PARKS

ANSLEY PARK

NORTH HIGHLANDS

ROCKDALE PARK

VIRGINIA HDS
17th DIST
14th DIST

GROVE PARK

BELLWOOD

LINWOOD

INMAN PARK

WEST END PARK

WEST END

ORMWOOD

OAKLAND CITY

SOUTH ATLANTA

CAPITOL VIEW

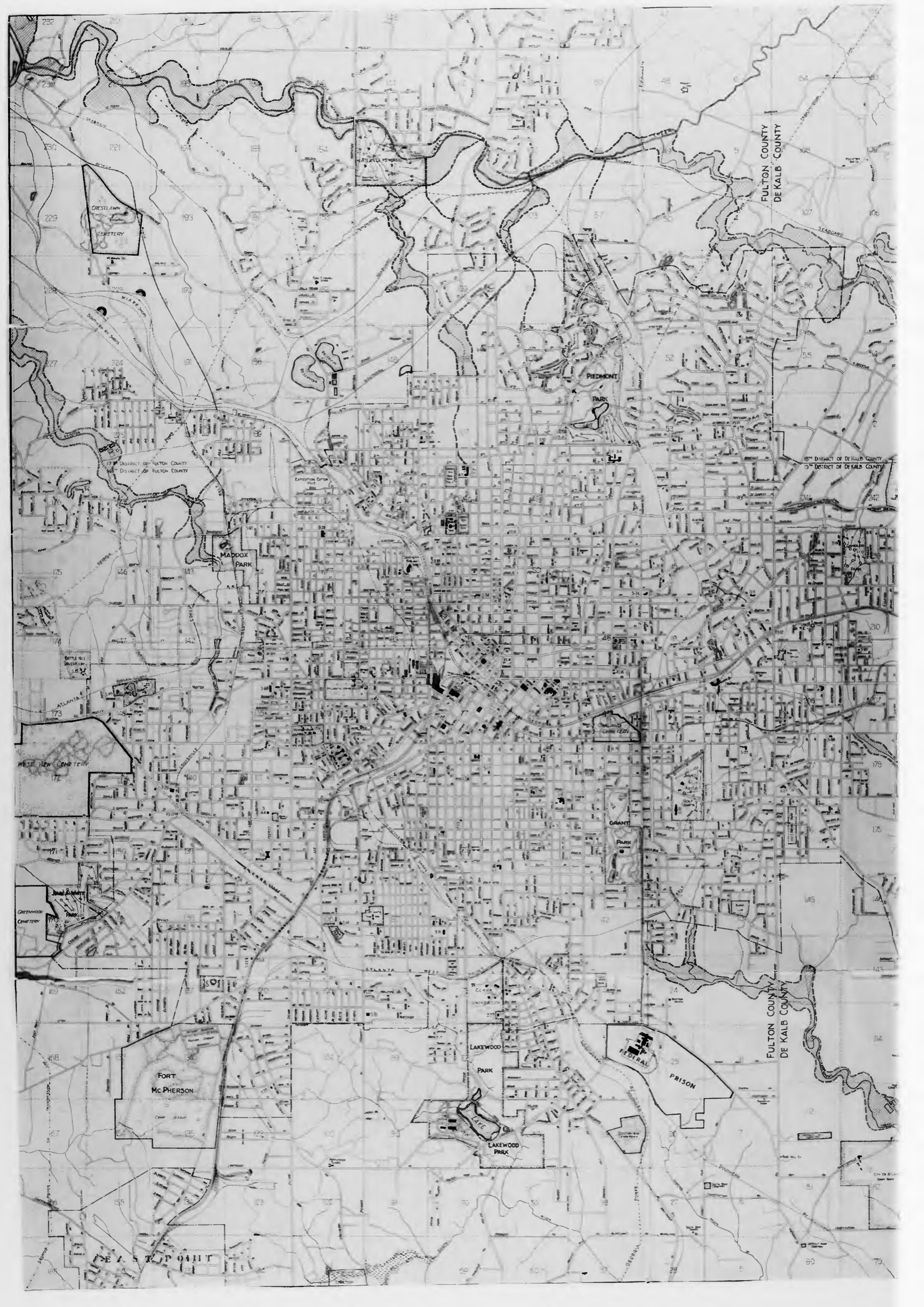
LAKWOOD HEIGHTS

SYLVAN HILLS

FORREST PARK

B C D E F G H I J K

14th DIST



FULTON COUNTY
DE KALB COUNTY

FULTON COUNTY
DE KALB COUNTY

CRESTLAWN
CEMETERY

PIEDMONT
PARK

MADDOX
PARK

GRANT
PARK

WEST VIEW
CEMETERY

GREENWOOD
CEMETERY

FORT
MC PHERSON

LAKEWOOD
PARK

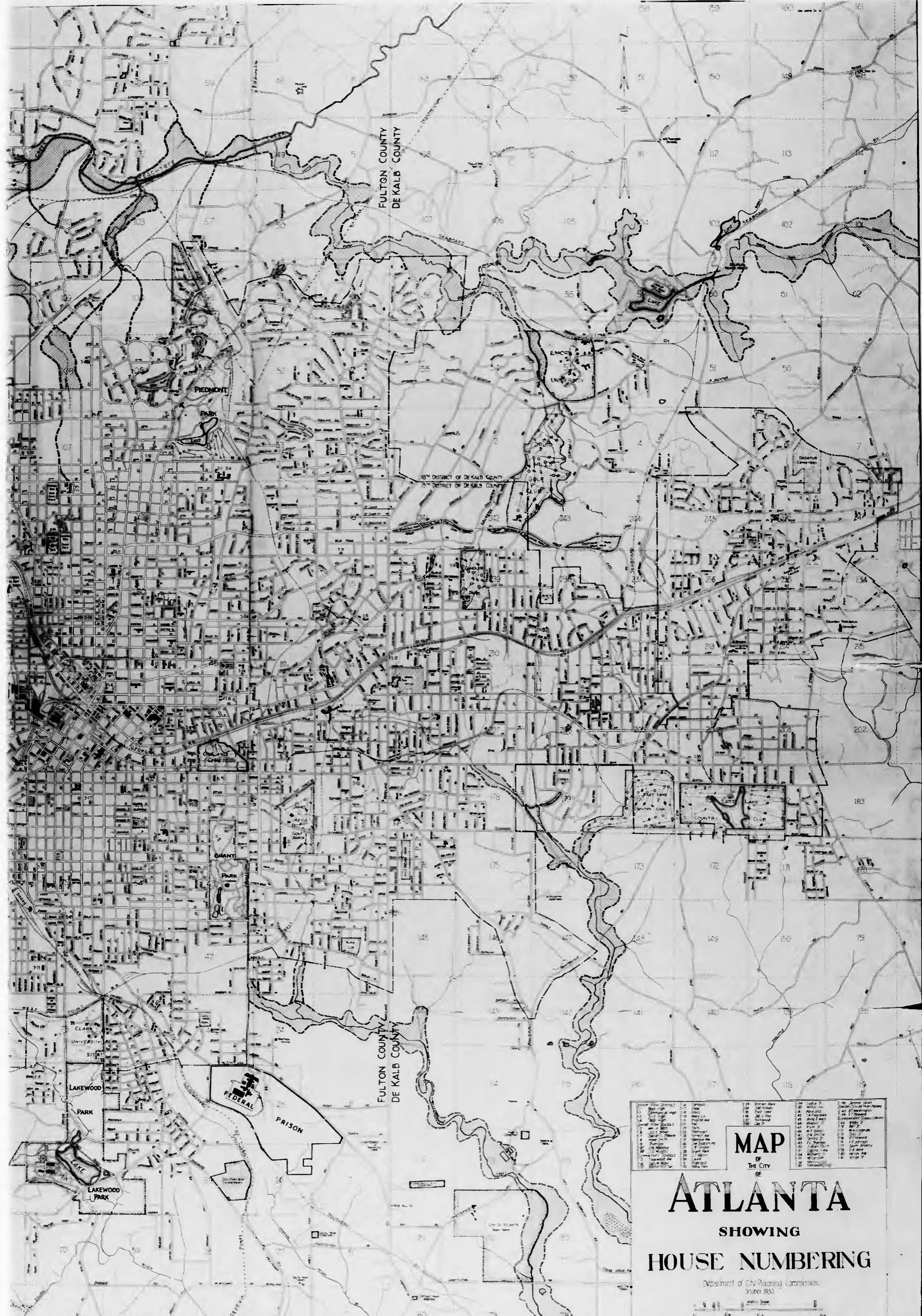
LAKEWOOD
PARK

FEDERAL
PRISON

WEST POINT

17th DISTRICT OF FULTON COUNTY
18th DISTRICT OF FULTON COUNTY

18th DISTRICT OF DE KALB COUNTY
19th DISTRICT OF DE KALB COUNTY



1. Street	2. Alley	3. Avenue	4. Boulevard	5. Canyon	6. Circle	7. Court	8. Drive	9. Expressway	10. Freeway	11. Highway	12. Interstate	13. Loop	14. Lane	15. Mall	16. Parkway	17. Plaza	18. Road	19. Route	20. Street	21. Terrace	22. Turnpike	23. Viaduct	24. Way	25. Walkway	26. Walkway	27. Walkway	28. Walkway	29. Walkway	30. Walkway
-----------	----------	-----------	--------------	-----------	-----------	----------	----------	---------------	-------------	-------------	----------------	----------	----------	----------	-------------	-----------	----------	-----------	------------	-------------	--------------	-------------	---------	-------------	-------------	-------------	-------------	-------------	-------------

MAP
OF
THE CITY
OF

ATLANTA

SHOWING
HOUSE NUMBERING

Department of City Planning Commission
October 1950

Scale: 1" = 1/4 MILE

Revised May 1955

O. F. KAUFFMAN & BRO
Civil, Sanitary and Landscape Engineers
CANDLER BUILDING
ATLANTA GA

Sewerage systems designed and construction supervised
Latest and most efficient ARTIFICIAL SYSTEMS of sewage disposal
Designing and supervising construction of high-class
roads and pavements & specialties
Expert surveying and map work—accuracy guaranteed
We design and supervised landscape and suburban
improvements of all kinds

MAP OF
THE CITY OF
ATLANTA
GEORGIA

O. F. KAUFFMAN & BRO.,
CIVIL ENGINEERS.

Atlanta.
Copyright by O. F. Kauffman.

City Limits	Large
Ward Lines	Colored
Ward Numbers	Large
Wards	Colored
Land Lot Lines	
Land Lot Numbers	52

Steam Railroads	
Car Lines	
Street under R.R.	
Street over R.R.	
Streams	
Circles	$\frac{1}{2}$ mi intervals

City Hall Bulletin

<p>1. City Limits</p> <p>2. Ward Lines</p> <p>3. Ward Numbers</p> <p>4. Wards</p> <p>5. Land Lot Lines</p> <p>6. Land Lot Numbers</p> <p>7. Steam Railroads</p> <p>8. Car Lines</p> <p>9. Street under R.R.</p> <p>10. Street over R.R.</p> <p>11. Streams</p> <p>12. Circles</p>	<p>13. City Limits</p> <p>14. Ward Lines</p> <p>15. Ward Numbers</p> <p>16. Wards</p> <p>17. Land Lot Lines</p> <p>18. Land Lot Numbers</p> <p>19. Steam Railroads</p> <p>20. Car Lines</p> <p>21. Street under R.R.</p> <p>22. Street over R.R.</p> <p>23. Streams</p> <p>24. Circles</p>
---	--



Fort McPherson
136
U.S. Barracks

ATLANTA CITY AREA AT THIS POINT EXTENDS TO THE TWELVE MILE ZONE

PURCHASING POWER MAP

of ATLANTA CITY AREA

Outer Boundary Defined by
AUDIT BUREAU OF CIRCULATIONS

Prepared by
THE ATLANTA CONSTITUTION

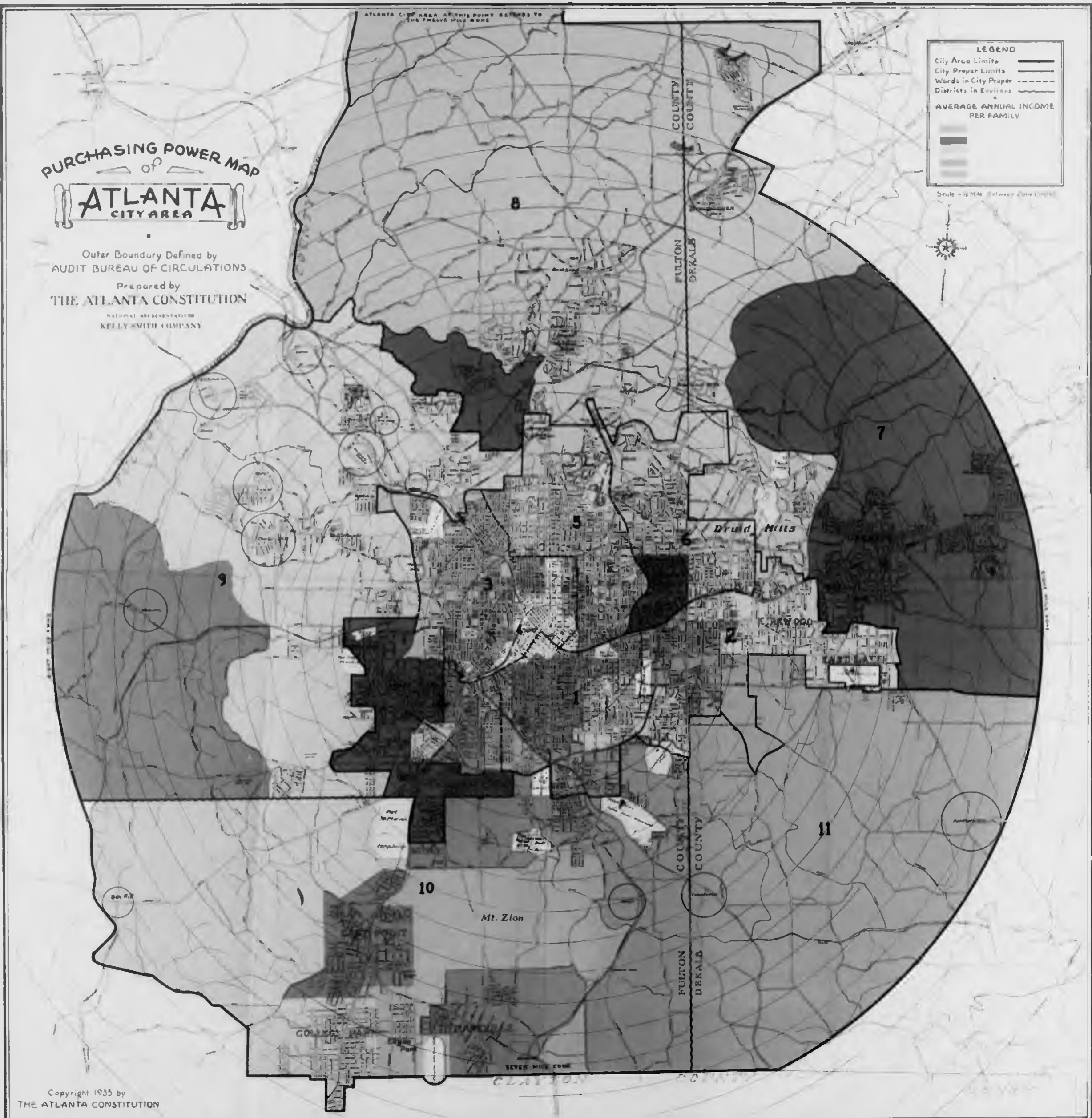
NATIONAL REPRESENTATIVE
KELLY-SMITH COMPANY

LEGEND

- City Area Limits ————
- City Proper Limits ————
- Wards in City Proper - - - - -
- Districts in Environs - - - - -

AVERAGE ANNUAL INCOME PER FAMILY

Scale - 1/2" = 1 Mile



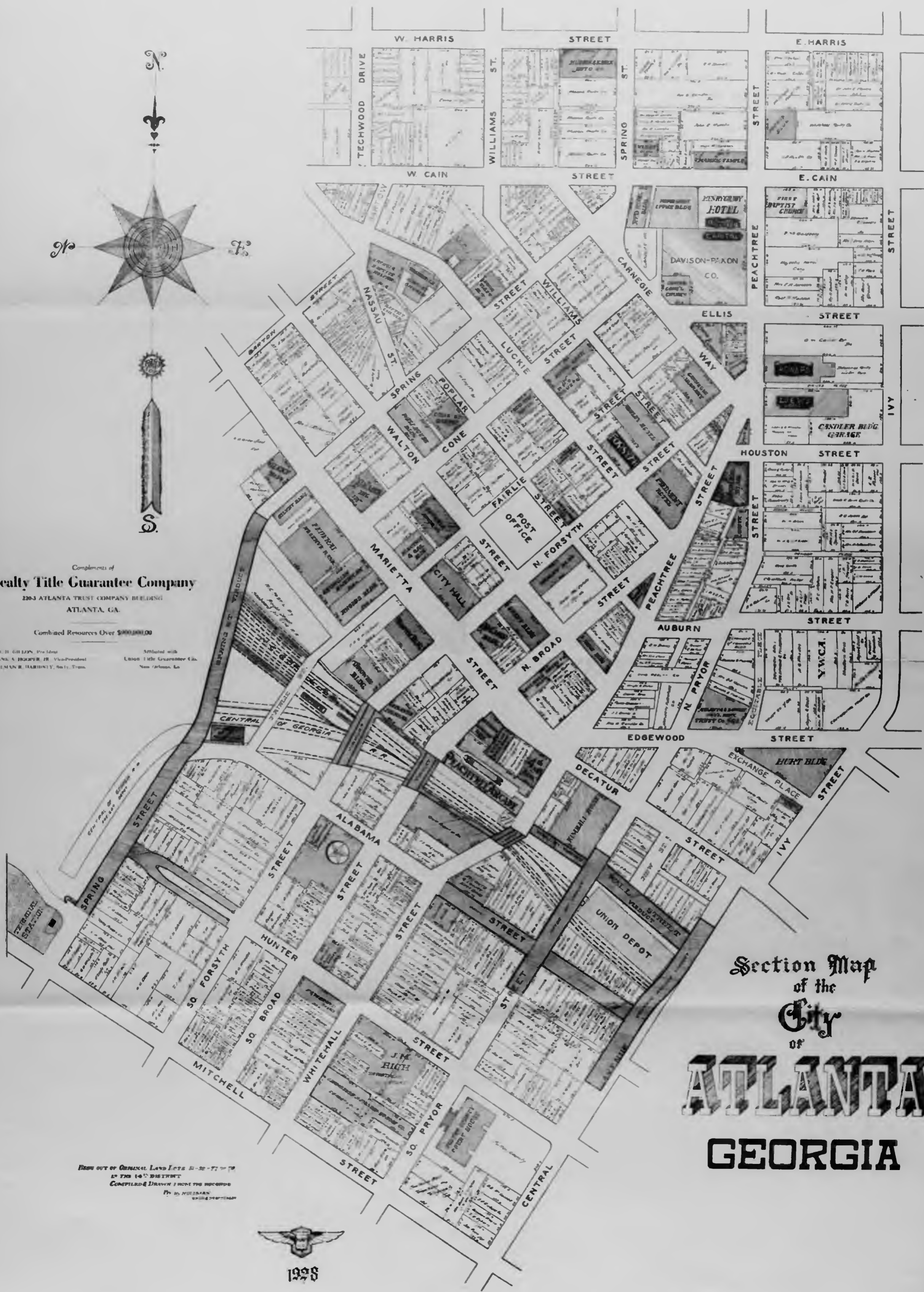


Complement of
Realty Title Guarantee Company
220-3 ATLANTA TRUST COMPANY BUILDING
ATLANTA, GA.

Combined Resources Over \$100,000.00

CHAS. H. GIBBONS, President
FRANK S. HUNTER, Jr., Vice-President
FREDMAN R. HARRISON, Realty Trans.

Affiliated with
Union Title Guarantee Co.
New Orleans, La.

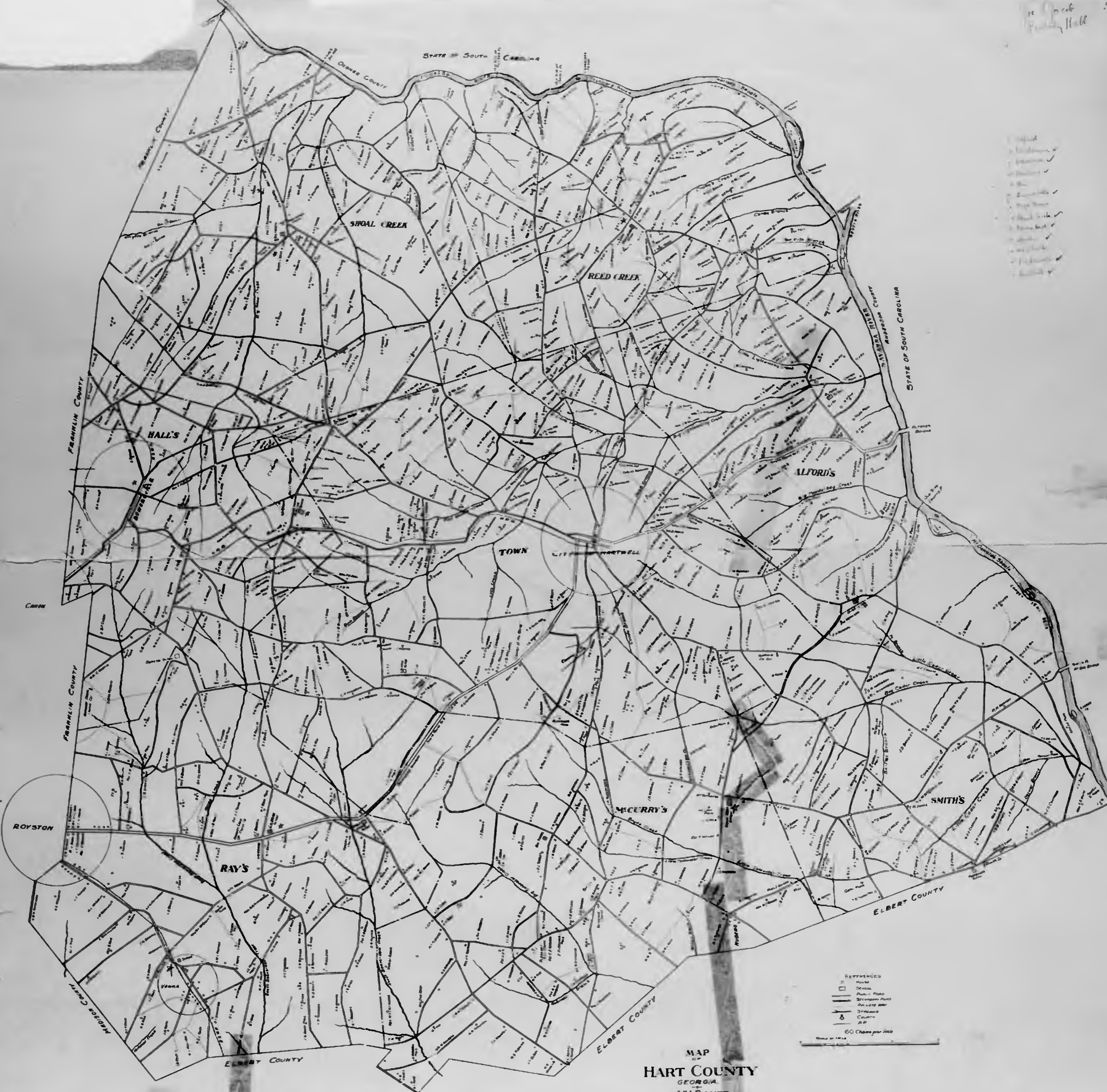


Section Map
of the
City
of
ATLANTA
GEORGIA

REISSUED OUT OF ORIGINAL LAND LOTS 11-12-13-14-15-16-17-18-19
IN THE 14TH DISTRICT
COMPILED & DRAWN FROM THE RECORDS
BY H. H. HARRISON
1928



1928



Handwritten notes in the top right corner, possibly a list of names or a key, including the number 75.

REFERENCES

- House
- Store
- Farm - Road
- Stronghold
- Church
- School
- Cemetery
- Mill
- Railroad

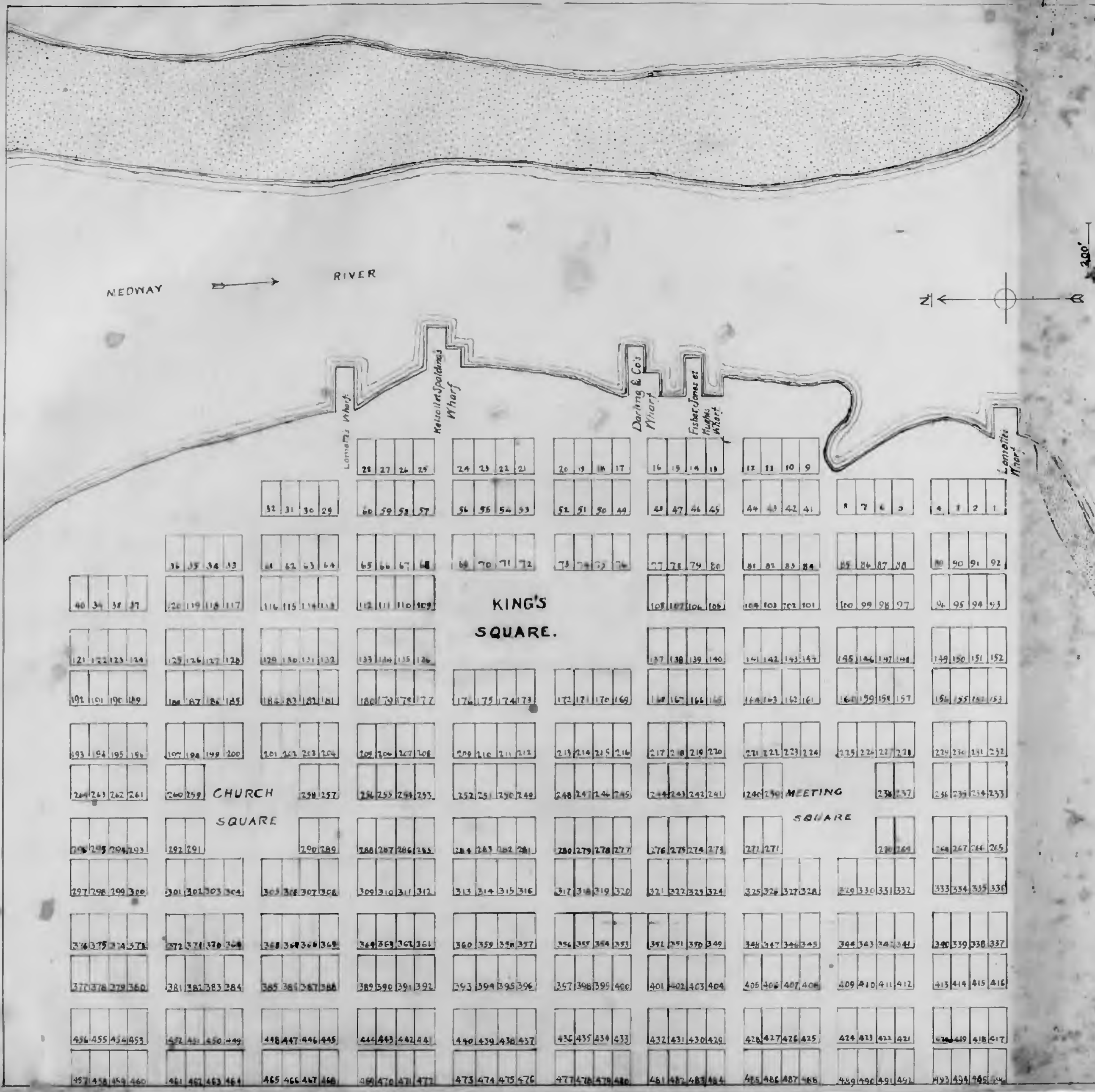
60 Chains per Mile

MAP OF HART COUNTY GEORGIA
 BY J. V. BAKER
 1886
 REVISED EDITION

Georgia, Parish of St. John

Plan of the Town of SUNBURY

Containing 3430' in length from North to South & 2230' in breadth on the South Side & 1860' on the North



Each Street is 70 feet broad and each Lane 20'.
Each Lot contains 70 in front & 130 in depth.
The Lots Nos 1 to 40, inclusive, are Bay lots, extending to the Westernmost bank of the River Medway.

Redrawn to scale of 200' to the inch, from original map -
Published in Jones' Deed Towns of Georgia -
James A Le Conte, 1927



746	795	816	
745	796	815	866
744	797	814	867
743	798	813	868
742	799	812	869
741	800	811	870
	801	810	871
	802	809	872
	803	808	873
	804	807	874
	805	806	

Map of the
GOLD PLACERS.
 in the Vicinity of
DAHLONEGA, GEORGIA.
 WHICH MAY BE WASHED WITH WATER
 from the
YUHULA RIVER.
 by
WILLIAM P. BLAKE,
 GEOLOGIST & MINING ENGINEER

1 Mile.

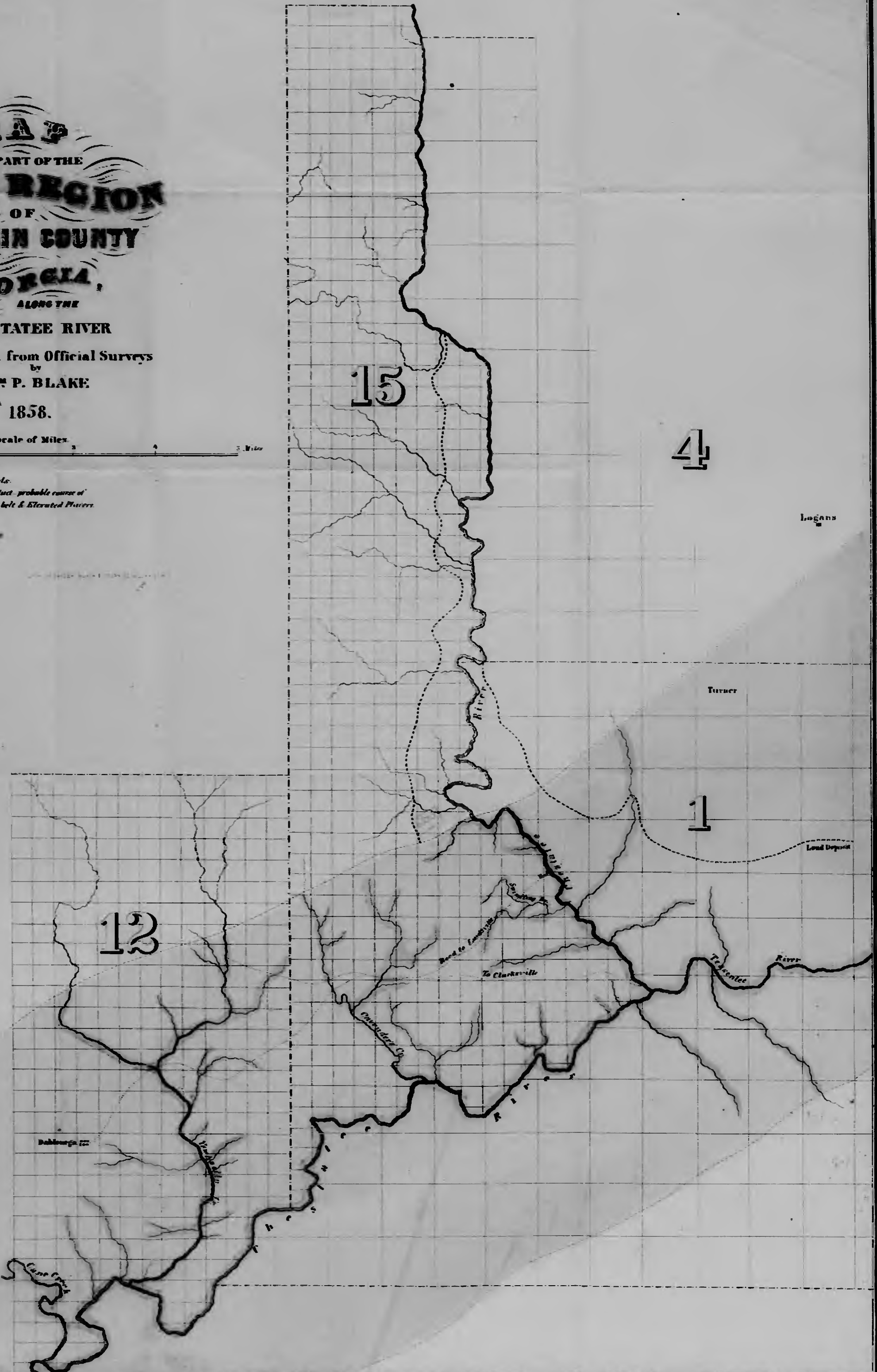

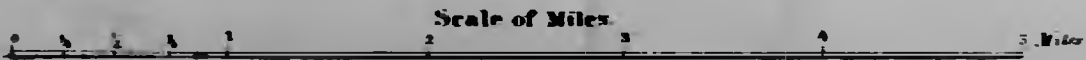
MAP
OF A PART OF THE
GOLD REGION
OF
LUMPKIN COUNTY
GEORGIA,
ALONG THE

CHESTATEE RIVER

Compiled and drawn from Official Surveys

by
W. P. BLAKE

1858.

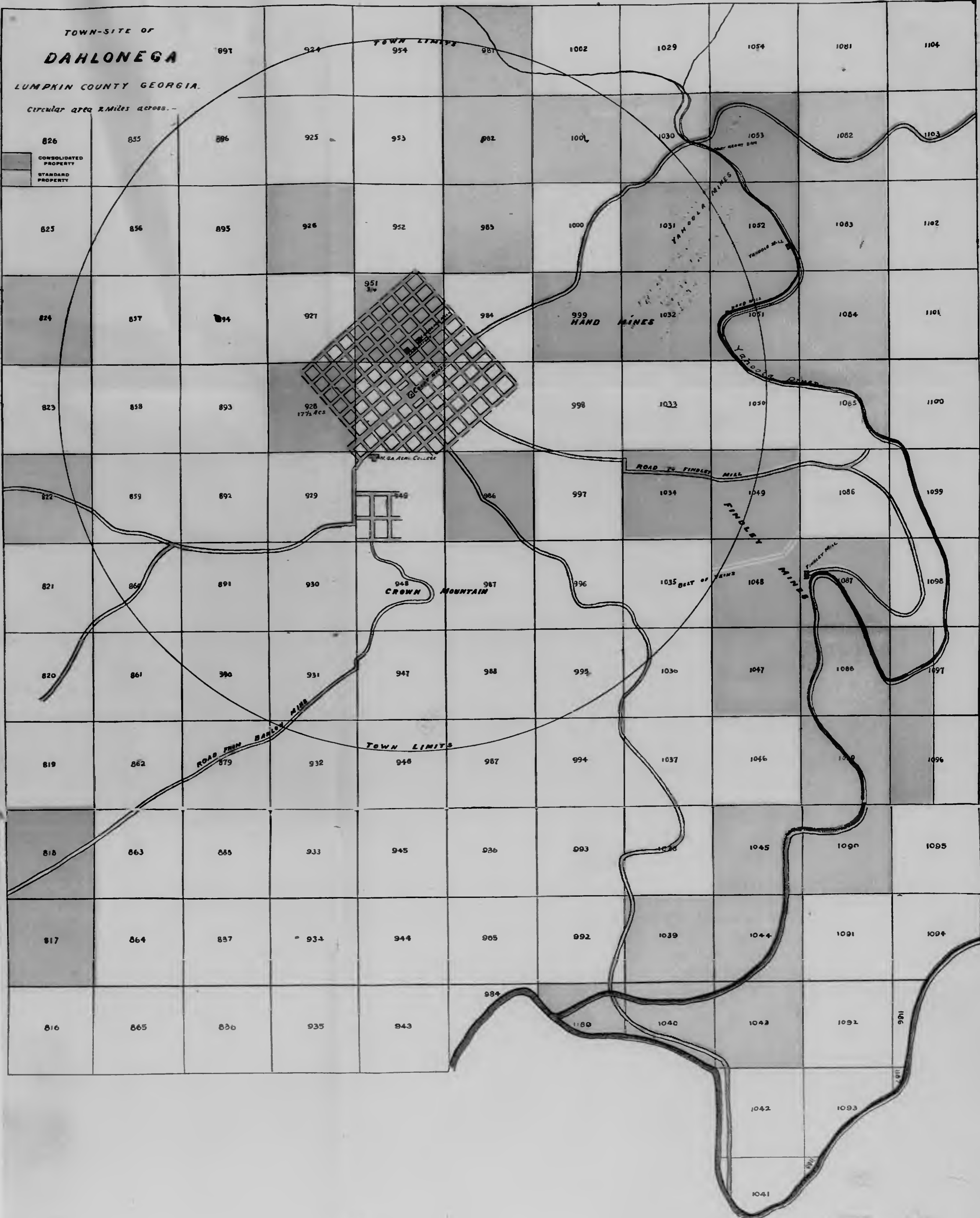


TOWN-SITE OF
DAHLONEGA

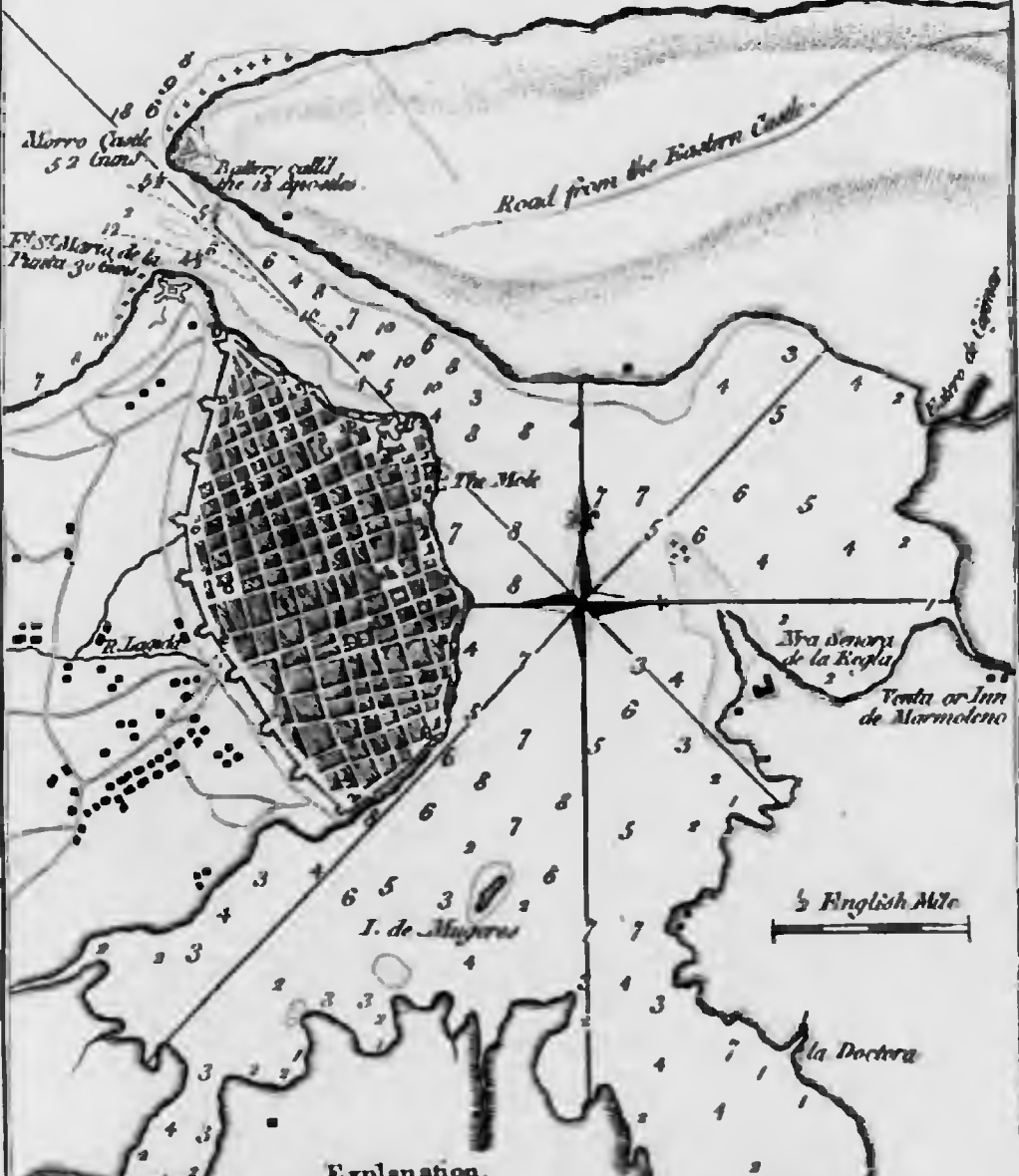
LUMPKIN COUNTY GEORGIA.

Circular area 2 Miles across.

826
CONSOLIDATED
PROPERTY
STANDARD
PROPERTY



PLAN of the CITY and HARBOUR of HAVANNA, Capital of the Island of CUBA.



Explanation.

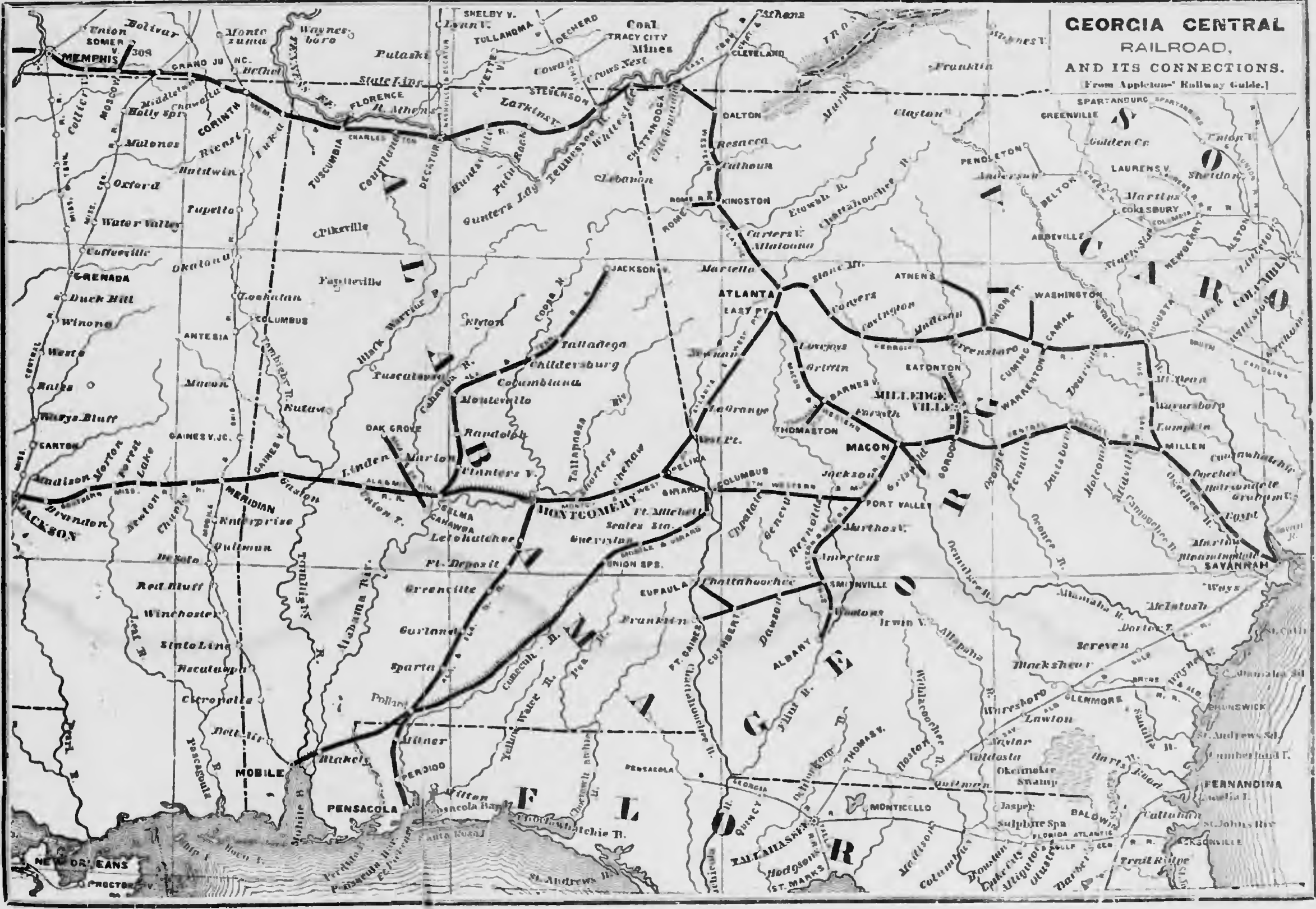
- a. The Puerte where the Governor resides 22 towers.
- b. The Great Gate & small Ft.
- c. The Land Light
- d. The Barracks
- e. The Magazine
- f. The Parade
- g. The Custom house & Ship
- h. The Market Place
- i. St. Diego's Hospital

- k. Spanish Factory
- l. Bishop's Palace
- m. Great Church or Cathedral
- n. Other Churches
- o. Jaquets (College)
- p. Dominicans
- q. Franciscans
- r. Augustinians
- s. Other Monasterys
- t. Friarries.

There are 2 Castles on the Shore one to the E. the other to the W. each 5 Miles from the Town & Mount of 12 Guns. The R. Laguna falls into the Sea by a Third stream towards f. latter.

GEORGIA CENTRAL RAILROAD, AND ITS CONNECTIONS.

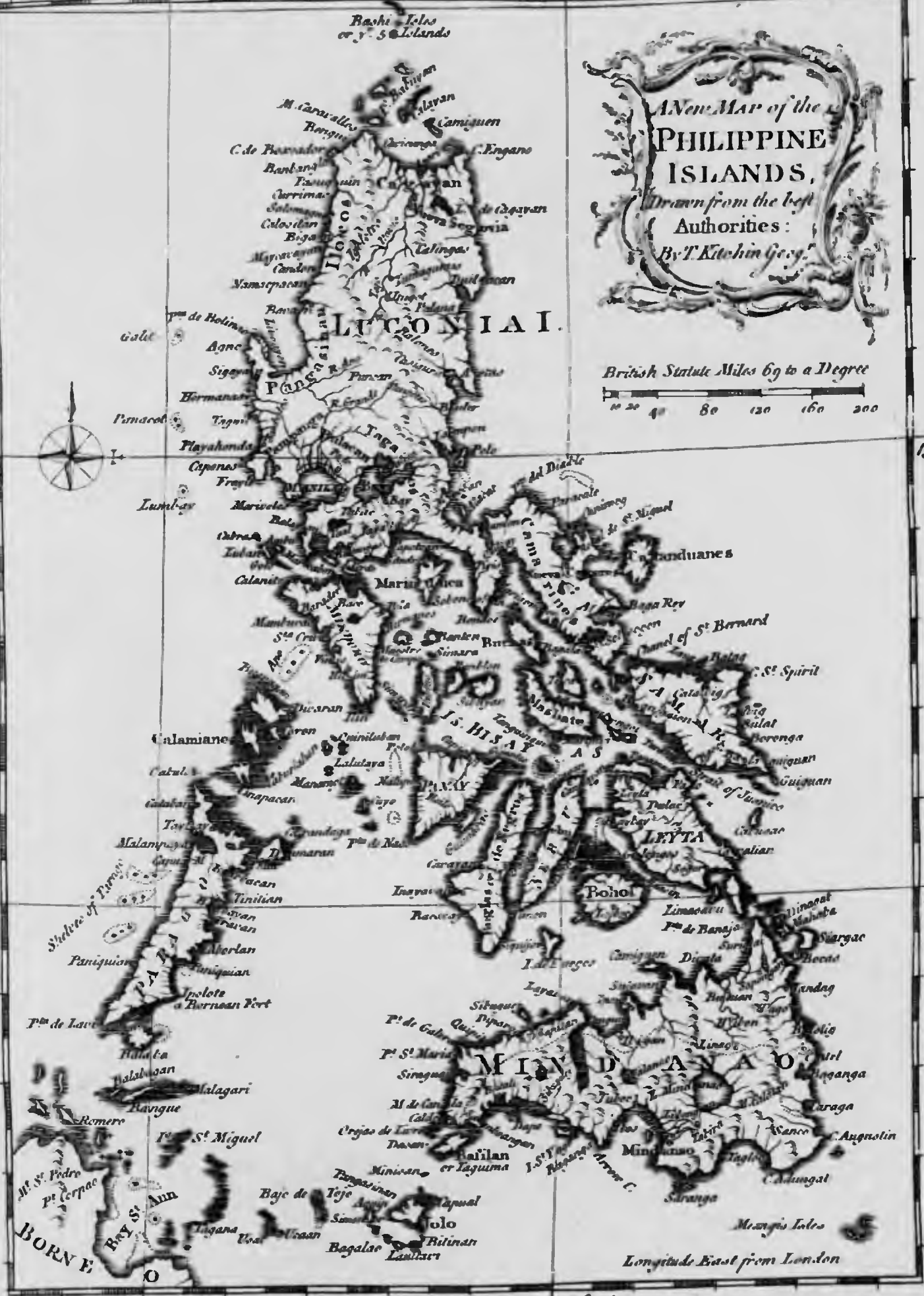
[From Appleton's Railway Guide.]



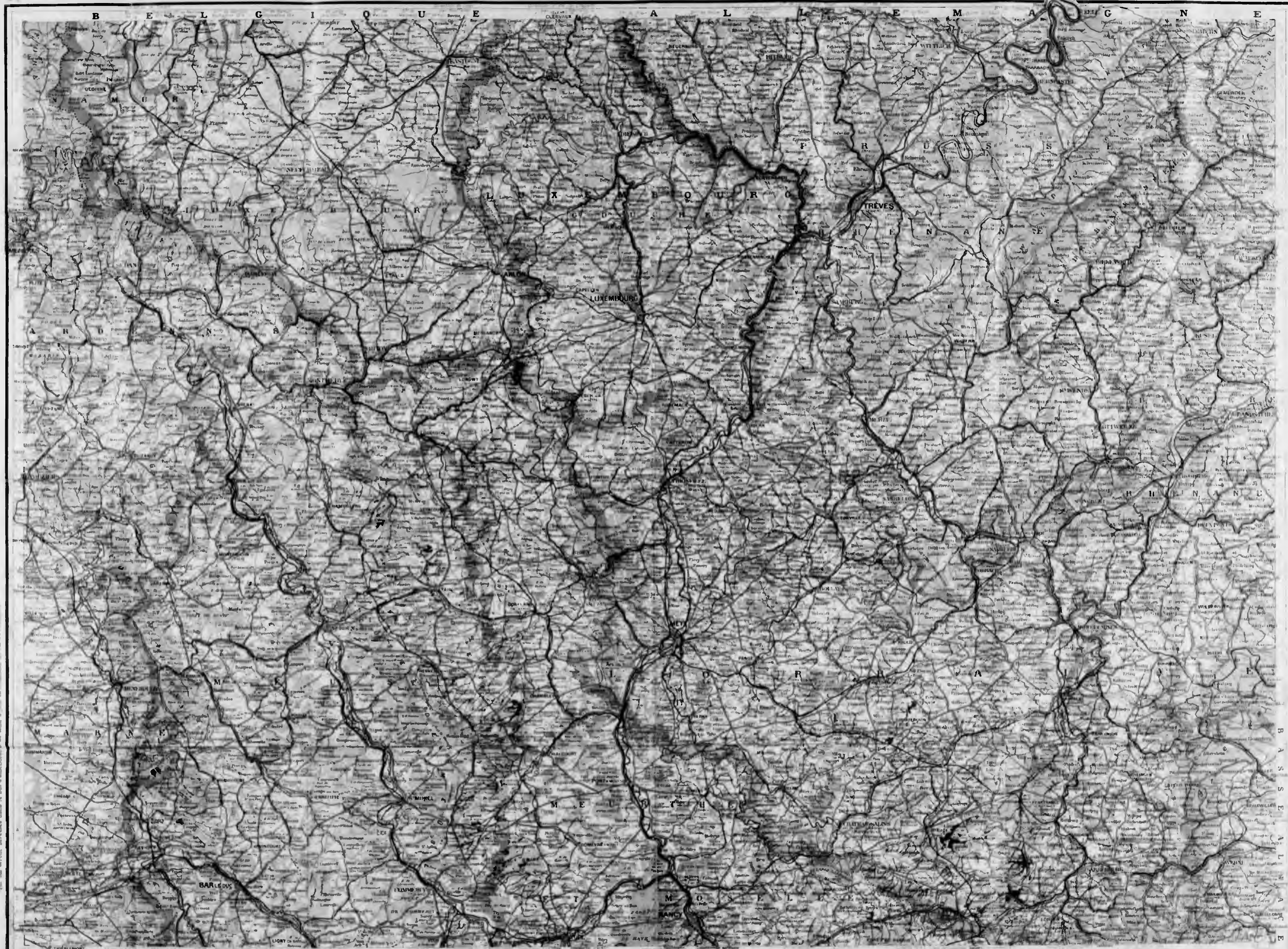


British Statute Miles 69 to a Degree

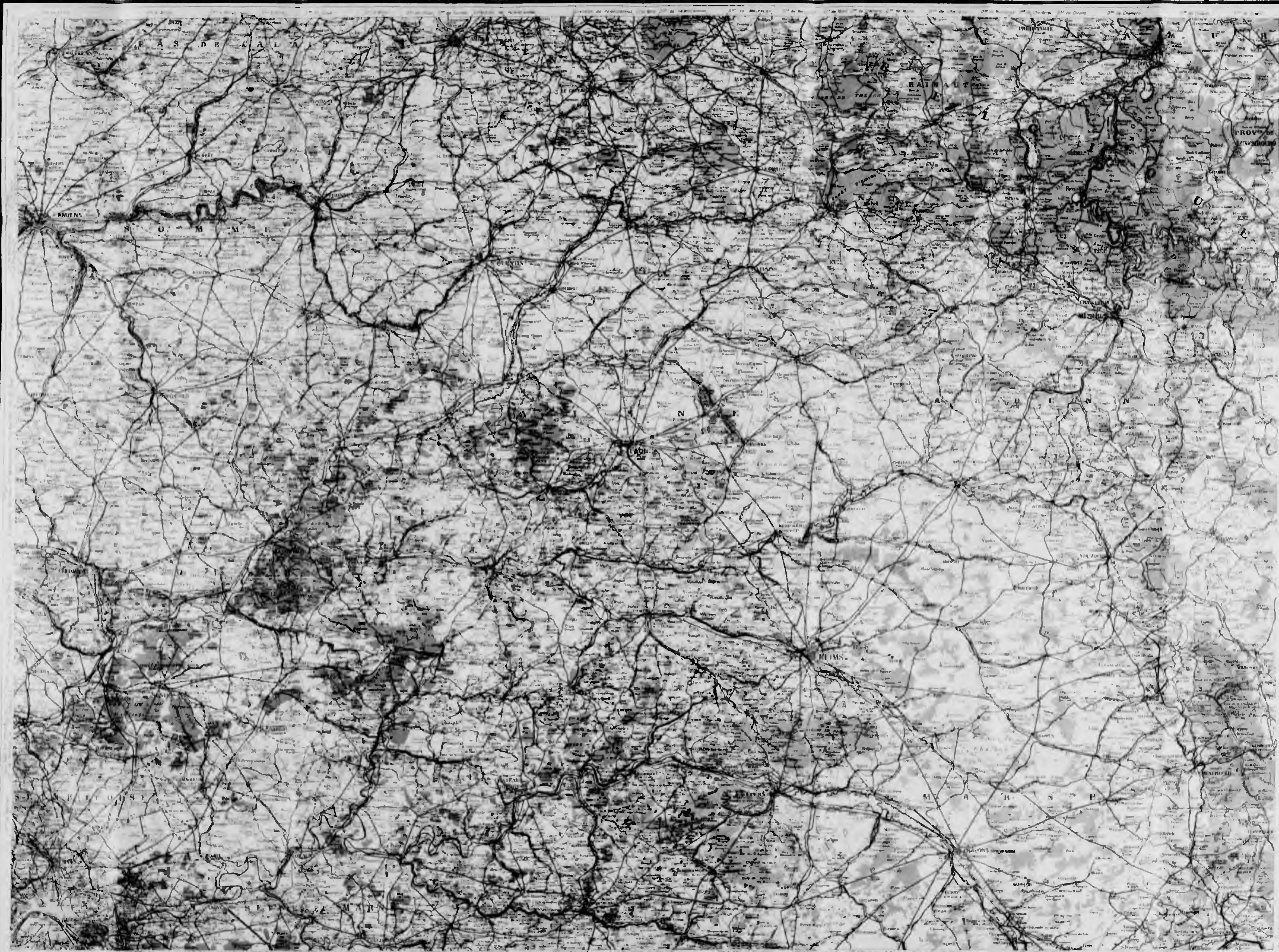
A horizontal scale bar with markings at 0, 20, 40, 80, 120, 160, and 200 miles.

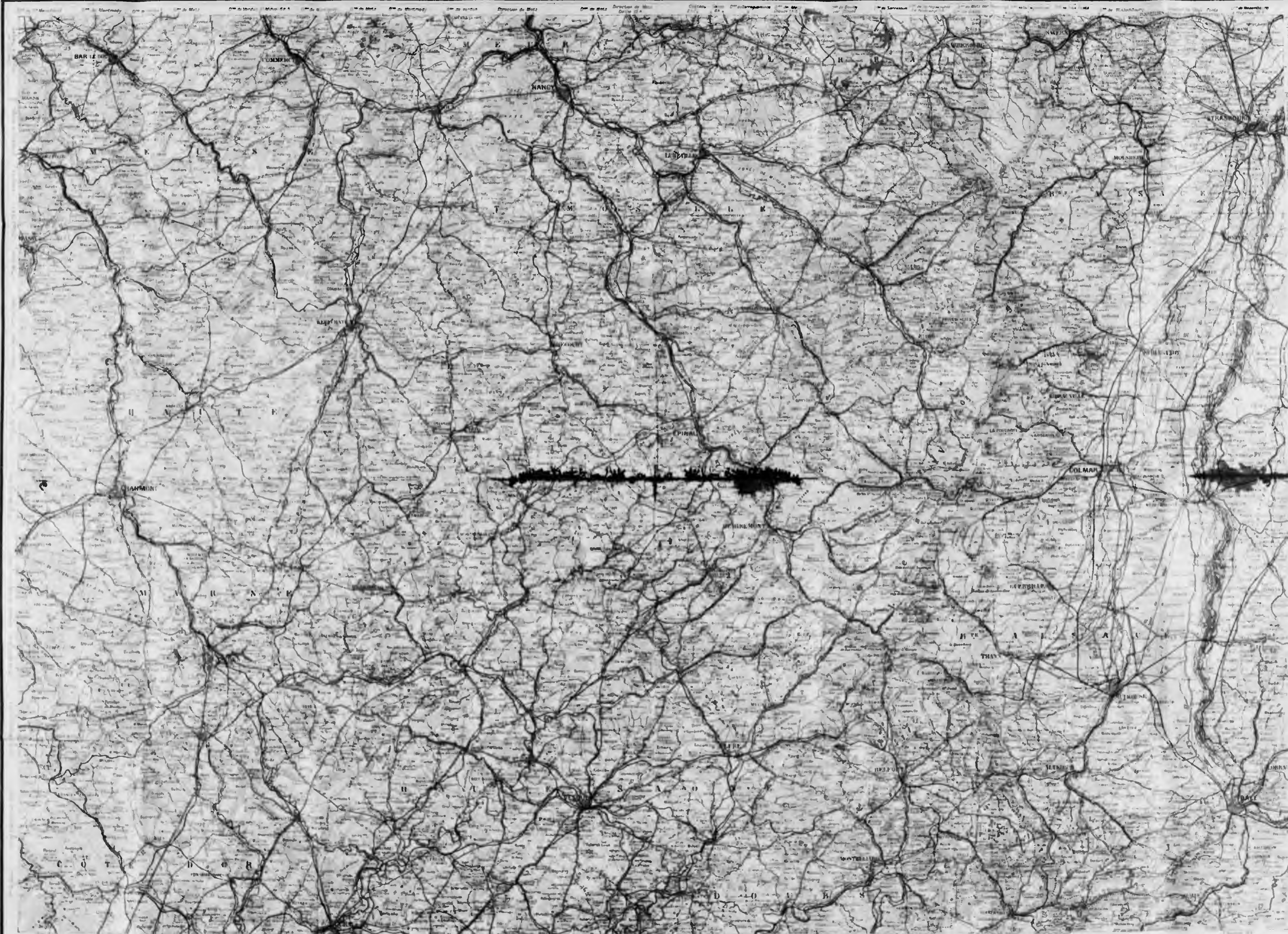


Longitude East from London



CARTE ROUTIÈRE POUR AUTOMOBILISTES & CYCLISTES - ENVIRONS DE PARIS, SECTION NORD-EST





LEGENDE


A. TARIDE, Éditeur, 16 et 20 Boulevard Saint-Denis - PARIS

CARTE TARIDE
N° 6^{bis}
LORRAINE
BASSE ALSACE
VOSGES


LEGÈNDE
CANTON

1:50,000
1:100,000
1:200,000
1:400,000
1:800,000
1:1,600,000

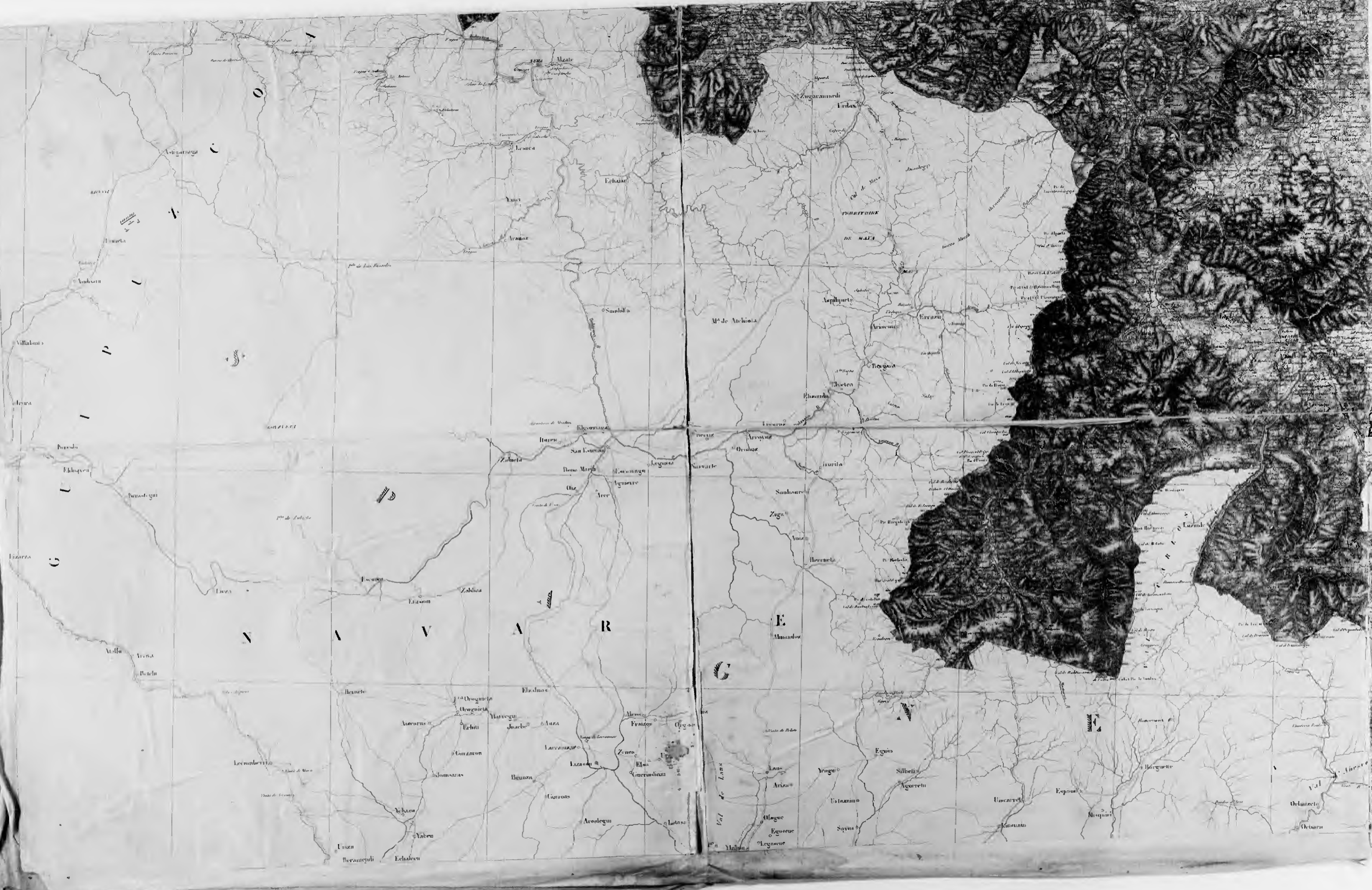
A. TARIDE
10 Boulevard de la République - PARIS



CARTE ROUTIÈRE POUR AUTOMOBILISTES & CYCLISTES - ENVIRONS DE PARIS, SECTION SUD-EST



LEGENDE: [Illegible text describing map symbols and scales]



Fosse de Capbreton

Roches de la Barre

de Lux

Plateau de Saint


BUSTANIL


Lezou

Montreuil

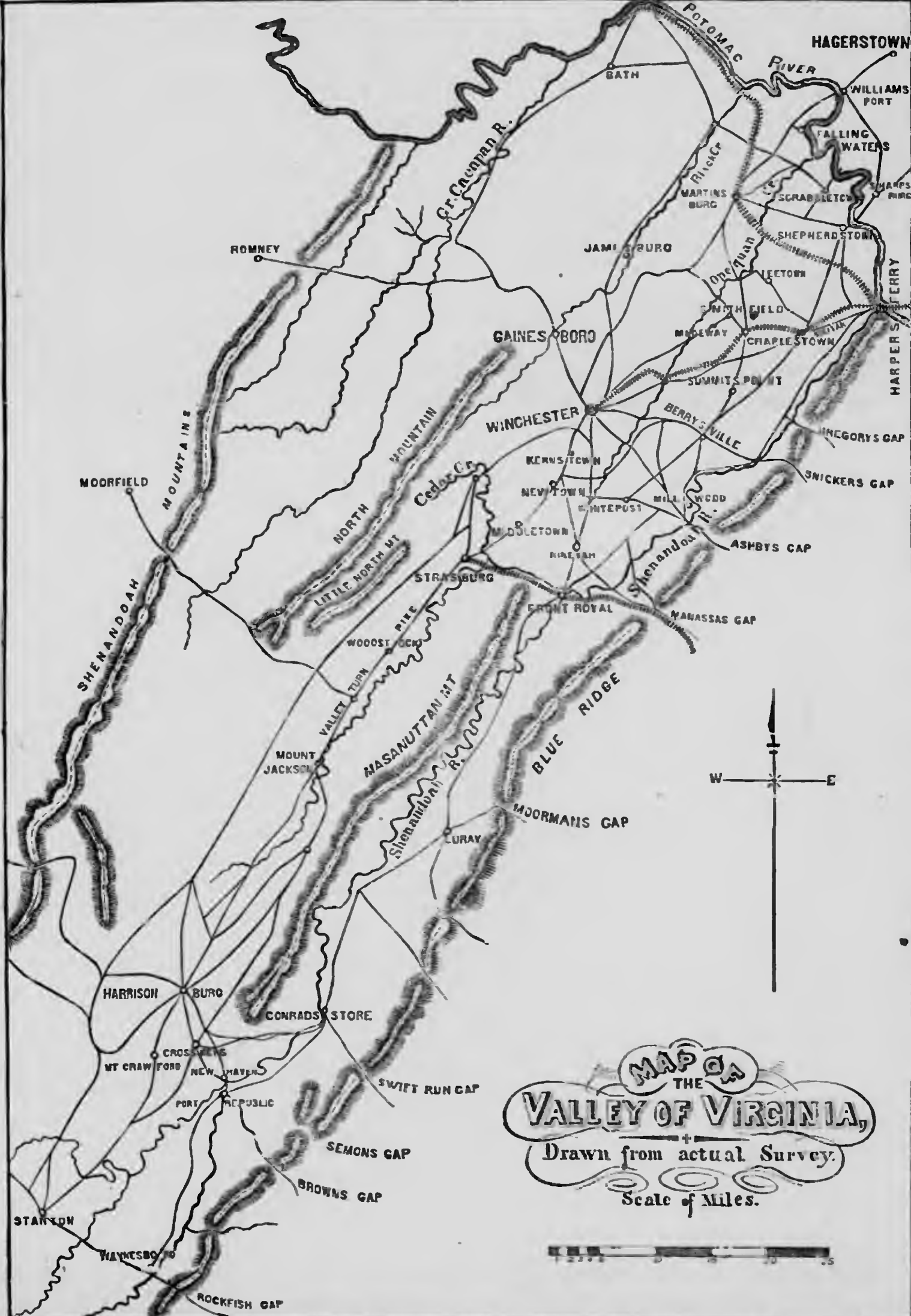
Duquesne





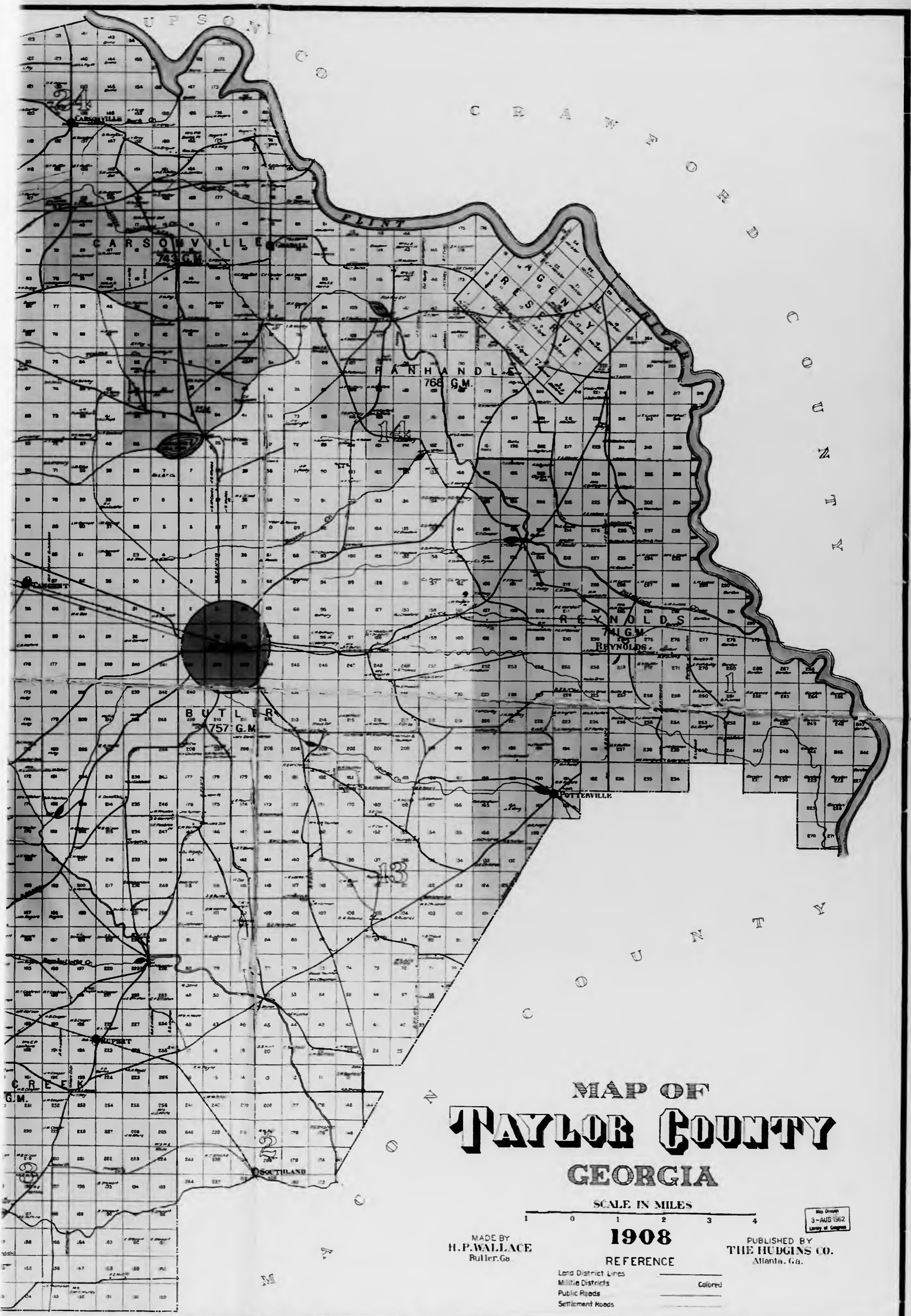







MAP OF
THE
VALLEY OF VIRGINIA,
+
Drawn from actual Survey.
Scale of Miles.





MAP OF TAYLOR COUNTY GEORGIA

SCALE IN MILES



MADE BY
H.P. WALLACE
Ruller, Ga.

1908

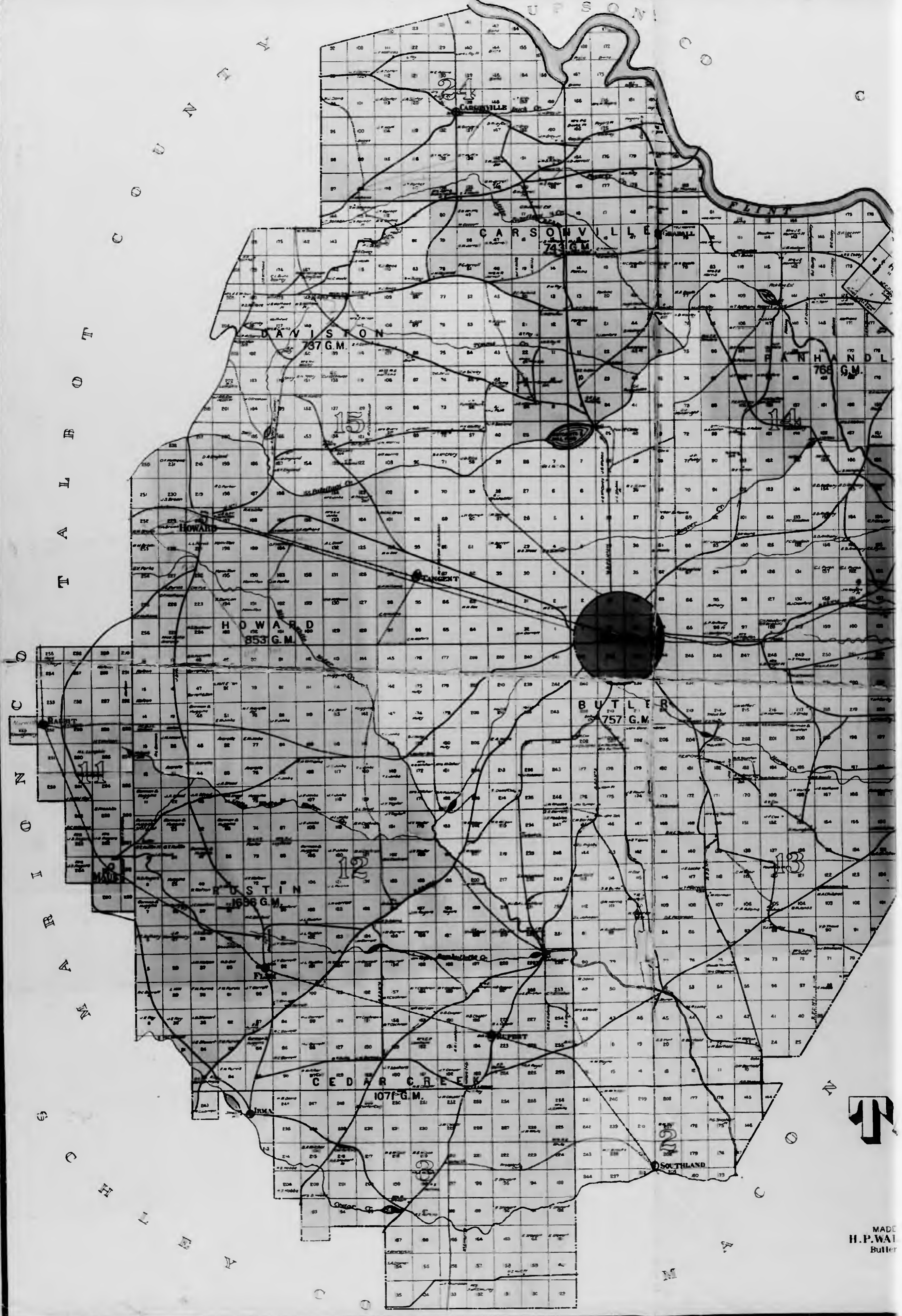
REFERENCE

PUBLISHED BY
THE HUDGINS CO.
Atlanta, Ga.

- Land District Lines
- Militia Districts
- Public Roads
- Settlement Roads

Colored

Map Design
3-AUG 1962
Library of Congress



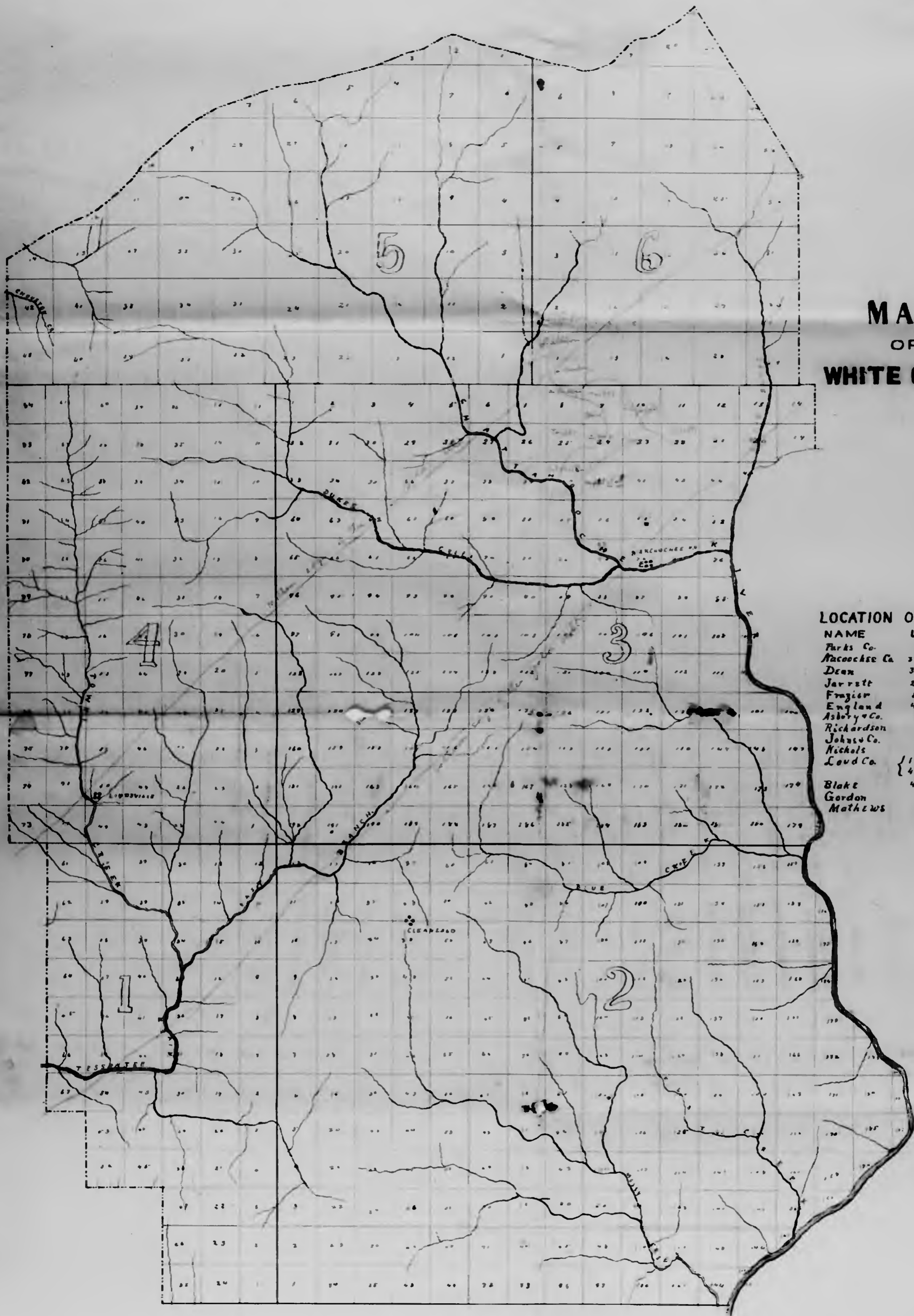
T
A
I
B
O
T
A
L
I
B
A
N
I
C
H

C
O
N
T



MADE
H.P. WALL
Butter

MAP OF WHITE COUNTY.



LOCATION OF MINES

NAME	LOT
Parks Co.	5 th Dist: 93, 101
Maconockee Co.	33, 34, 35, 36, 37, 60, 62, 70, 71, 94, 96, 92.
Dean	31
Jarrett	23, 24
Frazier	28
England	40
Asbury Co.	10
Richardson	69, 90
Johnson Co.	26
Nichols	57, 72
Lowd Co.	1 st Dist: 35, 36, 37, 40, 41, 42, 43, 44, 45, 46, 47
	4 th Dist: 71
Blake	4 th Dist: 22, 26, 46
Gordon	47
Mathews	49