

# *The* NATIONAL GEOGRAPHIC MAGAZINE

Vol. XIX

DECEMBER, 1908

No. 12

## CONTENTS

**In Quaint, Curious Croatia.** By Felix J. Koch.  
With 35 Illustrations.

**Some Ruined Cities of Asia Minor.** By Ernest L.  
Harris, American Consul General to Smyrna. With  
19 Illustrations.

**Our Neglected Southern Coast.** A Cruise of the  
Carnegie Institution Yacht "*Physalia*." By Alfred  
Goldsborough Mayer. With 10 Illustrations.

**Where Everybody Dresses in White.** With 10  
Illustrations.


**The Production of Whalebone.** Illustrated.

PUBLISHED BY THE NATIONAL GEOGRAPHIC SOCIETY  
HUBBARD MEMORIAL HALL  
WASHINGTON, D. C.

SUBSCRIPTION, \$2.50 A YEAR

SINGLE NUMBER, 25 CENTS

Entered at the Post-Office at Washington, D. C., as Second-Class Mail Matter  
Copyright, 1908, by National Geographic Society, Washington, D. C. All rights reserved



THE  
NATIONAL  
GEOGRAPHIC  
MAGAZINE

Copyright, 1908, by the National Geographic Society, Washington, D. C. All rights reserved

**A**N ILLUSTRATED MONTHLY, published by the NATIONAL GEOGRAPHIC SOCIETY. All editorial communications should be addressed to GILBERT H. GROSVENOR, Editor of the NATIONAL GEOGRAPHIC MAGAZINE. Business communications should be addressed to the National Geographic Society.

25 CENTS A NUMBER; SUBSCRIPTION \$2.50 A YEAR

Editor: GILBERT H. GROSVENOR

Associate Editors

MAJ. GEN. A. W. GREELY

U. S. Army

DAVID G. FAIRCHILD

Agricultural Explorer of the Department of Agriculture

C. HART MERRIAM

Chief of the Biological Survey, U. S. Department of Agriculture

ALEXANDER GRAHAM BELL

Washington, D. C.

WILLIS L. MOORE

Chief of the Weather Bureau, U. S. Department of Agriculture

DAVID T. DAY

U. S. Geological Survey

O. H. TITTMANN

Superintendent of the U. S. Coast and Geodetic Survey

H. D. SALISBURY

University of Chicago

O. P. AUSTIN

Chief of the Bureau of Statistics, Department of Commerce and Labor

ALEXANDER McADIE

Professor of Meteorology, U. S. Weather Bureau, San Francisco

ROBT HOLLISTER CHAPMAN

U. S. Geological Survey


ALMON GUNNISON

President St Lawrence University

Hubbard Memorial Hall, Washington, D. C.

# THE HAMILTON WATCH

THE NATIONAL TIMEKEEPER  
OF AMERICA



**No. 960**

The Handsomest Bridge Watch in the Market, a Phenomenal Record-Breaker for **Accuracy of Time**. A Christmas Gift for a lifetime. ¶ Every Hamilton Watch has the Personal Guarantee of

The **Hamilton Watch Co.**, Lancaster, Pa.


Your courtesy in mentioning the Magazine when writing will be appreciated

## Out of Doors in the Holy Land

By HENRY VAN DYKE

*12 Illustrations in Color. \$1.50 net; postpaid, \$1.60.*

The best of his open-air books, telling of a caravan trip through Palestine; full of vivid description of the Holy Land today, and of interesting adventure in the open air.



CHAMVIGNY

## A Motor Flight Through France

By EDITH WHARTON

*With 48 Full-page Illustrations; \$2 net; postpaid, \$2.20.*

A trip through many parts of France, not to the larger cities, but to the smaller and out-of-the-way towns not often visited and little known, and above all through the country itself. With grace and lightness of touch, Mrs. Wharton gives an impression of a town, a castle, a church, suggesting its charm, its story, and its look today with inimitable skill. Her brilliant comment on men and women, literature and architecture, called out from time to time by some particular incident or remembrance, and her striking sketches of the country that passes so quickly, make this an extraordinary book.

## Camp Fires on Desert and Lava

By Dr. W. T. HORNADAY

*Profusely Illustrated (5 pictures in color); \$3.00 net; postpaid, \$3.20.*

The exciting and interesting account of a trip through unknown regions of Mexico and Arizona, hunting and collecting.



## The Other Americans

By ARTHUR RUHL

*Fully Illustrated; \$2.00 net; postpaid, \$2.20.*

"The best book on South America as yet written in English."

—*N. Y. Evening Sun.*

"May be unhesitatingly pronounced the best book of its kind ever published. There is none that so well and so entertainingly describes the people of that part of the world." —*Fun American.*

## Peru—By C. REGINALD ENOCK, F. R. G. S.

*Illustrated; \$3.00 net.*

Its former and present civilization, history, and existing conditions, topography, and natural resources, commerce, and general development; with an Introduction by MARTIN HUMEL.

A setting forth of the past and present condition of Peru in a practical manner, on the same plan as the successful "Chile," by G. F. Scott Elliott, recently published.

**CHARLES SCRIBNER'S SONS**

153 FIFTH AVENUE  
NEW YORK

# ROBERT E. PEARY'S GEOGRAPHICAL KNOWLEDGE

WILL RENDER YOUR DAILY READING

**INSTRUCTIVE, COMPREHENSIBLE, AUTHENTIC, AND PLEASANT!**

Every reader of the daily and periodical press should keep in closer touch with the daily occurrences of World History as they transpire, and this cannot be intelligently and successfully accomplished unless the reader has within reach a complete, accurate, and convenient Geography



Globe that may be quickly and easily consulted. Atlases, charts, and geography books are cumbersome, fragmentary, disconnected, and disproportioned, and now for the first time all this vast accumulation of facts—costing millions of money, centuries of time, and untold human efforts to bring together—has been properly correlated and put into handy and compact form.



## THE INTERNATIONAL FLAT-GLOBE

AND

## INTERNATIONAL GEOGRAPHICAL HISTORY OF THE WORLD

Edited by **ROBERT E. PEARY**

*The Famous Arctic Explorer, Formerly President of the American Geographic Society,* comprise the new 20th Century system of international and world-wide review and reference. The Globe illustrates the entire earth's surface, and the History explains the physical geography of the world, its people, their customs and physical environment; the phenomena and forces of nature; mathematical geography and its interesting data; national and political geography of continents, nations, and their dependencies. The Globe and History give a complete understanding of world-wide geography that is both scholarly and commercial. They comprise an important new educational combination that for the first time makes correct and complete world-news and world-geography instantly accessible to every one.

The Flat-Globe is beautifully printed in eight colors, upon both sides of a 28-inch circular disc, made of special composition that will last for 20 years. **IT PICTURES THE WORLD AT A GLANCE.** It is the modern, up-to-date development of the old-style globe; is light and convenient to handle; hangs flat against the wall and occupies no floor space. It can be used upon a table or desk and at night under a light.

DAVID MACDONALD, late director of the Royal Geographical Society of Australasia: "For thirty years my profession has been the compilation and editing of geographical works. This Flat-Globe and History, as a complete system of world-wide geographical review and reference, is a marvel of simplicity, convenience, and utility."

**Special Holiday Offer, 30 per cent Off**

**A \$50.00 Globe Value;  
Regular Price, \$5.00 until  
January 1, 1909, at the**

**Special Price of \$3.50**

This new 20th Century Globe and History will appeal to every intelligent man and woman, and the results of studying them are so beneficial and the knowledge derived so great as to render the cost in money comparatively insignificant. **YOU NEED THIS GLOBE AND HISTORY.** You will be delighted with them. **SEND YOUR ORDER TODAY.** Illustrated circular sent if desired.

**INTERNATIONAL GLOBE COMPANY . . . 225 FIFTH AVENUE, NEW YORK**

Your courtesy in mentioning the Magazine when writing will be appreciated



Office Hours, 9 A. M. to 4.30 P. M.

Telephone, North 306

# NATIONAL GEOGRAPHIC SOCIETY

Hubbard Memorial Hall  
Sixteenth and M Streets, Washington, D. C.

WILLIS L. MOORE . . . . .	President	HENRY GANNETT . . . . .	Vice-President
O. P. AUSTIN . . . . .	Secretary	JOHN JOY EDSON . . . . .	Treasurer
GILBERT H. GROSVENOR . . . . .	Editor	F. B. EICHELBERGER . . . . .	Asst. Treasurer
JOHN OLIVER LA GORCE . . . . . Asst. Secretary			

## BOARD OF MANAGERS

1906-1908	1907-1908	1908-1910
O. P. AUSTIN CHARLES J. BELL T. C. CHAMBERLIN GEORGE DAVIDSON JOHN JOY EDSON DAVID G. FAIRCHILD A. J. HENRY C. HART MERRIAM	HENRY F. BLOUNT C. M. CHESTER F. V. COVILLE D. C. GILMAN RUDOLPH KAUFFMANN T. L. MACDONALD WILLIS L. MOORE S. N. D. NORTH	ALEXANDER GRAHAM BELL HENRY GANNETT J. HOWARD GORE A. W. GREELY GILBERT H. GROSVENOR GEORGE OTIS SMITH O. H. TITTMANN JOHN M. WILSON

Please detach and fill in blank and send to the Secretary

## Recommendation for Membership in the NATIONAL GEOGRAPHIC SOCIETY

The membership fee includes subscription to the  
National Geographic Magazine

DUES: Annual membership in U. S., \$2.00; annual membership abroad, \$3.00; Canada, \$2.50; life membership, \$50. Please make remittances payable to National Geographic Society, and if at a distance remit by N. Y. draft, postal or express order.

1908

To the Secretary, National Geographic Society,  
Washington, D. C.:

I nominate \_\_\_\_\_

Address: \_\_\_\_\_

for membership in the Society.

(Write your address.)



### WHITE HOUSE COFFEE



**N**ONE better at any price; one, two, three pound tins. Never in Bulk. Accept no "just as good" substitutes. Roasted by a responsible house under most perfect sanitary conditions. You get Honest Coffee exactly as packed by us if label be unbroken. Sold by Best Grocers everywhere in the States, also Bermuda, Mexico and Canadian Provinces.

**DWINELL - WRIGHT COMPANY**  
 PRINCIPAL COFFEE ROASTERS  
 BOSTON-CHICAGO

### Monthly Bulletin of Investments

**W**E issue monthly a bulletin reviewing carefully the financial situation and the bond market, and containing a list of high-grade investment bonds. The list is prepared with a view to meeting the requirements of every class of prospective investment bond purchaser, whether contemplating the investment of trust funds or seeking a handsome rate of income.

Upon receipt of your request, we will take pleasure in forwarding a copy of our latest issue.

**FI SK & ROBINSON**

BOSTON—28 State St.

NEW YORK—35 Cedar Street

CHICAGO—135 Adams St.

Your courtesy in mentioning the Magazine when writing will be appreciated



Treasury Building

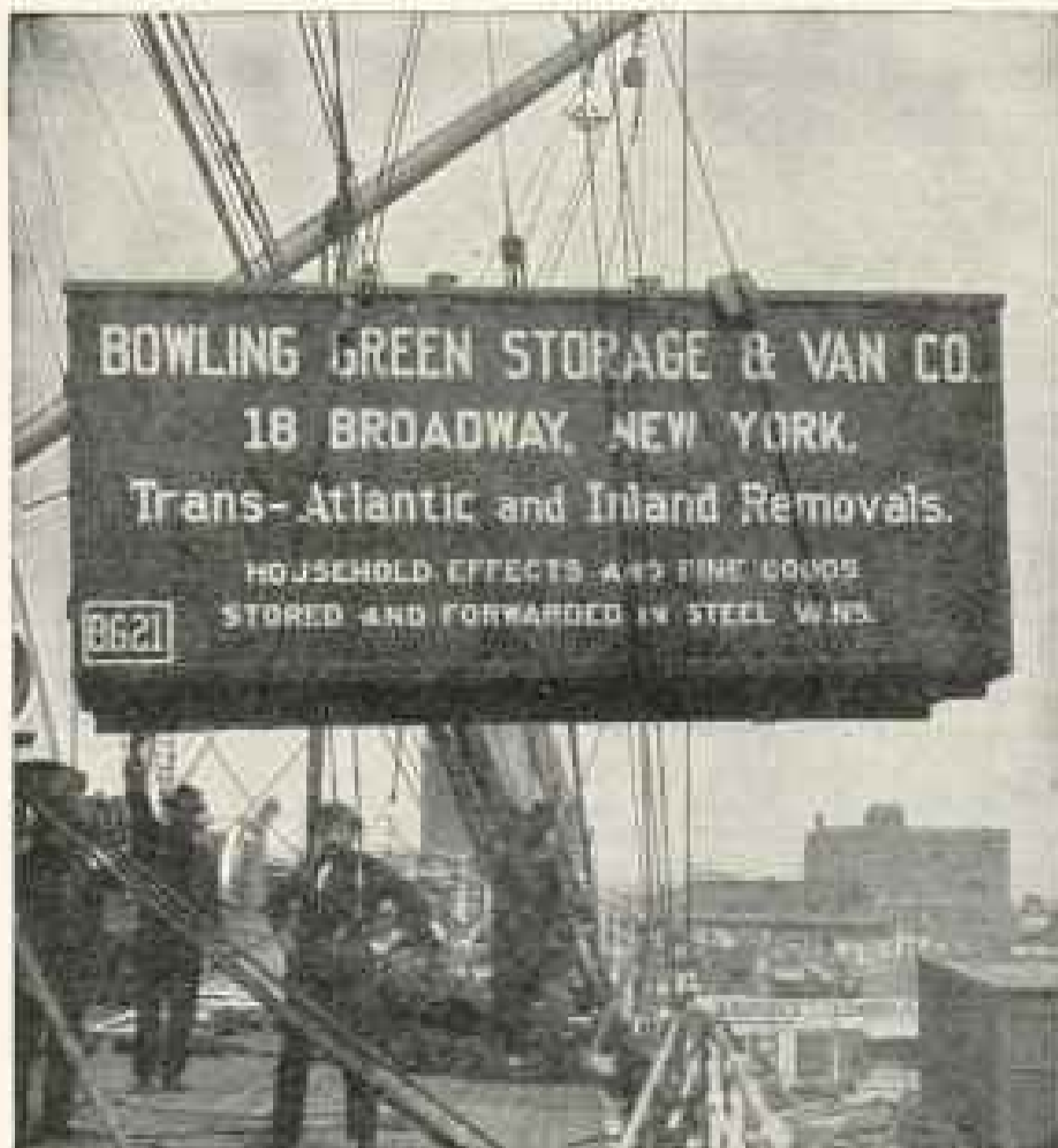
American Security and Trust Co. Building

## The Government is the Great Paymaster in Washington

**H**ENCE financial disturbances that prevail throughout the country are little felt here. This is one reason for keeping a bank account here. Again, if you appreciate the security of National banks, the fact that this Company has a Federal Charter and is subject to the control of the Treasury Department (*just the same as National banks*), which is not the case with any trust company outside of Washington, will add to your confidence. Capital, surplus, and stockholders' liability, \$7,700,000. Assets, \$11,527,597. *Interest paid on deposits.* Send for Our Booklet

## American Security and Trust Co.

N. W. Corner Fifteenth Street and Pennsylvania Avenue . . . Opposite United States Treasury



HOISTING LIFT-VAN ON BOARD STEAMSHIP

**L**IFT-VANS will be provided for prompt loading in any city of the United States or of Europe.

¶ In no other way can Household Goods be moved across the ocean, in absolute security, with despatch and economy.

---

**BOXING NOT REQUIRED**

---

IN WASHINGTON, APPLY TO  
**Security Storage Co.**  
1140 Fifteenth Street N.W.


**BOWLING GREEN STORAGE AND VAN COMPANY**  
18 Broadway, New York

Cable Address: Bowlingvan, New York

Codes: A B C, Fifth Edition, Lieber's Code

Your courtesy in mentioning the Magazine when writing will be appreciated





## IN QUAIN, CURIOUS CROATIA

BY FELIX J. KOCH

*With Photographs by the Author*

“WHAT Hungary is to the Dual Empire, that is Croatia to Hungary,” they had told us on the train as we whirled on into Agram. Agram, as you know, is capital of the crown land of Croatia. Croatia holds directly from the crown of Hungary.

What they meant was that even as Hungary is ever fomenting discord, preaching revolt, as it were, against the double crown, so in Croatia they are working for separation from Hungary, for Pan-Slavism—anything that will bring independence.

But we had come into Croatia primarily on a search for queer corners. Luck had favored us decidedly in bringing us into Agram on a Sunday morning.

On Sundays, in this part of Europe, the cities hold their markets. Not a bad idea, for then the husband can accompany his spouse to market and help bear the heavy basket.

Market time to a tourist, however, is the best of all times for viewing the native costumes of the peasants. In Croatia every village and hamlet has its particular costume. The costume varies for young men and old men, for matron and maid and dowager; but the same style has obtained for the same period of

time since the days, perhaps, of Hunyadi. So one who who knows the country-sides can tell at once the girl from Sissek from the vineyard lassie of Somodor, and she can tell you who has come from Ogulin, where the moss grows heavy on the roofs, and who makes her home beside the Plitvica lakes, the summer resort of all Croatia.

This market was the cleanest, fairest, and brightest of all markets whereof we know, and we have marketed from Hopedale, up in Labrador, to Saloniki, on the Aegean. The stalls were long benches, as some harvest home in Ohio. Long aisles ran between, and in these stood the peasants. The vegetables which they offered had been arrayed in neat piles or pyramids before them. Every apple was polished, every basket was immaculately clean. In Holland we found they cleaned things to bring the tourist; here, however, touristy was practically *nil*.

Yonder, as we sauntered, was some cheese on dainty plates of porcelain. Beside it was milk in a white jug, but with a brown mottling. Up above, over each stall, an immense canvas umbrella was raised, and that, too, was white. It made us think of the market at Strassburg.



BOUND FOR THE MARKET: AGRAM, CROATIA

A STALL IN THE MARKET OF AGRAM, CROATIA



SCENES IN THE MARKET OF AGRAM, CROATIA



PEASANTS AT AGRAM, CROATIA



PETTICOATS SEEN AT THE MARKET OF AGRAM, CROATIA





A CHURCH OF AGRAM

Thousands of peasants, men and women, surged by, selling and buying. The base of each of their costumes was white. A snowy white skirt, a white waist, a white head-scarf, that would be your final analysis. Then there was bead-work at the front of the waist, and again you might note the huge slippers. In the case of the men, on the other hand, there were white, loose trousers—something after the fashion of the bloomer of the Turk or of the Dutch boys of the Netherlands. A heavy belt, a loose white jacket, then a hat of brown or of black, and you had him analyzed. Every village had its modifications, and there must have been hundreds of varied

costumes here. The entire market, as a result, was a great picture in daintiest colors. From five until eleven in the morning, one could see it. Civilians—that is, Agram folk—mingled to buy. People came, too, just to look on. But the costumes were in the great majority. It was the most beautiful market scene in Europe, the opportunity to “take” all types of Croat peasants. The sun shone to lure us; we had thirty-six snap-shots ere we knew it.

These people of Croatia seemed medium, or even small, of stature. They were tanned and good-natured. They had tomatoes and potatoes, eggs, apples, and beans, lemons and pickles, beets and



A PEASANT'S HOME IN CROATIA

A BARN IN CROATIA



FISHING FOLK ON THE ADRIATIC

oyster-plants. We group these as they had them here.

Above, the great white umbrellas cast a welcome shade. Booths of fruit—pears, peaches, and a tiny red fruit like a cranberry, but of the consistency of a plum—took the eye.

Then again one caught glimpses of men with cages on their backs, each cage well filled with chickens. A buyer, selecting his particular fowl, would clutch it by the neck to lift it and feel its weight. Meat, again, in another place, was hanging from a pole built onto a wagon stand, this wagon one of many in a row. The butchers, in civilian attire, had their places outside.

That, however, was just one section. In another some women, wearing white lace-work upon the head in default of scarf, again tempted the kodak. Again, a yellow silk kerchief was made to match a snowy white waist; a heavy braid then came out from a fold of scarlet. Aprons of white lace, too, were not few.

Surging through the streets and in between the stalls were other Croats. They were orderly; they did not push; there was plenty of breathing space. Again, unlike our American markets, there was no refuse on the streets. Soldiers mingled with the crowd, loitering sometimes over great crocks with red raspberries or about stalls with jelly. Several women of identical costume would always be found together—from the same village, of course; then beyond, where they sold the mangoes, another style could be seen. Here some had head scarfs of red, with a white floral pattern. That, too, gave color to the picture. Others wore a heavy white skirt, with an old-fashioned red and blue sampler of embroidery, suspended by two cords from the belt. Many had white or yellow beads of glass wound in

chains several times around the neck and dangling down the waist. To the chain some church medallion or bits of ribbon might be hung. Ear-rings were in the ears, while in the hair glistening bead-work ornaments appeared. The richer would have a dense string of coral about the neck, and then on down the waist front.

We wondered why it was that in the Dual Empire people speak of "turbulent Croatia."

We sought out an editor here, and he outlined conditions. In politics today it seems the "ims" are the so-called "Government Party," who desire a more complete union between Croatia and Hungary. In fact, these would abolish the autonomy of Croatia altogether.

As a matter of fact, however, franchise is so tangled in Croatia that it is said but two per cent of the people really vote, and perhaps one-half of all these hold offices. Hence it is the "Official Party" which is in control with the Reichstag.



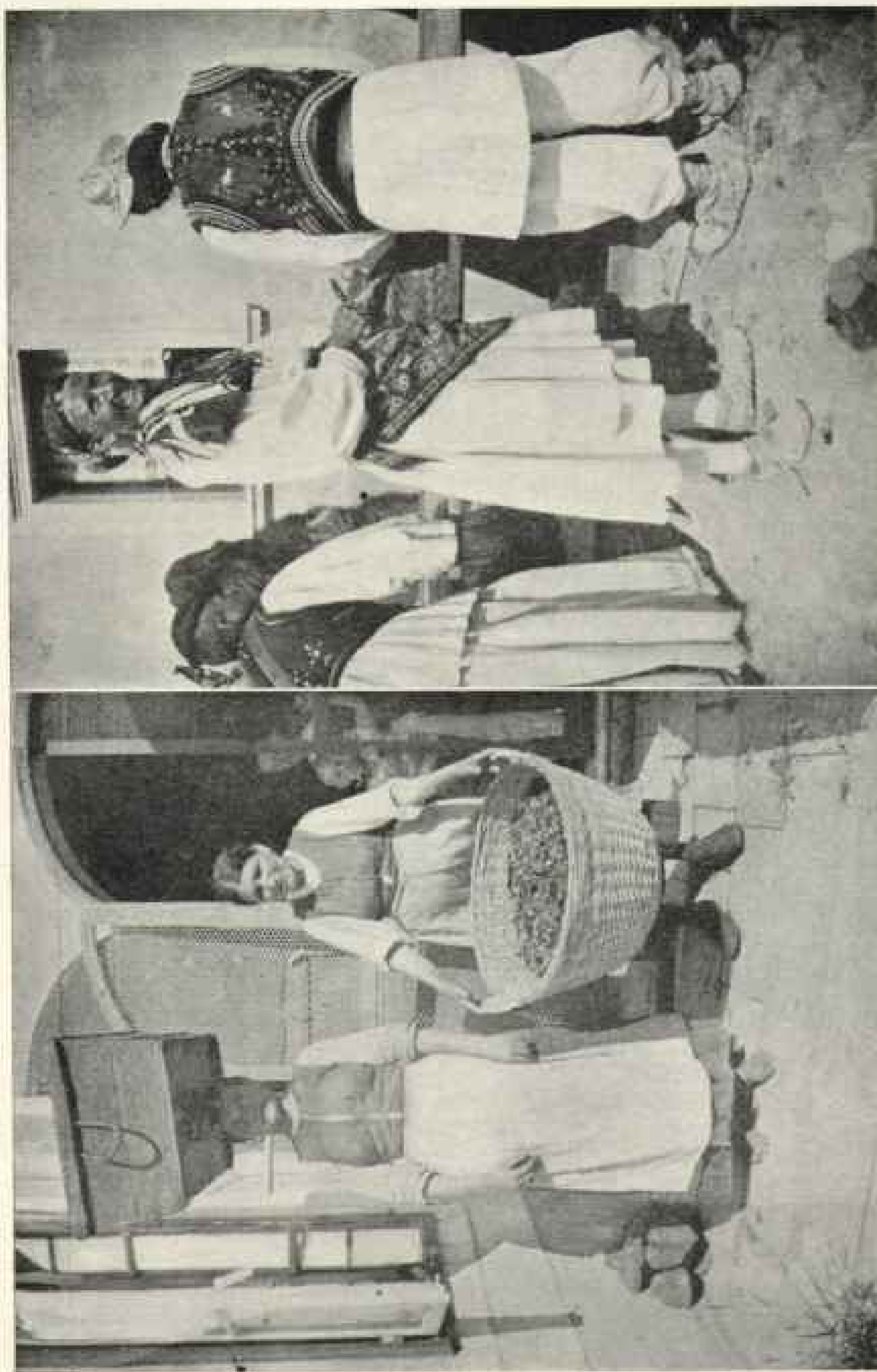
DRYING SARDINES, NEAR FIUME, CROATIA

We were told that the powers that be have pretty well curbed liberty in Croatia. Since 1895, it seems, in Croatia no one may form a literary or political organization without permit therefor. One needs to have a permit even to hold a political meeting, and this, with other parties than the reigning one, is withheld at pleasure.

Trades or labor unions likewise are under the ban.

Press censorship is exceedingly strict. Only a few weeks before the interview our editor friend had copied out of some Magyar paper an article anent a dispute between the King and a certain Herzog. The edition was confiscated at once for *lese majeste*.

In Croatia a paper appears, say, at 1.30 o'clock. Before it may be issued a copy is sent to the censor. If there be anything therein objectionable to the



MARASCHINO LEAVES: ZARA, DALMATIA, WHERE THE  
FAMOUS MARASCHINO CORDIAL IS MADE

ON THE MARKET: AGRAM, CROATIA





IN THE AUSTRO-HUNGARIAN PROVINCE OF DALMATIA

government, in perhaps a quarter of an hour the police will come and seize all the copies; the editor is also arrested or else must pay a heavy fine. With the populace, however, the editor becomes a hero; such imprisonment is not looked upon as a shame.

There are no newsboys in Croatia. Instead a subscriber comes to the office to get his copy or else it reaches him through the mail. Hence it is that the government can seize practically all copies of an edition within a short time after appearance. Often, moreover, it will be two or three days before the editor may know for just what article he was fined.

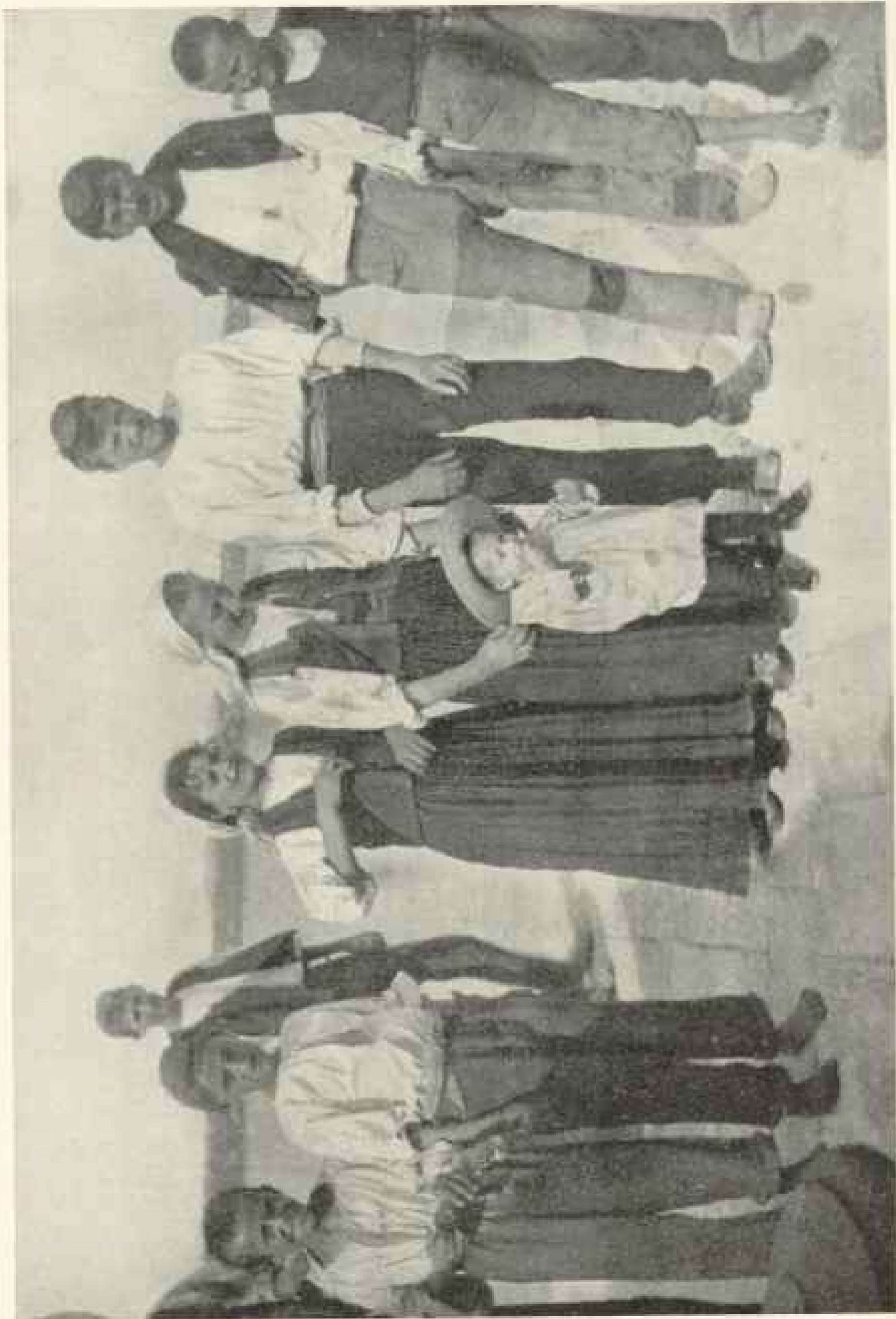
Again, the opposition papers do not get recognition from the government as journalists do. Hence they do not get passes on the government railways, are

refused permits through the police lines in time of trouble, and have most strenuous times competing with their more-favored rivals. Strangely enough, in Croatia they are free to criticise the Hungarian government, but not that of Croatia itself.


A traveler in Croatia finds other things of even greater general interest.

Fiume, the great Magyar seaport, for example, while appearing on the map as nominally Croatian, is in fact a royal free city—one of the very few of the sort remaining in Europe. It holds direct from the Crown.

Fiume has an American interest, in that it is at this port that the tremendous hordes of immigrants from the southeast of Europe embark for America. Vessels especially built for immigrant service take these across at a minimum rate.



PERHAPS THE SMALLEST CAP ON EARTH. (OFTEN A MERE DISC OF RED CLOTH THE SIZE OF A DOLLAR.) IN DALMATIA



THE MELON MARKET IN SOUTHERN DALMATIA



SCENE IN THE MACARONI FACTORY

A CHURCH PARADE FOR BAIN IN A DROUGHT: ZARA, DALMATIA



THE HAZEL GATHERERS OF ROVIGNO. THESE NUTS ARE WORLD RENOWNED  
A SHOP AT SPALATO. INSIDE DIOCLETIAN'S PALACE OF 305 A. D.





A GIPSY'S HUT AND FAMILY



GIPSY MEN




INSIDE A GIPSY HUT. ONE STALL IS USED BY THE FAMILY,  
THE OTHER BY THE PIGS



TREADING THE WASH, CROATIA



SLOVAK PEASANTS IN CROATIA



WASHING IN THE DOBREA : CROATIA



PEASANT BOYS: CROATIA

Ogulin is another point of interest. The little cottages here have all the charm of a cotter's life in Scotland.

It is cold, very cold, however, at Ogulin, in seasons when the *bora*, the cold northeast wind, blows, and so they have thatched the roofs thickly, and on the shingles the moss grows soft.

Quaint, old-fashioned gardens there are, too.

You remember the gay-colored balls of glass we used to see on our Christmas trees. In Croatia they mount these on poles, and then set them to the right and left of the walk. Here and there, too, among the flowers there are others of these balls.

Summer afternoons at four every one repairs to the garden. The men and the young girls come back from the fields, for here every one lives in town, working the fields outside. The mother will have the coffee brewed, and so they indulge

in a bit of luncheon. The old grandfather pulls out a pipe curved of stem and with heavy porcelain bowl. The girls "take a hand" at the sampler and sew for an hour or so; then away to their several duties.

In the life of the Croat the patient ox very largely supplants the horse. Things are primitive, and so one has the town swimming-hole, where the youngsters bathe and the women come to wash their linen.

At Somobor there is another phase of life. Somobor stands among the vineyards where they raise the grapes for the wine. In many parts of Croatia a glass of wine is far cheaper than drinking water. Drinking water, even in the city hotels, is served only when asked for.

Incidental to the grape industry, they have opened here a "grape cure." To this come those afflicted with a variety of ills. Then for your complaint you are



ON THE MARKET: POLA, CROATIA.

advised to eat so many pounds a day of this sort of grape or perhaps of that and of the other.


Another feature of life here are the roads and the gipsies. What would Croatia be without these wanderers of the road sides? Long, steeping Lombardy poplars hedge in the thoroughfares, and one looks for miles down a tunnel of green.

Recently the government has sold the trees to the gipsies at something like two to three dollars apiece. They cut them for the timber. Again and again, on the roads, one meets the gipsies busy felling

the trees or mayhap resting from their labors.

Both men and women braid the hair in little braidings, and as the raven locks fall on the coat it is hard to tell the sexes apart from behind. These are not the musical gipsies, but they are carpenters, smiths, and horse traders. Here today, yonder tomorrow, the Ishmael of today is the gipsy. But he is but one of many sidelights of life here in Croatia. It is interesting, this Crown land, turbulent though it may be. One wonders that to the tourist it remains still a well-nigh undiscovered country.





AT OGULIN, CROATIA



AT WORK IN THE SALT BEDS: CAPODISTRIA

SALTING IT DOWN BETWEEN THE LAGOONS: CAPODISTRIA, AUSTRIA



GOOD TYPES IN CROATIA

EMIGRANTS AT FIUME READY TO LEAVE FOR THE UNITED STATES

# SOME RUINED CITIES OF ASIA MINOR\*

BY ERNEST L. HARRIS

AMERICAN CONSUL GENERAL TO SMYRNA

ON the top of Mount Pagus, which overlooks the bay and modern city of Smyrna, stand the ruins of a medieval castle. If it had never been destroyed it would probably be today as interesting a sight as the castle of Heidelberg or the Alhambra of Grenada. But only a few old walls are left, and even these are being rapidly torn to pieces in order to furnish the necessary paving material for the streets of Smyrna. In Germany everything is done to preserve or restore the old monumental castles which ornament the length and breadth of that country. In Turkey everything is done, on the contrary, to hasten and complete their ruin.

Mount Pagus has a history of its own. It has been the center of centuries of strife. Alexander the Great once spent a night upon its summit, and when he awoke in the morning he was so impressed by the natural beauty of the surrounding scene that he declared it was a situation worthy of a city. It is claimed that he induced the inhabitants of the ancient city across the bay to remove to the Pagus. King Lysimachus built an acropolis where the castle now stands, and upon the slopes of the hillside were grouped a stadium, theater, and other public buildings.

Smyrna then rose rapidly to affluence and power. It was one of the Asiatic cities which competed and won the permission to erect a temple in honor of Tiberius, the ruins of which have entirely disappeared.

Smyrna was one of the seven golden candlesticks of Asia, being the seat of one of the Seven Churches. Polycarp was martyred in the stadium in 155 A. D.

Apart from the disasters of war, the old city on the Pagus was often destroyed by earthquakes, but the Byzantine Greeks being hard pressed by the Turks, as often

restored its fortifications and castle. Smyrna was always the center of conflict, because it could be strongly fortified and easily provisioned from the sea. It was the scene of terrific contests between Omar and the Knights of Rhodes. Then came the struggle of the Genoese and Venetians for commerce and trade, especially the former, who obtained treaties with Smyrna, Chios, and Phocia.

The Genoese influence and establishments were so numerous in this country 600 years ago, and the impression they created was so powerful, that even unto this day all the ruins scattered over the countryside are known by the name of Genoese. Ruins of Genoese castles are very numerous along the coast of the Levant and in the islands of the archipelago. In 1402 Tamerlane wrenched Mount Pagus from the Knights of Rhodes and built a wall with their skulls. When the Tartar chieftain retired the Turks again took possession, and with the exception of one short period thereafter, when the Venetians stormed the city and slaughtered the inhabitants, Mount Pagus and Smyrna have remained in the undisputed possession of the sultans. As the remains of antiquity have disappeared from Smyrna it has become a very interesting modern half Oriental, half European city.

The Yuruks, to whom I have referred several times, are nomads who wander over Asia Minor and have no special place where they remain for any great length of time. They speak Turkish and claim to be Moslems. They are always accompanied by their flocks and herds, which often consist of many thousand sheep, cattle, and camels. They are by no means poverty-stricken and are, as a rule, quite hospitable to the traveler when they are well paid. In traveling over Asia Minor, far from the seacoast

\* Continued from the November, 1908, number.

cities and railway communications, the traveler often meets with the Yuruks, and to a certain extent must depend upon them for information and food. While visiting the ruins of Hierapolis, I became the guest, for an hour or so, of the Yuruks encamped at that ancient place. The Turkish coffee served was the best that I have ever had in this country. Cooked in a little brass pot imbedded among glowing embers of charcoal heaped in a large brazier, this coffee, served in tiny cups, produced a drink the palatableness and fragrance of which, upon similar occasions, has worthily called forth the admiration of such a great traveler as Bayard Taylor.

Asia Minor in some respects is a sportsman's paradise. In the months of December and January the coast districts of the vilayet of Smyrna abound in woodcock, and, strange to say, they seek shelter for the most part among the ruins of the ancient cities. Snipes are frequent among the marshes. In the month of September great flights of quail settle to rest in this part of the country, and more especially in the island of Mitylene, before they continue their way to Africa. During a visit to that island last autumn I saw thousands of quail brought into the market of the little town. They were all alive, and had been caught in nets at a certain place in a deep ravine near the coast, where they settle a few hours each year in their onward flight across the Mediterranean.

Ducks are very numerous. Near the ruins of Ephesus there is a vast marsh where thousands of them may be seen in the month of January. Nearly every other kind of water fowl are to be found in more or less numbers throughout the country. Partridges are also plentiful. This vilayet is noted for wild boar. The Meander plain is their home, but they often come as far as the suburban towns of Smyrna. The brown bear is said to be numerous in the interior of the country, and leopards are often shot among the hills not far from Smyrna. Hare is abundant everywhere. Wildcat, panther, mountain lion, and lynx are said to exist


in some numbers in the interior. Deer are plentiful in the highlands, and fox hunting is good.

#### LESBOS, OR MITYLENE

Rising up like a huge promontory from the sea, the Island of Mitylene may be seen from far away. It is, and ever has been, one of the most prosperous islands of the Ægean Sea. It has an area of about forty miles in circumference, the surface of which is broken by two deep inlets. The mountain tops, among them the lofty Olympus, are covered with forest, and the little streams which flow through the deep valleys never go dry. It is an attractive island. The ancient Æolians termed it the pearl of their race, and Terpander and Sappho sang of its beauty in their lyrics no less than twenty-six centuries ago.

There are a few antique remains in Mitylene. Here and there traces of the walls of ancient Lesbos may be seen, as well as remnants of a theater. The castle of Mitylene is the finest monument of the middle ages to be found anywhere in the Orient. It is built upon the site of the old Lesbian acropolis, which at that time was disconnected from the mainland by a narrow sheet of water. This castle was built by the Genoese, and a visit to it will be rewarded by a splendid view of the town and harbor. At one time it must have been a strongly fortified position. Today it is the headquarters of a small Turkish garrison.

The writer visited Mitylene on two occasions in the summer of 1907, and spent in all about a fortnight there. One excursion was made to the entrance of the Bay of Hiera, and the other to the center of the island. In Roman times a huge aqueduct brought water from the base of Mount Olympus to Mitylene. Many of its arches may be seen not far from the town, and they give a good idea of the gigantic works executed by the ancients in this respect. There are several Genoese castles of note in different parts of the island, which tell the tale of the ascendancy of this seafaring people in the middle ages. Occasionally one stumbles




BIRDSEYE VIEW OF SOUTHERN PART OF PRENGE, SHOWING THE WINDING MEANDER IN THE PLAIN


This city has been completely excavated by the Germans (see page 857)

*All the illustrations accompanying this article are from photographs by Consul Harria*







A TYPICAL TURKISH TOWN OF ASLA MINDR, NEAR SMYRNA




CAMEL DRIVERS UNLOADING CARGO AT A STATION, NEAR SMYRNA, ASIA MINOR



MYTILENE: THE OLD GENOESE CASTLE AS VIEWED FROM THE SOUTHERN HARBOR



MITYLENE: CASTLE MOLE AT THE ENTRANCE OF THE HARBOR



MITYLENE: PUBLIC ROAD THROUGH AN OLIVE ORCHARD



SCENE ON THE QUAY OF MITYLENE





SACK MENDERS AT WORK: SMYRNA

upon a ruin which dates from prehistoric times. But such are rare, and when they are found archæology is silent upon the story of their past.

Nothing but the hills and bays have remained the same as the Æolians knew them. That ancient race is gone, and many a one since then. But the island has remained the same. As Lesbos was, so is Mitylene today. The same, and yet how changed! Upon that shore the lyre of Sappho may be heard no more. She and her lover, and the Leucadian rock from whence she sought her death, are gone, and from that height today a monastery looks down upon the Ægean Sea. The island nation which lived to see a civic crown conferred on Cæsar, and to welcome Pompey as a fugitive, lives only now in name. Even the necropolis, to which they all were borne, has disappeared.

Modern Mitylene is very fertile, and produces all the fruits native to these re-

gions. The chief wealth of the island is the olive tree. The forests provide timber and pitch for the small but prosperous boat-building industry, which gives a livelihood to many of the inhabitants. Farming is only done on a small scale, for the reason that there is but little arable land. The roads are good—much better, in fact, than on the mainland—and are kept in a good state of repair. The people are honest, sober, and industrious.

As coins and inscriptions of rare antiquity are often found in various parts of the island, it is thought by those in a position to know that excavations properly conducted would bring to light monuments and relics of great value.

#### EPHESUS

Of the twelve Ionian cities which once thrived at various places along the western coast of Asia Minor, Ephesus was different than the rest, inasmuch as it



WASHING FOR GOLD: ASIA MINOR


was the only one, with the exception, perhaps, of Myus, which did not have a protected harbor near the open sea. Although today the Mediterranean has receded some considerable distance from Ephesus, yet in ancient times a canal led from an inner artificial harbor to the River Cayster, and from thence to the sea.

The old landmarks in and around this famous city stand today just as they stood when the Temple of Diana, one of the Seven Wonders of the World, shone forth in all its splendor, and the general outlines of the hills and plains are probably pretty much the same as they always have been since creation's dawn. When

viewed from the railway station of Aya-salouk, the twin mountains of Prion and Lepre, with the dark ridge of Coressus in the background, present exactly the same picture, with perhaps the exception of some forestry, more or less, as the one beheld by the various peoples who have dwelt here or passed this way in every epoch of the world's history.


To the archaeologist, historian, traveler, and last, but not least, the theologian, Ephesus offers splendid opportunities for study. Attic and Asiatic culture, Pagan, Christian, and Mohammedan religions, Ionic and Doric architecture have thrived here practically side by side.

During the past two hundred years the



EPHESUS: EXCAVATED STREET LEADING TO THE LIBRARY.

On either side may be seen broken pillars of unknown buildings. Upon these pillars are inscriptions which indicate that they formed a part of some much older building in another part of Ephesus.



EPHESUS: THE DOUBLE CHURCH, WESTERN SECTION

vast wilderness of ruins which mark the site of ancient Ephesus has contributed much to human knowledge, especially architecture. From 1864 to 1871 Mr J. T. Wood, after a long search, finally succeeded in discovering and excavating the Temple of Diana. Since that time others have obtained permission to dig, and especially the Austrian government, which is at present successfully engaged in excavating the double church, library, and other interesting buildings.

Today the site of the Temple of Diana, or Artemision, is nothing but a huge hole in the earth partly filled with water, which usually dries up in the summer time, but on account of the swamps all about, it is considered to be a hotbed of fever. Remnants of broken pillars and blocks of marble which served as a firm basis for the temple may be seen projecting above the water. In 1870 Mr J. T. Wood, after searching for seven years, discovered the whereabouts of the temple and made this excavation. The destruction of Diana's marvel has been exceptionally thorough. Throughout hundreds of years it was used as a marble quarry for adorning the mosques and public buildings of Constantinople and Ayasalouk.

The temple at Ephesus was one of the most remarkable structures ever reared by man. As an example of what an inexhaustible mine of treasure and relics the site of Ephesus is, I have but to state that in 1904 Mr Hogarth, an English archaeologist, succeeded in making some new discoveries of note upon the site of the temple. Mr Wood, in his statement, says that he went to such depth that he found the original charcoal which was placed in layers upon the natural soil as a foundation for the temple. Mr Hogarth put up steam suction pumps in order to keep the shaft clear of water, and, piercing through this layer of charcoal, succeeded in finding the pavements of two former temples. At some considerable distance under the altar he unearthed a large stone box filled with gold coins and ivory figures dating from the time of Solomon.

The theater at Ephesus was one of the

largest in Asia Minor, and had a seating capacity of 24,500 persons. It has been entirely excavated, and one may distinctly see sixty-six rows of seats one above the other. The proscenium stands today in ruins, although enough still remains preserved to give a good idea of its magnificent proportions. Handsome shafts of polished granite and marble pillars adorn the front entrance. It was in this theater that Saint Paul's preaching aroused the fanaticism of the smiths and craftsmen who made a living from the manufacture of little portable shrines or models of the Temple of Diana.

The ruins of Ephesus are so vast that it is practically impossible for anybody to adequately describe them, and while many monuments have been fully studied, yet I am not aware that anybody has ever thoroughly covered or explained the identity or history of all that is extant above the earth's surface.

What is most needed at Ephesus is a systematic excavation of the entire city, upon the same basis and thoroughness as has characterized the work of the Germans at Priene.

Ephesus was one of the twelve Ionian cities, and later became the seat of one of the Seven Churches. As the terminal point of one of the greatest highways leading into the interior of the country, the city soon rose to commercial opulence. It was the home of Heraclitus, who exerted such a powerful influence upon the earlier Grecian philosophy. It was from Ephesus that Mithridates issued that famous decree which doomed to massacre no less than one hundred and fifty thousand helpless Roman men, women, and children. The Roman emperors, with the exception perhaps of Nero, who caused the temple to be plundered, following the example of Alexander the Great, did a great deal for Ephesus in the way of rebuilding the city after earthquakes, building embankments for the Cayster, and in dredging the inner harbor. In 260 A. D. the Goths destroyed the city and temple.

Under Seljuk and Byzantine rule Ephesus gradually declined and became



deserted. The real cause of this decline, however, is probably due to the choking up of the harbor and the rise of Smyrna and Constantinople, rather than the many wars which raged about the city on land or sea. In the third and fourth centuries, however, before her decline, Ephesus attained a degree of considerable prosperity and retained a certain ascendancy in church affairs, as is shown by the fact that no less than six councils were held here. For some time during the early middle ages, Ephesus and Miletus, farther down the coast, continued to rival each other as a gateway to the commerce of the interior districts.

EPHESUS IS WITHIN EASY REACH OF THE TRAVELER

Ephesus is about forty-eight miles distant from Smyrna, and can be reached from this city in three hours. The trains are so arranged that the visitor who wished to view the ruins may have about four hours at his disposal. Anybody who takes advantage of this opportunity carries away impressions which last for a lifetime.

Yet very few people who visit Smyrna ever go to Ephesus. Only the other day (February 20, 1908) a German tourist steamer, with two hundred and fifty passengers, stopped a day in the harbor, and nobody went to Ephesus. The *Arabic*, coming from New York, calls for a day at this port every spring, and only a limited number of tourists ever go to see Ephesus. I am inclined to think that this is due to both ignorance and indifference.

Ephesus is the only ruined city in Asia Minor of any importance which may be easily and comfortably reached. I know by experience that the others can only be visited after hours, or even days, of horseback riding from the nearest railway station, at considerable expense, hardships, and constant danger from brigands. In many districts the government flatly refuses to permit the traveler to go, even when guarded by mounted police.

It therefore seems a sin for any one to

come to this interesting port without taking advantage of the opportunity of seeing the only really accessible and one of the most important of the ruined ancient cities which abound in Asia Minor.

MAGNESIA

At one time Magnesia must have surpassed in magnificence and splendor all the other towns of Ionia, Lydia, and Phrygia, for the simple reason that the Persian Satrap for many years gave this city the preference as his residence. Such, at least, is the opinion of many, and an inspection of the ruins certainly give this impression. The city was built near the base of Mount Thorax, and the walls may still be distinctly traced almost the entire way around the site. The ruins of all the public buildings show that a snow-white marble was used, the quarries of which existed in Mount Pactyas, the same source, it is claimed, which supplied the Ephesians with the necessary material for many of their monumental structures.

A band of some fifty gipsies have squatted among the ruins, and they earn a living by weaving baskets. At least the women earn the living, while the men spend the day in smoking cigarettes and drinking coffee. The straw huts of these people are not only filthy in the extreme, but they are also the haunts of every kind of vermin. From one of the foremost cities in Asia Minor to a wretched gipsy village is a steep descent, and the contrast is complete. Of Magnesia, as of Babylon, the denunciation is fulfilled:

"I shall make it a possession for the bittern; and pools of water. . . . The cormorant and the bittern shall possess it; the owl also and the raven shall dwell in it; and he shall stretch out upon it the line of confusion and the stones of emptiness."

As if to prove to me how literally this is true, as I approached the gymnasium in the plain a startled owl rose up from the "stones of emptiness" and took refuge in a deep crack in the wall. Pools, too, have taken possession of the ancient site, and the winding Lethæus seeks its way over broken pillars and marble fragments





STREET IN MAGNESIA: ROMAN BARRACKS ON EITHER SIDE

among places where the reed and cat-tail grow to the near Mæander.

Unlike Ephesus, Hierapolis, and Laodicea, Magnesia is not a place where one cares long to tarry by the way. There hangs over the spot a spell which is fraught with desolation, and fever lingers in the nooks of ruin. And yet there once was life in that inanimate mass, wherein culture, art, and learning sat enthroned. If these scattered heaps could but tell their stories, and fill up the gap of centuries! Sad havoc time has with that city made, and the intervening years since last it was the abode of man have cast over it a cloud of gloom and mystery.

The peasants, Turk and Greek alike, shun the site with superstitious dread, for from that quagmire ghost-like phantoms rise at midnight and hover about the temple. Such, at least, are the stories told by the country people, and as they are an exceedingly superstitious lot, it is easy to account for their fears concerning the ruins of Magnesia. And even the stranger is glad when he has turned his back forever upon this scene of desolation. Only the gipsy seems to thrive near it.

#### MILETUS


Ancient Miletus stood at the point where the River Mæander flowed into the sea, and, like Ephesus and Smyrna, it formed one of the chief gateways of communication between Greece and Rome with the interior of Asia Minor. So favorable was the situation of the city and such the genius and energy of the people that the commerce of Miletus soon extended to remote regions; even in the earliest days of Ionian history the navigators of this town, in quest of trade, sought the Euxine Sea, the Propontis, Egypt, and the confines of Greece and Italy.

Merchants and travelers from abroad were in turn eager to visit its shores and enjoy the splendid hospitality of its citizens. It became celebrated for luxury, art, and learning, and there grew up within its precincts a great school of historians and philosophers. Its sons were


renowned in war, and as the head of the Ionian Union it bore the brunt of the onslaughts of Darius and Alexander. The women were noted for their beauty and wit. The fame of its theater and temples were proverbial in the ancient world.

One of the finest sights in the whole of Asia Minor is the gigantic theater of Miletus. Those who admire the Coliseum at Rome should go to Miletus and see its equal. Unquestionably nothing like it in the shape of a theater exists anywhere else in the world. The length of the stage alone is 140 meters (459.31 feet) and the upper semicircle of seats is no less than one-half a kilometer (1640.41 feet) in semi-circumference. Immense staircases ascend up through the entrances of the wings and sides, while huge arched corridors lead to the stage, pit, and upper galleries. We have before us here one of the grandest heritages of antiquity. The storms of war which have burst and spent themselves upon this theater during the past two thousand five hundred years have left it scarred and weather-beaten, to be sure, yet only the more solemn and imposing on that account.


In Miletus philosophic thought and culture first took root, and the Ionian school, if I may so term it, maintained an intellectual supremacy over the world at large for a period of more than one thousand years. The dominating philosophy of the ancient world was the Grecian, to which the Ionian cities contributed an important part. It began in the sixth century B. C. and ended in the sixth century A. D. It had its birth in the same period as the ascendancy of the Persian Empire, and its last school ceased to exist with the downfall of the western Roman Empire. A peculiar fate decreed that some of the first Grecian philosophers were compelled to flee from Persian persecution when the storm clouds began to gather about the Ionian cities, and after the lapse of a thousand years the last of the philosophers of Greece were forced to seek refuge with the Persian kings after an edict of a Christian emperor evicted them from Athens.




THE GREAT THEATER AT MILETUS, BELIEVED BY MANY TO BE THE EQUAL OF THE COLISEUM AT ROME  
(SEE PAGE 849)



ONE END OF THE THEATER AT MILETUS



A WELL-PRESERVED TOMB IN THE NECROPOLIS OF COLOPHON. TYPE OF TURKISH MOUNTED POLICE.




TYPE OF GREEK SHEPHERD NEAR COLOPHON






HERD OF GOATS ON A FARM NEAR ANCIENT COLOPHON



THE WAY LICORICE ROOT IS BROUGHT TO A STATION IN THE MEANDER VALLEY



GREEK SCHOOL CHILDREN AND THEIR TEACHERS IN AIDIN, INTERIOR OF ASIA MINOR

There is still much to be excavated at Miletus. The work is in good hands, and in a few years Mr Theodore Wiegand, working in behalf of the Berlin Museum, will have laid bare the entire city.

## PRIENE

Priene, thanks to the industry and energy of the Germans, is now completely excavated, something like eighty rectangular squares having been brought to the light of day. As the visitor at Pompeii sees before him an almost perfect Roman provincial town of the time of Pliny, so at Priene one is enabled to look at an Ionic city of the days of Alexander. The Germans have completed a wonderful work at Priene. The same thoroughness and workmanship with which they build a ship may clearly be seen in the skillful manner in which this city was brought to the light of day.

The chief interest in Priene is to be found in the private houses, which date from the fourth century B. C. The most of these houses show that they were occupied by people accustomed to luxury and art. There was a courtyard in the middle, as in most of the houses in the Orient today, upon which opened halls and chambers. In some of them were several sleeping rooms, and many had a second story. The walls of the first story in many houses are still standing, and decorations of various kinds may still be seen. Some idea will be given of the size of many houses when I state that they are 50 by 80 feet. The interior furnishings were also on a scale in keeping with the exterior proportions of the dwellings.

The houses in the coast cities of Asia Minor, even three thousand years ago, were fitted out with the most sumptuous tables, chairs, beds, and carpets. In other words, Hellenic genius and love of art was not only applied in rearing inimitable temples and statues, but the sense of the beautiful was also carried into the home.

Priene was a great religious center, and this accounts for the number and beauty of the temples.

It is not known when Priene was altogether abandoned by its inhabitants, but it is probable that the city was so thoroughly destroyed by an earthquake that its citizens retired to Ephesus and Smyrna.

## COLOPHON

Colophon claimed to be the birthplace of Homer. About 665 years B. C. it was one of the most important cities in the Ionian Union, and celebrated far and wide for opulence and luxury. In 287 B. C. King Lysimachus removed a part of the inhabitants to Ephesus. With the exception of two or three wars, Colophon seems to have always had a pretty peaceful time of it, and during six hundred years of its history the inhabitants successfully pursued the arts of commerce and agriculture.

The horses of Colophon were the most noted in Asia Minor, and the forests grown upon the hills above the city were the special pride of the people. One might almost say that so much attention was paid by these people to their forests that the effects of the same, in this particular district, are felt to this day; for of all the trees I have thus far seen in the Vilayet of Smyrna there is nothing to compare with the magnificent pines which grow in the region of old Colophon—a pitiful remnant of the vast forests which must once have skirted the whole coast of this country. That the climate and soil of this section are wonderfully adapted to the production of timber is amply demonstrated by the presence of large quantities of edible mushrooms and other fungi usually unknown to dry atmospheres.

Colophon is surrounded by a great wall, which was constructed from the immense boulders of the surrounding hills. These rocks were chiseled into large squares and placed one upon the other without the use of cement. None of the ruins about Colophon are of Roman origin. Everything visible to the eye belongs to the very earliest period of Colophon's history.

The ruins of Colophon lie between two exceedingly picturesque Turkish villages. The artist who, through the encroachments of modern industrial enterprises, no longer finds in New England or elsewhere the old mill on the floss, the house with the seven gables, or the romantic wayside inn should pack up his easel and brushes and come to Asiatic Turkey. Here he will find subjects for his talents such as few other countries possess.

In the villages of Deirmendere and Trantscha, near Colophon, for example, he will find Turkish life and customs at their purest—such as they have ever been during the past six hundred years; Houses constructed of mud bricks with straw roofs; latticed windows, from behind which peer the encaged females; coffee-houses, wherein sit the turbaned Turk cross-legged, listlessly smoking a nargileh or sipping coffee in Oriental indolence; labyrinthian streets shaded by plane and poplar trees, with stately camels and dwarfish donkeys; majestic groves of cypresses, and neglected cemeteries studded with a wilderness of irregular headstones; on the minaret of the near-by mosque there is the never-failing stork; then there are brooks spanned by quaint bridges; around these villages there are green meadows enclosed by winding lanes; and beyond all these, in the background, rise up the rents of ruin—old Colophon.

It is a steep climb to the necropolis of Colophon, but the effort will be rewarded by the sight of many tombs, all of which, however, have been opened. Some of these tombs are built in the shape of square towers, but the greater part are either round or elliptical in nature, very similar in appearance to the tomb of Tantalus at old Smyrna, and evidently dating from about the same period. Today the necropolis is covered by a thick growth of tall pines, and the tombs must be searched for among the trees. At one of these large tombs the guide given me by Mr Van Lennep explained that when the interior of the tomb was opened two skeletons were found lying side by side, one of a man and the other of a woman, evi-

dently husband and wife. The man was lying on his back and the woman on her face. Among the conjectures offered in explanation of this, one of the zaptiehs advanced the theory that the woman was buried face downward, so that the good lady could not talk too much in her sleep.

On descending from the acropolis we were met near the village of Deirmendere by a dignified Turk, who invited us to become his guest to the extent of having some coffee. I cheerfully accepted his hospitality and our host escorted us through the village, striding on before with an empty double-barreled shot-gun over his shoulder. His house consisted of two stories, one room above and one below, with a somewhat shaky stairway leading to the one above. Arriving there, we were informed that we could either take coffee in the yard below or in the room upstairs, which belonged to the ladies of the diminutive harem.

Upon our choosing to drink coffee upstairs, we were informed that the women must first be removed, and as we ascended the rickety stairs four of them were brought out on the small veranda and placed side by side with their veiled faces toward the wall while we filed past. For the first time I found myself in the dwelling-place of a village Turk of the lower class. There were no chairs in the room; two mattresses stretched on either side of a lighted fireplace were covered with Turkish rugs of the cheaper quality. Reclining upon these floor divans, we watched our host prepare the coffee.

It is a custom of the country mounted police to surrender their rifles to their host immediately upon entering the household, and in this instance our bodyguards laid their weapons on the floor. I learned upon this occasion that it is also the custom of the police, in this part of the country, to carry unloaded rifles—a circumstance which does not increase their efficiency, if they should be called upon to defend the stranger against brigands.

\* To be concluded in the January, 1909, number



# OUR NEGLECTED SOUTHERN COAST

## A Cruise of the Carnegie Institution Yacht "Physalia"

BY ALFRED GOLDSBOROUGH MAYER

DIRECTOR OF THE DEPARTMENT OF MARINE BIOLOGY OF THE CARNEGIE  
INSTITUTION OF WASHINGTON

*With Photographs by the Author*

**N**O part of our Atlantic coast is less generally known than that which stretches from the mouth of Chesapeake Bay to northern Florida.

The coastwise steamships shun the proximity of the treacherous sands, and the curiosity of the average passenger respecting the shore is more than satisfied by a glance along the long, low line of dull gray strand trending in hopeless monotony to the obliteration of the horizon. Indeed, so low is this coast that Mount Cornelia, north of Saint Johns River, Florida, which is only 63 feet in height, is nevertheless the most elevated point between Norfolk, Virginia, and Key West, Florida.

One's interest in this coast develops only upon prolonged association with it, for there is in the vast expanse of its lonely swamp lands a mysterious attraction which, like a mirage, leads us onward though but to the allurements of our hope.

Exploration is greatly facilitated by the countless number of tidal creeks and estuaries which meander tortuously through the grassy flats, and by extensive sounds, such as those of Albemarle, Pamlico, Core, and Bogue, whose calm waters lie protected from the Atlantic waves behind narrow barriers of sand dunes.

Thus it is that with a vessel drawing five feet one may pursue a winding way through these creeks and sounds down nearly the entire length of this coast, and only occasionally be obliged to put out to sea. Indeed, the only considerable ocean passage is that between Beaufort, North Carolina, and Charleston.

Upon such an exploration one passes from the region of chestnuts and beeches, through the pine barrens of the Carolinas, to the palmetto groves of northern Florida; and thus from the temperate regions to the border lands of the tropics.

Nor is this region altogether one of desolate flats of swamp grass bending rhythmically to the breeze. It may even be beautiful, as where in North Carolina the Pasquotank River wanders through the avenues of an over-arching forest. Here, in the shadows of the fern thickets, under the canopy of the woods, is the haunt of the bittern, the heron, and the mink, in a region where primeval nature still knows naught of man's encroachment.

At Norfolk, Virginia, we leave behind us the hardwood of the Chesapeake region and enter a land where the tall, straight trunks of pine trees stand in stately monotony in every view. The trees keep a respectful distance apart, so that the noonday sun penetrates to their roots and falls upon the coarse grasses which cover this forest land. Here and there one sees a young pine tree resembling a green fox-tail thrust upright into the ground.

From northern Florida southward the ever-present bayonet-palm usurps the space under the pine trees. Its scaly, knob-like trunks interlace everywhere over the sandy soil, and only its low-lying clusters of serrated leaves thrust upward to the light. No forests are more uninteresting than are the pine barrens infested by the impenetrable thickets of this bayonet-palm. The hard yellow green of its bristling leaves obtrudes it-





YOUNG LOGGERHEAD TURTLES JUST AFTER HATCHING: LOGGERHEAD KEY, FLORIDA

self everywhere in dull uniform ugliness, a fit covering for the hideous rattlesnake.

Far different are the cypress, which cluster around the border of nearly every fresh water pool in the Carolina-Florida region. Their tall trunks stand like temple columns under the dark shade. Like huge misshapen fingers, the so-called "knees" of the cypress point upward above the stagnant water darkened by their exudations. Here, in the silent gloom, live the water moccasin, the vulture, and the alligator.

The live-oak, that noblest tree of our southern forests, flourishes from the southern parts of North Carolina southward. Its long, gnarled limbs, sweeping outward in contorted curves, present an un-oaklike appearance, but the relationship of the tree is seen in the wavy margins of its small, dark leaves and in the minute acorns. Southward from South Carolina the limbs of the live-oaks are in-


festated by that beard-like plant, the "spanish moss," which, by the way, is not a moss, but a plant allied somewhat remotely to the pineapple.

Under these live-oaks we are in a somber region of twilight, where the boughs seem to whisper as their burden of drooping moss swings to and fro. Such is the canopy which a reverent nature has reared over the stately cemeteries where sleep those whose spirits ruled in the by-gone days of the old South, when our nation still fostered a feudal aristocracy.

In the heart of the live-oak region lies quaint old Charleston, sleeping in the memory of its brave and eventful past. There is a decidedly French tone to its architecture, for here the Huguenot was dominant. Here the cultured spirit of colonial days still lingers, although the fine old walls are crumbling, and the delicate hue of lichens relieves the uniformity of coloring which they displayed in more




THE MOST NORTHERLY GROVE OF PALMETTOES, SMITH ISLAND, CAPE FEAR, NORTH CAROLINA



LIVE OAK AT SOUTHPORT, NORTH CAROLINA



THE SEA DESTROYING THE FOREST: COAST OF FLORIDA



THE OLD SPANISH FORT, MATANZAS INLET, FLORIDA

prosperous days. Everywhere are seen the mended crevices that are reminders of the days of earthquake a quarter of a century ago. Tiers of latticed verandas are the rule, and the roofs bear heavy old-fashioned tiles. There is a mournful dignity in the quiet city, living even now in the atmosphere of a time long gone; and nowhere is this felt more deeply than when in the moonlight one sees the line of the fine old houses that front the battery wall and set their faces toward the broad expanse of the harbor. The moon's rays glint along the barrels of old cannon that speak mutely of an historic past, and darkly outlined against the seaward horizon above the shimmering ripples of the bay lies old Fort Sumter. The grass may grow between the cobblestones of the streets along the water front, and the vultures may flock each morning to the ancient market roof; but do not these things comport with the repose of that patrician life which only the old South knew and the charmed memory of which

still lingers here in Charleston, the aristocrat of American cities?

In our South the tangible things around us keep fresh the memory of things the North has long since forgotten: The lone chimney of the farmhouse burned in the civil war, the deserted mansion crumbling to decay, and under the live-oaks the many graves of those who died in the lost cause.

The palmetto is the most distinctive, but by no means the most attractive, tree of the South Carolina-Florida region. The most northerly natural grove of this palm is found close by the side of the beach of Cape Fear, at the southernmost extremity of North Carolina; but in northern Florida it constitutes whole forests and grows even upon the sandy beaches within a few feet of the breakers. Here, in combination with the yucca, the holly, and the cactus, it forms bristling thickets whose spiny leaves bid defiance to all intruders. Farther inland, however, along the moist



Photo from U. S. Forest Service

## SAND DUNE OVERWHELMING A FOREST

banks of Florida streams, the palmetto alone is dominant, and between the columns of its clumsy trunks one sees the dark green of the magnolia.

As we have seen, our southern seacoast consists of a long line of shifting sand-dunes, but none of these are so large or so attractive as are those near Provincetown, Cape Cod.

All phases in the formation and disappearance of sand-dunes may be observed along our southern beaches. Here the wind-blown sand may be seen engulfing the forest, and in another place the gaunt, gray trunks of the dead trees are again exposed to view, when the dune which overwhelmed them has itself begun to yield to the incessant breeze. The shore line fluctuates, and often the ocean may encroach upon and destroy the forest, or great flats of newly laid-down sand may

stretch seaward from the old beach line. Ocean currents produce profound effects in shifting the loose sands, and Capes Hatteras and Canaveral are great cusped forelands thrown up by conflicting shore currents.


The sand of the beaches consists mainly of broken granules of silex, the insoluble remnant of ancient granite rocks which have long since yielded to the incessant churning of the surf and to the even more potent disintegrating effects of rain, frost, and sea water.

All who visit Anastasia Island, opposite Saint Augustine, Florida, become familiar with the peculiar shell rock called "coquina," which furnished the stone for the construction of the fine old Spanish stronghold now called Fort Marion. This coquina is formed from broken fragments of sea shells which have been





SAND-SHAPES SCULPTURED BY THE WIND: FERNANDINA, FLORIDA



LEDGES OF COQUINA ROCK AT ANASTASIA ISLAND, FLORIDA (SEE PAGE 868)

tossed up upon the shore by winds and waves, and then have become cemented one to another, forming a coherent mass. This cementing of the originally separate bits of shell is due to the dissolving power which rain or sea water has for calcium carbonate, especially if the water be more or less impregnated with carbon dioxide, due to the decomposition of decaying vegetable or animal matter. Water thus charged dissolves the limestone of the shells, and then, if the solution evaporates on drying, the limestone is precipitated, thus fastening the shells together by means of little bridges of lime rock. So hard does this rock finally become that its surface rings with an almost metallic sound when struck with a hammer, and as long as frost does not affect it, weathering only serves to harden it still further. So well does this rock maintain itself in a warm climate that one may still discern the details of the coat of arms of Spain cut into the rock above the sally-port of Fort Marion at Saint Augustine.

We first meet with ledges of coquina rock on the shore of North Carolina, one of the most northerly being on the beach at the old Confederate Fort Fisher, north of Cape Fear. The shells here are largely mixed with silicious sand, but at Anastasia, Florida, the coquina is composed almost exclusively of shells. All of the rocky islands of the Bahamas are built up of fragments of sea shells and other limestone remnants of marine animals or plants. These fragments have been pounded into fine sand by the surf, and were then blown inland to be cemented by the rain water into rock. This wind, or æolian, rock, as it is called, forms hills fully 250 feet in height. A most interesting cut through it has been made at the "Queens Stairway," in Nassau, Bahamas, where the side walls reveal the effects of every wind-storm of the past in forming the rock.

Among the historic relics along our coast, none are more remarkable than the old Spanish fort at Saint Augustine, Florida, now inappropriately called

"Fort Marion." It is the only pretentious mediæval building in North America, and, saving for the old guns which have unfortunately been removed, it is in a nearly perfect state of preservation, with moat, turrets, portcullis, sally-port, and crenated parapet, now gray with moss and lichens. Once it was Spain's proudest stronghold in North America, and although the Spanish king complained that for less cost he might have had a fort of solid silver, yet its worth was proven when in 1741 Oglethorpe's defeated forces retreated from its walls.

Much of the native charm of old Fort Marion has been destroyed through its accessibility to crowds of tourists; indeed, it is one of the few really interesting places along our southern coast which is easily reached.

Smaller than Fort Marion, but fascinating in its isolation, is the Spanish fortress of Matanca, near Matanzas Inlet, eighteen miles south of Saint Augustine. It stands upon the banks of a tidal creek in the midst of a desolate swamp. The settling of the old fort has riven the massive walls from base to summit. Trees cluster over the deserted parapet, where old cannon lie overthrown and covered by a tangle of vegetation. Owls and bats live in the rooms once occupied by its Spanish masters; yet in times gone by the old fort appears to have bravely withstood the shock of battle, for many fragments of iron shrapnel may be found buried within its coquina walls—possibly relics of Oglethorpe's unsuccessful siege.

Across the creek, by the side of this ancient fort, is the beach where, in 1565, Don Pedro Menendez de Aviles broke his promise of quarter to the captured French Huguenots and murdered Jean Ribault and 400 of his followers. For this dastardly act he was rewarded by the Spanish king by the title of "Marquis of Florida." The story is fascinatingly told by Parkman in his "Pioneers of France in the New World."

Apart from the cities of Charleston, Georgetown, and Savannah, which abound in reminders of the historic past, there are many other interesting places





Photo by Prof. Crain, of Cornell University

AN OLD SEAGRAPE ON ELLIOTT'S KEY, FLORIDA

The trunk has been twisted and battered by floating wreckage. Coconut palms in the background. The coconuts to the left have been hacked with the axe to make them bear. One gentleman in photo is drinking the water in a green coconut. The ocean is only a few feet distant.



A "NORTHER" ON THE FLORIDA COAST

along the line of the coast. Such are the strongholds of the civil war; among them Fort Fisher, the attack upon which is so interestingly described by Admiral Evans in his "Sailor's Log." There is also the beach at North Island, South Carolina, where, on the night of April 24, 1777, Lafayette landed in America.

Our southern coast is a region of sunshine free from the coastal fogs that are so common north of Cape Hatteras. In winter, however, beware of days when there is something almost liquid in the sparkling clearness of the sky and when a genial balm is in the air, for on a sudden great rolling masses of black clouds loom over the northern horizon and there comes roaring down upon one a wolf-like wind, the raw coldness of which can only be appreciated by those who have been its victims.

When all is said we must still be overcome by the impression of desolation and of gloom which is imparted by our southern coast. It is the region of the winding estuary, lost in an ocean of waving reeds; of gnarled old live-oaks, with their funereal pendants of Spanish moss dangling like old gray beards from the boughs; of dark stagnant pools, with the cypress towering like silent sentinels around their mysterious depths; of bristling thickets of bayonet-palm, and of monotonous wastes covered sparsely with the pine tree.

#### PAYING THE PENALTY OF WANTON WASTE

Everywhere one mourns the wanton destruction of interesting animal life, which might have been preserved to fascinate the naturalist and furnish legiti-

mate sport for the hunter. The streams which once were the resort of myriads of water fowl are now silent and deserted. The wild turkey, the deer, and the bear are now very rarely met with. The alligator has become extinct over wide areas, the fisheries are declining, and the forests themselves are falling before the axe or withering under the wasteful bleeding of the turpentine industry.

In Florida especially the people have been most short-sighted in their failure to respect the game laws, and the state which might have retained unrivaled attractions for the sportsman and the naturalist has become largely barren of interest for both. Almost the only efficient protection of bird life in Florida is that under the auspices of the national Audubon societies, who, supported by private subscriptions, have in some measure succeeded in the preservation of the shore birds, although they must nearly always labor in opposition to the local sentiment of the people.

The impending ruin of the forests and extinction of the game in Florida are surely depriving the state of one of its chief attractions for the intelligent traveler. That something is not done to secure efficient conservation of Florida's existing resources of game and forests seems the more remarkable in view of the well-known result of the wiser policy of Maine, wherein their preservation has caused an annually increasing revenue to pour into the state, and this source of income is now the chief support of the population of its northern counties.

#### SCENES FROM THE LAND WHERE EVERYBODY DRESSES IN WHITE

THE interesting pictures of home life of the Korean given on pages 872-877 are from photographs by Rev. J. Z. Moore, a missionary to Korea of the Methodist Episcopal Board of Foreign Missions.





A TYPICAL CHURCH OF THE THATCHED ROOF TYPE AT SYO GOT, KOREA



NURSE GIRLS IN KOREA

Photos from J. Z. Moore



ALL PLOWING IS DONE WITH BULLS IN KOREA



HAY CARTS IN KOREA

Photos from J. Z. Moore



WOMAN WEAVING  
DELIVERY WAGON IN KOREA

Photos from J. Z. Moore



Photo from J. Z. Moore

WOMAN UNWINDING THREAD TO PUT IN LOOM, KOREA





Photo from J. Z. Moore

WOMAN STARCHING THREAD AND PREPARING IT FOR LOOM, KOREA



Photos from J. Z. Moore

TWO CHRISTIAN GRANDFATHERS, AGED 78 AND 80. KOREA

A CANDY BOY





*Photo from Charles H. Stevenson, U. S. Bureau of Fisheries*

BUNDLES OF WHALEDONE AS RECEIVED AT THE FACTORY  
(SEE PAGE 883)




Photo by A. W. McCurdy, Victoria, B. C.

SCENE AT THE WHALING STATION, SECHAR, ON THE WEST COAST OF VANCOUVER ISLAND

The little white specks seen on the body of the whales are barnacles. These are humpbacked whales. They are much dilated by air, which was pumped into them as soon as they were killed, so that they would float high in the water and thus be easily towed.




Photo by E. B. Gray, Arusa, California.

A YUCCA, SEEN ON THE SLOPES OF MOUNT WILSON, CALIFORNIA

This illustration was sent to the Magazine by a California member of the National Geographic Society, who was much interested in the magnificent pictures of "The Magic Mountain," published in the July, 1908, number.



Photo by N. Schuman, Baltimore.

THE LATE DANIEL COIT GILMAN (SEE PAGE 883)

Dr Gilman was actively associated with the work of the National Geographic Society from its organization in 1888, and a member of its Board of Managers from 1900 until his death.



Photo from Edwin A. Grosvenor, Amherst College

A BULGARIAN BRIDE AND GROOM

## THE LATE DANIEL C. GILMAN

MEMBERS of the National Geographic Society and every person interested in geographic science will long remember the late Daniel C. Gilman for the leading part he has taken in geographical education and geographical work during the past fifty years. The first prominent position which Dr Gilman held was the chair of physical and political geography in Sheffield Scientific School from 1856 to 1872. He then acquired that liking and appreciation for the study of geography which characterized his professional career.

As President of the University of California, of Johns Hopkins University, and later of the Carnegie Institution, as author and again as editor-in-chief of the magnificent *New International Encyclopedia*, he always recognized the great importance of geographical research. Dr Gilman was one of the earliest members of the National Geographic Society and often addressed its meetings, and has always been actively identified with its work. The Society owes much to his kindly, encouraging, and broad-minded counsel freely given during 20 years.

## THE PRODUCTION OF WHALEBONE\*

IN the early days of the whale fishery the valuable qualities of whalebone were not well known, and comparatively little of the product was saved. The first importation into England is supposed to have been in the year 1594, when a quantity was picked up among the wreckage of a Biscayan ship.

An idea of the decrease in the supply of whalebone and the corresponding increase in value can be gathered when it is shown from statistics that in 1853 the total production in the United States was 5,652,300 pounds and the average value per pound thirty-five cents, while in 1906 the entire production was about 96,600 pounds, which sold at an average of \$4.50 per pound!

\*Consult "Whalebone: Its Production and Utilization," by Charles H. Stevenson. Bureau of Fisheries Document No. 626.

Of the whalebone taken by American vessels during the last twenty-five years, more than 90 per cent. has been secured in the Arctic Ocean, and the remainder mainly in Hudson Bay and in the Atlantic. The total product landed from the American fisheries during the nineteenth century exceeded 90,000,000 pounds, worth about \$450,000,000 at the present market valuation.

The garniture of the mouth of the whalebone whales is totally different from that of the sperm whale. Instead of teeth, there is a strainer-like appendage called baleen, or whalebone, consisting of several hundred horny, elastic slabs or plates, which are attached to each side of the upper jaw. The number of slabs on each side ranges from 260 to 360. This number, as well as the length and quality, varies with the species and the size of the whale. The longest slabs are in the middle of each side, and they gradually decrease in length toward the ends of the jaw. When the whale's mouth is closed, the baleen fits into deep grooves; when the mouth is opened, the baleen springs forward so as to fill entirely the space between the jaws, permitting the water to pass through, but imprisoning the small mollusks upon which the animal feeds.

The lower edge of each slab of baleen, as it hangs from the upper jaw, is fringed with hair which resembles that of a horse's mane or tail, but is coarser and more brittle when dry. The external surface of the slabs has the appearance of enamel; the interior is fibrous and partakes of the nature of the hair-like fringe.

The material is regarded as a peculiar development of hair, each slab an agglomeration of hairs covered with enamel, and it is particularly interesting as indicating the transition from hair to horn.

The several species of bone-bearing whales yield baleen differing much in quantity, length, and quality. The choicest is from the bowhead of the Arctic Seas, yielding from 1,500 to 3,000 pounds each, the right-whale ranking





Photo by Herbert West

## MALAYS IN NATIVE COSTUME: SINGAPORE

next with 1,100 to 1,300 pounds, while the average yield of the fin-back and hump-back is only about two hundred and fifty pounds from each animal, and of little value because of the poor quality and insufficient length.

The economic value of whalebone is due to its combined qualities of lightness, elasticity, and flexibility, even when split into very thin strips. It has also the property of permanently retaining any shape that may be given to it when it is heated, and then cooled under compression. It is therefore unrivaled as material for use in whips, corsets, for dress stays and similar purposes.

The cutting of whalebone—that is,

changing the rough slabs into the forms and sizes suitable to the different uses—is carried on principally in New York City and Boston.

After delivery at the factory, in bundles containing 15 to 25 long single slabs which have been roughly cleaned, the first operation consists in cutting off the hair or fringe along the edge with a knife or a pair of shears. This hair ranges in length from two to eighteen inches, and is sold to brushmakers, who combine it with other bristle materials and use it in the manufacture of clothes-brushes.

Years ago whalebone was extensively used in making ribs for umbrellas and



A TAMIL BRIDE AND GROOM: SINGAPORE Photo by Herbert West

parasols, and was in demand for the manufacture of hoops, when that article of dress was fashionable. Another use was as covering for telescopes and other tubes, for this purpose the hair-like fringe and strips made from waste pieces being employed. These were employed also to make imitation haircloth for covering chairs and sofas.

The scarcity of whalebone has led to the introduction of many substitutes for use in corset and dressmaking, but so far few satisfactory ones have been found. Horn and rattan have been tried repeatedly without success, as they are liable to break and lack the resistance and lightness of whalebone.

#### AN AMERICAN SOUTH POLAR EXPEDITION

THE following communication from Commander Robert Edwin Peary, U. S. N., was presented by Herbert L. Bridgman, acting delegate of the United States of America to the Polar Congress recently held in Brussels:

"I beg to state that on my return from my coming Arctic expedition I shall endeavor, in every possible way consistent with my other duties, to promote and organize a national American Antarctic expedition to secure for this country its share of the honors and valuable scientific information still awaiting the explorer in that region.




Photo by Herbert West

CHINESE COOLIE WOMEN WHO WORK IN THE TIN MINES OF THE MALAY PENINSULA




Photo by Herbert West

CHINESE PEPPER PLANTATION, MALAY PENINSULA

The pepper plant is supported by poles, as shown in the illustration, growing to a height of 12 or 15 feet, and yields two crops a year. In the middle ages pepper was one of the most costly of spices. The fruit is a bright red berry of about the size of a pea.

"The project would include the building of another special ship on the same general lines and in the light of the experience gained in building and using the *Roosevelt*, and the utilization of the methods and equipment evolved during my past seventeen years of Arctic work. It would not contemplate my personal association with the expedition in the field.

"While it is too early now to make any definite statement, it is hoped that the Peary Arctic Club may lend its encouragement to the work.

"This project, I am happy to state, has the approval of President Roosevelt.

"At a subsequent session of the commission it is hoped to offer a more detailed presentation of the matter for such action or suggestions as the commission may see fit."

#### NATIONAL GEOGRAPHIC SOCIETY.

**T**HE annual banquet of the National Geographic Society will be held on Tuesday evening, December 15, at 7.30 o'clock, in the large banquet hall of the New Willard Hotel, Washington.

The dinner this year will be in honor of the United States Navy, and the guests of honor will include the Vice-President and Mrs Fairbanks, the Chief Justice of the United States, Mr Melville W. Fuller; the Secretary of the Navy and Mrs Newberry, the Attorney General, the Secretary of Agriculture, Admiral Robley D. Evans and Mrs Evans. The Society will also have as its guests distinguished representatives of foreign countries and of official circles. At the conclusion of the dinner there will be brief toasts by the Vice-President, by Mr Newberry, Admiral Evans, Miss Mabel Boardman, Secretary of the Red Cross, and Mr William E. Curtis. The event promises to be even more enjoyable than the banquets of 1906 and 1907.

The subscription is \$5.00 for each plate. Members have the privilege of bringing guests with them at the same price per plate.

*December 11*—"The Redemption of Ireland," by Mr William E. Curtis. No longer does the

Irishman in Ireland live on potatoes and peat. Illustrated.

*December 18*—"Present Conditions in Turkey," by Dr Howard S. Bliss, President Syrian Protestant College, Beirut.

*January 4*—"The Sierra Nevada," by Dr Grove Karl Gilbert. Illustrated.

*January 8*—"A Digger's Work in Palestine," by Dr Frederick J. Bliss, author of "A Mound of Many Cities," "Excavations in Palestine," etc. Dr Bliss has been conducting important excavations in Palestine for 20 years. In one mound he found eight cities buried one under another. Illustrated.

*January 15*—"The Non-Christian Tribes of the Philippine Islands," by Dr Frederick Starr, of the University of Chicago.

*January 22*—"The Panama Canal and the Spanish Main," by Mrs Harriet Chalmers Adams, author of "Wonderful Sights in Andean Highlands," "Land of the Incas," etc., in the NATIONAL GEOGRAPHIC MAGAZINE. How 40,000 men are making the dirt fly at Panama; how they are cared for; their mess halls and amusements. With an excursion to the Spanish Main. Illustrated with lantern slides and moving pictures.

*January 29*—"Abraham Lincoln—Boy and Man," by Mr W. W. Ellsworth, of the Century Co. The year 1909 is the centenary of Lincoln's birth.

*February 5*—Major General A. W. Greely, U. S. Army, will address the National Geographic Society. The subject of this lecture will be announced later. Illustrated.

*February 12*—"The Bird Islands of Our Atlantic Coast," by Mr Frank M. Chapman, of the American Museum of Natural History. Illustrated with lantern slides and moving pictures of the pelicans and fish hawks.

*February 19*—"Java—The Garden of the East," by Mr Henry G. Bryant. Mr Bryant, like the majority of travelers, describes this island as "the most beautiful and fascinating region in the world." Illustrated with lantern slides and moving pictures.

*February 26*—"Aerial Locomotion," by Mr Wilbur Wright or Mr Orville Wright.

*March 12*—"The Hunting Fields of Central Africa," by Mr Gardiner F. Williams, author of "The Diamond Mines of South Africa," and for 20 years general manager of the De Beers diamond mines at Kimberley. Illustrated with lantern slides and moving pictures.

*March 19*—"Ruwenzori, the Snow Crowned Mountain of the Equator," by Prof. Edwin A. Fay, of the Tufts College, President American Alpine Club.

*March 25*—"Brittany—The Land of the Sardine," by Dr Hugh M. Smith, Deputy Commissioner of the U. S. Bureau of Fisheries.

*April 2*—"Homes for Millions—Reclaiming the Desert," by Mr C. J. Blanchard, of the U. S. Reclamation Service. Illustrated with lantern slides and moving pictures.

# WALTHAM WATCHES

---

OBSERVATIONS BY GREAT OBSERVERS

---

## From Autobiography of HERBERT SPENCER

Vol. II, Page 167, American Edition.

"The presentation watch named in Prof. Youman's letter was one of those manufactured by the Waltham Watch Company. . . . It has proved a great treasure as a timekeeper and has excited the envy of friends who have known its performances."



"I find in a letter written in December, 1880, after the watch had been in my possession fourteen years, a paragraph respecting it which may fitly be quoted: 'I have several times intended to tell you how wonderfully well my American watch has been going of late. It has always gone with perfect regularity, either losing a little or gaining a little; but of course it has been difficult to adjust its regulator to such a nicety as that there should be scarcely any loss or gain. This, however, was done last summer. It was set by the chronometer-maker in July, and it is now half a minute too slow, never having varied more than half a minute from the true time since the period when it was set. This is wonderful going. As the Admiral says, one might very well navigate a ship by it.'"



(In 1890 it went with equal nicety; lost 42 seconds in half a year.)

**RALPH WALDO EMERSON**, the Concord Philosopher, used the Waltham Watch as a type of the highest development when he wrote in one of his Essays on Eloquence, in speaking of a man whom he described as a leader and a Godsend to his community: "*He is put together like a Waltham Watch*"

---

WALTHAM WATCH CO., WALTHAM, MASS.

Your courtesy in mentioning the Magazine when writing will be appreciated



**The Southwest** is full of

Merchandizing  
Banking  
Contracting  
Professions  
Clerking  
and all other lines of endeavor  
pay well.

Manufacturing  
Investments  
Mining  
Farming  
Skilled Labor

money-  
making

**opportunities**

**L**AND has been  
chase and set-  
fast, and business  
like manner.

thrown open, in large tracts, for pur-  
tlement. Populations are increasing very  
opportunities are necessarily growing in

Take advantage of the low Homeseeker's fares, offered on the first and  
third Tuesdays of each month, and visit this field of business activity.  
For further information in the matter, address



**JOHN SEBASTIAN**

Passenger Traffic Manager, Frisco Lines, ST. LOUIS, MO.



## MAPS

**W**E are making maps all the time; delicate little  
finely-drawn ones for books, large bold ones for  
the wall. These represent the best work being  
done in the United States to-day. And the  
United States makes as good maps as are made in Europe.  
Authors and Publishers having map work in contemplation  
would do well to write for specimens, and if we are advised as  
to work in mind we shall be glad to suggest ways of treat-  
ment. Engraving, black and prismaprint process color print-  
ing done as well.

**THE MATTHEWS-NORTHRUP WORKS**

BUFFALO, N. Y.

New York Office  
Madison Square Garden Tower  
Cleveland Office  
517 Citizens Building

Your courtesy in mentioning the Magazine when writing will be appreciated

## CLASSIFIED ADVERTISEMENTS

*Combines Dignity, Directness, and a  
Minimum of Expense*

### ENGINEERING EXPERTS--MINING, MECHANICAL, ELECTRICAL, CIVIL

**H. E. SMITH, Mining Engineer, Box 335, Ft. Smith, Ark.**  
General and Secret Investigations made in the Lead  
and Zinc Fields of Missouri, Oklahoma, and Arkansas  
for non-residents.

**MARTIN FISHBACK, Mining Engineer,  
El Paso, Texas, U. S. A.**

P. O. Box 70L. P. O. Box 146, 788  
Cable: "Fishback."

Codes: Western Union, Morning & Neal.  
Reliable examinations and reports. Plans for economic  
development of prospects and mines, and supervision  
of operations.

Special field: New Mexico, Arizona, and Mexico.  
Bank references furnished and required.

**LEE LATROBE BATEMAN, Consulting Engineer,**  
20 years' experience, Farming Specialist, Irrigation,  
Drainage, and Reclamations. Surveys and reports  
made on projected developments. Special Field--  
Louisiana and Texas Gulf Coast Region.  
Address, 55 West Eighty-second St., New York City.

**NORVAL J. WELSH, Mining Engineer.**

*Specialty*--The examination, organization, and develop-  
ment of gold, silver, copper, and lead mining properties  
throughout the Republic of Mexico and the Southwest.  
*Terms on request.*

San Antonio Club, The Engineers' Club,  
San Antonio, Texas. New York, N. Y.

**PERCIVAL M. CHURCHILL, Consulting Engineer,**  
6 Beacon St., Boston, Mass. Specialist in determining  
possibilities for Irrigation, Drainage, and Water Power  
Projects in any part of the world. Reports on pro-  
jected developments; existing developments improved.

### PATENTS AND TRADE-MARKS

**ALEXANDER & DOWELL, Attorneys at Law, 918 F  
St. N. W., Washington, D. C. (Established 1857), make  
Patent Causes a Specialty; Procure Patents and Trade-  
Marks; Render Expert Opinions on Patentability of  
Inventions and Validity and Infringement of Patents;  
Practice in all Federal Courts. Will send Book "T" of  
Information on request.**

**WANTED**--Management of large farm, ranch, or planta-  
tion by a man who thoroughly understands fancy,  
scientific, and practical farming.

Can give references and bond if necessary.

Address

W. S. DeVALL

R. D. 2

Maplewood, Ohio

## HENRY ROMEIKE'S BUREAU OF PRESS CUTTINGS

Reads every paper of impor-  
tance published in the United  
States, and through its European  
agencies in London, Paris, Berlin  
and Vienna every paper of impor-  
tance published in Europe and  
the British Colonies. One sub-  
scription on any given subject will  
bring notices from the United  
States, and if desired, also from  
European papers.

WRITE FOR TERMS

NEW YORK

110-112 WEST 36TH ST.

## Money Will Stretch

At least it will go further if spent in the right  
place. 50 PER CENT. SAVED BY OUR  
BIG OFFERS. We can stretch your money  
and save you a full 50 per cent.

LOOK! Here are the most remarkable  
Magazine Clubs ever offered.

### Special Offers

	REGULAR PRICE PER YEAR	Our Price
Metropolitan.....	\$1.50	\$1.50
Pearson's.....	1.00	
<b>Total.....</b>	<b>\$2.50</b>	

	REGULAR PRICE PER YEAR	Our Price
Parade.....	\$1.50	\$1.50
Woman's National Daily.....	1.00	
<b>Total.....</b>	<b>\$2.50</b>	

Metropolitan, Sunset, or Bohemian can be Sub-  
stituted for Pearson's in this Club.

	REGULAR PRICE PER YEAR	Our Price
Woman's National Daily.....	\$1.00	\$1.00
National Home Journal.....	.50	
<b>Total.....</b>	<b>\$1.50</b>	

	REGULAR PRICE PER YEAR	Our Price
Outing.....	\$3.00	\$2.25
Smart Set.....	1.25	
<b>Total.....</b>	<b>\$4.25</b>	

	REGULAR PRICE PER YEAR	Our Price
Pearson's.....	\$1.50	\$3.00
Metropolitan.....	1.50	
Smart Set.....	1.00	
Whitening.....	1.00	
<b>Total.....</b>	<b>\$5.00</b>	

OUTING OR SMART SET CAN BE INCLUDED  
IN ANY OF ABOVE CLUBS AT \$1.50.

ANY TWO \$1.50 MAGAZINES IN ABOVE  
CLUBS WILL BE SENT TO ONE OR DIFFERENT  
ADDRESSES FOR ONLY \$1.50.

PARIS MODES, THE GREATEST WOMAN'S  
MAGAZINE IN THE WORLD, WILL BE SENT  
TO ANY ADDRESS ONE YEAR FOR 25c.

	REGULAR PRICE PER YEAR	Our Price
National Home Journal.....	\$2.00	50c.
Paris Modes.....	.50	
<b>Total.....</b>	<b>\$2.50</b>	

Paris Modes..... 50c.

National Home Journal..... 50c.

and your choice of Pearson's, Metropolitan, Bohemian, or Sunset, to one or more addresses for one year, only \$1.50.

### Big Bargain Prices on Single Yearly Subscriptions

	REGULAR PRICE	OUR PRICE
Outing.....	\$3.00	\$1.50
Smart Set.....	1.25	.75
Pearson's.....	1.00	.75
Smart Set.....	2.00	1.50
Paris Modes.....	.50	.25
National Home Journal.....	.75	.25
Woman's National Daily.....	1.00	.50

Our prices are lowest. SEND FOR AGENT'S OFFER. THE PUBLISHERS  
quote or advertise better at different clubs, send your orders to us at  
this price.

We always acknowledge every order. This is very  
seldom done by any other agency.

These offers are good to old as well as new subscribers.

If you don't want all of the papers sent to one address, you can split  
the club and have them sent to any number of different addresses.

References: North Memphis Savings Bank, Mem-  
phis; or any business house in Memphis, or any  
magazine in our clubs.

Always order by Name of Club and send all orders  
direct to the

**Jones Brothers Company,**

600-606 Goodwyn Institute,

Dept. 226, Memphis, Tenn.

Send for our large price-list; it is free to any address

WE WANT AGENTS and REPRESENTATIVES  
in every city, town, and village in the United States  
to take subscriptions to our clubs. Send for our Big  
Agent's Offer.

Your courtesy in mentioning the Magazine when writing will be appreciated



Tarpon, Caught at  
Tarpon Beach, Texas

## Hunting and Fishing Along the Texas Gulf Coast

WITH hunting bag or creel there is no need of passing a single idle hour along the Texas Coast. The lordly tarpon offers more excitement than the northern muscallonge; and there are bass, sea trout, mackerel and dozens of other game fish. In season ducks and geese flock to the waters of the Gulf literally by "the million."

For the sportsman who has never been on the Gulf Coast of Texas, there's a treat in store. Besides the sport, it is an ideal spot in many ways—it abounds in health and pleasure resorts, especially attractive during the winter months. The invigorating air, dry and warm, and the bright sunshiny days combine in making a climate as nearly perfect as can be.

### How to Reach Texas

Ask your agent to sell you a ticket via St. Louis or Kansas City and the Katy. It is quicker and better to Galveston and San Antonio, from where you can reach any of the Gulf Coast resorts. For fares and full information, write

**W. S. ST. GEORGE**

Gen. Pass. Agt., M., K. & T. Ry.

946 Wainwright Building . St. Louis



FIRE

LIGHTNING

WIND STORM



## The Home Insurance Co.

### NEW YORK

ORGANIZED 1853

ELBRIDGE G. SNOW, President

Main Offices: 56 CEDAR STREET

**CASH CAPITAL, \$3,000,000**

ASSETS January 1, 1908	\$20,862,697
LIABILITIES (Including Capital)	13,659,486
RESERVE AS A CONFLAGRATION SURPLUS	500,000
NET SURPLUS OVER ALL LIABILITIES AND RESERVES	6,703,211
SURPLUS AS REGARDS POLICY-HOLDERS	10,203,211
Losses Paid Since Organization Over	110,000,000

When you pay for protection get that which is **ABSOLUTELY SURE**, no matter how many conflagrations happen anywhere.

Property Owners, Mortgagees, Executors, and Trustees desiring the best and surest insurance will appreciate the fact that the net assets of THE HOME—the surplus funds reserved for the exclusive protection of its policy-holders—are greater than those of any Fire Insurance Company operating in this Country.

Your courtesy in mentioning the Magazine when writing will be appreciated

# HIGGINS' { ETERNAL INK



Writes Everlastingly Black.  
Splendid in Fountain Pens.

AT DEALERS GENERALLY

Chas. M. Higgins & Co.  
Manufacturers

BRANCHES  
Chicago, London

271 Ninth St., Brooklyn, N. Y.

All the plates used in  
*The* NATIONAL  
GEOGRAPHIC  
MAGAZINE

are made by

The GILL Engraving  
Company

140 Fifth Avenue New York

Meet me at the College Inn, under the Albany,  
New York's Leading Rathskeller, a place  
to eat, drink and be merry. Music

ROBERT P. MURPHY, Proprietor

**HOTEL ALBANY**

41st St. and Broadway, N. Y.

Remodelled, Handsomely Furnished  
New Throughout



ABSOLUTELY FIREPROOF. In the heart of the City  
500 Rooms 300 Bath Rooms

European Plan. Cuisine Unexcelled.  
Gentlemen's Cafe, Ladies' Restaurant and  
Munich Rooms. Popular Prices.  
Plenty of life—but home-like.

\$1.00 per Day and Up. Send for Booklet



For extra rapid, critical work,  
indoors or out, the

## Bausch & Lomb-Zeiss New Tessar

is without a peer. It will produce  
beautiful and brilliant negatives  
when a lens of less light-gathering  
capacity would fail.

Its definition and covering power  
are unexcelled.

"Anastigmatics" is a very inter-  
esting booklet, sent upon request.

PRISM is a little magazine of lens informa-  
tion. Send for copy.

Our Name on a Photographic Lens, Field  
Glass, Microscope, Laboratory Apparatus,  
Scientific or Engineering Instrument is our  
guarantee.


Bausch & Lomb Optical Co.

CARL ZEISS, JENA      GEO. N. SAEGMULLER

Offices:  
New York      San Francisco  
Boston      Washington  
Chicago      London  
Frankfurt

ROCHESTER, N. Y.

Your courtesy in mentioning the Magazine when writing will be appreciated



## *To Our Readers*

**W**E ask every reader of this Magazine to recommend it to his or her friends. During the year 1909 the publication will be more entertaining, more instructive, more indispensable than ever. In its educational value we believe the Magazine is unequalled by any other periodical. It ought to be taken by every public and every school library in the United States and Canada.

The following quotations are from letters by readers of the NATIONAL GEOGRAPHIC MAGAZINE:

"The MAGAZINE seems, if possible, to grow more valuable and more beautiful with every number."

"There is always a happy time in my study when the NATIONAL GEOGRAPHIC MAGAZINE arrives. Although I take a large number of periodicals, there is not one which I enjoy more thoroughly and which reveals to me more that it is important for a thinking American citizen to know."—From *Andrew D. White, formerly Ambassador to Germany, Minister to Russia, ex-President of Cornell University, etc.*

"The NATIONAL GEOGRAPHIC MAGAZINE is just long enough and just short enough for its purpose. If you meet with a friend of mine say that I always read it through, which is more than I can say of most magazines. Then it is cheap beyond example."

—From *Edward Everett Hale, author of "The Man Without a Country."*

***National Geographic Magazine, Washington, D. C.***





THE HOME OF THE NATIONAL GEOGRAPHIC SOCIETY

An Association organized for "the increase and diffusion of knowledge," with headquarters at Washington, D. C.

## THE PLANT WORLD

A Magazine of General Botany Largely Devoted to Plant Geography and Explorations. Profusely Illustrated.



MARGIN OF THE OASIS OF EDNOVTA.

☞ Subscriptions, \$1.50 per year. New subscribers remitting before January 10, 1909, will receive the November and December numbers free. Sample copies on application.

THE PLANT WORLD, TUCSON, ARIZONA

☞ The September number contains the following articles:

**The Course of the Vegetative Seasons in Southern Arizona.** By Dr. D. T. MacDougal.

**Methods of Reproduction in Guayule (a Mexican Rubber Plant) and Mariola.** By Professor F. E. Lloyd.


**The Western Edge of the Colorado Desert.** By Prof. V. M. Spalding.

**Bower's Origin of a Land Flora.** By Dr. W. A. Cannon.

Your courtesy in mentioning the Magazine when writing will be appreciated



# Rambler - 1909



Model Forty-four, Four-Cylinder, 34 H. P. Price \$2,250

THE offset crankshaft, straight-line drive, safety starting device, large brakes, big wheels, and tires—these features were the vital factors in the Rambler success of the season just past. Its performance in the hands of every Rambler owner has surely confirmed this. These features increase the power, flexibility, and efficiency, assure safety, enhance the appearance of the car, improve the riding qualities, provide unusual clearance, and minimize tire trouble and expense.

In addition to certain refinements for the owner's comfort and convenience, the new Rambler features for 1909 include the Rambler spare wheel with inflated tire (extra charge), triple action springs, adjustable steering column, provision for magneto, convenient brake adjustment, and adjustable clutch spring. One high-power, seven-passenger model, with 123-inch wheel base and tire size 36 x 4½ inches, will be added to the Rambler line for 1909. Other details of this model similar to Model Forty-four.

## THE CAR OF STEADY SERVICE

# THOMAS B. JEFFERY & CO.

MAIN OFFICE AND FACTORY :: :: KENOSHA, WISCONSIN

Branches and Distributing Agencies :  
Representatives in all Leading Cities

CHICAGO

MILWAUKEE

BOSTON

NEW YORK

SAN FRANCISCO

Your courtesy in mentioning the Magazine when writing will be appreciated

THE  
NATIONAL GEOGRAPHIC  
MAGAZINE

AN ILLUSTRATED MONTHLY

EDITOR

GILBERT H. GROSVENOR

ASSOCIATE EDITORS

MAJOR GENERAL A. W. GREELY  
U. S. Army

ALEXANDER GRAHAM BELL  
Washington, D. C.

C. HART MERRIAM  
Chief of the Bureau of the Biological Survey  
U. S. Department of Agriculture

DAVID T. DAY  
U. S. Geological Survey

WILLIS L. MOORE  
Chief of the Weather Bureau, U. S. Department  
of Agriculture

R. D. SALISBURY  
University of Chicago

O. H. TITTMANN  
Superintendent of the U. S. Coast and Geodetic  
Survey

G. K. GILBERT  
U. S. Geological Survey

O. P. AUSTIN  
Chief of the Bureau of Statistics, Department  
of Commerce and Labor

ALEXANDER MEADIE  
Professor of Meteorology, U. S. Weather Bureau  
San Francisco

DAVID FAIRCHILD  
Agricultural Explorer of the Department of  
Agriculture

ALMON GUNNISON  
President St. Lawrence University

ROBERT HOLLISTER CHAPMAN  
U. S. Geological Survey

---

VOL. XIX—YEAR 1908

---

THE NATIONAL GEOGRAPHIC SOCIETY  
HUBBARD MEMORIAL HALL  
WASHINGTON, D. C.

# CONTENTS

---

	Page
In the Savage South Seas; by BEATRICE GRIMSHAW.....	1
Studies on the Rate of Evaporation at Reno, Nevada, and in the Salton Sink; by Prof. FRANK H. BINGLOW, U. S. Weather Bureau.....	20
Methods of Obtaining Salt in Costa Rica.....	28
Dr Bell's Man-Lifting Kite.....	35
More Changes of the Colorado River.....	52
Honors for Amundsen.....	55
Recession of the Glaciers of Glacier Bay, Alaska; by FREMONT MOSEI, U. S. Coast and Geodetic Survey.....	76
The National Geographic Society.....	78
Policemen of the Air; an account of the Biological Survey of the Department of Agriculture; by HENRY W. SHAW.....	79
A Few Thoughts Concerning Eugenics; by ALEXANDER GRAHAM BELL.....	119
The Carnegie Institution.....	124
A Jumping Salmon.....	124
Children of the World.....	126
Ten Years in the Philippines.....	141
A Bear Hunt in Montana; by ARTHUR ALVORD STULTS, Topographer, U. S. Geological Survey.....	149
A Journey Through the Eastern Portion of the Congo State; by Major P. H. G. POWELL-COTTON.....	155
In the Valley of the Niger.....	164
Marking the Alaskan Boundary.....	176
A Drowned Empire; by ROBERT H. CHAPMAN.....	190
Haiti: A Degenerating Island: the Story of its Past Grandeur and Present Decay; by Rear Admiral COLBY M. CHESTER, U. S. Navy.....	200
The Madura Temples; by J. S. CHANDLER.....	218
The Bear Hunt.....	222
Among Honest People: Straw sandals for sale by the roadside near Arita, Japan; by ELIZA R. SCUDMORE.....	223
The Native Oysters of the West Coast; by ROBERT E. C. STEARNS, Honorary Associate in Zoölogy, U. S. National Museum.....	224
Topographic Maps Issued by the Geological Survey in 1907.....	227
National Geographic Society.....	230
Along the Old Inca Highway; by HARRIET CHALMERS ADAMS.....	231
Home-Making by the Government; by C. J. BLANCHARD, Statistician, U. S. Reclamation Service.....	250
Medieval Tales of the Lop Basin in Central Asia; by ELLSWORTH HUNTINGTON.....	289
The Key to the Pacific; by Hon. GEORGE C. PERKINS.....	295
Hawaii for Homes; by H. P. WOOD.....	298
Why Nik-ko is Beautiful; by J. H. DE FORREST.....	300
Where East Meets West; by MARIAN C. COPPIN.....	309
An American Fable; by GIFFORD PINCHOT, Chief of the United States Forest Service.....	345
Persia: the Awakening East; by W. P. CRESSON.....	356
Conservation of Our Natural Resources.....	384
The Nome Gold Fields.....	384
Geographical Congress.....	385
New Topographic Maps.....	386

# CONTENTS

III

	Page
One Season's Game Bag With the Camera; by HON. GEORGE SHIRAS, 3RD.....	387
Peary's Polar Expedition.....	447
Magnetic Survey of the Pacific.....	447
The North American Indian.....	448
Books Received . . . . .	452
The Magic Mountain; by J. N. PATTERSON.....	457
Notes on a Zoological collecting trip to Dutch New Guinea; by THOMAS BARBOUR.....	469
Among the Mahogany Forests of Cuba; by WALTER D. WILCOX.....	485
Notes and Scenes from Korea.....	498
Some Human Habitations; by COLLIER COBB.....	509
Is Our Noblest Volcano Awakening to New Life; by A. H. SYLVESTER.....	515
Further Notes on Dutch New Guinea; by THOMAS BARBOUR.....	527
The Pacific: the Most Explored and the Least Known Region of the Globe; by LEOPOLD BLACKMAN . . . . .	546
Biskra, the Ziban Queen; by MRS. GEORGE C. BOSSON, JR.....	563
Location of the Sir John Franklin Monument.....	596
Some Wonderful Sights of the Andean Highlands; by HARRIET CHALMERS ADAMS.....	597
As Seen from a Dutch Window; by JAMES HOWARD GORE, Professor of Mathematics, George Washington University.....	619
Peasant Life in the Black Forest; by KARL FREDERICK GEISER.....	635
How the World is Shod.....	649
Ten Years of the Peary Arctic Club; by HERBERT L. BRIDGMAN.....	661
Cuzco, America's Ancient Mecca; by HARRIET CHALMERS ADAMS.....	669
Cork . . . . .	693
Across Widest Africa; by A. HENRY SAVAGE LANDOR.....	694
Conservation League of America; by HENRY GANNETT, Geographer of U. S. Census.....	737
Comparison of Our Unprotected with Our Protected Forests.....	739
The Ruined Cities of Asia Minor; by ERNEST L. HARRIS, American Consul General to Smyrna. . . . .	741
Bulgaria, the Peasant State.....	760
Servia and Montenegro.....	774
Notes on Macedonia.....	790
The Oil Treasure of Mexico; by RUSSELL HASTINGS MILLWARD.....	803
National Geographic Society.....	805
In Quaint, Curious Croatia; by FELIX J. KOCH.....	809
Some Ruined Cities of Asia Minor; by Consul General ERNEST L. HARRIS.....	813
Our Neglected Southern Coast; by ALFRED GOLDSBOROUGH MAYER.....	859
Scenes from the land where everybody dresses in white.....	871
Daniel Coit Gilman.....	883
Whalebone . . . . .	883
An American South Polar Expedition.....	885
National Geographic Society.....	888

## ILLUSTRATIONS

---

	Page
The village plate—Fiji.....	3
A root of Yanggona from which the intoxicating drink of the Fiji Islanders is made....	3
Vanilla plant and bean.....	4
Drying vanilla—Fiji . . . . .	4
A Fijian in festival dress.....	5
A Fijian in Sunday dress—Fiji.....	5
Infant head-binding to make the head conical—New Hebrides.....	6
Malekula warrior—New Hebrides.....	8
The woman's dance.....	9
Dancing and singing.....	9
Bringing out the mummy from the "Hamal".....	10
Typical idols in a New Hebrides village.....	11
A notorious cannibal—New Hebrides.....	12
Poisoned arrows . . . . .	12
In the yam fields—New Hebrides.....	13
Shooting fish—New Hebrides.....	14
Tannese scar-tattooing—New Hebrides.....	15
Looking out for trouble.....	16
The allies coming in.....	16
Bushmen coming to see a white child.....	19
Fashions in Erromanga—New Hebrides.....	19
The Salton Sea and the Salt Creek trestle.....	21
Reno reservoir, tower No. 2.....	22
The five towers used in the evaporation experiments, Reno reservoir.....	25
Scenes near Reno, and the experimental towers.....	27
Obtaining salt at Caldera, Costa Rica.....	29
Provided with wooden spades, the peones gather the salted earth into long, narrow heaps.	30
The heaps thus made and the low water at the distance.....	30
Collecting the salted earth.....	31
Filtering out the salt.....	32
Vaporizing the salt solution.....	33
Weathering the salt.....	34
Practice drill with a small kite.....	35
Views of the aerodrome shed in which the giant man-lifting kite, the Cygnet, is housed..	36
View of the aerodrome shed.....	37
The Cygnet placed on board the raft.....	37
Members of the Aerial Experiment Association.....	38
Front view of the Cygnet, showing the manhole in the center.....	39
Another view of the giant "Cygnet".....	40
Towing the giant kite, preparatory to sending it aloft.....	41
Views of the kite in the air.....	42
Another view of the kite aloft.....	43
Views of Cygnet in air.....	44
After the descent—floating on the water, waiting to be picked up.....	45
Picking up the Cygnet.....	46
The Cygnet safely lifted on to its raft.....	46
End view of the Cygnet.....	47
The manhole . . . . .	47

# ILLUSTRATIONS

V

	Page
Another view of the Cygnet showing the manhole.....	48
Front view of the raft and kite.....	49
Towing the kite, with Lieutenant Selfridge aboard.....	50
All ready for the ascent.....	51
Just before the ascent.....	52
Kite with man aboard, flying at a height of 108 feet.....	52
Changes in the estuary of the Colorado river.....	54
Captain Roald Amundsen.....	55
Cooking vessel of the Eskimo.....	59
Eskimo toys.....	59
Eskimo means of making fire.....	60
Eskimo encampment.....	61
Eskimo cooking pot.....	66
Monument in memory of Sir John Franklin.....	67
Eskimo.....	67
The head of an Eskimo fishing spear.....	69
Eskimo hunter.....	70
Eskimo.....	71
Coal floating down the Ohio river.....	73
Glaciers.....	77
Four common seed-eating birds.....	78
Sparrow hawk.....	81
A useful bird of prey.....	82
Cactus wren.....	83
Golden eagle.....	84
A barred owl.....	85
A monument to the industry of barn owls.....	85
Pellets thrown up by owls.....	87
Three-toed woodpecker.....	88
Clark crow.....	88
Sage hen.....	90
Ring-tailed civet cat.....	92
Texas wild cat.....	93
Not dead, but playing possum.....	94
Common skunk wading through slush.....	95
Gray fox.....	96
Coyote pups.....	97
Typical breeding grounds of coyotes.....	97
A mute witness to the destructiveness of Michigan wolves.....	98
Apple tree killed by rabbits.....	99
Apple tree killed by field mice.....	99
Prairie dogs at mouth of burrow.....	100
Very young cottontail rabbits in nest.....	101
Field mouse.....	102
Sections of morning glory roots stored by field mouse.....	103
Shelter house on fox farm in Maine.....	104
Aspen being felled by beaver—note size of chips.....	105
Beaver dam from below—note storage pond above dam.....	105
Hudson bay sable.....	106
Orange groves of southern California.....	107
Elk in deep snow.....	109
Buffalo in Yellowstone Park.....	110
Twin black bear cubs.....	111



	Page
Royal terns breeding on Battledore Island.....	112
A brown pelican colony, Pelican Island reservation.....	113
California murrelets on three arch rocks, off the Oregon coast.....	114
Cormorants nesting on three arch rocks bird reservation, coast of Oregon.....	115
Young Cormorants, Devil's Lake, North Dakota.....	116
Salmon caught in the act of trying to leap up the falls of the Shinn.....	125
Fun for the boys and girls in their favorite schoolground, Ostre Anlaeg, Copenhagen, Denmark.....	126
Boys and girls of Ave Maria Charity School, Granada, Spain.....	127
Infant coolies in China.....	128
Pupils of a missionary school in China.....	129
Little Japanese school-boys engaged in a lively tug of war.....	130
Girls under the trees—Tokio, Japan.....	131
A group of Burmese children.....	132
India of tomorrow.....	133
A group of school-girls in Kapiolani Park, Honolulu, Hawaii.....	134
School in Ceylon, showing pupils, teacher, and school-house.....	135
Javanese at Garoet—Javanese women and children.....	136
West Indian pickaninnies, scholars, and teacher before a school-house in Jamaica.....	137
United States school on Indian reservation at the second Mesa of the Moki country.....	138
Meeting at mission school at Nibunza Bobuna Village, Congo.....	139
Boys studying on the housetop at Assiout, Egypt.....	140
Characteristic scene in Northwestern Montana.....	150
Typical views in Northwestern Montana.....	152
Pack-train crossing the range.....	153
View from Kootenai Mountain, looking south.....	153
Major Powell-Cotton with two of his pygmy trackers.....	157
A group of pygmies.....	158
A forest giant, with tent between two embedded roots.....	159
Floating village of Katanga, as seen from the shore.....	160
Three huts of the floating village, Katanga.....	161
Wall of burnt clay surrounding a village near Timbuktu, Africa.....	162
Natives near Timbuktu, in the valley of the Niger.....	162
A young girl, near Timbuktu.....	163
A native hut showing burnt clay wall—scenes in French territory in the valley of the Niger.....	163
Granary in the valley of the Niger.....	164
Making cassava bread—Saint Vincent, West Indies.....	165
Making tortillas—Salvador, Central America.....	166
Tortilla market—Guadalupe, Mexico.....	167
A bread "Wallah"—Jeypore, India.....	168
A bakery in Japan.....	169
Two women grinding at the mill—Palestine.....	170
Baking bread in Syria.....	171
Bread of the Orient, Egypt, and Turkey.....	172
An old-fashioned bakery still used in sections of Canada and the United States.....	173
Making the "flat bread" of the Norwegian peasant.....	174
Making the "flat bread" of the Norwegian peasant.....	175
The laboratory of an American bakery, where all the ingredients are carefully tested.....	176
The dough room of an American bakery, where the fermentation of the dough is developed.....	177
Moulding the loaves of bread in an American bakery.....	178
Cooling room of an American bakery, where thousands of loaves are cooled by pure air.....	179
Kate's Needle, Alaska.....	180

# ILLUSTRATIONS

VII

	Page
The Brady Glacier.....	181
Marking the Alaskan boundary.....	182
The surface of the "Hugh Miller" glacier.....	183
Triangulation party returning from a trip to a station near the Muir glacier.....	183
View up Queen inlet toward the boundary line—the "Carroll" glacier shows in the back-ground.....	184
A view showing how a surveyor should be shod who has much traveling to do on ice....	185
An observing party climbing a very steep slope to a triangulation station.....	185
Silk sleeping tent, weight about 8 pounds, 9 x 10, showing cots and sleeping bags.....	186
An observing party returning to camp from a triangulation station on a snow field which is a little soft from the action of the sun.....	187
"Camp diversion".....	187
Sunset views in July.....	188
Taking a swim in a pool on the mountain top.....	189
Scene in Dismal Swamp—southern margin, near Elizabeth City, N. C.....	191
A well-constructed drainage ditch—side slope prevents caving and erosion.....	192
A poorly constructed drainage ditch—sides caved and eroded.....	193
Road-making across newly reclaimed tract of swamp land in Sacramento valley.....	194
Type of conveyor dredge used in channel-deepening.....	195
Reclaimed Shiocton swamp, Wisconsin—a crop said to be 20 tons per acre.....	196
Difficulties encountered in survey of Sacramento valley (U. S. Geological Survey party)...	197
Minnesota swamp survey (U. S. Geological Survey party en route).....	198
Hand-ditching by contract labor, Holbeck's swamp, near Charleston, S. C.....	198
Topographer at work in Tule swamp of Sacramento valley, California.....	199
Cathedral and Union Club, Cape Haitien.....	207
Citizens of Cape Haitien.....	208
Boys of Santo Domingo.....	213
Sketch map of Haiti.....	215
Colonnade of Golden Lily tank, with paintings of Siva's sports.....	219
Porch of a thousand pillars—Madura.....	220
Golden Lily tank—Madura.....	221
Teppakulam or raft tank—Madura.....	222
Among honest people.....	223
School children in a Swiss town.....	228
Crossing a Swiss lake.....	229
"Padaung" woman and child—South Shan States, Burma.....	230
Our equipage on the road to Cuzco—Mrs. Adams and the Cholo driver.....	232
Foot-bridge of woven willow over River Vilcanota, on the road to Cuzco.....	233
Foot-travelers.....	234
Inca burial tomb and Andean hut of mud and thatch.....	234
Quichua farmers.....	235
Plowing at an elevation of 11,000 feet.....	235
What the Quichua farmer lacks in modern machinery he makes up in the decorative head-dress of his oxen.....	236
Harvesting on the roof of the world.....	237
Gathering fuel for the home.....	238
Rear guard of a llama train.....	239
Beggars.....	239
Quichua girls returning from mass.....	240
A full-blooded Quichua.....	241
The patient beasts of burden of the Andean highland.....	242
Resting at a wayside hut.....	243
"As in the days of Atahualpa".....	244

	Page
The decorated leader of the llama train.....	245
"With heads bowed and uncovered they stood, as in the long ago, greeting their beloved Cuzco, sacred city of the sun.....	246
A herd of llamas off duty. The pyramid is a mirage.....	247
Farming in the world's roof garden.....	248
Ruins of the Temple of Viracocha.....	249
Pumping barge of the U. S. Reclamation Service—Williston project, North Dakota.....	251
Cattle knee deep in alfalfa—Garden City project, Kansas.....	254
Blanchard Falls—Minidoka project.....	255
In Gunnison canyon—Uncompahgre project, Colorado.....	256
Raising hogs in the Klamath valley—Klamath project, Oregon.....	259
View showing cultivated land in the lower valley of the Yakima river, Washington.....	260
Pear tree in orchard of J. H. Forman and picture of owner—near Parker, Washington, under Sunnyside canal.....	261
Yakima maiden picking hops—Yakima project, Washington.....	262
One acre of Concord grapes in orchard of William Squire, near Zillah, Washington.....	266
Remains of a vanished race.....	269
The capital grounds from the southwest corner of the capitol building, Phoenix, Arizona..	270
Baled hay storage building at the Chandler ranch, 6 miles south of Mesa, Arizona.....	271
Cholla cactus on the desert between government wells and desert wells, Roosevelt road— Salt river project.....	273
Building homes on the desert in anticipation of the opening of the government works— Salt River project.....	274
Pure-blooded Apache laborers constructing a road through the desert—Salt River project, Arizona.....	275
The top of Fish Creek Hill, Arizona.....	276
Raising melons in the Salt River valley, Arizona.....	280
The raising of grapes in the Salt River valley, near Mesa, Arizona.....	281
Almond orchard in bloom in the Salt River valley, Arizona.....	282
Date tree in Salt River valley, near Mesa, showing the enormous crop of dates on one Salt River project.....	273
The Ivy Ranch, near Phoenix, Arizona—Salt River project, Arizona.....	284
Watermelons in young peach orchard farm, Kerman, California.....	287
The sea of sand of the Takla Makan desert.....	288
The sea of salt of the Lop desert.....	288
A Loplik house of reeds.....	291
Loplik women and children.....	291
Æolian erosion in the Lop basin.....	292
Chantos of the oasis of Khotan gathered for the weekly summer fete in honor of the life- giving river.....	293
The oasis of Khotan.....	294
The Crossroads of the Pacific.....	296
The Monseki of Rinno Temple, Abbot Hikosaka.....	301
The Wind God in Iemitsu's mausoleum.....	302
Near Ieyasu's mausoleum.....	303
The volcano Asama.....	304
Kusatsu Hot Springs, between the volcanoes Asama and Shirane.....	305
Kusatsu Hot Springs, No. 1. Inside the bath-house for men.....	306
Kusatsu, No. 2.....	307
Kusatsu, No. 3.....	308
Falls of the Kerka—Dalmatia.....	310
Ragusa, Queen of Dalmatian cities.....	311
Peasant carding—Dalmatia.....	314

# ILLUSTRATIONS

IX

	Page
Women near Spalato—Dalmatia.....	315
Two beaux in "The Bocche".....	316
At Zara—Dalmatia . . . . .	317
A wayside fountain—interior Dalmatia.....	318
Bocche di Cattaro from the mountain road to the capital of Montenegro.....	321
Saint Savina, a Greek orthodox monastery in the "Bocche".....	322
A Montenegrin dandy.....	323
A Montenegrin official.....	324
A Montenegrin bride.....	325
Main street, Cetinje, Montenegro.....	326
Canoe on the Lake of Scodra.....	329
Albanian tribesmen in Scodra bazar.....	330
Country woman—Herzegovina . . . . .	333
Herzegovina peasants traveling fourth class.....	334
Sarajevo pack ponies en route to market.....	335
Herzegovinian women in the streets of Saint Savina.....	336
Moslem women, Mostar Herzegovina.....	337
Herzegovinians and Bosnians at a fiesta.....	339
Bosnian houses—Jesero . . . . .	340
Jesero, Bosnia . . . . .	341
Jayce, Bosnia—a Greek orthodox beauty.....	342
Jayce, Bosnia—Turkish fountain.....	343
Sheep and Goats—Jayce.....	344
Five hounds of Mr. John B. Goff's pack.....	352
Wolverine climbing a tree to escape pursuing dogs.....	353
Bear climbing a tree to escape pursuing dogs.....	354
The Fish Hawk Creek bear.....	355
His Imperial Majesty Mohammed Ali, Shah of Persia, wearing the Kajar.....	358
His Imperial Highness, the Crown Prince of Persia.....	359
The Anderoom palace . . . . .	359
Armenian girls of the province of Urumiah, where the Persian disturbances were greatest.....	362
The High Priest Sayed Abdollah Moshtehid of Teheran.....	363
An ancient Persian village near the Turkish frontier.....	364
A Persian drug shop and well—Teheran.....	367
Persian bakery to the left and grocer's shop to the right—Teheran.....	368
A wagon load of bread—Teheran.....	369
A Persian merchant of second-hand clothing—Teheran.....	370
"Kejavcha," the uncomfortable chairs in which women and children travel in Persia.....	371
A caravansary or "hotel" on the road to Shiraz, Persia.....	372
Crowd of Persian revolutionists.....	374
Crowds of refugees at the British legation during the agitation for a constitution.....	375
Mohammedan high priests, leaders of the constitutional revolt in Teheran.....	376
Funeral of a Persian high priest—Teheran.....	377
Copper vessels used for the cooking of food for the constitutional refugees at the British legation . . . . .	378
A mountaineer of South Persia, near Bushire, on the Persian gulf.....	380
An aristocratic young Persian lady.....	381
Ferry-boats at Bagdad, on the Tigris.....	382
Another view of the boats used at Bagdad.....	383
Outline map of Persia.....	384
"Merry Widow" hats six feet in circumference.....	386
Wreckers eyeing the Physalia with interest.....	391
The Physalia on a reef.....	391

	Page
Curly tailed lizard, Cay Verde.....	392
Resting after the hurricane on Upper Gold Ring; an abandoned negro hut.....	392
General view of booby and man-o'-war colonies.....	393
Boobies on coral reef, 75 feet above the sea, one of the highest coral cliffs in the Bahamas.....	394
Western part of the booby colony, on the elevated portion of the island.....	395
Parent boobies covering young from direct sun heat of 130 degrees.....	396
Nesting booby, with young displaced in foreground.....	396
Only young twin boobies noticed in 700 nests.....	397
The parent boobies stand guard night and day except when searching for food.....	397
Boobies in flight—note fan-tails.....	398
Young booby in final gray plumage just before changing to adult.....	398
Man-o'-war birds soaring 100 yards overhead on motionless wings.....	399
Breeding colony of man-o'-war birds.....	400
Young man-o'-war bird at close range.....	401
Male and female man-o'-war birds flying over sea grape thicket—note wing action and forked tails.....	403
Five nests of man-o'-war birds in a radius of six feet—this bird has but one young.....	403
Man-o'-war bird descending on nest—note remarkable forward wing movement.....	404
Female man-o'-war bird, showing extreme extent of its wing, 8 feet from tip to tip.....	405
A contrast: Old bedraggled cow moose, indifferent to approaching canoe; magnificent bull moose in action—Nictau lake.....	408
Large cow moose detecting scent from camera blind—Red Brook creek, New Brunswick.....	409
Bull moose struggling ashore.....	409
Bull moose taken in July, 1907, and again by flashlight three nights later.....	410
An early foggy morning on Nictau lake, 5 a. m.; cow moose feeding.....	411
Buck white-tail deer at New Brunswick trout stream.....	411
Daylight—bull moose swimming so rapidly that it required three paddles to overtake him (4 p. m.).....	412
Flashlight—cow and calf moose—Upper Tobique river, New Brunswick.....	413
Daylight—cow moose photographed at eight feet from blind.....	414
Flashlight—large bull moose—Upper Tobique river, New Brunswick.....	417
Third picture of the big bull moose that was photographed four times in twenty minutes.....	418
Pair of young white-tail deer—Tobique river, New Brunswick, July 8, 1907.....	419
Flashlight—young bull moose gazing with interest at approaching jack light—Nictau lake, New Brunswick, July 2, 1907.....	420
Flashlight—boat rigged for night hunting with cameras, showing flashlight apparatus and jack lamp; taken 1893.....	421
A 75-pound timber wolf trapped on a deer runway near author's camp, Lake Superior, July 29, 1907.....	423
Five hundred forest mushrooms at the base of a hard maple, Lake Superior.....	423
A sapsucker making fresh sap basins in bark, where it also catches flies attracted by the sweet fluid; July 26, 1907.....	424
Another view, showing regularity of sap basins covering six weeks' use.....	424
Mink taking its own picture by flashlight by pulling on a string baited with fish—White Fish river, Michigan; July, 1907.....	425
Flashlight—white-tail deer, with porcupine to right—July 28, 1907; White Fish lake, Michigan.....	426
Two extremes—a Florida owl and a Canada jay or whiskey jack.....	427
Deerlake, Sandy River district, Newfoundland.....	428
Testing camera with thread set across caribou trail.....	429
Doe and fawn that took their own pictures several hours later—Newfoundland, October 20, 1907.....	429
Daylight—weasel, Newfoundland; its nimbleness makes it hard to photograph.....	430



# ILLUSTRATIONS

XI

	Page
Caribou stag, doe, and fawn; one-half of the does carry small horns; the fawn is assisted by the suction in swimming.....	430
Caribou in agonized rush to escape canoe.....	431
Caribou swim slowly, but go ashore with great speed.....	431
Caribou in herds swim compactly; suction helps those in rear.....	432
Very large caribou stag, taken in rough water and on a dark day.....	433
Caribou stag with symmetrical horns photographed at eight feet; note beautiful white collar carried by stags only.....	433
Rising flight of pelicans—(a) wings seen at different angles; (b) where it resembles the Canada goose . . . . .	435
Side flight of pelicans.....	436
Approaching flight of pelicans.....	437
A group of fine old pelicans, with a few young in foreground, all facing one way.....	438
About 1,000 young pelicans bathing and playing at water's edge.....	438
Groups of young pelicans sleeping and preening themselves.....	439
Young pelican in "gooseflesh" phase.....	440
Pelicans in shadow of approaching thunderstorm.....	441
Pelicans coming from the ocean to Indian river with fish for young.....	442
Male and female quail in orange grove—Halifax river, Florida; April 1, 1908.....	443
Catbird eating orange—Halifax river, Florida; April 1, 1908.....	444
Brown thrasher approaching orange.....	444
Wild gray squirrels eating oranges—Halifax river, Florida; April 1, 1908.....	445
The Apache . . . . .	449
Chief Garfield—Jicarilla—Apache . . . . .	450
Jicarilla—Apache maiden . . . . .	451
Nesjaja Hatali—Navaho . . . . .	453
Luzi—Papago . . . . .	454
Sunset from Mt. Wilson.....	459
Sea of fog from Mt. Wilson.....	460
Sea of fog from Mt. Wilson.....	461
A storm in the mountains.....	462
Entitled Snow Yucca.....	463
Cottages—Mt. Wilson in winter.....	464
Mt. Wilson hotel and cottages in winter.....	465
San Antonio or "Old Baldy" in winter from Mt. Wilson.....	466
Night view from Mt. Wilson.....	467
Papuans among the little colony of traders.....	470
Papuan women . . . . .	472
Papuans near the mission at Dorey.....	475
A Papuan of Dorey.....	476
One of our best Papuan helpers at Dorey.....	477
Men of Dorey.....	478
End view of a communal "Long House" near Dorey.....	479
Papuan children . . . . .	480
Papuan canoes . . . . .	481
Jobi Island women.....	482
A Wiak Island canoe.....	483
Hauling mahogany logs from the forest—Cochinos bay, Cuba.....	487
One of the surly men of Meosboendi, Wiak Island.....	484
A field of corn in a clearing.....	488
Semi-piratical sea captain of a trading schooner on the south coast of Cuba.....	489
Old man and a typical native house—Cochinos bay, Cuba.....	490
The day after the cyclone of October 17, 1906—Cochinos bay, Cuba.....	493



	Page
A sunset on Cochinob bay, Cuba.....	495
Map of Bay of Cochinob.....	497
A missionary's water-carrier in Pyengyang, Korea.....	498
Most of the carrying in Korea is done by men.....	499
A wayside shrine just inside the Seven Star gate, Pyengyang, Korea.....	500
A Korean bride in chair.....	500
Buddhist fish inside monastery at Hyang San, North Korea.....	501
A wishing stone.....	501
A Korean lady of the court.....	502
Korean father and two children.....	503
Stone carving symbolizing long life—Seoul, Korea.....	504
Boys of heathen school, Korea.....	505
Devil house near the entrance to Yeng Hyen, Korea.....	506
Interior of devil house.....	507
Part of the gallery of names on top of Yak San (mountain), Yeng Byen, Korea.....	508
Fisherman's kitchen—Shackelford Island, North Carolina.....	510
Fisherman's camp—Shackelford bank, North Carolina.....	511
Seminole Indian home near Miami, Florida.....	512
Harvest homes at Gabii.....	513
Goat herder's house in Texas.....	514
Mt. Hood from Sandy river bluffs, looking east up Sandy river.....	516
Relief map of Mt. Hood.....	518
Climbing Zigzag glacier—guide in front cutting steps.....	522
At work on the top.....	522
Eliot glacier, at northeast side of Mt. Hood.....	523
Another view of Eliot glacier.....	524
Eskimo beauties from Godthaab, Greenland.....	526
An early morning view of the village of Kajo, in Humboldt bay.....	528
The "Karriwarri" or sacred house at Djamna.....	530
A man of Djamna standing by the bow of his canoe.....	531
Men of Djamna Island.....	532
The sacred structures of Tobadi, Humboldt Bay.....	533
The great "Karriwarri" at the village of Tobadi, in Humboldt Bay.....	534
Scene in Humboldt Bay.....	535
Men of Tobadi Village.....	536
Trading with the natives: Humboldt Bay.....	537
Papuans ferrying the writer from Tobadi Village to Metu Debi Island, in Humboldt Bay.....	538
Women going calling along a village street of Tobadi.....	538
A village street in Tobadi, Humboldt Bay.....	539
Papuan guides.....	540
An archer at Humboldt Bay, using a fish arrow.....	541
The very rare Proechidna, or egg-laying ant-eater.....	542
A Papuan tree kangaroo climbing: found only in forests of New Guinea.....	543
A cassowary at Sorong, New Guinea.....	544
Leaving New Guinea.....	545
Sketch map of the Pacific Islands.....	547
Native assembly house: Bora, Society Islands.....	548
Mabu, a village in the Fiji Islands.....	550
On Kambara Island, Fiji.....	552
Native fighting man: Moen Island, Caroline Islands.....	553
Old king of Mual district and two of his wives, Caroline Islands.....	556
Men of Potnapi Island, Caroline Islands.....	557
Daughters of Chief Nakiroro, Gilbert group.....	558

# ILLUSTRATIONS

XIII

	Page
Native women and children: Tongufali village, Ellis group.....	559
House of Johnnie Toga, Vavū Island, Tonga group.....	560
Native princess "Mele"—Niue Island, Tonga group.....	561
Native child, Low Archipelago.....	562
Sketch map of Algeria.....	564
Zouaves at Setif.....	565
Ships of the desert.....	566
On the road to Biskra.....	567
Looking across the desert on the route to Biskra.....	578
A canyon in the outskirts of Biskra.....	571
In the palm gardens: Biskra.....	572
Gossiping on a street corner: Biskra.....	573
The horseless plough.....	574
The roads about Biskra have a biblical atmosphere.....	575
Outside a café: Biskra.....	576
A rest before the desert journey.....	576
A typical barber shop: the open street.....	577
Street scene in Biskra.....	578
An Ouled-Nail: Biskra.....	578
A seller of bread.....	579
An Ouled-Nail.....	579
A happy family: Biskra.....	580
Dancing girls: Biskra.....	580
A war lord of the desert.....	581
Rapid transit is not essential in Biskra.....	581
A street crowd: Biskra.....	582
The market place: Biskra.....	583
Playing marbles: Biskra.....	584
A teacher administering discipline to a pupil by rapping his hands: Biskra.....	585
Gathering the dates.....	586
A rivulet of muddy water which flows through the main street of Sidi-okba.....	588
Bedouin encampments passed on the road from Biskra to Sidi-Okba.....	591
The fourth posture of the devout Mussulman at prayer.....	592
He bows to the ground three times.....	593
The fruit that looks like a watermelon is in reality a lemon.....	594
Qahatika water girl.....	595
Liliental's gliding machine.....	596
A doorway carved out of a single block of stone in the pre-Incasic temple at Tiahuanaco, Peru.....	598
In the ruins of the oldest city in the new world, Tiahuanaco.....	599
Ruins of the temple, Tiahuanaco.....	600
Women of the Tiahuanaco.....	600
Women of the Tiahuanaco of today.....	601
The village band, Tiahuanaco.....	602
Gandy hats worn by the men of Tiahuanaco at fiestas.....	603
Sailing on the lake of the clouds.....	605
Sketch map showing location of Lake Titicaca and Andean Highlands.....	606
Constructing a balsa of reeds on an islet of Lake Titicaca.....	606
Ferrying mules in the reed boats.....	607
Embarking on a balsa.....	608
View of a part of the deck of a balsa.....	608
Ferry-boats waiting for a fare, Lake Titicaca.....	609
On the trail to the valley of Yucay, bordered by Spanish broom.....	611

	Page
The valley of Yucay.....	612
Ruins of the fortress of Ollentayrambo, in the valley of Yucay.....	614
Ruins of the fortress of Pisac. Astronomical stone, Pisac. In the valley of Yucay.....	615
Types seen in the valley of Yucay, Peru.....	616
A flock of alpacas, seen in the valley of Yucay.....	617
Quaint costumes of village girls on the wharf beside the fishing boats, Zuyder Zee.....	623
Neighbors, big and little, in a tidy street of a Dutch town.....	626
Picturesque and thrifty Dutch country women with milk pails balanced on wooden yokes.....	631
A hamlet in the Black Forest.....	636
A typical Black Forest vale in June.....	637
A main forest road and road mender.....	639
A wayside hut in the forest for the protection of forest workmen and travelers.....	640
A nursery in the Black Forest.....	641
A typical Black Forest home.....	642
The village smith's wife, with five of her fourteen children.....	643
A corner in the living room. The curtains enclose the bed.....	644
Women on their way to work in the forest.....	645
On the road to the hay field.....	645
The main street of Baiersbronn, in the Black Forest.....	647
The celebration at Mitteltal.....	648
High leather boots worn in Russia.....	650
An out-door shoe factory in France.....	651
A Medieval style of shoe still in use.....	652
Red leather shoes with huge pompons, emphasizing the up-turned toes worn by the Queen's guards in Athens.....	653
A street of shoe stores in Athens.....	654
A Chinese shoe stall in a city market.....	655
Tiny shoes of fine kid and silk embroidery worn by Chinese ladies of the upper classes in Canton . . . . .	656
Probably the oddest shoes in the world.....	657
Bargain sale of Japanese clogs and sandals at a shop in Tokyo.....	658
Departments of one of the largest high-grade shoe manufactories in the United States . . . . .	659
Footgear of ancient cliff-dwellers, found in Arizona.....	660
Commander Peary's ship, the "Roosevelt".....	662
The President bidding "God Speed" to the intrepid crew of the "Roosevelt".....	665
Commander Peary and Herbert L. Bridgman, saying farewell aboard the "Roosevelt"....	667
Statue of Manco Capac, the emperor who founded Cuzco.....	670
Remains of the palace of the first Inca Manco Capac.....	671
A mountain trail overlooking the valley of Cuzco.....	672
A Cuzco street scene, showing old Spanish balcony: Note llamas rolling in the dust.....	673
Near Cuzco . . . . .	674
Familiar faces in Cuzco.....	675
A fountain in Cuzco.....	676
The Plaza, Cuzco, showing a procession from the Cathedral.....	677
The original virgin of Cuzco.....	678
A stationary shrine in a Cuzco street.....	679
A religious procession in Cuzco.....	680
Twelve-sided stone in Cuzco.....	681
A street of Cuzco.....	682
A view of the fortress of Sacsahuaman.....	683
A view of one of the salients of the fortress of Sacsahuaman.....	684
Seats of the Incas overlooking Sacsahuaman, Cuzco, carved out of solid rock.....	685
Gathering fuel . . . . .	686

# ILLUSTRATIONS

XV

	Page
Quichuas: last of the Incas.....	687
A poncho weaver of Cuzco.....	688
Cork oaks partially stripped of the valuable bark: Almoraima, Spain.....	690
Boiling the green bark—lifting a batch from the vat: the cord industry at Almoraima, Spain.....	691
The stock-yard at Almoraima, Spain, where piles of bark await curing and bailing.....	692
Adem, the author's faithful Somali.....	695
Guests on their way to Emperor Menelik's lunch party for 7,980 people.....	697
Galla woman; Abyssinia.....	699
A typical high official of Abyssinia.....	700
Woman's market in the Yambo country.....	701
Stampeding Nuer women.....	703
The long-legged people—Nuer men and women.....	704
Author's three pet ostriches, and leper camp-follower.....	705
Sometimes a small fish is caught on the Nile; sometimes not so small.....	707
Ivory on the river Chinko.....	708
Yacoma crew in author's canoe on the river Mbumu.....	709
Tongu with hair ornamentations of beads, Congo Free State.....	710
The Sultan of Bongasso and his wives.....	711
Rubber being brought in a Société des Sultanats (Bongasso), French Congo.....	712
The best dancer on the Ubangi: Banzyville, Congo Free State.....	713
Cannibals with wonderful bead decorations on the hair: Congo Free State.....	714
The longest canoe (71½ feet) on the Ubangi.....	715
Bananas being conveyed by native children into the Congo Free State post of Banzyville..	716
Women dancing in the Congo Free State.....	717
Cannibal dancers in Congo Free State.....	718
Fisher women on the Ubangi, Congo Free State.....	719
Picturesque cannibals: Sango tribe.....	720
A beauty competition.....	721
Mandja women, showing their method of carrying the baby.....	722
Women with elongated lips: Shari river.....	723
Women with elongated lips (profile).....	724
Women on the Shari river, showing extension of lips at various ages.....	725
Woman of the Lower Shari: two wooden disks were inserted in the lips.....	726
Tuaregs with their typical face screens.....	727
Great mud barns for storing grain on the Upper Niger.....	728
Headdress of Fulbeh women on the Niger.....	729
Caravan entering Timbuctu.....	730
A Moor of Timbuctu.....	731
A woman of Timbuctu.....	732
Timbuctu children.....	733
A girl.....	733
A street in Djenne.....	734
Djenne: Timbuctu's sister city.....	735
The olive orchard beneath which the city of Tralles lies buried.....	743
A limakiln among the ruins of Tralles.....	744
A typical plowman of Asia Minor.....	747
A view inside the theatre, Hierapolis.....	748
The cascades at Hierapolis.....	750
Another view of the cascades.....	751
The baths at Hierapolis.....	753
Hierapolis: the mineral springs.....	754
City of the dead.....	756

	Page
Wandering shepherds of Asia Minor.....	757
Waiting for a train: Asia Minor.....	759
Bulgarian Infantry.....	761
Counting animals for military service: Bulgaria.....	762
Scene in the market place of Sofia, the capital of Bulgaria.....	763
A Bulgarian peasant.....	764
Priest and peasant: Bulgaria.....	765
Bulgarian soldiers.....	766
A corner of the monastery at Rilo.....	767
In the courtyard of the Rilo Monastery.....	767
On the road near Plevna, Bulgaria.....	768
Scene in a Bulgarian village.....	768
Scene in Sofia.....	769
A Bulgarian funeral.....	770
Dancing the Kolo, the Bulgarian dance.....	771
A Bulgarian belle in her garden.....	772
Servian girls.....	774
Servian peasants.....	775
A gipsy in Servia.....	775
The metropolitan on coronation day: Belgrade, Servia.....	776
A prince of Montenegro.....	777
A Servian.....	778
Montenegrin soldiers.....	778
Tower of Skulls, Servia.....	779
Well-to-do citizens of Belgrade, the capital of Servia.....	780
Herders at Cettinge, the capital of Montenegro.....	780
Montenegrins at Cettinge.....	781
Servian women at Belgrade.....	782
Turkish women at Herzegovina.....	782
Street scene in southern Herzegovina.....	783
Searching employces at a government tobacco factory, Sarajevo, Bosnia.....	784
Water "flasks" for sale at Mostar, Herzegovina.....	785
Veiled women out walking: Mostar, Bosnia.....	786
A Roman bridge at Mostar, Herzegovina.....	787
A corner in a Moslem cemetery: Bosnia.....	787
Merrymakers in Bosnia.....	788
Turks in Bosnia.....	788
A citizen of Bosnia.....	789
A Trappist monk: Bosnia.....	789
A Greek of Saloniki, European Turkey.....	790
Selling pomegranates, Saloniki.....	791
A water-seller: Saloniki.....	791
An old tower of Saloniki.....	792
A street scene in Adrianople, European Turkey.....	792
Christian women of Saloniki.....	793
Village scene in Macedonia.....	793
Greek Orthodox priests of Monastir, Macedonia.....	794
The Turkish butcher: Saloniki.....	795
The Macedonian.....	796
Albanian recruits for the Sultan's bodyguard.....	797
Mohammedan women of European Turkey.....	798
Map of southeastern Europe.....	799
Making Turkish coffee.....	800
A typical Turk.....	801



# ILLUSTRATIONS

XVII

	Page
Asiatic soldiers of the Turkish Army in Macedonia.....	802
Mammoth oil gusher on fire at San Geronimo, Mexico.....	804
A single chrysanthemum plant with 96 blossoms: Japan.....	806
Figures of men with chrysanthemum plants trained to grow as clothing for their persons..	807
Bound for the market: Agram, Croatia.....	810
A stall in the market of Agram, Croatia.....	810
Scenes in the market of Agram, Croatia.....	810
Peasants at Agram, Croatia.....	812
Petticoats seen at the market of Agram, Croatia.....	813
A church of Agram.....	814
A peasant's home in Croatia.....	815
A barn in Croatia.....	815
Fishing folk on the Adriatic.....	816
Drying sardines, near Fiume, Croatia.....	817
Maraschino leaves: Zara, Dalmatia, where the famous Maraschino cordial is made....	818
On the market: Agram, Croatia.....	818
In the Austro-Hungarian province of Dalmatia.....	819
Perhaps the smallest cap on earth. Often a mere disc of red cloth the size of a dollar: in Dalmatia. . . . .	820
The melon market in southern Dalmatia.....	821
Scene in the macaroni factory.....	822
A church parade for rain in a drought: Zara, Dalmatia.....	822
The hazel gatherers of Rovigno. These nuts are world-renowned.....	823
A shop at Spalato. Inside Diocletian's palace of 305 A. D.....	824
A gipsy's hut and family.....	824
Inside a gipsy hut.....	825
Gipsy men. . . . .	825
Treading the wash: Croatia.....	826
Slovak peasants in Croatia.....	826
Washing in the Dobra: Croatia.....	827
Peasant Boys: Croatia.....	828
On the market: Pola, Croatia.....	829
At Ogulin, Croatia.....	830
At work in the salt beds: Capodistria.....	831
Salting it down between the lagoons: Capodistria, Austria.....	831
Good types in Croatia.....	832
Emigrants at Fiume ready to leave for the United States.....	832
Bird's-eye view of southern part of Priene, showing the winding meander in the plain....	835
Turkish town of Sokia, near Smyrna.....	836
Camel drivers unloading cargo at a station, near Smyrna, Asia Minor.....	837
Mitylene: The castle as viewed from the southern harbor.....	838
Mitylene: Castle Mole at the entrance of the harbor.....	839
Mitylene: Public road through an olive orchard.....	840
Scene on the quay of Mitylene.....	841
Sack menders at work: Smyrna.....	842
Washing for gold: Asia Minor.....	843
Ephesus: Excavated street leading to the library.....	844
Ephesus: The double church, western section.....	845
Street in Magnesia: Roman barracks on either side.....	846
The great theatre at Miletus.....	850
One end of the theatre at Miletus.....	851
Colophon: Well-preserved tomb in the Necropolis. Type of Zaptieh or Turkish mounted police. . . . .	852
Type of Greek shepherd near Colophon.....	853



	Page
Herd of goats on a farm near ancient Colophon.....	854
The way licorice root is brought to a station in the Meander valley.....	855
Greek school children and their teachers in Aidin, interior of Asia Minor.....	856
Young loggerhead turtles just after hatching: Loggerhead Key, Florida.....	860
The most northerly grove of palmettoes, Smith Island, Cape Fear, North Carolina.....	861
Live oak at Southport, North Carolina.....	862
The sea destroying the forest: Coast of Florida.....	863
The old Spanish fort, Matanzas Inlet, Florida.....	864
Sand dune overwhelming a forest.....	865
Sand shapes sculptured by the wind: Fernandina, Florida.....	866
Ledges of Coquina rock at Anastasia Island, Florida.....	867
A "norther" on the Florida coast.....	870
An old seagrape on Elliott's Key, Florida.....	871
A typical church of the thatched roof type at Syo Got, Korea.....	872
Nurse girls in Korea.....	872
All plowing is done with bulls in Korea.....	873
Hay carts in Korea.....	873
Woman weaving: Korea.....	874
Delivery wagon in Korea.....	874
Woman unwinding thread to put in loom: Korea.....	875
Woman starching thread and preparing it for loom: Korea.....	876
A candy boy: Korea.....	877
Two christian grandfathers, aged 78 and 80: Korea.....	877
Bundles of whalebone as received at the factory.....	878
Scene at the whaling station, Sechar, on the west coast of Vancouver Island.....	879
A "Yucca" seen on the slopes of Mount Wilson, California.....	880
The late Daniel Coit Gilman.....	881
A Bulgarian bride and groom.....	882
Malays in native costume: Singapore.....	884
A Tamil bride and groom: Singapore.....	885
Chinese coolie women who work in the tin mines of the Malay peninsula.....	886
Chinese pepper plantation: Malay peninsula.....	887

WE PRINT THIS MAGAZINE

**JUDD & DETWEILER, Inc.**

---

---

**PRINTERS**

of BOOKS, CATALOGS  
Etc. ◻ A SPECIALTY of  
BRIEFS and RECORDS

---

---

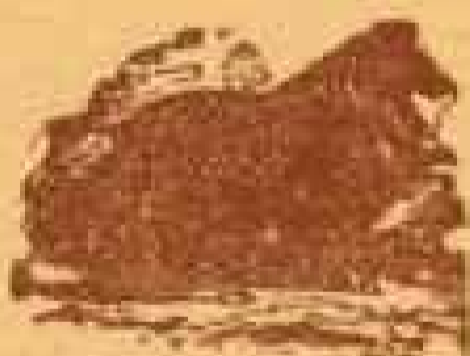
**420-422 Eleventh St. N. W.**

**WASHINGTON, D. C.**

**OUT-OF-TOWN WORK SOLICITED**

## **SPRATT'S DOG CAKES**

**ARE THE BEST AND CHEAPEST**



Send for FREE Catalogue, "Dog Culture," which contains practical chapters on the feeding, kenneling, and general management of dogs; also chapters on cats

---

**SPRATT'S PATENT**

(AM.) LTD.

Newark, N. J.  
San Francisco, Cal.  
Boston, Mass.

St. Louis, Mo.  
Cleveland, Ohio.  
Montreal, Can.

# THE WASHINGTON LOAN AND TRUST COMPANY

WASHINGTON, D. C.

---

Capital . . . . .	\$1,000,000.00
Surplus and Profits . . . . .	\$750,000.00

INTEREST PAID ON DEPOSITS SUBJECT TO CHECK  
LOANS MADE ON REAL ESTATE AND COLLATERAL  
SAFE DEPOSIT BOXES

REAL ESTATE DEPARTMENT

TRUST DEPARTMENT

ACTS AS EXECUTOR, ADMINISTRATOR, TRUSTEE, Etc.

LETTERS OF CREDIT AND FOREIGN EXCHANGE

JOHN JOY EDSON,  
President

## **WOODWARD & LOTHROP**

*Importers and Retailers*

INVITE ATTENTION TO THEIR SELECTIONS AND IMPORTATIONS IN  
DESIRABLE MERCHANDISE, COMPRISING IN PART

Paris and London Millinery, Silks, Velvets, High-class Dress Goods,  
Ready-to-Wear Outer and Under Garments for Men, Women, Girls, and  
Boys, Hand-made Paris Lingerie, Bridal Trousseaux, Corsets, Infants'  
Outfittings, Hosiery, Laces, Ribbons, Handkerchiefs, Embroideries,  
Linens, Upholstery Goods, Books, Stationery, Card Engraving; also  
Paris, Vienna, and Berlin Novelties in Leather, and Fancy Goods; Ster-  
ling Silver Articles, Lamps, Clocks, Bronzes, Cut Glass, China, etc., for  
Wedding, Birthday, and Anniversary Gifts.

*Mail Orders Receive Prompt Attention      Correspondence Solicited*

10TH, 11TH, F, AND G STREETS N. W.

WASHINGTON, D. C.