

UNIVERSITY OF TORONTO



3 1761 00254398 1



Digitized for Microsoft Corporation
by the Internet Archive in 2008.
From University of Toronto.

May be used for non-commercial, personal, research,
or educational purposes, or any fair use.
May not be indexed in a commercial service.



COLLECTION OF VASES, MODELLED AND PAINTED IN THE
GRAND TEMPLE. PHILAE ISLAND.

History of Egypt

Chaldea, Syria, Babylonia, and Assyria

By G. MASPERO, Honorable Doctor of Civil Laws,
and Fellow of Queen's College, Oxford; Member of
the Institute and Professor at the College of France

Edited by A. H. SAYCE, Professor of Assyriology, Oxford

Translated by M. L. McCLURE, Member of
the Committee of the Egypt Exploration Fund



VOL. VII

*Containing over Twelve Hundred
Colored Plates and Illustrations*

THE GROLIER SOCIETY
PUBLISHERS △ △ △ LONDON

DS
62
M373
v. 7
Copy 2

607519
13. 5. 55

Printed by
WILLIAM CLOWES AND SONS, LIMITED
LONDON

CONTENTS

CHAPTER I.

THE ASSYRIAN REVIVAL AND THE STRUGGLE FOR SYRIA

	PAGE
Assur-nazir-pal (885-860 B. C.) and Shalmaneser III. (860-825 B. C.) — The Kingdom of Urartu and its Conquering Princes: Menuas and Argistis	3

CHAPTER II.

TIGLATH-PILESER III. AND THE ORGANISATION OF THE ASSYRIAN EMPIRE, FROM 745 TO 722 B. C.

Failure of Urartu and Reconquest of Syria — Egypt Again United under Ethiopian Auspices — Piönkhi — The Downfall of Damascus, of Babylon, and of Israel	175
---	-----

CHAPTER III.

SARGON OF ASSYRIA (722-705 B. C.)

Sargon as a Warrior and as a Builder	337
--	-----

LIST OF ILLUSTRATIONS

	PAGE
Collection of vases, modelled and painted in Grand Temple, Philæ	<i>Frontispiece</i>
A mountain raid of Assyrian cavalry	3
An Assyrian horseman armed with the sword	9
A mounted Assyrian archer with his attendant, charging	10
The movable sow making a breach in the wall of a fortress	12
The turreted battering-ram attacking the walls of a town	13
The besieged endeavoring to cripple or destroy the battering-ram	14
The Escarpments of the Zab	17
The site of Shadikanni at Arban, on the Khabur	22
Enamelled brick and fragment of mural painting (Nimrod)	24
One of the winged bulls found at Arban	24
Stele from Arban	25
The Zab below the passes of Alân, the ancient Ilanin	37
Bas-relief from a building at Sinjirli	52
Jibrîn, a village of conical huts, on the Plateau of Aleppo	53
The war-chariot of the Khâti of the Ninth Century B. C.	54
The Assyrian war-chariot of the Ninth Century B. C.	55
A king of the Khâti hunting a lion in his chariot	56
The god Hadad	57
Religious scene displaying Egyptian features	58
The mounds of Calah	67
Stele of Assur-Nazir-Pal at Calah	68
The winged bulls of Assur-Nazir-Pal	70
Glazed tile from palace of Calah	71
Lion from Assur-Nazir-Pal's palace	72
A corner of the ruined palace of Assur-Nazir-Pal	74
Shalmaneser III.	77
The two peaks of Mount Ararat	79
Fragment of a votive shield of Urartian work	83

	PAGE
Site of an Urartian town at Toprah-Kaleh	84
The ruins of a palace of Urartu at Toprah-Kaleh	85
Temple of Khaldis, at Muzazîr, pillaged by the Assyrians	87
Assyrian soldiers carrying off or destroying the furniture of an Urartian temple	89
Shalmaneser III. crossing the mountains in his chariot	90
The people of Shugunia fighting against the Assyrians	93
Prisoners from Shugunia, with their arms tied and yokes on their necks	94
Sacrifice offered by Shalmaneser III. to the gods of Lake Van, and erection of a triumphal stele	95
Shua, King of Gilzân, bringing a war-horse fully caparisoned to Shalmaneser	100
Dromedaries from Gilzân	101
Tribute from Gilzân	102
Tribute from Garparuda, King of the Patinâ	102
Mobite stone or stele of Mesha	123
Jehu, King of Israel, sends presents to Shalmaneser	131
Part of Israel's tribute to Shalmaneser	132
A mountain village	134
Elephant and monkeys brought as a tribute to Nineveh by the people of Muzri	137
Black Obelisk of Shalmaneser III.	141
Stag and lions of the country of Sukhi	142
The bronze-covered gates of Balawât	144
Monolith of Samsi-Rammân IV.	148
Triumphal stele of Menuas at Kelishin	156
The Gardens and Hill of Dhuspas or Van	160
Urartian stele on the rocks of Ak-Keupru	164
Combat before the walls of a fortress	175
A vista of the Asiatic Steppe	180
Specimens of Hebrew pottery	188
Israelites of the higher class in the time of Shalmaneser III.	189
Judean peasants	190
Women and children of Judæa	191
Prayer at sunset	201
Egyptian altar at Deir-el-Bahari	203
Principal peak of Mount Bikni (Demavend)	218
View of the Mountains which guard the southern border of Urartu	221
Bird's-eye view of the Royal Castle of Zinzirli as restored	227
Tiglath-Pileser III. in his state chariot	232

LIST OF ILLUSTRATIONS

ix

	PAGE
The rock and citadel of Van at the present day	235
Entrance to the modern citadel of Van from the westward	236
Hebrew inscription on the Siloam aqueduct	241
Bronze statuette of Osorkon I.	242
The great temple of Bubastis during Naville's excavations	243
Gate of the festival-hall at Bubastis	245
Small bronze sphinx of Siamun	248
Ruins of the temple at Khuiusu after Naville's excavations	249
King Petubastis at prayer	253
View of a part of the ruins of Napata	255
Gebel-Barkal, the sacred mountain of Napata	256
Ruins of the Temple of Amon at Napata	257
A nearly pure Ethiopian type	260
Mixed negro and Ethiopian type	260
Ruins of Oxyrrhynchos and the modern town of Bahnesa	263
King Namrôti leading a horse to Piônkhi	266
Ruins of the temple of Thoth at Hermopolis the great	267
King Tafnakhti presents a field to Tumu and to Bastit	276
Mount Hermon	288
An Arab	289
Arab Meharis ridden down by the Assyrian cavalry	290
Arab School	291
A Kaldu	294
Tiglath-Pileser III. besieging a rebellious city	312
A herd of horses brought in as tribute	314
Typical Cappadocian horse	315
The foundation of a Bit-Khilâni at Zinjirli	317
Base of a column at Zinjirli	318
Stele of Bel-Harrân-Beluzur	320
Picture in the Hall of the Harps in the Fifth Tomb of the Eastern Kings	322
Sargon of Assyria and his vizier	334
The Mound of Khorsabad before Botta's excavations	339
Assyrian soldiers pursuing Kaldâ refugees in a bed of reeds	343
A reed-hut of the Bedawin of Irak	344
Brick bearing the name of the Susian King Shilkhak-Inshushinak	346
Bas-relief of Naram-sin, transported to Susa by Shutruk-Nakhunta	348
The great rock bas-relief of Malamîr	349
Iaubidi of Hamath being flayed alive	356
Taking of a castle in Zikartu	364
Taking of the city of Kishîsim by the Assyrians	369

	PAGE
The town of Bit-Bagaia burnt by the Assyrians	372
King Bocchoris giving judgment between two women, rival claimants to a child	374
Sabaco	375
Taking of a town in Urartu by the Assyrians	378
The seal of Urzana, King of Muzazir	379
The Assyrians taking a Median town	381
Stele at Larnaka	396
Part of the enamelled course of a gate	400
Bird's-eye view of Sargon's palace at Dur-Sharrukîn	402
One of the gates of the palace at Dur-Sharrukîn	403
One of the bronze lions from Dur-Sharrukîn	405
A hunting expedition in the woods near Dur-Sharrukîn	406
The Ziggurat at Dur-Sharrukîn	408
Section of a bedroom in the Harem	409
Main door of the harem at Dur-Sharrukîn	410



THE ASSYRIAN REVIVAL AND THE STRUGGLE FOR SYRIA

ASSUR-NAZIR-PAL (885-860 B.C.) AND SHALMANESER III. (860-825 B.C.)—
THE KINGDOM OF URARTU AND ITS CONQUERING PRINCES: MENUAS AND
ARGISTIS.

The line of Assyrian kings after Assurirba, and the Babylonian dynasties: the war between Rammán-nirári III. and Shamash-mudammiq; his victories over Babylon; Tukulti-ninip II. (890-885 B.C.)—The empire at the accession of Assur-nazir-pal: the Assyrian army and the progress of military tactics; cavalry, military engines; the condition of Assyria's neighbours, methods of Assyrian conquest.

The first campaigns of Assur-nazir-pal in Nairi and on the Khabur (885-882 B.C.): Zannu reduced to an Assyrian province (881 B.C.)—The fourth campaign in Nu'ri and the war on the Euphrates (880 B.C.); the first conquest of Bit-Adini—Northern Syria at the opening of the IXth century: its civilisation, arts, army, and religion—The submission of the Hittite states and of the Patinā; the Assyrians reach the Mediterranean.

The empire after the wars of Assur-nazir-pal—Building of the palace at Calah: Assyrian architecture and sculpture in the IXth century—The tunnel of

Negub and the palace of Balawát — The last years of Assur-nazir-pal : his campaign of the year 867 in Nairi — The death of Assur-nazir-pal (860 B.C.) : his character.

Shalmaneser III. (860–825 B.C.) : the state of the empire at his accession — Urartu : its physical features, races, towns, temples, its deities — Shalmaneser's first campaign in Urartu : he penetrates as far as Lake Van (860 B.C.) — The conquest of Bit-Adini and of Nairi (859–855 B.C.)

The attack on Damascus : the battle of Qarqar (854 B.C.) and the war against Babylon (852–851 B.C.) — The alliance between Judah and Israel, the death of Ahab (853 B.C.) ; Damascus successfully resists the attacks of Assyria (849–846 B.C.) — Moab delivered from Israel, Mesha ; the death of Ben-hadad (Adadidri) and the accession of Hazael ; the fall of the house of Omri-Jehu (843 B.C.) — The defeat of Hazael and the homage of Jehu (842–839 B.C.).

Wars in Cilicia and in Namri (838–835 B.C.) : the last battles of Shalmaneser III. ; his building works, the revolt of Assur-dain-pal — Samsi-rammân IV. (825–812 B.C.), his first three expeditions, his campaigns against Babylon — Rammân nirâri IV. (812–783 B.C.) — Jehu, Athaliah, Joash : the supremacy of Hazael over Israel and Judah — Victory of Rammân-nirâri over Mari, and the submission of all Syria to the Assyrians (803 B.C.).

The growth of Urartu : the conquests of Menuas and Argistis I., their victories over Assyria — Shalmaneser IV. (783–772 B.C.) — Assurdân III. (772–754 B.C.) — Assur-nirâri III. (754–745 B.C.) — The downfall of Assyria and the triumph of Urartu.





A MOUNTAIN RAID OF ASSYRIAN CAVALRY.¹

CHAPTER I

THE ASSYRIAN REVIVAL AND THE STRUGGLE FOR SYRIA

Assur-nazir-pal (885-860) and Shalmaneser III. (860-825) —
The kingdom of Urartu and its conquering princes:
Menuas and Argistis.



ASSYRIA was the first to reappear on the scene of action. Less hampered by an ancient past than Egypt and Chaldæa, she was the sooner able to recover her strength after any disastrous crisis, and to assume again the offensive along the whole of her frontier line. During the years immediately following the ephemeral victories and reverses of Assurirba, both the

¹ Drawn by Faucher-Gudin, from a bas-relief at Koyunjik of the time of Sennacherib. The initial cut, which is also by Faucher-Gudin, represents the broken obelisk of Assur-nazir-pal, the bas-reliefs of which are as yet unpublished.

country and its rulers are plunged in the obscurity of oblivion. Two figures at length, though at what date is uncertain, emerge from the darkness—a certain Irbarammân and an Assur-nadinakhê II., whom we find engaged in building palaces and making a necropolis. They were followed towards 950 by a Tiglath-pileser II., of whom nothing is known but his name.¹ He in his turn was succeeded about the year 935 by one Assurdân II., who appears to have concentrated his energies upon public works, for we hear of him digging a canal to supply his capital with water, restoring the temples and fortifying towns. Rammân-nirâri III., who followed him in 912, stands out more distinctly from the mists which envelop the history of this period; he repaired the gate of the Tigris and the adjoining wall at Assur, he enlarged its principal sanctuary, reduced several rebellious provinces to obedience, and waged a successful warfare against the neighbouring inhabitants of Karduniash. Since the extinction of the race of Nebuchadrezzar I., Babylon had been a prey to civil discord and foreign invasion. The Aramæan tribes mingled with, or contiguous to the remnants of the Cossæans bordering on the Persian gulf, constituted possibly, even at this period, the powerful nation of the Kaldâ.² It has been supposed, not without probability, that a certain Simashshikhu, Prince of the Country of

¹ Our only knowledge of Tiglath-pileser II. is from a brick, on which he is mentioned as being the grandfather of Rammân-nirâri II.

² The names Chaldæa and Chaldæans being ordinarily used to designate the territory and people of Babylon, I shall employ the term Kaldu or Kaldâ in treating of the Aramæan tribes who constituted the actual Chaldæan nation.

the Sea, who immediately followed the last scion of the line of Pashê,¹ was one of their chiefs. He endeavoured to establish order in the city, and rebuilt the temple of the Sun destroyed by the nomads at Sippar, but at the end of eighteen years he was assassinated. His son Eâmukinshumu remained at the head of affairs some three to six months; Kashshu-nadinakhê ruled three or six years, at the expiration of which a man of the house of Bâzi, Eulbar-shakinshumi by name, seized upon the crown.² His dynasty consisted of three members, himself included, and it was overthrown after a duration of twenty years by an Elamite, who held authority for another seven.³ It was a period of calamity and distress, during which the Arabs or the Aramæans ravaged the country, and pillaged without compunction not only the property of the inhabitants, but also that of the gods. The Elamite usurper having died

¹ The name of this prince has been read Simbarshiku by Peiser, a reading adopted by Rost; Simbarshiku would have been shortened into Sibir, and we should have to identify it with that of the Sibir mentioned by Assurnazir-pal in his *Annals*, col. ii. l. 84, as a king of Karduniash who lived before his (Assurnazir-pal's) time (see p. 38 of the present volume).

² The name of this king may be read Edubarshakin-shumi. The house of Bâzi takes its name from an ancestor who must have founded it at some unknown date, but who never reigned in Chaldæa. Winckler has with reason conjectured that the name subsequently lost its meaning to the Babylonians, and that they confused the Chaldæan house of Bâzi with the Arab country of Bâzu: this may explain why in his dynasties Berosus attributes an Arab origin to that one which comprises the short-lived line of Bit-Bâzi.

³ Our knowledge of these events is derived solely from the texts of the Babylonian Canon published and translated by G. Smith, by Pinches, and by Sayce. The inscription of Nabubaliddin informs us that Kashu-nadinakhê and Eulbar-shâkinshumu continued the works begun by Simashshiku in the temple of the Sun at Sippar.

about the year 1030, a Babylonian of noble extraction expelled the intruders, and succeeded in bringing the larger part of the kingdom under his rule.¹ Five or six of his descendants had passed away, and a certain Shamash-mudammiq was feebly holding the reins of government, when the expeditions of Rammân-nirâri III. provoked war afresh between Assyria and Babylon. The two armies encountered each other once again on their former battle-field between the Lower Zab and the Turnat. Shamash-mudammiq, after being totally routed near the Yalmân mountains, did not long survive, and Naboshumishkun, who succeeded him, showed neither more ability nor energy than his predecessor. The Assyrians wrested from him the fortresses of Bambala and Bagdad, dislodged him from the positions where he had entrenched himself, and at length took him prisoner while in flight, and condemned him to perpetual captivity.² His successor abandoned to the

¹ The names of the first kings of this dynasty are destroyed in the copies of the Royal Canon which have come down to us. The three preceding dynasties are restored as follows :—

SIMASH-SHIKU . . .	18 years 5 months	{ or according } { to another } { computation }	17 years 3 months.
EÂMUKÎN-SHUMU . . .	5 months		3 months.
KASHU-NADÎNAKHÊ . . .	3 years		6 years.
Total for the dynasty of the Sea Country	21 years 10 months	,,	23 years 6 months.
EULBAR-SHÂKIN-SHUMU	17 years	,,	15 years.
NINIP-KUDURUSUR . . .	3 years	,,	2 years.
SHILANÎMSHUKAMUNA . . .	3 months	,,	3 months.
Total for the dynasty of Bâzi	20 years 3 months.		

² Shamash-mudammiq appears to have died about 900. Naboshumishkun probably reigned only one or two years, from 900 to 899 or to 898. The name of his successor is destroyed in the *Synchronic History*; it might

Assyrians most of the districts situated on the left bank of the Lower Zab between the Zagros mountains and the Tigris, and peace, which was speedily secured by a double marriage, remained unbroken for nearly half a century. Tukulti-ninip II. was fond of fighting; "he overthrew his adversaries and exposed their heads upon stakes," but, unlike his predecessor, he directed his efforts against Nairi and the northern and western tribes. We possess no details of his campaigns; we can only surmise that in six years, from 890 to 885,¹ he brought into subjection the valley of the Upper Tigris and the mountain provinces which separate it from the Assyrian plain. Having reached the source of the river, he carved, beside the image of Tiglath-pileser I., the following inscription, which may still be read upon the rock. "With the help of Assur, Shamash, and Rammân, the gods of his religion, he reached this spot. The lofty mountains he subjugated from the sun-rising to its down-setting; victorious, irresistible, he came hither, and like unto the lightning he crossed the raging rivers."²

He did not live long to enjoy his triumphs, but his

be Nabubaliddin, who seems to have had a long life, but it is wiser, until fresh light is thrown on the subject, to admit that it is some prince other than Nabubaliddin, whose name is as yet unknown to us.

¹ The parts preserved of the Eponym canon begin their record in 893, about the end of the reign of Rammân-nirârî II. The line which distinguishes the two reigns from one another is drawn between the name of the personage who corresponds to the year 890, and that of Tukulti-ninip who corresponds to the year 889: Tukulti-ninip II., therefore, begins his reign in 890, and his death is six years later, in 885.

² This inscription and its accompanying bas-relief are mentioned in the *Annals of Assur-nazir pal.*

death made no impression on the impulse given to the fortunes of his country. The kingdom which he left to Assur-nazir-pal, the eldest of his sons, embraced scarcely any of the countries which had paid tribute to former sovereigns. Besides Assyria proper, it comprised merely those districts of Nairi which had been annexed within his own generation; the remainder had gradually regained their liberty: first the outlying dependencies—Cilicia, Melitene, Northern Syria, and then the provinces nearer the capital, the valleys of the Masios and the Zagros, the steppes of the Khabur, and even some districts such as Lubdi and Shupria, which had been allotted to Assyrian colonists at various times after successful campaigns. Nearly the whole empire had to be reconquered under much the same conditions as in the first instance. Assyria itself, it is true, had recovered the vitality and elasticity of its earlier days. The people were a robust and energetic race, devoted to their rulers, and ready to follow them blindly and trustingly wherever they might lead. The army, while composed chiefly of the same classes of troops as in the time of Tiglath-pileser I.,—spearmen, archers, sappers, and slingers,—now possessed a new element, whose appearance on the field of battle was to revolutionize the whole method of warfare; this was the cavalry, properly so called, introduced as an adjunct to the chariotry. The number of horsemen forming this contingent was as yet small; like the infantry, they wore casques and cuirasses, but were clothed with a tight-fitting loin-cloth in place of the long kilt, the folds of which would have embarrassed their movements. One-half of the men carried sword and

lance, the other half sword and bow, the latter of a smaller kind than that used by the infantry. Their horses were bridled, and bore trappings on the forehead, but had no saddles; their riders rode bareback without stirrups; they sat far back with the chest thrown forward, their knees



AN ASSYRIAN HORSEMAN ARMED WITH THE SWORD.¹

drawn up to grip the shoulder of the animal. Each horseman was attended by a groom, who rode abreast of him, and held his reins during an action, so that he might be free to make use of his weapons. This body of cavalry, having little confidence in its own powers, kept in close

¹ Drawn by Faucher-Gudin, from a bas-relief in bronze on the gate of Balawát. The Assyrian artist has shown the head and legs of the second horse in profile behind the first, but he has forgotten to represent the rest of its body, and also the man riding it.

contact with the main body of the army, and was not used in independent manœuvres; it was associated with and formed an escort to the chariotry in expeditions where speed was essential, and where the ordinary foot soldier



A MOUNTED ASSYRIAN ARCHER WITH HIS ATTENDANT, CHARGING.¹

would have hampered the movements of the charioteers.² The army thus reinforced was at all events more efficient,


¹ Drawn by Faucher-Gudin, from one of the bronze bas-reliefs of the gate of Balawât.

² Isolated horsemen must no doubt have existed in the Assyrian just as in the Egyptian army, but we never find any mention of a *body* of cavalry in inscriptions prior to the time of Assur-nazir-pal; the introduction of this new corps must consequently have taken place between the reigns of Tiglath-pileser and Assur-nazir-pal, probably nearer the time of the latter. Assur-nazir-pal himself seldom speaks of his cavalry, but he constantly makes mention of the horsemen of the Aramean and Syrian principalities, whom he incorporated into his own army.

if not actually more powerful, than formerly; the discipline maintained was as severe, the military spirit as keen, the equipment as perfect, and the tactics as skilful as in former times. A knowledge of engineering had improved upon the former methods of taking towns by sapping and scaling, and though the number of military engines was as yet limited, the besiegers were well able, when occasion demanded, to improvise and make use of machines capable of demolishing even the strongest walls.¹ The Assyrians were familiar with all the different kinds of battering-ram; the hand variety, which was merely a beam tipped with iron, worked by some score of men; the fixed ram, in which the beam was suspended from a scaffold and moved by means of ropes; and lastly, the movable ram, running on four or six wheels, which enabled it to be advanced or withdrawn at will. The military engineers of the day allowed full rein to their fancy in the many curious shapes they gave to this latter engine; for example, they gave to the mass of bronze at its point the form of the head of an animal, and the whole engine took at times the form of a sow ready to root up with its snout the foundations of the enemy's defences. The scaffolding of the machine was usually protected by a carapace of green leather or some coarse woollen material stretched over it, which broke the force of blows from projectiles: at times

¹ The battering-ram had already reached such a degree of perfection under Assur-nazir-pal, that it must have been invented some time before the execution of the first bas-reliefs on which we see it portrayed. Its points of resemblance to the Greek battering-ram furnished Hafer with one of his main arguments for placing the monuments of Khorsabad and Koyunjik as late as the Persian or Parthian period.

it had an additional arrangement in the shape of a cupola or turret in which archers were stationed to sweep the face of the wall opposite to the point of attack. The battering-rams were set up and placed in line at a short distance from the ramparts of the besieged town; the



THE MOVABLE SOW MAKING A BREACH IN THE WALL OF A FORTRESS.¹

ground in front of them was then levelled and a regular causeway constructed, which was paved with bricks wherever the soil appeared to be lacking in firmness. These preliminaries accomplished, the engines were pushed forward by relays of troops till they reached the required range. The effort needed to set the ram in motion severely

¹ Drawn by Faucher-Gudin, from one of the bronze bas-reliefs of the gate of Balawât.

taxed the strength of those engaged in the work; for the size of the beam was enormous, and its iron point, or the square mass of metal at the end, was of no light weight. The besieged did their best to cripple or, if possible, destroy the engine as it approached them. Torches, lighted tow, burning pitch, and stink-pots were hurled



THE TURRETED BATTERING-RAM ATTACKING THE WALLS OF A TOWN.¹

down upon its roofing: attempts were made to seize the head of the ram by means of chains or hooks, so as to prevent it from moving, or in order to drag it on to the battlements; in some cases the garrison succeeded in crushing the machinery with a mass of rock. The Assyrians, however, did not allow themselves to be discouraged by such trifling accidents; they would at once

¹ Drawn by Faucher-Gudin, from a bas-relief brought from Nimroud, now in the British Museum.

extinguish the fire, release, by sheer force of muscle, the beams which the enemy had secured, and if, notwithstanding all their efforts, one of the machines became injured, they had others ready to take its place, and the ram would be again at work after only a few minutes'



THE BESIEGED ENDEAVOURING TO CRIPPLE OR DESTROY THE BATTERING-RAM.¹

delay. Walls, even when of burnt brick or faced with small stones, stood no chance against such an attack. The first blow of the ram sufficed to shake them, and an opening was rapidly made, so that in a few days, often in a few hours, they became a heap of ruins; the foot soldiers could then enter by the breach which the pioneers had effected.

¹ Drawn by Faucher-Gudin, from a bas-relief from Nimroud, now in the British Museum.

It must, however, be remembered that the strength and discipline which the Assyrian troops possessed in such a high degree, were common to the military forces of all the great states—Elam, Damascus, Naïri, the Hittites, and Chaldæa. It was owing to this, and also to the fact that the armies of all these Powers were, as a rule, both in strength and numbers, much on a par, that no single state was able to inflict on any of the rest such a defeat as would end in its destruction. What decisive results had the terrible struggles produced, which stained almost periodically the valleys of the Tigris and the Zab with blood? After endless loss of life and property, they had nearly always issued in the establishment of the belligerents in their respective possessions, with possibly the cession of some few small towns or fortresses to the stronger party, most of which, however, were destined to come back to its former possessor in the very next campaign. The fall of the capital itself was not decisive, for it left the vanquished foe chafing under his losses, while the victory cost his rival so dear that he was unable to maintain the ascendancy for more than a few years. Twice at least in three centuries a king of Assyria had entered Babylon, and twice the Babylonians had expelled the intruder of the hour, and had forced him back with a blare of trumpets to the frontier. Although the Ninevite dynasties had persisted in their pretensions to a suzerainty which they had generally been unable to enforce, the tradition of which, unsupported by any definite decree, had been handed on from one generation to another; yet in practice their kings had not succeeded in “taking the hands of Bel,” and in reigning

personally in Babylon, nor in extorting from the native sovereign an official acknowledgment of his vassalage. Profiting doubtless by past experience, Assur-nazir-pal resolutely avoided those direct conflicts in which so many of his predecessors had wasted their lives. If he did not actually renounce his hereditary pretensions, he was content to let them lie dormant. He preferred to accommodate himself to the terms of the treaty signed a few years previously by Rammân-nirâri, even when Babylon neglected to observe them; he closed his eyes to the many ill-disguised acts of hostility to which he was exposed,¹ and devoted all his energies to dealing with less dangerous enemies. Even if his frontier touched Karduniash to the south, elsewhere he was separated from the few states strong enough to menace his kingdom by a strip of varying width, comprising several less important tribes and cities; —to the east and north-east by the barbarians of obscure race whose villages and strongholds were scattered along the upper affluents of the Tigris or on the lower terraces of the Iranian plateau: to the west and north-west by the principalities and nomad tribes, mostly of Aramæan extraction, who now for a century had peopled the mountains of the Tigris and the steppes of Mesopotamia. They were high-spirited, warlike, hardy populations, proud of their independence and quick to take up arms in its defence or for its recovery, but none of them possessed more than a restricted domain, or had more than a handful

¹ He did not make the presence of Cossæan troops among the allies of the Sukhi a *casus belli*, even though they were commanded by a brother and by one of the principal officers of the King of Babylon.

of soldiers at its disposal. At times, it is true, the nature of their locality befriended them, and the advantages of position helped to compensate for their paucity of numbers. Sometimes they were entrenched behind one of those rapid watercourses like the Radanu, the Zab, or the Turnat,



THE ESCARPMENTS OF THE ZAB.¹

which are winter torrents rather than streams, and are overhung by steep banks, precipitous as a wall above a moat; sometimes they took refuge upon some wooded height and awaited attack amid its rocks and pine woods. Assyria was superior to all of them, if not in the valour of its troops, at least numerically, and, towering in the midst of them, she could single out at will whichever tribe offered

¹ Drawn by Boudier, from a photograph by M. Binder.

the easiest prey, and falling on it suddenly, would crush it by sheer force of weight. In such a case the surrounding tribes, usually only too well pleased to witness in safety the fall of a dangerous rival, would not attempt to interfere; but their turn was ere long sure to come, and the pity which they had declined to show to their neighbours was in like manner refused to them. The Assyrians ravaged their country, held their chiefs to ransom, razed their strongholds, or, when they did not demolish them, garrisoned them with their own troops who held sway over the country. The revenues gleaned from these conquests would swell the treasury at Nineveh, the native soldiers would be incorporated into the Assyrian army, and when the smaller tribes had all in turn been subdued, their conqueror would, at length, find himself confronted with one of the great states from which he had been separated by these buffer communities; then it was that the men and money he had appropriated in his conquests would embolden him to provoke or accept battle with some tolerable certainty of victory.

Immediately on his accession, Assur-nazir-pal turned his attention to the parts of his frontier where the population was most scattered, and therefore less able to offer any resistance to his projects.¹ He marched towards the

¹ The principal document for the history of Assur-nazir-pal is the "Monolith of Nimrud," discovered by Layard in the ruins of the temple of Ninip; it bears the same inscription on both its sides. It is a compilation of various documents, comprising, first, a consecutive account of the campaigns of the king's first six years, terminating in a summary of the results obtained during that period; secondly, the account of the campaign of his sixth year, followed by three campaigns not dated, the last of which was in

north-western point of his territory, suddenly invaded Nummi,¹ and in an incredibly short time took Gubbê, its capital, and some half-dozen lesser places, among them Surra, Abuku, Arura, and Arubi. The inhabitants assembled upon a mountain ridge which they believed to be inaccessible, its peak being likened to "the point of an iron dagger," and the steepness of its sides such that "no winged bird of the heavens dare venture on them." In the short space of three days Assur-nazir-pal succeeded in climbing its precipices and forcing the entrenchments which had been thrown up on its summit: two hundred of its defenders perished sword in hand, the remainder were taken prisoners. The Kirruri,² terrified by this

Syria; and thirdly, the history of a last campaign, that of his eighteenth year, and a second summary. A monolith found in the ruins of Kurkh, at some distance from Diarbekir, contains some important additions to the account of the campaigns of the fifth year. The other numerous inscriptions of Assur-nazir-pal which have come down to us do not contain any information of importance which is not found in the text of the Annals. The inscription of the broken Obelisk, from which I have often quoted, contains in the second column some mention of the works undertaken by this king.

¹ Nummi or Nimmi, mentioned already in the Annals of Tiglath-pileser I., has been placed by Hommel in the mountain group which separates Lake Van from Lake Urumiah, but by Tiele in the regions situated to the south-east of Nineveh; the observations of Delattre show that we ought perhaps to look for it to the north of the Arzania, certainly in the valley of that river. It appears to me to answer to the cazas of Varto and Boulanik in the sandjak of Mush. The name of the capital may be identified with the present Gop, chief town of the caza of Boulanik; in this case Abuku might be represented by the village of Bionkh.

² The Kirruri must have had their habitat in the depression around Lake Urumiah, on the western side of the lake, if we are to believe Schrader; Delattre has pointed out that it ought to be sought elsewhere, near the sources of the Tigris, not far from the Murad-su. The connection in which

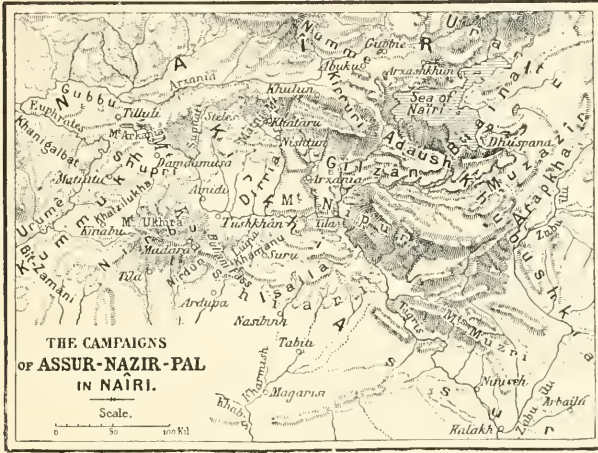
example, submitted unreservedly to the conqueror, yielded him their horses, mules, oxen, sheep, wine, and brazen vessels, and accepted the Assyrian prefects appointed to collect the tribute. The neighbouring districts, Adaush, Gilzân, and Khubushkia, followed their example;¹ they sent the king considerable presents of gold, silver, lead, and copper, and their alacrity in buying off their conqueror saved them from the ruinous infliction of a garrison. The Assyrian army defiling through the pass of Khulun next fell upon the Kirkhi, dislodged the troops stationed in the fortress of Nishtun, and pillaged the cities of Khatu, Khatarâ, Irbidi, Arzania, Tela, and Khalua;² Bubu, the

it is here cited obliges us to place it in the immediate neighbourhood of Nummi, and its relative position to Adaush and Gilzân makes it probable that it is to be sought to the west and south-west of Lake Van, in the cazas of Mush and Sassun in the sandjak of Mush.

¹ Kirzân, also transcribed Gilzân and Guzân, has been relegated by the older Assyriologists to Eastern Armenia, and the site further specified as being between the ancient Araxes and Lake Urumiah, in the Persian provinces of Khoi and Marand. The indications given in our text and the passages brought together by Schrader, which place Gilzân in direct connection with Kurruri on one side and with Kurkhi on the other, oblige us to locate the country in the upper basin of the Tigris, and I should place it near Bitlis-tchai, where different forms of the word occur many times on the map, such as Ghalzan in Ghalzan-dagh; Kharzan, the name of a caza of the sandjak of Sert; Khizan, the name of a caza of the sandjak of Bitlis. Girzân-Kilzân would thus be the Roman province of Arzanene, Arzân in Armenian, in which the initial *g* or *k* of the ancient name has been replaced in the process of time by a soft aspirate. Khubushkia or Khutushkia has been placed by Lenormant to the east of the Upper Zab, and south of Arapkha, and this identification has been approved by Schrader and also by Delitzsch; according to the passages that Schrader himself has cited, it must, however, have stretched northwards as far as Shatakh-su, meeting Gilzân at one point of the sandjaks of Van and Hakkari.

² Assur nazir-pal, in going from Kurruri to Kirkhi in the basin of the Tigris, could go either by the pass of Bitlis or that of Sassun; that of Bitlis

Chief of Nishtun,¹ was sent to Arbela, flayed alive, and his skin nailed to the city wall. In a small town near one of



the sources of the Tigris, Assur-nazir-pal founded a colony on which he imposed his name ; he left there a statue of

is excluded by the fact that it lies in Kirruri, and Kirruri is not mentioned in what follows. But if the route chosen was by the pass of Sassun, Khulun necessarily must have occupied a position at the entrance of the defiles, perhaps that of the present town of Khorukh. The name Khatu recalls that of the Khoith tribe which the Armenian historians mention as in this locality. Khaturu is perhaps Hatera in the *caza* of Lidjè, in the sandjak of Diarbekir, and Arzania the ancient Arzan, Arzn, the ruins of which may be seen near Sheikh-Yunus. Tilla-Tela is not the same town as the Tela in Mesopotamia, which we shall have occasion to speak of later, but is probably to be identified with Til or Tilleh, at the confluence of the Tigris and the Bohtan-teha. Finally, it is possible that the name Khalua may be preserved in that of Halewi, which Layard gives as belonging to a village situated almost halfway between Rundvan and Til.

¹ Nishtun was probably the most important spot in this region : from its position on the list, between Khulun and Khaturu on one side and Arzania on the other, it is evident we must look for it somewhere in Sassun or in the direction of Mayafarrikin.

himself, with an inscription celebrating his exploits carved on its base, and having done this, he returned to Nineveh laden with booty. A few weeks had sufficed for him to complete, on this side, the work bequeathed to him by his father, and to open up the neighbourhood of the north-



THE SITE OF SHADIKANNI AT ARBAN, ON THE KHABUR.¹

east provinces; he was not long in setting out afresh, this time to the north-west, in the direction of the Taurus.² He rapidly skirted the left bank of the Tigris, burned some

¹ Drawn by Boudier, from a sketch taken by Layard.

² The text of the "Annals" declares that these events took place "in this same limmu," in what the king calls higher up in the column "the beginning of my royalty, the first year of my reign." We must therefore suppose that he ascended the throne almost at the beginning of the year, since he was able to make two campaigns under the same eponym.

score of scattered hamlets at the foot of Nipur and Pazatu,¹ crossed to the right bank, above Amidi, and, as he approached the Euphrates, received the voluntary homage of Kummukh and the Mushku.² But while he was complacently engaged in recording the amount of vessels of bronze, oxen, sheep, and jars of wine which represented their tribute, a messenger of bad tidings appeared before him. Assyria was bounded on the east by a line of small states, comprising the Katna³ and the Bit-Khalupi,⁴ whose


¹ Nipur or Nibur is the Nibaros of Strabo. If we consider the general direction of the campaign, we are inclined to place Nipur close to the bank of the Tigris, east of the regions traversed in the preceding campaign, and to identify it, as also Pazatu, with the group of high hills called at the present day the Ashit-dagh, between the Kharzan-su and the Batman-tchai.

² The Mushku (Moschiano or Meshek) mentioned here do not represent the main body of the tribe, established in Cappadocia; they are the descendants of such of the Mushku as had crossed the Euphrates and contested the possession of the regions of Kashiari with the Assyrians.

³ The name has been read sometimes Katna, sometimes Shuna. The country included the two towns of Kamani and Dur-Katlini, and on the south adjoined Bit-Khalupi; this identifies it with the districts of Magada and Sheddadiyah, and, judging by the information with which Assur-nazir-pal himself furnishes us, it is not impossible that Dur-Katline may have been on the site of the present Magarda, and Kamani on that of Sheddadiyah. Ancient ruins have been pointed out on both these spots.

⁴ Suru, the capital of Bit-Khalupi, was built upon the Khabur itself where it is navigable, for Assur-nazir-pal relates further on that he had his royal barge built there at the time of the cruise which he undertook on the Euphrates in the VIth year of his reign. The itineraries of modern travellers mention a place called es-Sauar or es-Saur, eight hours' march from the mouth of the Khabur on the right bank of the river, situated at the foot of a hill some 220 feet high; the ruins of a fortified enclosure and of an ancient town are still visible. Following Tomkins, I should there place Suru, the chief town of Khalupi; Bit-Khalupi would be the territory in the neighbourhood of es-Saur.

towns, placed alternately like sentries on each side the Khabur, protected her from the incursions of the Bedâwin. They were virtually Chaldæan cities, having been, like most of those which flourished in the Mesopotamian plains,




ONE OF THE WINGED BULLS FOUND AT ARRAN.¹

thoroughly impregnated with Babylonian civilisation. Shadikanni, the most important of them, commanded the right bank of the Khabur, and also the ford where the road from Nineveh crossed the river on the route to Harrân and Carchemish. The palaces of its rulers were decorated with winged bulls, lions, stelæ, and bas-reliefs

carved in marble brought from the hills of Singar. The people seem to have been of a capricious temperament, and, notwithstanding the supervision to which they were subjected, few reigns elapsed in which it was not necessary to put down a rebellion among them. Bit-Khalupi and its capital Suru had thrown off the Assyrian yoke after the death of Tukulti-ninip; the populace, stirred up no doubt by Aramæan emissaries, had assassinated the

¹ Drawn by Faucher-Gudin, from a sketch by Layard.

NO. 1.



NO. 2.

NO. 1. ENAMELED BRICK (NIMROD).

NO. 2. FRAGMENT OF MURAL PAINTING (NIMROD).

Hamathite who governed them, and had sent for a certain Akhiababa, a man of base extraction from Bit-Adini, whom they had proclaimed king. This defection, if not promptly dealt with, was likely to entail serious consequences, since it left an important point on the frontier exposed; and there now remained nothing to prevent the people of Adini or their allies from spreading over the country between the Khabur and the Tigris, and even pushing forward their marauding bands as far as the very walls of Singar and Assur. Without losing a moment, Assur-nazir-pal marched down the course of the Khabur, hastily collecting the tribute of the cities through which he passed. The defenders of Suru were disconcerted by



STELE FROM ARBÂN.¹

his sudden appearance before their town, and their rulers came out and prostrated themselves at the king's feet: "Dost thou desire it? it is life for us;—dost thou desire it? it is death;—dost thou desire it? what thy heart chooseth, that do to us!" But the appeal to his clemency was in vain; the alarm had been so great and the danger so pressing, that Assur-nazir-pal was pitiless. The town was handed over to the soldiery, all the treasure it

¹ Drawn by Faucher-Gudin, from Layard's sketch.

contained was confiscated, and the women and children of the best families were made slaves; some of the ringleaders paid the penalty of their revolt on the spot; the rest, with Akhiababa, were carried away and flayed alive, some at Nineveh, some elsewhere. An Assyrian garrison was installed in the citadel, and an ordinary governor, Azilu by name, replaced the dynasty of native princes. The report of this terrible retribution induced the Laqî¹ to tender their submission, and their example was followed by Khaian, king of Khindanu on the Euphrates. He bought off the Assyrians with gold, silver, lead, precious stones, deep-hued purple, and dromedaries; he erected a statue of Assur-nazir-pal in the centre of his palace as a sign of his vassalage, and built into the wall near the gates of his town an inscription dedicated to the gods of the conqueror. Six, or at the most eight, months had sufficed to achieve these rapid successes over various foes, in twenty different directions—the expeditions in Nunmi and Kurruri, the occupation of Kummûkh, the flying marches across the mountains and plains of Mesopotamia—during all of which the new sovereign had given ample proof of his genius. He had, in fine, shown himself to be a thorough soldier, a conqueror of the type of Tiglath-pileser, and Assyria by these victories had recovered her rightful rank among the nations of Western Asia.

The second year of his reign was no less fully occupied, nor did it prove less successful than the first. At its very

¹ The Laqî were situated on both banks of the Euphrates, principally on the right bank, between the Khabur and the Balikh, interspersed among the Sukhi, of whom they were perhaps merely a dissentient fraction.

beginning, and even before the return of the favourable season, the Sukhi on the Euphrates made a public act of submission, and their chief, Ilubâni, brought to Nineveh on their behalf a large sum of gold and silver. He had scarcely left the capital when the news of an untoward event effaced the good impression he had made. The descendants of the colonists, planted in bygone times by Shalmaneser I. on the western slope of the Masios, in the district of Khalzidipkha, had thrown off their allegiance, and their leader, Khulaî, was besieging the royal fortress of Damdamusa.¹ Assur-nazir-pal marched direct to the sources of the Tigris, and the mere fact of his presence sufficed to prevent any rising in that quarter. He took advantage of the occasion to set up a stele beside those of his father Tukulti-ninip and his ancestor Tiglath-pileser, and then having halted to receive the tribute of Izalla,²

¹ The position of Khalzidipkha or Khalzilukha, as well as that of Kinabu, its stronghold, is shown approximately by what follows. Assur-nazir-pal, marching from the sources of the Supnat towards Tela, could pass either to the east or west of the Karajah-dagh; as the end of the campaign finds him at Tushkhân, to the south of the Tigris, and he returns to Nairi and Kirkhi by the eastern side of the Karajah-dagh, we are led to conclude that the outgoing march to Tela was by the western side, through the country situated between the Karajah-dagh and the Euphrates. On referring to a modern map, two rather important places will be found in this locality: the first, Arghana, commanding the road from Diarbekir to Kharput; the other, Severek, on the route from Diarbekir to Orfah. Arghana appears to me to correspond to the royal city of Damdamusa, which would thus have protected the approach to the plain on the north-west. Severek corresponds fairly well to the position which, according to the Assyrian text, Kinabu must have occupied; hence the country of Khalzidipkha (Khalzilukha) must be the district of Severek.

² Izalla, written also Izala, Azala, paid its tribute in sheep and oxen, and also produced a wine for which it continued to be celebrated down

he turned southwards, and took up a position on the slopes of the Kashiari. At the first news of his approach, Khulai had raised the blockade of Dandamusa and had entrenched himself in Kinabu; the Assyrians, however, carried the place by storm, and six hundred soldiers of the garrison were killed in the attack. The survivors, to the number of three thousand, together with many women and children, were thrown into the flames. The people of Mariru hastened to the rescue;¹ the Assyrians took three hundred of them prisoners and burnt them alive; fifty others were ripped up, but the victors did not stop to reduce their town. The district of Nirbu was next subjected to systematic ravaging, and half of its inhabitants fled into the Mesopotamian desert, while the remainder sought refuge in Tela at the foot of the Ukhira.² The latter place was a strong one, being surrounded by three enclosing walls, and it offered an obstinate resistance. Notwithstanding this, it at length fell, after having lost three

to the time of Nebuchadrezzar II. Lenormant and Finzi place this country near to Nisibis, where the Byzantine and Syrian writers mention a district and a mountain of the same name, and this conjecture is borne out by the passages of the *Annals of Assur-nazir-pal* which place it in the vicinity of Bit-Adini and Bit-Bakhiâni. It has also been adopted by most of the historians who have recently studied the question.

¹ The site of Mariru is unknown; according to the text of the *Annals*, it ought to lie near Severek (Kinabu) to the south-east, since after having mentioned it, Assur-nazir-pal speaks of the people of Nirbu whom he engaged in the desert before marching against Tela.

² Tila or Tela is the Tela Antoninopolis of the writers of the Roman period and the present Veranshehr. The district of Nirbu, of which it was the capital, lay on the southern slope of the Karajah-dagh at the foot of Mount Urkhira, the central group of the range. The name Kashiari is applied to the whole mountain group which separates the basins of the Tigris and Euphrates to the south and south-west.

thousand of its defenders:—some of its garrison were condemned to the stake, some had their hands, noses, or ears cut off, others were deprived of sight, flayed alive, or impaled amid the smoking ruins. This being deemed insufficient punishment, the conqueror degraded the place from its rank of chief town, transferring this, together with its other privileges, to a neighbouring city, Tushkhân, which had belonged to the Assyrians from the beginning of their conquests.¹ The king enlarged the place, added to it a strong enclosing wall, and installed within it the survivors of the older colonists who had been dispersed by the war, the majority of whom had taken refuge in Shupria.² He constructed a palace there, built storehouses for the reception of the grain of the province; and, in short, transformed the town into a stronghold of the first

¹ From this passage we learn that Tushkhân, also called Tushkha, was situated on the border of Nirbu, while from another passage in the campaign of the Vth year we find that it was on the right bank of the Tigris. Following H. Rawlinson, I place it at Kurkh, near the Tigris, to the east of Diarbekîr. The existence in that locality of an inscription of Assur-nazir-pal appears to prove the correctness of this identification; we are aware, in fact, of the particular favour in which this prince held Tushkhân, for he speaks with pride of the buildings with which he embellished it. Hommel, however, identifies Kurkh with the town of Matiâtê, of which mention is made further on.

² Shupria or Shupri, a name which has been read Ruri, had been brought into submission from the time of Shalmaneser I. We gather from the passages in which it is mentioned that it was a hilly country, producing wine, rich in flocks, and lying at a short distance from Tushkhân; perhaps Mariru, mentioned on p. 28, was one of its towns. I think we may safely place it on the north-western slopes of the Kashiari, in the modern caza of Tchernik, which possesses several vineyards held in high estimation. Knudtzon, to whom we are indebted for the reading of this name, places the country rather further north, within the fork formed by the two upper branches of the Tigris.

order, capable of serving as a base of operations for his armies. The surrounding princes, in the meanwhile, rallied round him, including Ammibaal of Bit-Zamani, and the rulers of Shupria, Naîri, and Urumi;¹ the chiefs of Eastern Nirbu alone held aloof, emboldened by the rugged nature of their mountains and the density of their forests. Assur-nazir-pal attacked them on his return journey, dislodged them from the fortress of Ishpilibria where they were entrenched, gained the pass of Buliani, and emerged into the valley of Luqia.² At Ardupa a brief halt was made to receive the ambassadors of one of the Hittite sovereigns and others from the kings of Khanigabat, after which he returned to Nineveh, where he spent the winter. As a matter of fact, these were but petty wars, and their immediate results appear at the first glance quite inadequate to account for the contemporary enthusiasm

¹ The position of Bit-Zamani on the banks of the Euphrates was determined by Delattre. Urumi was situated on the right bank of the same river in the neighbourhood of Sumeisat, and the name has survived in that of Urina, a town in the vicinity so called even as late as Roman times. Nirdun, with Madara as its capital, occupied part of the eastern slopes of the Kashiari towards Ortaveran.

² Hommel identifies the Luqia with the northern affluent of the Euphrates called on the ancient monuments Lykos, and he places the scene of the war in Armenia. The context obliges us to look for this river to the south of the Tigris, to the north-east and to the east of the Kashiari. The king coming from Nirbu, the pass of Buliani, in which he finds the towns of Kirkhi, must be the valley of Khaneki, in which the road winds from Mardin to Diarbekir, and the Luqia is probably the most important stream in this region, the Sheikhan-Su, which waters Savur, chief town of the caza of Avineh. Ardupa must have been situated near, or on the actual site of, the present Mardin, whose Assyrian name is unknown to us; it was at all events a military station on the road to Nineveh, along which the king returned victorious with the spoil.

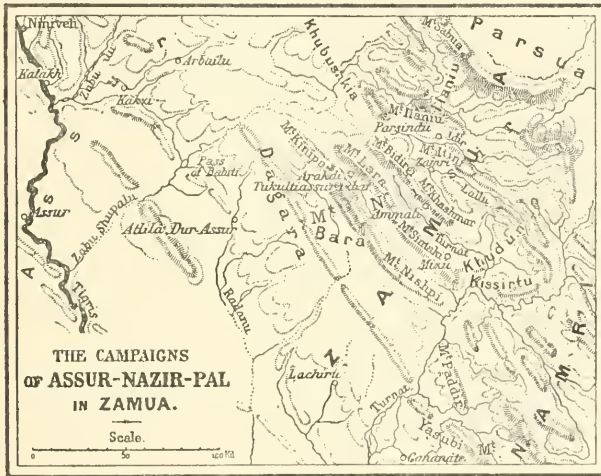
they excited. The sincerity of it can be better understood when we consider the miserable state of the country twenty years previously. Assyria then comprised two territories, one in the plains of the middle, the other in the districts of the upper, Tigris, both of considerable extent, but almost without regular intercommunication. Caravans or isolated messengers might pass with tolerable safety from Assur and Nineveh to Singar, or even to Nisibis; but beyond these places they had to brave the narrow defiles and steep paths in the forests of the Masios, through which it was rash to venture without keeping eye and ear ever on the alert. The mountaineers and their chiefs recognized the nominal suzerainty of Assyria, but refused to act upon this recognition unless constrained by a strong hand; if this control were relaxed they levied contributions on, or massacred, all who came within their reach, and the king himself never travelled from his own city of Nineveh to his own town of Amidi unless accompanied by an army. In less than the short space of three years, Assur-nazir-pal had remedied this evil. By the slaughter of some two hundred men in one place, three hundred in another, two or three thousand in a third, by dint of impaling and flaying refractory sheikhs, burning villages and dismantling strongholds, he forced the marauders of Naïri and Kirkhi to respect his frontiers and desist from pillaging his country. The two divisions of his kingdom, strengthened by the military colonies in Nirbu, were united, and became welded together into a compact whole from the banks of the Lower Zab to the sources of the Khabur and the Supnat.

During the following season the course of events diverted the king's efforts into quite an opposite direction (B.C. 882). Under the name of Zamua there existed a number of small states scattered along the western slope of the Iranian Plateau north of the Cossæans.¹ Many of them—as, for instance, the Lullumê—had been civilized by the Chaldæans almost from time immemorial; the most southern among them were perpetually oscillating between the respective areas of influence of Babylon and Nineveh, according as one or other of these cities was in the ascendant, but at this particular moment they acknowledged Assyrian sway. Were they excited to rebellion against the latter power by the emissaries of its rival, or did they merely think that Assur-nazir-pal was too fully absorbed in the affairs of Nâiri to be able to carry his arms effectively elsewhere? At all events they coalesced under Nurrammân, the sheikh of Dagara, blocked the pass of Babiti which led to their own territory, and there massed their contingents behind the shelter of hastily erected ramparts.² Assur-nazir-pal concentrated his army at

¹ According to Hommel and Tiele, Zamua would be the country extending from the sources of the Radanu to the southern shores of the lake of Urumiah; Schrader believes it to have occupied a smaller area, and places it to the east and south-west of the lesser Zab. Delattre has shown that a distinction must be made between Zamua on Lake Van and the well known Zamua upon the Zab. Zamua, as described by Assur-nazir-pal, answers approximately to the present sandjak of Suleimaniyeh in the vilayet of Mossul.

² Hommel believes that Assur-nazir-pal crossed the Zab near Altin-kenpru, and he is certainly correct; but it appears to me from a passage in the *Annals*, that instead of taking the road which leads to Bagdad by Kerkuk and Tuz Khurnati, he marched along that which leads eastwards in the direction of Suleimaniyeh. The pass of Babiti must have lain between

Kakzi,¹ a little to the south of Arbela, and promptly marched against them; he swept all obstacles before him, killed fourteen hundred and sixty men at the first onslaught, put Dagara to fire and sword, and soon defeated Nurrammân, but without effecting his capture. As the campaign threatened to be prolonged, he formed an



entrenched camp in a favourable position, and stationed in it some of his troops to guard the booty, while he dispersed the rest to pillage the country on all sides. One expedition led him to the mountain group of Nizir, at the end of the chain known to the people of Lullumê

Gawardis and Bibân, facing the Kissê tchai, which forms the western branch of the Radanu. Dagara would thus be represented by the district to the east of Kerkuk at the foot of the Kara-dagh.

¹ Kakzi, sometimes read Kalzi, must have been situated at Shemamek or Shamamik, near Hazeh, to the south-west of Erbil, the ancient Arbela, at the spot where Jones noticed important Assyrian ruins excavated by Layard.

as the Kinipa.¹ He there reduced to ruins seven towns whose inhabitants had barricaded themselves in urgent haste, collected the few herds of cattle he could find, and driving them back to the camp, set out afresh towards a part of Nizir as yet unsubdued by any conqueror. The stronghold of Larbusa fell before the battering-ram, to be followed shortly by the capture of Bara. Thereupon the chiefs of Zamua, convinced of their helplessness, purchased the king's departure by presents of horses, gold, silver, and corn.² Nurraminân alone remained impregnable in his retreat at Nishpi, and an attempt to oust him resulted solely in the surrender of the fortress of Birutu.³ The campaign, far from having been decisive, had to be continued during the winter in another direction where revolts had taken place,—in Khudun, in Kissirtu, and in the fief of Arashtua,⁴ all three of which extended over the upper valleys of the lesser Zab, the Radanu, the Turnat, and

¹ Mount Kinipa is a part of Nizir, the Khalkhalân-dagh, if we may judge from the direction of the Assyrian campaign.

² None of these places can be identified with certainty. The gist of the account leads us to gather that Bara was situated to the east of Dagara, and formed its frontier; we shall not be far wrong in looking for all these districts in the fastnesses of the Kara-dagh, in the caza of Suleimaniyeh. Mount Nishpi is perhaps the Segirmê-dagh of the present day.

³ The Assyrian compiler appears to have made use of two slightly differing accounts of this campaign; he has twice repeated the same facts without noticing his mistake.

⁴ The fief of Arashtua, situated beyond the Turnat, is probably the district of Suleimaniyeh; it is, indeed, at this place only that the upper course of the Turnat is sufficiently near to that of the Radanu to make the marches of Assur-nazir-pal in the direction indicated by the Assyrian scribe possible. According to the account of the *Annals*, it seems to me that we must seek for Khudun and Kissirtu to the south of the fief of Arashtua, in the modern cazas of Gulanbar or Shehrizôr.

their affluents. The king once more set out from Kakzi, crossed the Zab and the Radanu, through the gorges of Babiti, and halting on the ridges of Mount Simaki, peremptorily demanded tribute from Dagara.¹ This was, however, merely a ruse to deceive the enemy, for taking one evening the lightest of his chariots and the best of his horsemen, he galloped all night without drawing rein, crossed the Turnat at dawn, and pushing straight forward, arrived in the afternoon of the same day before the walls of Ammali, in the very heart of the fief of Arashtua.² The town vainly attempted a defence; the whole population was reduced to slavery or dispersed in the forests, the ramparts were demolished, and the houses reduced to ashes. Khudun with twenty, and Kissirtu with ten of its villages, Bara, Kirtiara, Dur-Lullumê, and Bunisa, offered no further resistance, and the invading host halted within sight of the defiles of Khashmar.³ One kinglet, however, Amika of Zamru, showed no intention of capitulating. Entrenched behind a screen of forests and frowning mountain ridges, he fearlessly awaited the

¹ The *Annals of Assur-nazir-pal* go on to mention that Mount Simaki extended as far as the Turnat, and that it was close to Mount Azira. This passage, when compared with that in which the opening of the campaign is described, obliges us to recognise in Mounts Simaki and Azira two parts of the Shehrizôr chain, parallel to the Seguirmé-dagh. The fortress of Mizu, mentioned in the first of these two texts, may perhaps be the present Gurân-kalch.

² Hommel thinks that Ammali is perhaps the present Suleimaniyeh; it is, at all events, on this side that we must look for its site.


³ I do not know whether we may trace the name of the ancient Mount Khashmar-Kashmir in the present Azmir-dagh; it is at its feet, probably in the valley of Suleimanabad, that we ought to place the passes of Khashmar.

attack. The only access to the remote villages over which he ruled, was by a few rough roads hemmed in between steep cliffs and beds of torrents; difficult and dangerous at ordinary times, they were blocked in war by temporary barricades, and dominated at every turn by some fortress perched at a dizzy height above them. After his return to the camp, where his soldiers were allowed a short respite, Assur-nazir-pal set out against Zamru, though he was careful not to approach it directly and attack it at its most formidable points. Between two peaks of the Lara and Bidirgi ranges he discovered a path which had been deemed impracticable for horses, or even for heavily armed men. By this route, the king, unsuspected by the enemy, made his way through the mountains, and descended so unexpectedly upon Zamru, that Amika had barely time to make his escape, abandoning everything in his alarm—palace, treasures, harem, and even his chariot.¹ A body of Assyrians pursued him hotly beyond the fords of the Lallu, chasing him as far as Mount Itini; then, retracing their steps to headquarters, they at once set out on a fresh track, crossed the Idir, and proceeded to lay waste the plains of Ilaniu and Suâni.²

¹ This raid, which started from the same point as the preceding one, ran eastwards in an opposite direction and ended at Mount Itini. Leaving the fief of Arashtua in the neighbourhood of Suleimaniyeh, Assur-nazir-pal crossed the chain of the Azmir-dagh near Pir-Omar and Gudrun, where we must place Mounts Lara and Bidirgi, and emerged upon Zamru; the only places which appear to correspond to Zamru in that region are Kandishin and Suleimanabad. Hence the Lallu is the river which runs by Kandishin and Suleimanabad, and Itini the mountain which separates this river from the Tchami-Kizildjik.

² I think we may recognise the ancient name of Ilaniu in that of Alân,

Despairing of taking Amika prisoner, Assur-nazir-pal allowed him to lie hidden among the brushwood of Mount Sabua, while he himself called a halt at Parsindu,¹ and set to work to organise the fruits of his conquest. He



THE ZAB BELOW THE PASSES OF ALÂN, THE ANCIENT ILANIU.²

placed garrisons in the principal towns—at Parsindu, Zamru, and at Arakdi in Lullumê, which one of his

now borne by a district on the Turkish and Persian frontier, situated between Kunckdji-dagh and the town of Serdesht. The expedition, coming from the fief of Arashtua, must have marched northwards: the Idir in this case must be the Tehami-Kizildjik, and Mount Sabua the chain of mountains above Serdesht.

¹ Parsindu, mentioned between Mount Ilaniu and the town of Zamru, ought to lie somewhere in the valley of Tehami-Kizildjik, near Murana.

² Drawn by Boudier, from a photograph by M. de Morgan.

predecessors had re-named Tukulti-Ashshur-azbat,¹ — “I have taken the help of Assur.” He next imposed on the surrounding country an annual tribute of gold, silver, lead, copper, dyed stuffs, oxen, sheep, and wine. Envoys from neighbouring kings poured in—from Khudun; Khubushkia, and Gilzân, and the whole of Northern Zamua bowed “before the splendour of his arms;” it now needed only a few raids resolutely directed against Mounts Azira and Simaki, as far as the Turnat, to achieve the final pacification of the South. While in this neighbourhood, his attention was directed to the old town of Atlîla,² built by Sibir,³ an ancient king of Karduniash, but which had been half ruined by the barbarians. He re-named it Dur-Assur, “the fortress of Assur,” and built himself within it a palace and storehouses, in which he accumulated large quantities of corn, making the town the strongest bulwark of his power on the Cossæan border. The two campaigns of B.C. 882 and 881

¹ The approximate site of Arakdi is indicated in the itinerary of Assur-nazir-pal itself; the king comes from Zamru in the neighbourhood of Suleimanabad, crosses Mount Lara, which is the northern part of the Azmir-dagh, and arrives at Arakdi, possibly somewhere in Surtash. In the course of the preceding campaign, after having laid waste Bara, he set out from this same town (Arakdi) to subdue Nishpi, all of which bears out the position I have indicated. The present town of Baziân would answer fairly well for the site of a place destined to protect the Assyrian frontier on this side.

² Given its position on the Chaldean frontier, Atlîla is probably to be identified with the Kerkuk of the present day.

³ Hommel is inclined to believe that Sibir was the immediate predecessor of Nabubaliddin, who reigned at Babylon at the same time as Assur-nazir-pal at Nineveh; consequently he would be a contemporary of Rammân-nirâri III. and of Tukulti-nimip II. Peiser and Rost have identified him with Simmash-shiklu.

had cost Assur-nazir-pal great efforts, and their results had been inadequate to the energy expended. His two principal adversaries, Nurrammân and Amika, had eluded him, and still preserved their independence at the eastern extremities of their former states. Most of the mountain tribes had acknowledged the king's supremacy merely provisionally, in order to rid themselves of his presence; they had been vanquished scores of times, but were in no sense subjugated, and the moment pressure was withdrawn, they again took up arms. The districts of Zamua alone, which bordered on the Assyrian plain, and had been occupied by a military force, formed a province, a kind of buffer state between the mountain tribes and the plains of the Zab, protecting the latter from incursions.

Assur-nazir-pal, feeling himself tolerably safe on that side, made no further demands, and withdrew his battalions to the westward part of his northern frontier. He hoped, no doubt, to complete the subjugation of the tribes who still contested the possession of various parts of the Kashiari, and then to push forward his main guard as far as the Euphrates and the Arzania, so as to form around the plain of Amidi a zone of vassals or tutelary subjects like those of Zamua. With this end in view, he crossed the Tigris near its source at the traditional fords, and made his way unmolested in the bend of the Euphrates from the palace of Tilluli, where the accustomed tribute of Kummukh was brought to him, to the fortress of Ishtarâti, and from thence to Kibaki. The town of Matiatê, having closed its gates against him, was at once

sacked, and this example so stimulated the loyalty of the Kurkhi chiefs, that they hastened to welcome him at the neighbouring military station of Zazabukha. The king's progress continued thence as before, broken by frequent halts at the most favourable points for levying contributions on the inhabitants.¹ Assur-nazir-pal encountered no serious difficulty except on the northern slopes of the Kashiari, but there again fortune smiled on him; all the contested positions were soon ceded to him, including even Madara, whose fourfold circuit of walls did not avail to save it from the conqueror.² After a brief respite at Tushkhân, he set out again one evening with his lightest chariots and the pick of his horsemen, crossed the Tigris on rafts, rode all night, and arrived unexpectedly the next morning before Pitura, the chief town of the Dirræans.³ It was surrounded by a strong double enceinte, through which he broke after forty-eight hours of continuous

¹ It is difficult to place any of these localities on the map: they ought all to be found between the ford of the Tigris, at Diarbekir and the Euphrates, probably at the foot of the Mibrab-dagh and the Kirwântehemen-dagh.

² Madara belonged to a certain Lapturi, son of Tubusi, mentioned in the campaign of the king's second year. In comparing the facts given in the two passages, we see it was situated on the eastern slope of the Kashiari, not far from Tushkhan on one side, and Ardupa—that is probably Mardin—on the other. The position of Ortaveran, or of one of the "tells" in its neighbourhood, answers fairly well to these conditions.

³ According to the details given in the *Annals*, we must place the town of Bitura (or Pitura) at about 19 miles from Kurkh, on the other side of the Tigris, in a north-easterly direction, and consequently the country of Dirrâ would be between the Hazu-tehai and the Batman-tehai. The Matni, with its passes leading in to Nairi, must in this case be the mountain group to the north of Mayafarrikin, known as the Dordosch-dagh or the Darkôsh-dagh.

assault: 800 of its men perished in the breach, and 700 others were impaled before the gates. Arbaki, at the extreme limits of Kirkhi, was the next to succumb, after which the Assyrians, having pillaged Dirra, carried the passes of Matni after a bloody combat, spread themselves over Nairi, burning 250 of its towns and villages, and returned with immense booty to Tushkhân. They had been there merely a few days when the news arrived that the people of Bit-Zamâni, always impatient of the yoke, had murdered their prince Ammibaal, and had proclaimed a certain Burracman in his place. Assur-nazir-pal marched upon Sinabu¹ and repressed the insurrection, reaping a rich harvest of spoil—chariots fully equipped, 600 draught-horses, 130 pounds of silver and as much of gold, 6600 pounds of lead and the same of copper, 19,800 pounds of iron, stuffs, furniture in gold and ivory, 2000 bulls, 500 sheep, the entire harem of Ammibaal, besides a number of maidens of noble family together with their dresses. Burracman was by the king's order flayed alive, and Arteanu his brother chosen as his successor. Sinabu and the surrounding towns formed part of that network of colonies which in times past Shalmaneser I. had organised as a protection from the incursions of the inhabitants of Nairi; Assur-nazir-pal now used it as a rallying-place for the remaining Assyrian families, to whom he distributed lands and confided the guardianship of the neighbouring

¹ Hommel thinks that Sinabu is very probably the same as the Kinabu mentioned above; but it appears from Assur-nazir-pal's own account that this Kinabu was in the province of Khalzidipkha (Khalzilukha) on the Kashiari, whereas Sinabu was in Bit-Zamâni.

strongholds. The results of this measure were not long in making themselves felt: Shupria, Ulliba, and Nirbu, besides other districts, paid their dues to the king, and Shura in Khamanu,¹ which had for some time held out against the general movement, was at length constrained to submit (880 B.C.). However high we may rate the value of this campaign, it was eclipsed by the following one. The Aramæans on the Khabur and the middle Euphrates had not witnessed without anxiety the revival of Ninevite activity, and had begged for assistance against it from its rival. Two of their principal tribes, the Sukhi and the Laqi, had addressed themselves to the sovereign then reigning at Babylon. He was a restless, ambitious prince, named Nabu-baliddin, who asked nothing better than to excite a hostile feeling against his neighbour, provided he ran no risk by his interference of being drawn into open warfare. He accordingly despatched to the Prince of Sukhi the best of his Cossæan troops, commanded by his brother Zabdanu and one of the great officers of the crown, Bel-baliddin. In the spring of 879 B.C., Assur-nazir-pal determined once for all to put an end to these intrigues. He began by inspecting the citadels flanking the line of the Kharmish² and the Khabur,—

¹ Shur is mentioned on the return to Nairi, possibly on the road leading from Amidi and Tushikhân to Nineveh. Hommel believes that the country of Khamanu was the Amanos in Cilicia, and he admits, but unwillingly, that Assur-nazir-pal made a detour beyond the Euphrates. I should look for Shura, and consequently for Khamanu, in the Tur-Abdin, and should identify them with Saur, in spite of the difference of the two initial articulations.

² The Kharmish has been identified with the Hirmâs, the river flowing by Nisibis, and now called the Nahr-Jaghjagha.

Tabiti,¹ Magarisi,² Shadikanni, Shuru in Bit-Khalupi, and Sirki.³ Between the embouchures of the Khabur and the Balikh, the Euphrates winds across a vast table-land, ridged with marly hills; the left bank is dry and sterile, shaded at rare intervals by sparse woods of poplars or groups of palms. The right bank, on the contrary, is seamed with fertile valleys, sufficiently well watered to permit the growth of cereals and the raising of cattle. The river-bed is almost everywhere wide, but strewn with dangerous rocks and sandbanks which render navigation perilous. On nearing the ruins of Halebiyeh, the river narrows as it enters the Arabian hills, and cuts for itself a regular defile of three or four hundred paces in length, which is approached by the pilots with caution.⁴ Assurnazir-pal, on leaving Sirki, made his way along the left bank, levying toll on Supri, Naqarabâni, and several other villages in his course. Here and there he called a halt facing some town on the opposite bank, but the boats which could have put him across had been removed, and the fords were too well guarded to permit of his hazarding an attack. One town, however, Khindânu, made him a

¹ Tabiti is the Thebeta (Thebet) of Roman itineraries and Syrian writers, situated 33 miles from Nisibis and 52 from Singara, on the Nahr-Hesawy or one of the neighbouring wadys.

² Magarisi ought to be found on the present Nahr-Jaghjagha, near its confluence with the Nahr-Jerrâhi and its tributaries; unfortunately, this part of Mesopotamia is still almost entirely unexplored, and no satisfactory map of it exists as yet.

³ Sirki is Circesium at the mouth of the Khabur.

⁴ It is at this defile of El-Hammeh, and not at that of Birejik at the end of the Taurus, that we must place the *Khinqi sha Purati*—the narrows of the Euphrates—so often mentioned in the account of this campaign.

voluntary offering which he affected to regard as a tribute, but Kharidi and Anat appeared not even to suspect his presence in their vicinity, and he continued on his way



without having obtained from them anything which could be construed into a mark of vassalage.¹ At length, on

¹ The detailed narrative of the *Annals* informs us that Assur-nazir-pal encamped on a mountain between Khindânu and Bit-Shabaia, and this information enables us to determine on the map with tolerable certainty the localities mentioned in this campaign. The mountain in question can be none other than El-Hammeh, the only one met with on this bank of the Euphrates between the confluents of the Euphrates and the Khabur. Khindânu is therefore identical with the ruins of Tabus, the Dabausa of Ptolemy; hence Supri and Naqabarâni are situated between this point and Sirki, the former in the direction of Tayebah, the latter towards El-Hosciniyeh. On the other hand, the ruins of Kabr Abu-Atish would correspond very well to Bit-Shabaia: is the name of Abu-Sbê borne by the Arabs of that neighbourhood a relic of that of Shabaia? Kharidi ought in that case to be looked for on the opposite bank, near Abu Subân and Aksubi, where Chesney points

reaching Shuru, Shadadu, the Prince of Sukhi, trusting in his Cossæans, offered him battle; but he was defeated by Assur-nazir-pal, who captured the King of Babylon's brother, forced his way into the town after an assault lasting two days, and returned to Assyria laden with spoil. This might almost be considered as a repulse; for no sooner had the king quitted the country than the Aramæans in their turn crossed the Euphrates and ravaged the plains of the Khabur.¹ Assur-nazir-pal resolved not to return until he was in a position to carry his arms into the heart of the enemy's country. He built a flotilla at Shuru in Bît-Khalupi on which he embarked his troops. Wherever the navigation of the Euphrates proved to be difficult, the boats were drawn up out of the water and dragged along the banks over rollers until they could again be safely launched; thus, partly afloat and partly on land, they passed through the gorge of Halebiyeh, landed at Kharidi, and inflicted a salutary punishment on the cities which had defied the king's wrath on his last expedition. Khindânu, Kharidi, and Kipina were reduced to ruins, and the Sukhi and the Laqi defeated, the Assyrians pursuing them for two days in the Bisuru mountains as far as the frontiers of Bît-Adini.² A complete

out ancient remains. A day's march beyond Kabr Abu-Atîsh brings us to El-Khass, so that the town of Anat would be in the Isle of Moglah. Shuru must be somewhere near one of the two Tell-Menakhîrs on this side the Balikh.

¹ The *Annals* do not give us either the *limmu* or the date of the year for this new expedition. The facts taken altogether prove that it was a continuation of the preceding one, and it may therefore be placed in the year B.C. 878.

² The campaign of B.C. 878 had for its arena that of the Euphrates which

submission was brought about, and its permanency secured by the erection of two strongholds, one of which, Kar-assur-nazir-pal, commanded the left, and the other, Nibarti-assur, the right bank of the Euphrates.¹

This last expedition had brought the king into contact with the most important of the numerous Aramæan states congregated in the western region of Mesopotamia. This was Bit-Adini, which lay on both sides of the middle course of the Euphrates.² It included, on the right bank, to the north of Carchemish, between the hills on the Sajur and Arabân-Su, a mountainous but fertile district, dotted over with towns and fortresses, the names of some of which have been preserved—Pakarrukhbuni, Sursunu, Paripa, Dabigu, and Shitamrat.³ Tul-Barsip, the capital, was situated on the left bank, commanding the fords of the modern Birejîk,⁴ and the whole of the territory between

lies between the Khabur and the Balikh; this time, however, the principal operations took place on the right bank. If Mount Bisuru is the Jebel-Bishri, the town of Kipîna, which is mentioned between it and Kharidi, ought to be located between Maidân and Sabkha.

¹ The account in the *Annals* is confused, and contains perhaps some errors with regard to the facts. The site of the two towns is nowhere indicated, but a study of the map shows that the Assyrians could not become masters of the country without occupying the passes of the Euphrates; I am inclined to think that Kar-assur-nazir-pal is El-Halebiyeh, and Nibarti-assur, Zalebiyeh, the Zenobia of Roman times.

² Bit-Adini appears to have occupied, on the right bank of the Euphrates, a part of the cazas of Ain-Tab, Rum-kaleh, and Birejîk, that of Suruji, minus the nakhiyeh of Harrân, the larger part of the cazas of Membij and of Rakkah, and part of the caza of Zôr, the cazas being those represented on the maps of Vital Cuinet.

³ None of these localities can be identified with certainty, except perhaps Dabigu, a name we may trace in that of the modern village of Dehbek.

⁴ Tul-Barsip has been identified with Birejîk.

this latter and the Balikh acknowledged the rule of its princes, whose authority also extended eastwards as far as the basaltic plateau of Tul-Abâ, in the Mesopotamian desert. To the south-east, Bît-Adini bordered upon the country of the Sukhi and the Laqi,¹ lying to the east of Assyria; other principalities, mainly of Aramæan origin, formed its boundary to the north and north-west—Shugab in the bend of the Euphrates, from Birejik to Samosata,² Tul-Abnî around Edessa,³ the district of Harrân,⁴ Bît-Zamani, Izalla in the Tektek-dagh and on the Upper Khabur, and Bît-Bakhiâni in the plain extending from the Khabur to the Kharmish.⁵ Bît-Zamani had belonged to Assyria by right of conquest ever since the death of Ammibaal; Izalla and Bit-Bakhiâni had fulfilled their duties as vassals whenever Assur-nazir-pal had appeared in their neighbourhood; Bit-Adini alone had remained independent, though its strength was more apparent than

¹ In his previous campaign Assur-nazir-pal had taken two towns of Bit-Adini, situated on the right bank of the Euphrates, at the eastern extremity of Mount Bisuru, near the frontier of the Lâqi.

² The country of Shugab is mentioned between Birejik (Tul-Barsip) and Bit-Zamani, in one of the campaigns of Shalmaneser III., which obliges us to place it in the caza of Rum-kaleh; the name has been read Sumu.

³ Tul-Abnî, which was at first sought for near the sources of the Tigris, has been placed in the Mesopotamian plain. The position which it occupies among the other names obliges us to put it near Bit-Adini and Bit-Zamani: the only possible site that I can find for it is at Orfah, the Edessa of classical times.

⁴ The country of Harrân is nowhere mentioned as belonging either to Bit-Adini or to Tul-Abnî: we must hence conclude that at this period it formed a little principality independent of those two states.

⁵ The situation of Bit-Bakhiâni is shown by the position which it occupies in the account of the campaign, and by the names associated with it in another passage of the *Annals*.

real. The districts which it included had never been able to form a basis for a powerful state. If by chance some small kingdom arose within it, uniting under one authority the tribes scattered over the burning plain or along the river banks, the first conquering dynasty which sprang up in the neighbourhood would be sure to effect its downfall, and absorb it under its own leadership. As Mitâni, saved by its remote position from bondage to Egypt, had not been able to escape from acknowledging the supremacy of the Khâti, so Bit-Adini was destined to fall almost without a struggle under the yoke of the Assyrians. It was protected from their advance by the volcanic groups of the Urâa and Tul-Abâ, which lay directly in the way of the main road from the marshes of the Khabur to the outskirts of Tul-Barsip. Assur-nazir-pal, who might have worked round this line of natural defence to the north through Nirbu, or to the south through his recently acquired province of Lâqi, preferred to approach it in front; he faced the desert, and, in spite of the drought, he invested the strongest citadel of Tul-Abâ in the month of June, 877 B.C. The name of the place was Kaprabi, and its inhabitants believed it impregnable, clinging as it did to the mountain-side "like a cloud in the sky."¹ The king, however, soon demolished its walls by sapping and by the use of the ram, killed 800 of its garrison, burned its houses, and carried off 2400 men with their families,

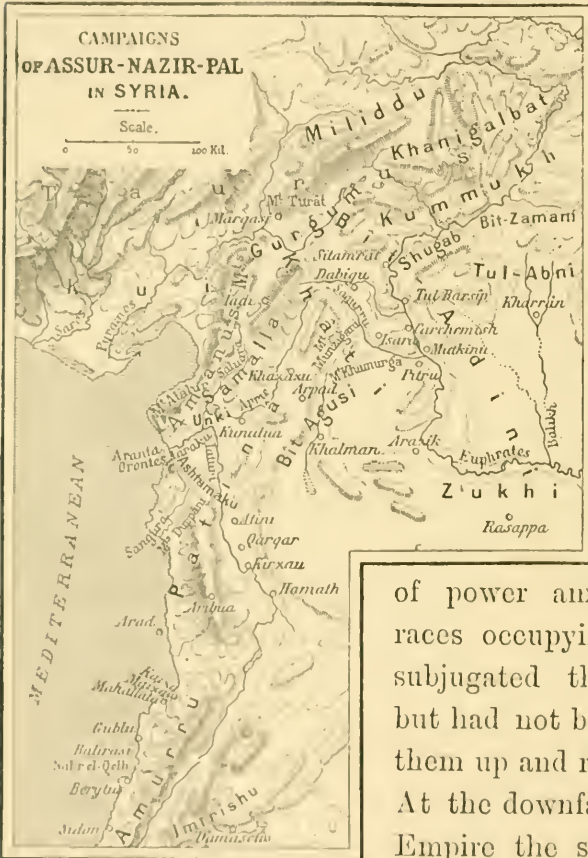
¹ The name is commonly interpreted "Great Rock," and divided thus—Kap-rabi. It may also be considered, like Kapridargila or Kapranishâ, as being formed of *Kapru* and *abi*; this latter element appears to exist in the ancient name of Telaba, Thallaba, now Tul-Abâ. Kapr-abi might be a fortress of the province of Tul-Abâ.

whom he installed in one of the suburbs of Calah. Akhuni, who was then reigning in Bît-Adini, had not anticipated that the invasion would reach his neighbourhood: he at once sent hostages and purchased peace by a tribute; the Lord of Tul-Abnî followed his example, and the dominion of Assyria was carried at a blow to the very frontier of the Khâti. It was about two centuries before this that Assurirba had crossed these frontiers with his vanquished army, but the remembrance of his defeat had still remained fresh in the memory of the people, as a warning to the sovereign who should attempt the old hazardous enterprise, and repeat the exploits of Sargon of Agadê or of Tiglath-pileser I. Assur-nazir-pal made careful preparations for this campaign, so decisive a one for his own prestige and for the future of the empire. He took with him not only all the Assyrian troops at his disposal, but requisitioned by the way the armies of his most recently acquired vassals, incorporating them with his own, not so much for the purpose of augmenting his power of action, as to leave no force in his rear when once he was engaged hand to hand with the Syrian legions. He left Calah in the latter days of April, 876 B.C.,¹ receiving the customary taxes from Bît-Bakhiâni, Izalla, and Bît-Adini, which comprised horses, silver, gold, copper, lead, precious stuffs, vessels of copper and furniture of ivory; having reached Tul-Barsip, he accepted the gifts offered by Tul-Abni, and crossing the Euphrates upon

¹ On the 8th Iyyâr, but without any indication of *limmu*, or any number of the year or of the campaign; the date 876 B.C. is admitted by the majority of historians.

rafts of inflated skins, he marched his columns against Carehemish.

The political organisation of Northern Syria had remained entirely unaltered since the days when Tiglath-



pileser made his first victorious inroad into the country. The Cilician empire which succeeded to the Assyrian—if indeed it ever extended as far as some suppose—did not last long enough to disturb the balance

of power among the various races occupying Syria: it had subjugated them for a time, but had not been able to break them up and reconstitute them. At the downfall of the Cilician Empire the small states were still intact, and occupied, as of

old, the territory comprising the ancient Naharaim of the Egyptians, the plateau between the Orontes and the Euphrates, the forests and marshy lowlands of the Amanos, the southern slopes of Taurus, and the plains of Cilicia.

Of these states, the most famous, though not then the most redoubtable, was that with which the name of the Khâti is indissolubly connected, and which had Carchemish as its capital. This ancient city, seated on the banks of the Euphrates, still maintained its supremacy there, but though its wealth and religious ascendancy were undiminished, its territory had been curtailed. The people of Bit-Adini had intruded themselves between this state and Kummukh, Arazik hemmed it in on the south, Khazazu and Khalmân confined it on the west, so that its sway was only freely exercised in the basin of the Sajur. On the north-west frontier of the Khâti lay Gurgum, whose princes resided at Marqasi and ruled over the central valley of the Pyramos together with the entire basin of the Ak-su. Mikhri,¹ Iaudi, and Samalla lay on the banks of the Saluara, and in the forests of the Amanos to the south of Gurgum. Kuî maintained its uneventful existence amid the pastures of Cilicia, near the marshes at the mouth of the Pyramos. To the south of the Sajur, Bit-Agusi² barred the way to the Orontes; and from their lofty fastness of Arpad, its chiefs kept watch over the caravan road, and closed or opened it at their will. They held the key of Syria, and though their territory was small in extent, their position was so strong that for more than a century and a half the majority of

¹ Mikhri or Ismikhri, *i.e.* "the country of larches," was the name of a part of the Amanos, possibly near the Pyramos.

² The real name of the country was Iakhânu, but it was called Bit-Gusi or Bit-Agusi, like Bit-Adini, Bit-Bakhiâni, Bit-Omri, after the founder of the reigning dynasty. We must place Iakhânu to the south of Azaz, in the neighbourhood of Arpad, with this town as its capital.

the Assyrian generals preferred to avoid this stronghold by making a detour to the west, rather than pass beneath its walls. Scattered over the plateau on the borders of Agusi, or hidden in the valleys of Amanos, were several less important principalities, most of them owing allegiance to Lubarna, at that time king of the Patinâ and the most powerful sovereign of the district. The Patinâ had apparently replaced the Alasia of Egyptian times, as



BAS-RELIEF FROM A BUILDING AT SINJIRLI.¹

Bit-Adini had superseded Mitâni; the fertile meadowlands to the south of Samalla on the Afrîn and the Lower Orontes, together with the mountainous district between the Orontes and the sea as far as the neighbourhood of Eleutheros, also belonged to the Patinâ. On the southern frontier of the Patinâ lay the important Phœnician cities, Arvad, Arka, and Sina; and on the south-east, the fortresses belonging to Hamath and Damascus. The characteristics of the country remained unchanged. Fortified towns abounded on all sides, as well as large

¹ Drawn by Faucher-Gudin, from a sketch by Perrot and Chipiez.

walled villages of conical huts, like those whose strange outlines on the horizon are familiar to the traveller at the present day. The manners and civilisation of Chaldæa pervaded even more than formerly the petty courts, but the artists clung persistently to Asianic tradition, and the bas-reliefs which adorned the palaces and temples were



JIBRÎN, A VILLAGE OF CONICAL HUTS, ON THE PLATEAU OF ALEPPO.¹

similar in character to those we find scattered throughout Asia Minor; there is the same inaccurate drawing, the same rough execution, the same tentative and awkward composition. The scribes from force of custom still employed the cuneiform syllabary in certain official religious or royal inscriptions, but, as it was difficult to manipulate and limited in application, the speech of the Aramæan immigrants and the Phœnician alphabet gradually

¹ Drawn by Boudier, from a photograph reproduced in Peters.

superseded the ancient language and mode of writing.¹ Thus these Northern Syrians became by degrees assimilated




THE WAR-CHARIOT OF THE KHĀTI OF THE NINTH CENTURY.²

to the people of Babylon and Nineveh, much as the

¹ There is no monument bearing an inscription in this alphabet which can be referred with any certainty to the time of Assur-nazir-pal, but the inscriptions of the kings of Samalla date back to a period not more than a century and a half later than his reign; we may therefore consider the Aramean alphabet as being in current use in Northern Syria at the beginning of the ninth century, some forty years before the date of Mesha's inscription (*i.e.* the Moabite stone).

² Drawn by Boudier, from a bas-relief.

inhabitants of a remote province nowadays adapt their dress, their architecture, their implements of husbandry and handicraft, their military equipment and organisation, to the fashions of the capital.¹ Their armies were modelled on similar lines, and consisted of archers, pikemen, slingers,



THE ASSYRIAN WAR-CHARIOT OF THE NINTH CENTURY B.C.²

and those troops of horsemen which accompanied the chariotry on flying raids; the chariots, moreover, closely followed the Assyrian type, even down to the padded bar with embroidered hangings which connected the body of the chariot with the end of the pole. The Syrian princes

¹ One can judge of their social condition from the enumeration of the objects which formed their tribute, or the spoil which the Assyrian kings carried off from their country.

² Drawn by Faucher-Gudin, from a bronze bas-relief on the gates of Balawât.

did not adopt the tiara, but they wore the long fringed robe, confined by a girdle at the waist, and their mode of life, with its ceremonies, duties, and recreations, differed little from that prevailing in the palaces of Calah or Babylon. They hunted big game, including the lion, according to the laws of the chase recognised at Nineveh, priding themselves as much on their exploits in hunting,



A KING OF THE KHÂTI HUNTING A LION IN HIS CHARIOT.¹

as on their triumphs in war. Their religion was derived from the common source which underlay all Semitic religions, but a considerable number of Babylonian deities were also worshipped; these had been introduced in some cases without any modification, whilst in others they had been assimilated to more ancient gods bearing similar characteristics: at Nerab, among the Patinâ, Nusku and his female companion Nikal, both of Chaldæan origin,

¹ Drawn by Boudier, from a photograph by Hogarth, published in the *Recueil de Travaux*.

claimed the homage of the faithful, to the disparagement of Shahr the moon and Shamash the sun. Local cults often centred round obscure deities held in little account by the dominant races; thus Samalla revered Uru the light, Rekubél the wind, the chariot of El, not to mention El himself, Resheph, Hadad, and the Cabiri, the servants of Resheph. These deities were mostly of the Assyrian type, and if one may draw any conclusion from the few representations of them already discovered, their rites must have been celebrated in a manner similar to that followed in the cities on the Lower Euphrates. Scarcely any signs of Egyptian influence survived, though here and there a trace of it might be seen in the figures of calf or bull, the vulture of Mut or the sparrowhawk of Horus. Assur-nazir-pal, marching from the banks of the Khabur to Bit-Adini, and from Bit-Adini passing on to Northern Syria, might almost have imagined himself still in his own dominions, so gradual and imperceptible were the changes in language and civilisation in the country traversed between Nineveh and Assur, Tul-Barsip and Samalla.

THE GOD HADAD.¹

His expedition was unattended by danger or bloodshed. Lubarna, the reigning prince of the Patinâ, was possibly at

¹ Drawn by Faucher-Gudin, from the photograph in Luschán.

that juncture meditating the formation of a Syrian empire under his rule. Unki, in which lay his capital of Kunulua, was one of the richest countries of Asia,¹ being well watered by the Afrin, Orontes, and Saluara;² no fields produced such rich harvests as his, no meadows pastured such cattle or were better suited to the breeding of war-horses. His mountain provinces yielded him wood and minerals, and



RELIGIOUS SCENE DISPLAYING EGYPTIAN FEATURES.³

provided a reserve of semi-savage woodcutters and herdsmen from which to recruit his numerous battalions. The neighbouring princes, filled with uneasiness or jealousy by his good fortune, saw in the Assyrian monarch a friend and

¹ The Unki of the Assyrians, the Uniuqa of the Egyptians, is the valley of Antioch, the Amk of the present day. Kunulua or Kinalia, the capital of the Patinâ, has been identified with the Gindaros of Greek times; I prefer to identify it with the existing Tell-Kunâna, written for Tell-Kunâla by the common substitution of *n* for *l* at the end of proper names.

² The Saluara of the Assyrian texts is the present Kara-su, which flows into the Ak-Deniz, the lake of Antioch.

³ Drawn by Faucher Gudin, from the impression taken from a Hittite cylinder.

a liberator rather than an enemy. Carchemish opened its gates and laid at his feet the best of its treasures—twenty talents of silver, ingots, rings, and daggers of gold, a hundred talents of copper, two hundred talents of iron, bronze bulls, cups decorated with scenes in relief or outline, ivory in the tusk or curiously wrought, purple and embroidered stuffs, and the state carriage of its King Shangara. The Hittite troops, assembled in haste, joined forces with the Aramæan auxiliaries, and the united host advanced on Cœle-Syria. The scribe commissioned to record the history of this expedition has taken a delight in inserting the most minute details. Leaving Carchemish, the army followed the great caravan route, and winding its way between the hills of Munzigâni and Khamurga, skirting Bit-Agusi, at length arrived under the walls of Khazazu among the Patinâ.¹ The town having purchased immunity by a present of gold and of finely woven stuffs, the army proceeded to cross the Apriê, on the bank of which an entrenched camp was formed for the storage of the spoil. Lubarna offered no resistance, but nevertheless refused to acknowledge his inferiority; after some delay, it was decided to make a direct attack on his capital, Kunulua, whither he had retired. The appearance of the Assyrian vanguard put a speedy end to his ideas of resistance: prostrating himself before his powerful adversary, he offered hostages, and emptied his palaces and stables to provide a

¹ Khazazu being the present Azaz, the Assyrian army must have followed the route which still leads from Jerabis to this town. Mount Munzigâni and Khamurga, mentioned between Carchemish and Akhânu or Iakhânu, must lie between the Sajur and the Koweik, near Shelab, at the only point on the route where the road passes between two ranges of lofty hills.

ransom. This comprised twenty talents of silver, one talent of gold, a hundred talents of lead, a hundred talents of iron, a thousand bulls, ten thousand sheep, daughters of his nobles with befitting changes of garments, and all the paraphernalia of vessels, jewels, and costly stuffs which formed the necessary furniture of a princely household. The effect of his submission on his own vassals and the neighbouring tribes was shown in different ways. Bit-Agusi at once sent messengers to congratulate the conqueror, but the mountain provinces awaited the invader's nearer approach before following its example. Assur-nazir-pal, seeing that they did not take the initiative, crossed the Orontes, probably at the spot where the iron bridge now stands, and making his way through the country between Iaraku and Iaturi,¹ reached the banks of the Sangura² without encountering any difficulty. After a

¹ The spot where Assur-nazir-pal must have crossed the Orontes is determined by the respective positions of Kunulua and Tell-Kunâna. At the iron bridge, the modern traveller has the choice of two roads: one, passing Antioch and Beit-el-Mâ, leads to Urdeh on the Nahr-el-Kebir; the other reaches the same point by a direct route over the Gebel Kosseir. If, as I believe, Assur-nazir-pal took the latter route, the country and Mount Iaraku must be the northern part of Gebel Kosseir in the neighbourhood of Antioch, and Iaturi, the southern part of the same mountain near Derkush. Iaraku is mentioned in the same position by Shalmaneser III., who reached it after crossing the Orontes, on descending from the Amanos *en route* for the country of Hamath.

² The Sangura or Sagura has been identified by Delattre with the Nahr-el-Kebir, not that river which the Greeks called the Eleutheros, but that which flows into the sea near Latakia. Before naming the Sangura, the *Annals* mention a country, whose name, half effaced, ended in *-ku*: I think we may safely restore this name as [Ashtana]kou, mentioned by Shalmaneser III. in this region, after the name of Iaraku. The country of Ashtanaku would thus be the present canton of Urdeh, which is traversed before reaching the banks of the Nahr-el-Kebir.

brief halt there in camp, he turned his back on the sea, and passing between Saratini and Duppâni,¹ took by assault the fortress of Aribua.² This stronghold commanded all the surrounding country, and was the seat of a palace which Lubarna at times used as a similar residence. Here Assur-nazir-pal took up his quarters, and deposited within its walls the corn and spoils of Lukhuti;³ he established here an Assyrian colony, and, besides being the scene of royal festivities, it became henceforth the centre of operations against the mountain tribes. The forts of the latter were destroyed, their houses burned, and prisoners were impaled outside the gates of their cities. Having achieved this noble exploit, the king crossed the intervening spurs of Lebanon and marched down to the shores of the Mediterranean. Here he bathed his weapons in the waters, and offered the customary sacrifices to the gods of the sea, while the Phœnicians, with their wonted prudence, hastened to anticipate his demands—Tyre, Sidon, Byblos, Mahallat,

¹ The mountain cantons of Saratini and Duppâni (Kalpâni? Adpâni?), situated immediately to the south of the Nahr-el-Kebîr, correspond to the southern part of Gebel-el-Akrad, but I cannot discover any names on the modern map at all resembling them.

² Beyond Duppâni, Assur-nazir-pal encamped on the banks of a river whose name is unfortunately effaced, and then reached Aribua; this itinerary leads us to the eastern slope of the Gebel Ansariç in the latitude of Hamath. The only site I can find in this direction fulfilling the requirements of the text is that of Masiad, where there still exists a fort of the Assassins. The name Aribua is perhaps preserved in that of Rabaó, er-Rabahu, which is applied to a wady and village in the neighbourhood of Masiad.

³ Lukhuti must not be sought in the plains of the Orontes, where Assur-nazir-pal would have run the risk of an encounter with the King of Hamath or his vassals; it must represent the part of the mountain of Ansariç lying between Kadmus, Masiad, and Tortosa.

Maîza, Kaîza, the Amorites and Arvad,¹ all sending tribute. One point strikes us forcibly as we trace on the map the march of this victorious hero, namely, the care with which he confined himself to the left bank of the Orontes, and the restraint he exercised in leaving untouched the fertile fields of its valley, whose wealth was so calculated to excite his cupidity. This discretion would be inexplicable, did we not know that there existed in that region a formidable power which he may have thought it imprudent to provoke. It was Damascus which held sway over those territories whose frontiers he respected, and its kings, also suzerains of Hamath and masters of half Israel, were powerful enough to resist, if not conquer, any enemy who might present himself. The fear inspired by Damascus naturally explains the attitude adopted by the Hittite states towards the invader, and the precautions taken by the latter to restrict his operations within somewhat narrow limits. Having accepted the complimentary presents of the Phœnicians, the king again took his way northwards—making a slight detour in order to ascend the Amanos for the purpose of erecting there a stele commemorating his exploits, and of cutting pines, cedars, and larches for his buildings—and then returned to Nineveh amid the acclamations of his people.

In reading the history of this campaign, its plan and the principal events which took place in it appear at

¹ The point where Assur-nazir-pal touched the sea-coast cannot be exactly determined: admitting that he set out from Masiad or its neighbourhood, he must have crossed the Lebanon by the gorge of the Eleutheros, and reached the sea-board somewhere near the mouth of this river.

times to be the echo of what had happened some centuries before. The recapitulation of the halting-places near the sources of the Tigris and on the banks of the Upper Euphrates, the marches through the valleys of the Zagros or on the slopes of Kashiari, the crushing one by one of the Mesopotamian races, ending in a triumphal progress through Northern Syria, is almost a repetition, both as to the names and order of the places mentioned, of the expedition made by Tiglath-pileser in the first five years of his reign. The question may well arise in passing whether Assur-nazir-pal consciously modelled his campaign on that of his ancestor, as, in Egypt, Ramses III. imitated Ramses II., or whether, in similar circumstances, he instinctively and naturally followed the same line of march. In either case, he certainly showed on all sides greater wisdom than his predecessor, and having attained the object of his ambition, avoided compromising his success by injudiciously attacking Damascus or Babylon, the two powers who alone could have offered effective resistance. The victory he had gained, in 879, over the brother of Nabu-baliddin had immensely flattered his vanity. His panegyrists vied with each other in depicting Karduniash bewildered by the terror of his majesty, and the Chaldæans overwhelmed by the fear of his arms; but he did not allow himself to be carried away by their extravagant flatteries, and continued to the end of his reign to observe the treaties concluded between the two courts in the time of his grandfather Rammân-nirâri.¹ He had, however,

¹ His frontier on the Chaldæan side, between the Tigris and the mountains, was the boundary fixed by Rammân-nirâri.

sufficiently enlarged his dominions, in less than ten years, to justify some display of pride. He himself described his empire as extending, on the west of Assyria proper, from the banks of the Tigris near Nineveh to Lebanon and the Mediterranean;¹ besides which, Sukhi was subject to him, and this included the province of Rapiku on the frontiers of Babylonia.² He had added to his older provinces of Amidi, Masios and Singar, the whole strip of Armenian territory at the foot of the Taurus range, from the sources of the Supnat to those of the Bitlis-tchaî, and he held the passes leading to the banks of the Arzania, in Kirruri and Gilzân, while the extensive country of Naîri had sworn him allegiance. Towards the south-east the wavering tribes, which alternately gave their adherence to Assur or Babylon according to circumstances, had ranged themselves on his side, and formed a large frontier province beyond the borders of his hereditary kingdom, between the Lesser Zab and the Turnat. But, despite repeated blows inflicted on them, he had not succeeded in welding these various factors into a compact and homogeneous whole; some small proportion of them were assimilated to Assyria,

¹ The expression employed in this description and in similar passages, *ishtu ibirtan nûru*, translated *from the ford over the river*, or better, *from the other side of the river*, must be understood as referring to Assyria proper: the territory subject to the king is measured in the direction indicated, starting from the rivers which formed the boundaries of his hereditary dominions. *From the other bank of the Tigris* means from the bank of the Tigris opposite Nineveh or Calah, whence the king and his army set out on their campaigns.

² Rapiku is mentioned in several texts as marking the frontier between the Sukhi and Chaldæa.

and were governed directly by royal officials,¹ but the greater number were merely dependencies, more or less insecurely held by the obligations of vassalage or servitude. In some provinces the native chiefs were under the surveillance of Assyrian residents;² these districts paid an annual tribute proportionate to the resources and products of their country: thus Kurruri and the neighbouring states contributed horses, mules, bulls, sheep, wine, and copper vessels; the Aramæans gold, silver, lead, copper, both wrought and in the ore, purple, and coloured or embroidered stuffs; while Izalla, Nirbu, Nirdun, and Bît-Zamâni had to furnish horses, chariots, metals, and cattle. The less civilised and more distant tribes were not, like these, subject to regular tribute, but each time the sovereign traversed their territory or approached within reasonable distance, their chiefs sent or brought to him valuable presents as fresh pledges of their loyalty. Royal outposts, built at regular intervals and carefully fortified, secured the fulfilment of these obligations, and served as dépôts for storing the commodities collected by the royal officials; such outposts were, Damdamusa on the north-west of the Kashiari range, Tushkhân on the Tigris, Tilluli between the Supnat and the Euphrates, Aribua among the Patinâ, and others scattered irregularly between the Greater and Lesser Zab, on the Khabur, and also in Nairi. These strongholds served as places of refuge for the residents


¹ There were royal governors in Suru in Bît-Khalupi, in Matiâte, in Madara, and in Nairi.

² There were Assyrian residents in Kurruri and the neighbouring countries, in Kirkhi, and in Nairi.

and their guards in case of a revolt, and as food-depôts for the armies in the event of war bringing them into their neighbourhood. In addition to these, Assur-nazir-pal also strengthened the defences of Assyria proper by building fortresses at the points most open to attack; he repaired or completed the defences of Kaksi, to command the plain between the Greater and Lesser Zab and the Tigris; he rebuilt the castles or towers which guarded the river-fords and the entrances to the valleys of the Gebel Makhlub, and erected at Calah the fortified palace which his successors continued to inhabit for the ensuing five hundred years.

Assur-nazir-pal had resided at Nineveh from the time of his accession to the throne; from thence he had set out on four successive campaigns, and thither he had returned at the head of his triumphant troops, there he had received the kings who came to pay him homage, and the governors who implored his help against foreign attacks; thither he had sent rebel chiefs, and there, after they had marched in ignominy through the streets, he had put them to torture and to death before the eyes of the crowd, and their skins were perchance still hanging nailed to the battlements when he decided to change the seat of his capital. The ancient capital no longer suited his present state as a conqueror; the accommodation was too restricted, the decoration too poor, and probably the number of apartments was insufficient to house the troops of women and slaves brought back from his wars by its royal master. Built on the very bank of the 'Tebilti, one of the tributaries of the Khusur, and hemmed in by three temples, there was

no possibility of its enlargement—a difficulty which often occurs in ancient cities. The necessary space for new buildings could only have been obtained by altering the course of the stream, and sacrificing a large part of the adjoining quarters of the city: Assur-nazir-pal therefore preferred to abandon the place and to select a new site




THE MOUNDS OF CALAH.¹

where he would have ample space at his disposal. He found what he required close at hand in the half-ruined city of Calah, where many of his most illustrious predecessors had in times past sought refuge from the heat of Assur. It was now merely an obscure and sleepy town about twelve miles south of Nineveh, on the right bank of the Tigris, and almost at the angle made by the junction of this river with the Greater Zab. The place contained a palace built by Shalmaneser I., which, owing to many

¹ Drawn by Boudier, from Layard. The pointed mound on the left near the centre of the picture represents the ziggurat of the great temple.

years' neglect, had become uninhabitable. Assur-nazir-pal not only razed to the ground the palaces and temples, but also levelled the mound on which they had been built; he then cleared away the soil down to the water level, and



STELE OF ASSUR-NAZIR-PAL AT CALAH.¹

threw up an immense and almost rectangular terrace on which to lay out his new buildings. The king chose Ninip, the god of war, as the patron of the city, and dedicated to him, at the north-west corner

of the terrace, a ziggurat with its usual temple precincts. Here the god was represented as a bull with a man's head and bust in gilded alabaster, and two yearly feasts were instituted in his honour, one in the month Sebat, the other in the month Ulul. The ziggurat was a little over two hundred feet high,

and was probably built in seven stages, of which only one now remains intact: around it are found several independent series of chambers and passages, which may have been parts of other temples, but it is now impossible to say which belonged to the local Belît, which to Sin,

¹ Drawn by Faucher-Gudin, from a photograph by Mansell.

to Gula, to Rammân, or to the ancient deity Eâ. At the entrance to the largest chamber, on a rectangular pedestal, stood a stele with rounded top, after the Egyptian fashion. On it is depicted a figure of the king, standing erect and facing to the left of the spectator; he holds his mace at his side, his right hand is raised in the attitude of adoration, and above him, on the left upper edge of the stele, are grouped the five signs of the planets; at the base of the stele stands an altar with a triangular pedestal and circular slab ready for the offerings to be presented to the royal founder by priests or people. The palace extended along the south side of the terrace facing the town, and with the river in its rear; it covered a space one hundred and thirty-one yards in length and a hundred and nine in breadth. In the centre was a large court, surrounded by seven or eight spacious halls, appropriated to state functions; between these and the court were many rooms of different sizes, forming the offices and private apartments of the royal house. The whole palace was built of brick faced with stone. Three gateways, flanked by winged, human-headed bulls, afforded access to the largest apartment, the hall of audience, where the king received his subjects or the envoys of foreign powers.¹ The doorways and walls of some of the rooms were decorated with glazed tiles, but the majority of them were covered with bands of coloured² bas-reliefs which portrayed various

¹ At the east end of the hall Layard found a block of alabaster covered with inscriptions, forming a sort of platform on which the king's throne may have stood.

² Layard points out the traces of colouring still visible when the excavations were made.

episodes in the life of the king—his state-councils, his lion hunts, the reception of tribute, marches over mountains and rivers, chariot-skirmishes, sieges, and the torture and carrying away of captives. Incised in bands across these pictures are inscriptions extolling the omnipotence of Assur, while at intervals genii with eagles' beaks, or deities in human form, imperious and fierce, appear with hands full of



THE WINGED BULLS OF ASSUR-NAZIR-PAL.¹

offerings, or in the act of brandishing thunderbolts against evil spirits. The architect who designed this imposing decoration, and the sculptors who executed it, closely followed the traditions of ancient Chaldæa in the drawing and composition of their designs, and in the use of colour or chisel; but the qualities and defects peculiar to their own race give a certain character of originality to this borrowed art. They exaggerated the stern and athletic aspect of their models, making the figure thick-set, the

¹ Drawn by Faucher-Gudin, from a sketch by Layard.

muscles extraordinarily enlarged, and the features ludicrously accentuated. Their pictures produce an impression of awkwardness, confusion and heaviness, but the detail is so minute and the animation so great that the attention of




GLAZED TILE FROM PALACE OF CALAH.¹

the spectator is forcibly arrested; these uncouth beings impress us with the sense of their self-reliance and their confidence in their master, as we watch them brandishing their weapons or hurrying to the attack, and see the shock of battle and the death-blows given and received. The human-headed bulls, standing on guard at the gates, exhibit

¹ Drawn by Boudier, after Layard.

the calm and pensive dignity befitting creatures conscious of their strength, while the lions passant who sometimes replace them, snarl and show their teeth with an almost alarming ferocity. The statues of men and gods, as a rule, are lacking in originality. The heavy robes which drape them from head to foot give them the appearance of



LION FROM ASSUR-NAZIR-PAL'S PALACE.¹

cylinders tied in at the centre and slightly flattened towards the top. The head surmounting this shapeless bundle is the only life-like part, and even the lower half of this is rendered heavy by the hair and beard, whose tightly curled tresses lie in stiff rows one above the other. The upper part of the face which alone is visible is correctly drawn; the expression is of rather a commonplace type of

¹ Drawn by Boudier, from a photograph of the sculpture in the British Museum.

nobility—respectable but self-sufficient. The features—eyes, forehead, nose, mouth—are all those of Assur-nazir-pal; the hair is arranged in the fashion he affected, and the robe is embroidered with his jewels; but amid all this we miss the keen intelligence always present in Egyptian sculpture, whether under the royal head-dress of Cheops or in the expectant eyes of the sitting scribe: the Assyrian sculptor could copy the general outline of his model fairly well, but could not infuse soul into the face of the conqueror, whose “countenance beamed above the destruction around him.”

The water of the Tigris being muddy, and unpleasant to the taste, and the wells at Calah so charged with lime and bitumen as to render them unwholesome, Assur-nazir-pal supplied the city with water from the neighbouring Zab.¹ An abundant stream was diverted from this river at the spot now called Negub, and conveyed at first by a tunnel excavated in the rock, and thence by an open canal to the foot of the great terrace: at this point the flow of the water was regulated by dams, and the surplus was utilised for irrigation² purposes by means of openings cut in the banks. The aqueduct was named Bâbilat-kligal—the bringer of plenty—and, to justify the epithet, date-palms, vines, and many kinds of fruit trees were planted

¹ The presence of bitumen in the waters of Calah is due to the hot springs which rise in the bed of the brook Shor-derreh.

² The canal of Negub—*Negub* signifies *hole* in Arabic—was discovered by Layard. The Zab having changed its course to the south, and scooped out a deeper bed for itself, the double arch, which serves as an entrance to the canal, is actually above the ordinary level of the river, and the water flows through it only in flood-time.

along its course, so that both banks soon assumed the appearance of a shady orchard interspersed with small towns and villas. The population rapidly increased, partly through the spontaneous influx of Assyrians themselves, but still more through the repeated introduction of bands of



A CORNER OF THE RUINED PALACE OF ASSUR-NAZIR-PAL.¹

foreign prisoners: forts, established at the fords of the Zab, or commanding the roads which cross the Gebel Makhlub, kept the country in subjection and formed an inner line of defence at a short distance from the capital. Assur-nazir-pal kept up a palace, garden, and small temple, near the fort of Ingur-Bel, the modern Balawât: thither he repaired for intervals of repose from state affairs, to enjoy the pleasures of the chase and cool air in the hot

¹ Drawn by Boudier, from a photograph by Rassam.

season. He did not entirely abandon his other capitals, Nineveh and Assur, visiting them occasionally, but Calah was his favourite seat, and on its adornment he spent the greater part of his wealth and most of his leisure hours. Only once again did he abandon his peaceful pursuits and take the field, about the year 897 B.C., during the eponymy of Shamashnuri. The tribes on the northern boundary of the empire had apparently forgotten the lessons they had learnt at the cost of so much bloodshed at the beginning of his reign: many had omitted to pay the tribute due, one chief had seized the royal cities of Amidi and Damdamusa, and the rebellion threatened to spread to Assyria itself. Assur-nazir-pal girded on his armour and led his troops to battle as vigorously as in the days of his youth. He hastily collected, as he passed through their lands, the tribute due from Kipâni, Izalla, and Kummukh, gained the banks of the Euphrates, traversed Gubbu burning everything on his way, made a detour through Dirria and Kirkhi, and finally halted before the walls of Damdamusa. Six hundred soldiers of the garrison perished in the assault and four hundred were taken prisoners: these he carried to Amidi and impaled as an object-lesson round its walls; but, the defenders of the town remaining undaunted, he raised the siege and plunged into the gorges of the Kashiari. Having there reduced to submission Udâ, the capital of Lapturi, son of Tubisi, he returned to Calah, taking with him six thousand prisoners whom he settled as colonists around his favourite residence. This was his last exploit: he never subsequently quitted his hereditary domain, but there passed

the remaining seven years of his life in peace, if not in idleness. He died in 860 B.C., after a reign of twenty-five years. His portraits represent him as a vigorous man, with a brawny neck and broad shoulders, capable of bearing the weight of his armour for many hours at a time. He is short in the head, with a somewhat flattened skull and low forehead; his eyes are large and deep-set beneath bushy eyebrows, his cheek-bones high, and his nose aquiline, with a fleshy tip and wide nostrils, while his mouth and chin are hidden by moustache and beard. The whole figure is instinct with real dignity, yet such dignity as is due rather to rank and the habitual exercise of power, than to the innate qualities of the man.¹ The character of Assur-nazir-pal, as gathered from the dry details of his Annals, seems to have been very complex. He was as ambitious, resolute, and active as any prince in the world; yet he refrained from offensive warfare as soon as his victories had brought under his rule the majority of the countries formerly subject to Tiglath-pileser I. He knew the crucial moment for ending a campaign, arresting his progress where one more success might have brought him into collision with some formidable neighbour; and this wise prudence in his undertakings enabled him to retain the principal acquisitions won by his arms. As a worshipper of the gods he showed devotion and gratitude; he was just to his subjects, but his conduct towards his

¹ Perrot and Chipiez do not admit that the Assyrian sculptors intended to represent the features of their kings; for this they rely chiefly on the remarkable likeness between all the figures in the same series of bas-reliefs. My own belief is that in Assyria, as in Egypt, the sculptors took the portrait of the reigning sovereign as the model for all their figures.

enemies was so savage as to appear to us cruel even for that terribly pitiless age: no king ever employed such horrible punishments, or at least none has described with such satisfaction the tortures inflicted on his vanquished foes. Perhaps such measures were necessary, and the harshness with which he repressed insurrection prevented more frequent outbreaks and so averted greater sacrifice of life. But the horror of these scenes so appals the modern reader, that at first he can only regard Assur-nazir-pal as a royal butcher of the worst type.

Assur-nazir-pal left to his successor an overflowing treasury, a valiant army, a people proud of their progress and fully confident in their own resources, and a kingdom which had recovered, during several years of peace, from the strain of its previous conquests. Shalmaneser III.* drew largely on the reserves of men and money which his father's foresight had prepared, and his busy reign of thirty-five years saw thirty-two

SHALMANESER III.¹

* [The Shalmaneser III. of the text is the Shalmaneser II. of the notes.—Tr.]

¹ Drawn by Boudier, from a photograph by Mansell, taken from the original stele in the British Museum.

campaigns, conducted almost without a break, on every side of the empire in succession. A double task awaited him, which he conscientiously and successfully fulfilled. Assur-nazir-pal had thoroughly reorganised the empire and raised it to the rank of a great power: he had confirmed his provinces and vassal states in their allegiance, and had subsequently reduced to subjection, or, at any rate, penetrated at various points, the little buffer principalities between Assyria and the powerful kingdoms of Babylon, Damascus, and Urartu; but he had avoided engaging any one of these three great states in a struggle of which the issue seemed doubtful. Shalmaneser could not maintain this policy of forbearance without loss of prestige in the eyes of the world: conduct which might seem prudent and cautious in a victorious monarch like Assur-nazir-pal would in him have argued timidity or weakness, and his rivals would soon have provoked a quarrel if they thought him lacking in the courage or the means to attack them. Immediately after his accession, therefore, he assumed the offensive, and decided to measure his strength first against Urartu, which for some years past had been showing signs of restlessness. Few countries are more rugged or better adapted for defence than that in which his armies were about to take the field. The volcanoes to which it owed its configuration in geological times, had become extinct long before the appearance of man, but the surface of the ground still bears evidence of their former activity; layers of basaltic rock, beds of scoriæ and cinders, streams of half-disintegrated mud and lava, and more or less perfect cones, meet the eye at every turn. Subterranean

disturbances have not entirely ceased even now, for certain craters—that of Tandurek, for example—sometimes exhale acid fumes; while hot springs exist in the neighbourhood, from which steaming waters escape in cascades to the valley, and earthquakes and strange subterranean noises are not unknown. The backbone of these Armenian mountains



THE TWO PEAKS OF MOUNT ARARAT.¹

joins towards the south the line of the Gordyæan range; it runs in a succession of zigzags from south-east to north-west, meeting at length the mountains of Pontus and the last spurs of the Caucasus. Lofty snow-clad peaks, chiefly of volcanic origin, rise here and there among them, the most important being Akhta-dagh, Tandurek, Ararat, Bingöl, and Palandöcken. The two unequal pyramids which form the summit of Ararat are covered with perpetual snow, the higher of them being 16,916 feet above

¹ Drawn by Boudier, from a photograph by A. Tissandier.

the sea-level. The spurs which issue from the principal chain cross each other in all directions, and make a network of rocky basins where in former times water collected and formed lakes, nearly all of which are now dry in consequence of the breaking down of one or other of their enclosing sides. Two only of these mountain lakes still remain, entirely devoid of outlet, Lake Van in the south, and Lake Urumiah further to the south-east. The Assyrians called the former the Upper Sea of Nairi, and the latter the Lower Sea, and both constituted a defence for Urartu against their attacks. To reach the centre of the kingdom of Urartu, the Assyrians had either to cross the mountainous strip of land between the two lakes, or by making a detour to the north-west, and descending the difficult slopes of the valley of the Arzania, to approach the mountains of Armenia lying to the north of Lake Van. The march was necessarily a slow and painful one for both horses and men, along narrow winding valleys down which rushed rapid streams, over raging torrents, through tangled forests where the path had to be cut as they advanced, and over barren wind-swept plateaux where rain and mist chilled and demoralized soldiers accustomed to the warm and sunny plains of the Euphrates. The majority of the armies which invaded this region never reached the goal of the expedition: they retired after a few engagements, and withdrew as quickly as possible to more genial climes. The main part of the Urartu remained almost always unsubdued behind its barrier of woods, rocks, and lakes, which protected it from the attacks levelled against it, and no one can say how far the kingdom extended in the

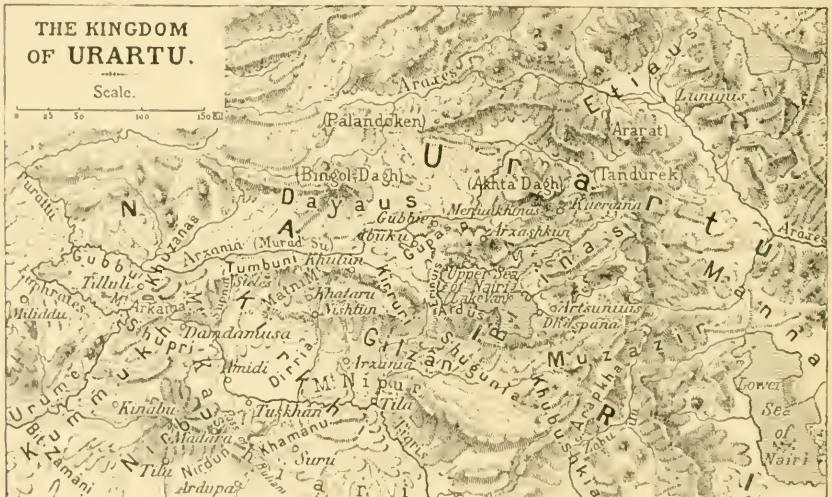
direction of the Caucasus. It certainly included the valley of the Araxes and possibly part of the valley of the Kur, and the steppes sloping towards the Caspian Sea. It was a region full of contrasts, at once favoured and ill-treated by nature in its elevation and aspect: rugged peaks, deep gorges, dense thickets, districts sterile from the heat of subterranean fires, and sandy wastes barren for lack of moisture, were interspersed with shady valleys, sunny vine-clad slopes, and wide stretches of fertile land covered with rich layers of deep alluvial soil, where thick-standing corn and meadow-lands, alternating with orchards, repaid the cultivator for the slightest attempt at irrigation.

History does not record who were the former possessors of this land; but towards the middle of the ninth century it was divided into several principalities, whose position and boundaries cannot be precisely determined. It is thought that Urartu lay on either side of Mount Ararat and on both banks of the Araxes, that Biainas lay around Lake Van,¹ and that the Mannai occupied the country to the north and east of Lake Urumiah;² the positions of the

¹ Urartu is the only name by which the Assyrians knew the kingdom of Van; it has been recognised from the very beginning of Assyriological studies, as well as its identity with the Ararat of the Bible and the Alarodians of Herodotus. It was also generally recognised that the name Biainas in the Vannic inscriptions, which Hincks read Bieda, corresponded to the Urartu of the Assyrians, but in consequence of this mistaken reading, efforts have been made to connect it with Adiabene. Sayce was the first to show that Biainas was the name of the country of Van, and of the kingdom of which Van was the capital; the word Bitâni which Sayce connects with it is not a secondary form of the name of Van, but a present day term, and should be erased from the list of geographical names.

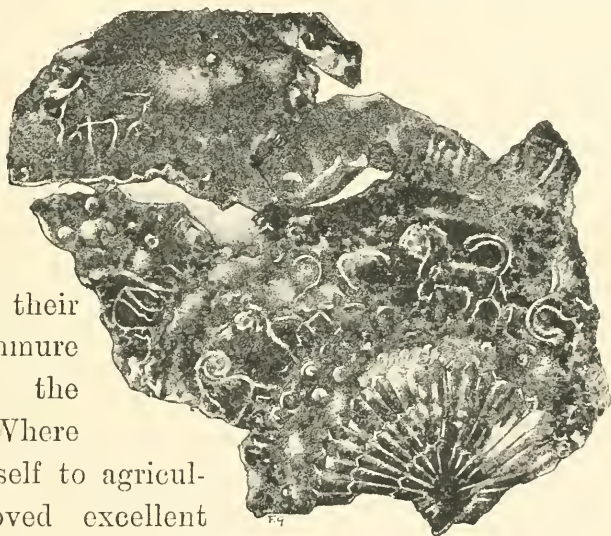
² The Mannai are the Minni of Jeremiah (li 27), and it is in their country of Minyas that one tradition made the ark rest after the Deluge.

other tribes on the different tributaries of the Euphrates or the slopes of the Armenian mountains are as yet uncertain. The country was probably peopled by a very mixed race, for its mountains have always afforded a safe asylum for refugees, and at each migration, which altered the face of Western Asia, some fugitives from neighbouring nations drifted to the shelter of its fastnesses. The principal



element, the Khaldi, were akin to that great family of tribes which extended across the range of the Taurus, from the shores of the Mediterranean to the Euxine, and included the Khalybes, the Mushku, the Tabal, and the Khâti. The little preserved of their language resembles what we know of the idioms in use among the people of Arzapi and Mitânni, and their religion seems to have been somewhat analogous to the ancient worship of the Hittites. The character of the ancient Armenians, as revealed to us by the monuments, resembles in its main features

that of the Armenians of the present time. They appear as tall, strong, muscular, and determined, full of zest for work and fighting, and proud of their independence. Some of them led a pastoral life, wandering about with their flocks during the greater part of the year, obliged to seek pasturage in valley, forest, or mountain height according to the season, while in winter they remained frost-bound in semi-subterranean dwellings similar to those in which their descendants immure themselves at the present day. Where the soil lent itself to agriculture, they proved excellent husbandmen, and obtained abundant crops. Their ingenuity in irrigation was remarkable, and enabled them to bring water by a system of trenches from distant springs to supply their fields and gardens; besides which, they knew how to terrace the steep hillsides so as to prevent the rapid draining away of moisture. Industries were but little developed among them, except perhaps the working of metals; for were they not akin to those Chalybes of the Pontus, whose mines and forges already furnished iron to



FRAGMENT OF A VOTIVE SHIELD OF
URARTIAN WORK.¹

¹ Drawn by Faucher-Gudin, from a photograph by Hormuzd Rassam.

the Grecian world? Fragments have been discovered in the ruined cities of Urartu of statuettes, cups, and votive shields, either embossed or engraved, and decorated with concentric bands of animals or men, treated in the Assyrian manner, but displaying great beauty of style and remarkable




SITE OF AN URARTIAN TOWN AT TOPRAH-KALEH.¹

finish of execution. Their towns were generally fortified or perched on heights, rendering them easy of defence, as, for example, Van and Toprah-Kaleh. Even such towns as were royal residences were small, and not to be compared with the cities of Assyria or Aram; their ground-plan generally assumed the form of a rectangular oblong, not

¹ Drawn by Boudier, from a photograph by M. Binder.

always traced with equal exactitude. The walls were built of blocks of roughly hewn stone, laid in regular courses, but without any kind of mortar or cement; they were surmounted by battlements, and flanked at intervals by square towers, at the foot of which were outworks to protect the

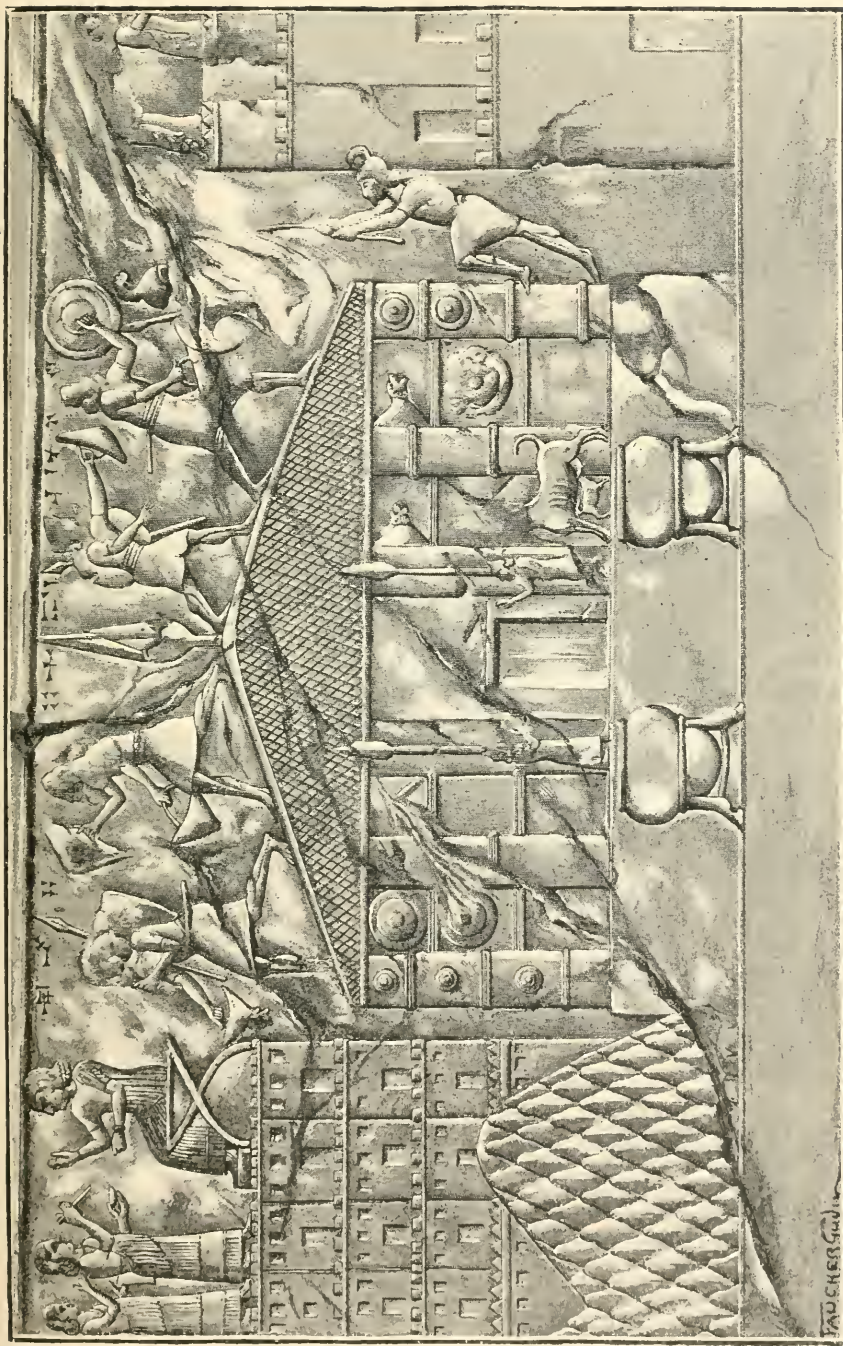


THE RUINS OF A PALACE OF URARTU AT TOPRAH-KALEH.¹

points most open to attack. The entrance was approached by narrow and dangerous pathways, which sometimes ran on ledges across the precipitous face of the rock. The dwelling-houses were of very simple construction, being merely square cabins of stone or brick, devoid of any external ornament, and pierced by one low doorway, but

¹ Drawn by Boudier, from a photograph by Hormuzd Rassam.

sometimes surmounted by an open colonnade supported by a row of small pillars; a flat roof with a parapet crowned the whole, though this was often replaced by a gabled top, which was better adapted to withstand the rains and snows of winter. The palaces of the chiefs differed from the private houses in the size of their apartments and the greater care bestowed upon their decoration. Their façades were sometimes adorned with columns, and ornamented with bucklers or carved discs of metal; slabs of stone covered with inscriptions lined the inner halls, but we do not know whether the kings added to their dedications to the gods and the recital of their victories, pictures of the battles they had fought and of the fortresses they had destroyed. The furniture resembled that in the houses of Nineveh, but was of simpler workmanship, and perhaps the most valuable articles were imported from Assyria or were of Aramæan manufacture. The temples seemed to have differed little from the palaces, at least in external appearance. The masonry was more regular and more skilfully laid; the outer court was filled with brazen lavers and statues; the interior was furnished with altars, sacrificial stones, idols in human or animal shape, and bowls identical with those in the sanctuaries on the Euphrates, but the nature and details of the rites in which they were employed are unknown. One supreme deity, Khaldis, god of the sky, was, as far as we can conjecture, the protector of the whole nation, and their name was derived from his, as that of the Assyrians was from Assur, the Cosseans from Kashshu, and the Khâti from Khâtu. This deity was assisted in the government of the universe



TEMPLE OF KHALDIS, AT MUZAZIR, PILLAGED BY THE ASSYRIANS.

Drawn by Faucher-Gudin, from Botta, *Le Monument de Ninive*, vol. ii. pl. 141.

by Teisbas, god of the air, and Ardinis the sun-god. Groups of secondary deities were ranged around this sovereign triad—Auis, the water; Ayas, the earth; Selardis, the moon; Kharubainis, Irmusinis, Adarutas, and Arzimelas: one single inscription enumerates forty-six, but some of these were worshipped in special localities only.



ASSYRIAN SOLDIERS CARRYING OFF OR DESTROYING THE FURNITURE OF AN URARTIAN TEMPLE.¹

It would appear as if no goddesses were included in the native Pantheon. Saris, the only goddess known to us at present, is probably merely a variant of the Ishtar of Nineveh or Arbela, borrowed from the Assyrians at a later date.

The first Assyrian conquerors looked upon these northern regions as an integral part of Naîri, and included them under that name. They knew of no single state in

¹ Drawn by Faucher-Gudin, from Botta. Scribes are weighing gold, and soldiers destroying the statue of a god with their axes.

the district whose power might successfully withstand their own, but were merely acquainted with a group of hostile provinces whose internecine conflicts left them ever at the mercy of a foreign foe.¹ Two kingdoms had, however, risen to some importance about the beginning of the ninth century—that of the Mannai in the east, and that of Urartu in the centre of the country. Urartu comprised



SHALMANESER III, CROSSING THE MOUNTAINS IN HIS CHARIOT.²

the district of Ararat proper, the province of Biaina, and the entire basin of the Arzania. Arzashkun, one of its capitals, situated probably near the sources of this river, was hidden, and protected against attack, by an extent of dense forest almost impassable to a regular army. The power of this kingdom, though as yet unorganised,

¹ The single inscription of Tiglath pileser I. contains a list of twenty-three kings of Nairi, and mentions sixty chiefs of the same country.

² Drawn by Faucher-Gudin, from one of the bas-reliefs on the bronze gates of Balawât.

had already begun to inspire the neighbouring states with uneasiness. Assur-nazir-pal speaks of it incidentally as lying on the northern frontier of his empire,¹ but the care he took to avoid arousing its hostility shows the respect in which he held it. He was, indeed, as much afraid of Urartu as of Damascus, and though he approached quite close to its boundary in his second campaign, he preferred to check his triumphant advance rather than risk attacking it. It appears to have been at that time under the undisputed rule of a certain Sharduris, son of Lutipri, and subsequently, about the middle of Assur-nazir-pal's reign, to have passed into the hands of Aramê, who styled himself King of Nâiri, and whose ambition may have caused those revolts which forced Assur-nazir-pal to take up arms in the eighteenth year of his reign. On this occasion the Assyrians again confined themselves to the chastisement of their own vassals, and checked their advance as soon as they approached Urartu. Their success was but temporary; hardly had they withdrawn from the neighbourhood, when the disturbances were renewed with even greater violence, very probably at the instigation of Aramê. Shalmaneser III. found matters in a very unsatisfactory state both on the west and south of Lake Van: some of the peoples who had been subject to his father—the Khubushkia, the pastoral tribes of the Gordyean mountains, and the

¹ Arzashku, Arzashkun, seems to be the Assyrian form of an Urartian name ending in *-ka*, formed from a proper name Arzash, which recalls the name Arsene, Arsissa, applied by the ancients to part of Lake Van. Arzashkun might represent the Ardzik of the Armenian historians, west of Malasgert.

Aramæans of the Euphrates—had transferred their allegiance elsewhere. He immediately took measures to recall them to a sense of their duty, and set out from Calah only a few days after succeeding to the crown. He marched at first in an easterly direction, and, crossing the pass of Simisi, burnt the city of Aridi, thus proving that he was fully prepared to treat rebels after the same fashion as his father. The lesson had immediate effect. All the neighbouring tribes, Khargæans, Simisæans, the people of Simira, Sirisha, and Ulmania, hastened to pay him homage even before he had struck his camp near Aridi. Hurrying across country by the shortest route, which entailed the making of roads to enable his chariots and cavalry to follow him, he fell upon Khubushkia, and reduced a hundred towns to ashes, pursuing the king Kakia into the depths of the forest, and forcing him to an unconditional surrender. Ascending thence to Shugunia, a dependency of Aramê's, he laid the principality waste, in spite of the desperate resistance made on their mountain slopes by the inhabitants; then proceeding to Lake Van, he performed the ceremonial rites incumbent on an Assyrian king whenever he stood for the first time on the shores of a new sea. He washed his weapons in the waters, offered a sacrifice to the gods, casting some portions of the victim into the lake, and before leaving carved his own image on the surface of a commanding rock. On his homeward march he received tribute from Gilzân. This expedition was but the prelude of further successes. After a few weeks' repose at Nineveh, he again set out to make his authority felt in the western portions of his dominions.

Akhuni, chief of Bit-Adini, whose position was the first to be menaced, had formed a league with the chiefs of all the cities which had formerly bowed before Assur-nazir-pal's victorious arms, Gurgum, Samalla, Kuî, the Patinâ, Car-chemish, and the Khâti. Shalmaneser seized Lalati¹ and



THE PEOPLE OF SHUGUNIA FIGHTING AGAINST THE ASSYRIANS.²

Burmarana, two of Akhuni's towns, drove him across the Euphrates, and following close on his heels, collected as he passed the tribute of Gurgum, and fell upon Samalla. Under the walls of Lutibu he overthrew the combined forces of Adini, Samalla, and the Patinâ, and raised a

¹ Lalati is probably the Lulati of the Egyptians. The modern site is not known, nor is that of Burmarana.

² Drawn by Faucher-Gudin, from one of the bas-reliefs on the bronze gates of Balawât.

trophy to commemorate his victory at the sources of the Saluara; then turning sharply to the south, he crossed the Orontes in pursuit of Shapalulmê, King of the Patinâ. Not far from Alizir he encountered a fresh army raised by Akhuni and the King of Samalla, with contingents from Carchemish, Kuî, Cilicia, and Iasbuki:¹ having routed it,



PRISONERS FROM SHUGHNIA, WITH THEIR ARMS TIED AND YOKES ON THEIR NECKS.²

he burnt the fortresses of Shapalulmê, and after occupying himself by cutting down cedars and cypress trees on the Amanos in the province of Atalur, he left a triumphal stele engraved on the mountain-side. Next turning eastwards, he received the homage offered with alacrity by the

¹ The country of Iasbuki is represented by Ishbak, a son of Abraham and Keturah, mentioned in Genesis (xxv. 2) in connection with Shuah.

² Drawn by Faucher-Gudin, from one of the bas-reliefs on the bronze gates of Balawat.



SACRIFICE OFFERED BY SALMANESER III. TO THE GODS OF LAKE VAN AND ERECTION OF A TRIUMPHAL STELE.

Drawn by Fancher-Gudin, from one of the bas-reliefs on the bronze gates of Balawât.

towns of Taia, Khazazu, Nulia, and Butamu, and, with a final tribute from Agusi, he returned in triumph to Nineveh. The motley train which accompanied him showed by its variety the immense extent of country he had traversed during this first campaign. Among the prisoners were representatives of widely different races;—Khâti with long robes and cumbrous head-dresses, following naked mountaineers from Shugunia, who marched with yokes on their necks, and wore those close-fitting helmets with short crests which have such a strangely modern look on the Assyrian bas-reliefs. The actual results of the campaign were, perhaps, hardly commensurate with the energy expended. This expedition from east to west had certainly inflicted considerable losses on the rebels against whom it had been directed; it had cost them dearly in men and cattle, and booty of all kinds, and had extorted from them a considerable amount of tribute, but they remained, notwithstanding, still unsubdued. As soon as the Assyrian troops had quitted their neighbourhood, they flattered themselves they were safe from further attack. No doubt they thought that a show of submission would satisfy the new invader, as it had satisfied his father; but Shalmaneser was not disposed to rest content with this nominal dependence. He intended to exercise effective control over all the states won by his sword, and the proof of their subjection was to be the regular payment of tribute and fulfilment of other obligations to their suzerain. Year by year he unfailingly enforced his rights, till the subject states were obliged to acknowledge their master and resign themselves to servitude.

The narrative of his reiterated efforts is a monotonous one. The king advanced against Adini in the spring of 859 B.C., defeated Akhuni near Tul-barsip, transported his victorious regiments across the Euphrates on rafts of skins, seized Surunu, Paripa, and Dabigu,¹ besides six fortresses and two hundred villages, and then advanced into the territory of Carchemish, which he proceeded to treat with such severity that the other Hittite chiefs hastened to avert a similar fate by tendering their submission. The very enumeration of their offerings proves not only their wealth, but the terror inspired by the advancing Assyrian host: Shapalulmê of the Patinâ, for instance, yielded up three talents of gold, a hundred talents of silver, three hundred talents of copper, and three hundred of iron, and paid in addition to this an annual tribute of one talent of silver, two talents of purple, and two hundred great beams of cedar-wood. Samalla, Agusi, and Kummukh were each laid under tribute in proportion to their resources, but their surrender did not necessarily lead to that of Adini. Akhuni realised that, situated as he was on the very borders of Assyrian territory, there was no longer a chance of his preserving his semi-independence, as was the case with his kinsfolk beyond the Euphrates; proximity to the capital would involve a stricter servitude, which would soon reduce him from the condition of a vassal to that of a subject, and make him merely a

¹ Shalmaneser crossed the Euphrates near Tul-barsip, which would lead him into the country between Birejik, Rum-kaleh, and Aintab, and it is in that district that we must look for the towns subject to Akhuni. Dabigu, I consider, corresponds to Dehbek on Rey's map, a little to the north-east of Aintab; the sites of Paripa and Surunu are unknown.

governor where he had hitherto reigned as king. Abandoned by the Khâti, he sought allies further north, and entered into a league with the tribes of Naïri and Urartu. When, in 858 B.C., Shalmaneser III. forced an entrance into Tul-barsip, and drove back what was left of the garrison on the right bank of the Euphrates, a sudden movement of Aramê obliged him to let the prey escape from his grasp. Rapidly fortifying Tul-barsip, Nappigi, Aligu, Pitru, and Mutkînu, and garrisoning them with loyal troops to command the fords of the river, as his ancestor Shalmaneser I. had done six centuries before,¹ he then re-entered Nairi by way of Bit-Zamani, devastated Inziti with fire and sword, forced a road through to the banks of the Arzania, pillaged Sukhmi and Dayâini, and appeared under the walls of Arzashkun. Aramê withdrew to Mount Adduri and awaited his attack in an almost impregnable position; he was nevertheless defeated: 3400 of his soldiers fell on the field of battle; his camp, his treasures, his chariots, and all his baggage passed into the hands of the conqueror, and he himself barely escaped with his life. Shalmaneser ravaged the country "as a savage bull ravages and tramples under his feet the fertile fields;" he burnt the villages and the crops, destroyed

¹ Pitru, the Pethor of the Bible (*Numb.* xxii. 5), is situated near the confluence of the Sajur and the Euphrates, somewhere near the encampment called Oshériyâh by Sachau. Mutkînu was on the other bank, perhaps at Kharbet-Beddaï, nearly opposite Pitru. Nappigi was on the left bank of the Euphrates, which excludes its identification with Mabog-Hierapolis, as proposed by Hommel; Nabigath, mentioned by Tomkins, is too far east. Nappigi and Aligu must both be sought in the district between the Euphrates and the town of Saruj.

Arzashkun, and raised before its gates a pyramid of human heads, surrounded by a circle of prisoners impaled on stakes. He climbed the mountain chain of Iritia, and laid waste Aramali and Zanziuna at his leisure, and descending for the second time to the shores of Lake Van, renewed the rites he had performed there in the



SHUA, KING OF GILZÂN, BRINGING A WAR-HORSE FULLY CAPARISONED TO SHALMANESER.¹

first year of his reign, and engraved on a neighbouring rock an inscription recording his deeds of prowess. He made his way back to Gilzân, where its king, Shua, brought him a war-horse fully caparisoned, as a token of homage. Shalmaneser graciously deigned to receive it, and further exacted from the king the accustomed contributions of chariot-horses, sheep, and wine, together with seven dromedaries, whose strange forms amused the gaping

¹ Drawn by Faucher-Gudin, from one of the bas-reliefs on the Black Obelisk.

crowds of Nineveh. After quitting Gilzân, Shalmaneser encountered the people of Khubushkia, who ventured to bar his way; but its king, Kakia, lost his city of Shilaia, and three thousand soldiers, besides bulls, horses, and sheep innumerable. Having enforced submission in Khubushkia, Shalmaneser at length returned to Assur through



DROMEDARIES FROM GILZÂN.¹

the defiles of Kirruri, and came to Calah to enjoy a well-earned rest after the fatigues of his campaign. But Akhuni had not yet lost heart. Though driven back to the right bank of the Euphrates, he had taken advantage of the diversion created by Aramê in his favour, to assume a strong position among the hills of Shitamrat with the river in his rear.² Shalmaneser attacked his lines in

¹ Drawn by Faucher-Gudin, from one of the bas-reliefs on the bronze gates of Balawât.

² The position of Shitamrat may answer to the ruins of the fortress of Rum-kaleh, which protected a ford of the Euphrates in Byzantine times.

front, and broke through them after three days' preliminary skirmishing; then finding the enemy drawn up in battle array before their last stronghold, the king charged without a moment's hesitation, drove them back and forced them to surrender. Akhuni's life was spared, but he was sent with the remainder of his army to colonise a village



TRIBUTE FROM GILZÂN.¹

in the neighbourhood of Assur, and Adini became henceforth an integral part of Assyria. The war on the western frontier was hardly brought to a close when another broke out in the opposite direction. The king rapidly crossed the pass of Bunagishlu and fell upon Mazamua: the natives, disconcerted by his impetuous onslaught, nevertheless hoped to escape by putting out in their boats on the broad expanse of Lake Urumiah. Shalmaneser, how-

¹ Drawn by Faucher-Gudin, from one of the bas-reliefs on the Black Obelisk.

ever, constructed rafts of inflated skins, on which his men ventured in pursuit right out into the open. The natives were overpowered; the king "dyed the sea with their blood as if it had been wool," and did not withdraw until he had forced them to appeal for mercy.

In five years Shalmaneser had destroyed Adini, laid low Urartu, and confirmed the tributary states of Syria in their allegiance; but Damascus and Babylon were as yet untouched, and the moment was at hand when he would have to choose between an arduous conflict with them, or such a repression of the warlike zeal of his opening years, that, like his father Assur-nazir-pal, he would have to repose on his laurels. Shalmaneser was too deeply imbued with the desire for conquest to choose a peaceful policy: he decided at once to assume the offensive against Damascus, being probably influenced by the news of Ahab's successes, and deeming that if the King of Israel had gained the ascendancy unaided, Assur, fully confident of its own superiority, need have no fear as to the result of a conflict. The forces, however, at the disposal of Benhadad II. (Adadidri) were sufficient to cause the Assyrians some uneasiness. The King of Damascus was not only lord of Cœle-Syria and the Haurân, but he exercised a suzerainty more or less defined over Hamath, Israel, Ammon, the Arabian and Idumean tribes, Arvad and the principalities of Northern Phœnicia, Usanata, Shianu, and Irkanata;¹ in all, twelve peoples or twelve

¹ Irkanata, the Egyptian Arqanatu, perhaps the Irqata of the Tel-el-Amarna tablets, is the Arka of Phœnicia. The other countries enumerated are likewise situated in the same locality. Shianu (for a long

kings owned his sway, and their forces, if united to his, would provide at need an army of nearly 100,000 men: a few years might see these various elements merged in a united empire, capable of withstanding the onset of any foreign foe.¹ Shalmaneser set out from Nineveh on the 14th day of the month Iyyâr, 854 B.C., and chastised on his way the Aramæans of the Balikh, whose sheikh Giammu had shown some inclination to assert his independence. He crossed the Euphrates at Tul-barsip, and held a species of durbar at Pitru for his Syrian subjects: Sangar of Carchemish, Kundashpi of Kummukh, Aramê of Agusi, Lalli of Melitene, Khaiani of Samalla, Garparuda who had succeeded Shapalulmê among the Patinâ, and a second Garparuda of Gurgun, rallied around him with their presents of welcome, and probably also with their troops. This ceremony concluded, he hastened to Khalmân and reduced it to submission, then plunged into the hill-country between Khalmân and the Orontes, and swept over the whole territory of Hamath. A few easy victories at the outset enabled him to exact ransom from,

time read as Shizanu), the Sin of the Bible (*Gen. x. 17*), is mentioned by Tiglath-pileser III. under the name Sianu. Ushanat is called Uznu by Tiglath-pileser, and Delitzsch thought it represented the modern Kâlaat-el-Hosu. With Arvad it forms the ancient Zahi of the Egyptians, which was then subject to Damascus.

¹ The suzerainty of Ben-hadad over these twelve peoples is proved by the way in which they are enumerated in the Assyrian documents: his name always stands at the head of the list. The manner in which the Assyrian scribes introduce the names of these kings, mentioning sometimes one, sometimes two among them, without subtracting them from the total number 12, has been severely criticised, and Schrader excused it by saying that 12 is here used as a round number somewhat vaguely.

or burn to the ground, the cities of Adinnu, Mashgâ, Arganâ, and Qarqar, but just beyond Qarqar he encountered the advance-guard of the Syrian army.¹ Ben-hadad had called together, to give him a fitting reception, the whole of the forces at his disposal: 1200 chariots, 1200 horse, 20,000 foot-soldiers from Damascus alone; 700



TRIBUTE FROM GARPARUDA, KING OF THE PATINÂ.²

chariots, 700 horse and 10,000 foot from Hamath; 2000 chariots and 10,000 foot belonging to Ahab, 500 soldiers

¹ The position of these towns is uncertain: the general plan of the campaign only proves that they must lie on the main route from Aleppo to Kalaat-Sejar, by Barâ or by Maarêt-en-Nômân and Kalaat-el-Mudîq. It is agreed that Qarqar must be sought not far from Hamath, whatever the exact site may be. An examination of the map shows us that Qarqar corresponds to the present Kalaat-el-Mudîq, the ancient Apamea of Lebanon; the confederate army would command the ford which led to the plain of Hamath by Kalaat-Sejar.

² Drawn by Faucher-Gudin, from one of the bas-reliefs on the Black Obelisk.

from Kui, 1000 mountaineers from the 'Taurus,'¹ 10 chariots and 10,000 foot from Irkanata, 200 from Arvad, 200 from Usanata, 30 chariots and 10,000 foot from Shianu, 1000 camels from Gindibu the Arab, and 1000 Ammonites. The battle was long and bloody, and the issue uncertain; Shalmaneser drove back one wing of the confederate army to the Orontes, and forcing the other wing and the centre to retire from Qarqar to Kirzau, claimed the victory, though the losses on both sides were equally great. It would seem as if the battle were indecisive—the Assyrians, at any rate, gained nothing by it; they beat a retreat immediately after their pretended victory, and returned to their own land without prisoners and almost without booty. On the whole, this first conflict had not been unfavourable to Damascus: it had demonstrated the power of that state in the eyes of the most incredulous, and proved how easy resistance would be, if only the various princes of Syria would lay aside their differences and all unite under the command of a single chief. The effect of the battle in Northern Syria and among the recently annexed Aramæan tribes was very great; they began to doubt the omnipotence of Assyria, and their loyalty was shaken. Sangar of Carchemish and the Khâti refused to pay their tribute, and the Emirs of 'Ul-Abnî and Mount Kashiari broke out into open revolt. Shalmaneser spent a whole year in suppressing the insurrection; complications, moreover, arose at Babylon which obliged him to concentrate his

¹ The people of the Muzri next enumerated have long been considered as Egyptians; the juxtaposition of their name with that of Kui shows that it refers here to the Muzri of the Taurus.

attention and energy on Chaldæan affairs. Nabu-baliddin had always maintained peaceful and friendly relations with Assyria, but he had been overthrown, or perhaps assassinated, and his son Marduk-nâdin-shumu had succeeded him on the throne, to the dissatisfaction of a section of his subjects. Another son of Nabu-baliddin, Marduk-belusâtê, claimed the sovereign power, and soon won over so much of the country that Marduk-nâdin-shumu had fears for the safety of Babylon itself. He then probably remembered the pretensions to Kharduniash, which his Assyrian neighbours had for a long time maintained, and applied to Shalmaneser to support his tottering fortunes. The Assyrian monarch must have been disposed to lend a favourable ear to a request which allowed him to intervene as suzerain in the quarrels of the rival kingdom: he mobilised his forces, offered sacrifices in honour of Rammân at Zabân, and crossed the frontier in 853 B.C.¹

The war dragged on during the next two years. The scene of hostilities was at the outset on the left bank of the Tigris, which for ten centuries had served as the battle-field for the warriors of both countries. Shalmaneser, who had invested Mê-Turnat at the fords of the Lower Diyalah, at length captured that fortress, and after having thus isolated the rebels of Babylonia proper, turned his steps towards Gananatê.² Marduk-belusâtê, “a

¹ The town of Zabân is situated on the Lesser Zab, but it is impossible to fix the exact site.

² Mê-Turnat, Mê-Turni, “the water of the Turnat,” stood upon the Diyalah, probably near the site of Bakuba, where the most frequented route crosses the river; perhaps we may identify it with the Artemita of classical authors. Gananatê must be sought higher up near the

vacillating king, incapable of directing his own affairs," came out to meet him, but although repulsed and driven within the town, he defended his position with such spirit that Shalmaneser was at length obliged to draw off his troops after having cut down all the young corn, felled the fruit trees, disorganised the whole system of irrigation,—in short, after having effected all the damage he could. He returned in the following spring by the most direct route; Lakhiru fell into his hands,¹ but Marduk-belusâtê, having no heart to contend with him for the possession of a district ravaged by the struggle of the preceding summer, fell back on the mountains of Yasubi and concentrated his forces round Armân.² Shalmaneser, having first wreaked his vengeance upon Gananatê, attacked his adversary in his self-chosen position; Armân fell after a desperate defence, and Marduk-belusâtê either perished or disappeared in a last attempt at retaliation. Marduk-nadin-shumu, although rid of his rival, was not yet master of the entire kingdom. The Aramæans of the Marshes, or, as they called themselves, the Kaldâ, had refused him their allegiance, and were ravaging the regions of the Lower Euphrates by their repeated incursions. They constituted not so much a compact state, as a confederation

mountains, as the context points out; I am inclined to place it near the site of Khanekin, whose gardens are still celebrated, and the strategic importance of which is considerable.

¹ Lakhiru comes before Gananatê on the direct road from Assyria, to the south of the Lower Zab, as we learn from the account of the campaign itself: we shall not do wrong in placing this town either at Kifri, or in its neighbourhood on the present caravan route.

² Mount Yasubi is the mountainous district which separates Khanekin from Holwân.

of little states, alternately involved in petty internecine quarrels, or temporarily reconciled under the precarious authority of a sole monarch. Each separate state bore the name of the head of the family—real or mythical—from whom all its members prided themselves on being descended,—Bît-Dakkuri, Bît-Adini, Bît-Amukkâni, Bît-Shalani, Bît-Shalli, and finally Bît-Yakîn, which in the end asserted its predominance over all the rest.¹ In demanding Shalmaneser's help, Marduk-nadîn-shumu had virtually thrown on him the responsibility of bringing these turbulent subjects to order, and the Assyrian monarch accepted the duties of his new position without demur. He marched to Babylon, entered the city and went direct to the temple of E-shaggîl: the people beheld him approach with reverence their deities Bel and Belit, and visit all the sanctuaries of the local gods, to whom he made endless propitiatory libations and pure offerings. He had worshipped Ninip in Kuta; he was careful not to forget Nabo of Borsippa, while on the other hand he officiated in the temple of Ezida, and consulted its ancient oracle, offering upon its altars the flesh of splendid oxen and fat lambs. The inhabitants had their part in the festival as well as the gods; Shalmaneser summoned them to a public banquet, at which he distributed to them embroidered garments, and plied them with meats and wine; then, after renewing his homage to the gods of

¹ As far as we can judge, Bît-Dakkuri and Bît-Adini were the most northerly, the latter lying on both sides of the Euphrates, the former on the west of the Euphrates, to the south of the Bahr-i-Nejif; Bît-Yakîn was at the southern extremity near the mouths of the Euphrates, and on the western shore of the Persian Gulf.

Babylon, he recommenced his campaign, and set out in the direction of the sea. Baqâni, the first of the Chaldæan cities which lay on his route, belonged to Bit-Adini,¹ one of the tribes of Bit-Dakkuri; it appeared disposed to resist him, and was therefore promptly dismantled and burnt—an example which did not fail to cool the warlike inclinations which had begun to manifest themselves in other parts of Bit-Dakkuri. He next crossed the Euphrates, and pillaged Enzudi, the fate of which caused the remainder of Bit-Adini to lay down arms, and the submission of the latter brought about that of Bit-Yakîn and Bit-Amukkani. These were all rich provinces, and they bought off the conqueror liberally: gold, silver, tin, copper, iron, acacia-wood, ivory, elephants' skins, were all showered upon the invader to secure his mercy. It must have been an intense satisfaction to the pride of the Assyrians to be able to boast that their king had deigned to offer sacrifices in the sacred cities of Accad, and that he had been borne by his war-horses to the shores of the Salt Sea; these facts, of little moment to us now, appeared to the people of those days of decisive importance. No king who was not actually master of the country would have been tolerated within the temple of the eponymous god, for the purpose of celebrating the rites which the sovereign alone was empowered to perform. Marduk-nadîn-shumu,

¹ The site of Baqâni is unknown; it should be sought for between Lamlum and Warka, and Bit-Adini in Bit-Dakkuri should be placed between the Shatt-et-Kaher and the Arabian desert, if the name of Enzudi, the other royal town, situated to the west of the Euphrates, is found, as is possible, under a popular etymology, in that of Kalaat ain-Said or Kalaat nin-es-Said in the modern maps.

in recognising Shalmaneser's right to act thus, thereby acknowledged that he himself was not only the king's ally, but his liegeman. This bond of supremacy doubtless did not weigh heavily upon him; as soon as his suzerain had evacuated the country, the two kingdoms remained much on the same footing as had been established by the treaties of the three previous generations. Alliances were made between private families belonging to both, peace existed between the two sovereigns, interchange of commerce and amenities took place between the two peoples, but with one point of difference which had not existed formerly: Assur protected Babel, and, by taking precedence of Marduk, he became the real head of the peoples of the Euphrates valley. Assured of the subordination, or at least of the friendly neutrality of Babylon, Shalmaneser had now a free hand to undertake a campaign in the remoter regions of Syria, without being constantly haunted by the fear that his rival might suddenly swoop down upon him in the rear by the valleys of the Radanu or the Zabs. He now ran no risks in withdrawing his troops from the south-eastern frontier, and in marshalling his forces on the slopes of the Armenian Alps or on the banks of the Orontes, leaving merely a slender contingent in the heart of Assyria proper to act as the necessary guardians of order in the capital.

Since the indecisive battle of Qarqar, the western frontier of the empire had receded as far as the Euphrates, and Shalmaneser had been obliged to forego the collection of the annual Syrian tribute. It would have been an excellent opportunity for the Khâti, while they enjoyed

this accidental respite, to come to an understanding with Damascus, for the purpose of acting conjointly against a common enemy; but they let the right moment slip, and their isolation made submission inevitable. The effort to subdue them cost Shalmaneser dear, both in time and men; in the spring of each year he appeared at the fords of Tul-barsip and ravaged the environs of Carchemish, then marched upon the Orontes to accomplish the systematic devastation of some fresh district, or to inflict a defeat on such of his adversaries as dared to encounter him in the open field. In 850 B.C. the first blow was struck at the Khâti; Agusi¹ was the next to suffer, and its king, Aramê, lost Arniê, his royal city, with some hundred more townships and strongholds.² In 849 B.C. it was the turn of Damascus. The league of which Benhadad had proclaimed himself the suzerain was still in existence, but it had recently narrowly escaped dissolution,

¹ Historians have up to the present admitted that this campaign of the year 850 took place in Armenia. The context of the account itself shows us that, in his tenth year, Shalmaneser advanced against the towns of Aramê, immediately after having pillaged the country of the Khâti, which inclines me to think that these towns were situated in Northern Syria. I have no doubt that the Aramê in question is not the Armenian king of that name, but Aramê the sovereign of Bit-Agusi, who is named several times in the *Annals* of Shalmaneser.

² The text of *Bull No. 1* adds to the account of the war against Aramê, that of a war against the Damascene league, which merely repeats the account of Shalmaneser's eleventh year. It is generally admitted that the war against Aramê falls under his tenth year, and the war against Benhadad during his eleventh year. The scribes must have had at their disposal two different versions of one document, in which these two wars were described without distinction of year. The compiler of the inscription of the Bulls would have considered them as forming two distinct accounts, which he has placed one after the other.

and a revolt had almost deprived it of the adherence of Israel and the house of Omri—after Hamath, the most active of all its members. The losses suffered at Qarqar had doubtless been severe enough to shake Ahab's faith in the strength of his master and ally. Besides this, it would appear that the latter had not honourably fulfilled all the conditions of the treaty of peace he had signed three years previously; he still held the important fortress of Ramoth-gilead, and he delayed handing it over to Ahab in spite of his oath to restore it. Finding that he could not regain possession of it by fair means, Ahab resolved to take it by force.¹ A great change in feeling and politics had taken place at Jerusalem. Jehoshaphat, who occupied the throne, was, like his father Asa, a devout worshipper of Jahveh, but his piety did not blind him to the secular needs of the moment. The experience of his predecessors had shown that the union of the twelve tribes under the rule of a scion of Judah was a thing of the past for ever; all attempts to restore it had ended in failure and bloodshed, and the house of David had again only lately been saved from ruin by the dearly bought intervention of Ben-hadad I. and his Syrians. Jehoshaphat from the outset clearly saw the necessity of avoiding these errors of the past; he accepted the situation and sought the friendship of Israel. An alliance between two princes so unequal in power could only result in a disguised suzerainty for one of them and a state of vassalage for the other; what Ben-hadad's alliance was to Ahab, that of Ahab was to Jehoshaphat, and it served his purpose in spite

¹ 1 *Kings* xxii. 3.

of the opposition of the prophets.¹ The strained relations between the two countries were relaxed, and the severed tribes on both sides of the frontier set about repairing their losses; while Hiel the Bethelite at length set about rebuilding Jericho on behalf of Samaria,² Jehoshaphat was collecting around him a large army, and strengthening himself on the west against the Philistines and on the south against the Bedawîn of the desert.³ The marriage of his eldest son Jehoram * with Athaliah subsequently bound the two courts together by still closer ties;⁴ mutual

¹ The subordinate position of Jehoshaphat is clearly indicated by the reply which he makes to Ahab when the latter asks him to accompany him on this expedition: "I am as thou art, my people as thy people, my horses as thy horses" (1 *Kings* xxii. 4).

² 1 *Kings* xvi. 34, where the writer has preserved the remembrance of a double human sacrifice, destined, according to the common custom in the whole of the East, to create guardian spirits for the new building: "he laid the foundation thereof with the loss of Abiram his firstborn, and set up the gates thereof with the loss of his youngest son Segub; according to the word of the Lord." [For the curse pronounced on whoever should rebuild Jericho, see *Josh.* vi. 26.—'Fr.]

³ 2 *Chron.* xvii. 10-19, where the narrative must have some basis of truth.

* [Following the distinction in spelling given in 2 *Kings* viii. 25, I have everywhere written Joram (of Israel) and Jehoram (of Judah), to avoid confusion.—'Fr.]

⁴ Athaliah is sometimes called the daughter of Ahab (2 *Kings* viii. 18), and sometimes the daughter of Omri (2 *Kings* viii. 26; cf. 2 *Chron.* xxii. 2), and several authors prefer the latter filiation, while the majority see in it a mistake of the Hebrew scribe. It is possible that both attributions may be correct, for we see by the Assyrian inscriptions that a sovereign is called the son of the founder of his line even when he was several generations removed from him: thus, Merodach-baladan, the adversary of Sargon of Assyria, calls himself son of Iakin, although the founder of the Bit-Iakin had been dead many centuries before his accession. The document used in 2 *Kings* viii. 26 may have employed the term *daughter of Omri* in the same manner

visits were exchanged, and it was on the occasion of a stay made by Jehoshaphat at Jezreel that the expedition against Ramoth was finally resolved on. It might well have appeared a more than foolhardy enterprise, and it was told in Israel that Micaiah, a prophet, the son of Imlah, had predicted its disastrous ending. "I saw," exclaimed the prophet, "the Lord sitting on His throne, and all the host of heaven standing on His right hand and on His left. And the Lord said, Who shall entice Ahab that he may go up and fall at Ramoth-gilead? And one said on this manner, and another said on that manner. And there came forth a spirit, and stood before the Lord, and said, I will entice him. And the Lord said unto him, Wherewith? And he said, I will go forth, and will be a lying spirit in the mouth of all his prophets. And He said, Thou shalt entice him, and shalt prevail also: go forth, and do so. Now therefore, behold, the Lord hath put a lying spirit in the mouth of all these thy prophets; and the Lord hath spoken evil concerning thee."¹

The two kings thereupon invested Ramoth, and Ben-hadad hastened to the defence of his fortress. Selecting thirty-two of his bravest charioteers, he commanded them to single out Ahab only for attack, and not fight with others until they had slain him. This injunction happened in some way to come to the king's ears, and he therefore disguised himself as a common soldier, while

merely to indicate that the Queen of Jerusalem belonged to the house of Omri.

¹ 1 *Kings* xxii. 5-23, reproduced in 2 *Chron.* xviii. 4-22.

Jehoshaphat retained his ordinary dress. Attracted by the richness of the latter's armour, the Syrians fell upon him, but on his raising his war-cry they perceived their mistake, and turning from the King of Judah they renewed their quest of the Israelitish leader. While they were vainly seeking him, an archer drew a bow "at a venture," and pierced him in the joints of his cuirass. "Wherefore he said to his charioteer, Turn thine hand, and carry me out of the host; for I am sore wounded." Perceiving, however, that the battle was going against him, he revoked the order, and remained on the field the whole day, supported by his armour-bearers. He expired at sunset, and the news of his death having spread panic through the ranks, a cry arose, "Every man to his city, and every man to his country!" The king's followers bore his body to Samaria,¹ and Israel

¹ 1 *Kings* xxii. 28-38 (cf. 2 *Chron.* xviii. 28-34), with interpolations in verses 35 and 38. It is impossible to establish the chronology of this period with any certainty, so entirely do the Hebrew accounts of it differ from the Assyrian. The latter mention Ahab as alive at the time of the battle of Qarqar in 854 B.C. and Jehu on the throne in 842 B.C. We must, therefore, place in the intervening twelve years, first, the end of Ahab's reign; secondly, the two years of Ahaziah; thirdly, the twelve years of Joram; fourthly, the beginning of the reign of Jehu—in all, possibly fourteen years. The reign of Joram has been prolonged beyond reason by the Hebrew annalists, and it alone lends itself to be curtailed. Admitting that the siege of Samaria preceded the battle of Qarqar, we may surmise that the three years which elapsed, according to the tradition (1 *Kings* xxii. 1), between the triumph of Ahab and his death, fall into two unequal periods, two previous to Qarqar, and one after it, in such a manner that the revolt of Israel would have been the result of the defeat of the Damascenes; Ahab must have died in 835 B.C., as most modern historians agree. On the other hand, it is scarcely probable that Jehu ascended the throne at the very moment that Shalmaneser was defeating Hazael in 842 B.C.; we can only carry back his accession to the preceding year, possibly 843. The duration

again relapsed into the position of a vassal, probably under the same conditions as before the revolt. Ahaziah survived his father two years, and was succeeded by his brother Joram.¹ When Shalmaneser, in 849 B.C., reappeared in the valley of the Orontes, Joram sent out against him his prescribed contingent, and the conquered Israelites once more fought for their conqueror. The Assyrians had, as usual, maltreated the Khâti. After having pillaged the towns of Carchemish and Agusi, they advanced on the Amanos, held to ransom the territory of the Patinâ enclosed within the bend of the Orontes, and descending upon Hamath by way of the districts of Iaraku and Ashtamaku, they came into conflict with the army of the twelve kings, though on this occasion the contest was so bloody that they were forced to withdraw immediately after their success. They had to content themselves with sacking Apparazu, one of the citadels of Aramê, and with collecting the tribute of Garparuda of the Patinâ; which done, they skirted the Amanos and provided themselves with beams

of two years for the reign of Ahaziah can only be reduced by a few months, if indeed as much as that, as it allows of a full year, and part of a second year (cf. 1 *Kings* xxii. 51, where it is said that Ahaziah ascended the throne in the 17th year of Jehoshaphat, and 2 *Kings* iii. 1, where it states that Joram of Israel succeeded Ahaziah in the 18th year of the same Jehoshaphat); in placing these two years between 853 and 851, there will remain for the reign of Joram the period comprised between 851 and 843, namely, eight years, instead of the twelve attributed to him by biblical tradition.

¹ The Hebrew documents merely make mention of Ahaziah's accession, length of reign, and death (1 *Kings* xxii. 40, 51-53, and 2 *Kings* i. 2-17). The Assyrian texts do not mention his name, but they state that in 849 "the twelve kings" fought against Shalmaneser, and, as we have already seen, one of the twelve was King of Israel, here, therefore necessarily Ahaziah, whose successor was Joram.

from its cedars. The two following years were spent in harrying the people of Paqarakhbuni, on the right bank of the Euphrates, in the dependencies of the ancient kingdom of Adini (848 B.C.), and in plundering the inhabitants of Ishtaratê in the country of Iaîti, near the sources of the Tigris (847 B.C.), till in 846 they returned to try their fortune again in Syria. They transported 120,000 men across the Euphrates, hoping perhaps, by the mere mass of such a force, to crush their enemy in a single battle; but Ben-hadad was supported by his vassals, and their combined army must have been as formidable numerically as that of the Assyrians. As usual, after the engagement, Shalmaneser claimed the victory, but he did not succeed in intimidating the allies or in wresting from them a single rood of territory.¹ Discouraged, doubtless, by so many fruitless attempts, he decided to suspend hostilities, at all events for the present. In 845 B.C. he visited Naîri, and caused an "image of his royal Majesty" to be carved at the source of the Tigris close to the very spot where the stream first rises. Pushing forward through the defiles of Tunibuni, he next invaded Urartu, and devastated it as far as the sources of the Euphrates; on reaching these he purified his arms in the virgin spring, and offered a sacrifice to the gods. On his return to the frontier, the chief of Dayaini "embraced his feet," and presented him with some thoroughbred horses. In 844 B.C. he crossed the Lower Zab and plunged into the heart of Namri; this country

¹ The care which the king takes to specify that "with 120,000 men he crossed the Euphrates in flood-time" very probably shows that this number was for him in some respects an unusual one.

had long been under Babylonian influence, and its princes bore Semitic names. Mardukmudammîq, who was then its ruler, betook himself to the mountains to preserve his life; but his treasures, idols, and troops were carried off to Assyria, and he was superseded on the throne by Ianzu, the son of Khambân, a noble of Cossæan origin. As might be expected after such severe exertions, Shalmaneser apparently felt that he deserved a time of repose, for his chroniclers merely note the date of 843 B.C. as that of an inspection, terminating in a felling of cedars in the Amanos. As a fact, there was nothing stirring on the frontier. Chaldæa itself looked upon him as a benefactor, almost as a suzerain, and by its position between Elam and Assyria, protected the latter from any quarrel with Susa. The nations on the east continued to pay their tribute without coercion, and Namri, which alone entertained pretensions to independence, had just received a severe lesson. Urartu had not acknowledged the supremacy of Assur, but it had suffered in the last invasion, and Aramê had shown no further sign of hostility. The tribes of the Upper Tigris—Kummukh and Adini—accepted their position as subjects, and any trouble arising in that quarter was treated as merely an ebullition of local dissatisfaction, and was promptly crushed. The Khâti were exhausted by the systematic destruction of their towns and their harvests. Lastly, of the principalities of the Amanos, Gurgum, Samalla, and the Patinâ, if some had occasionally taken part in the struggles for independence, the others had always remained faithful in the performance of their duties as vassals. Damascus alone held out, and the valour with

which she had endured all the attacks made on her showed no signs of abatement; unless any internal disturbance arose to diminish her strength, she was likely to be able to resist the growing power of Assyria for a long time to come.

It was at the very time when her supremacy appeared to be thus firmly established that a revolution broke out, the effects of which soon undid the work of the preceding two or three generations. Ben-hadad, disembarassed of Shalmaneser, desired to profit by the respite thus gained to make a final reckoning with the Israelites. It would appear that their fortune had been on the wane ever since the heroic death of Ahab. Immediately after the disaster at Ramoth, the Moabites had risen against Ahaziah,¹ and their king, Mesha, son of Kamoshgad, had seized the territory north of the Arnon which belonged to the tribe of Gad; he had either killed or carried away the Jewish population in order to colonise the district with Moabites, and he had then fortified most of the towns, beginning with Dhibon, his capital. Owing to the shortness of his reign, Ahaziah had been unable to take measures to hinder him; but Joram, as soon as he was firmly seated on the throne, made every effort to regain possession of his province, and claimed the help of his ally or vassal Jehoshaphat.² The latter had done his best to repair the

¹ *2 Kings* iii. 5. The text does not name Ahaziah, and it might be concluded that the revolt took place under Joram; the expression employed by the Hebrew writer, however, "when Ahab was dead . . . the King of Moab rebelled against the King of Israel," does not permit of it being placed otherwise than at the opening of Ahaziah's reign.

² *2 Kings* iii. 6, 7, where Jehoshaphat replies to Joram in the same terms which he had used to Ahab. The chronological difficulties induced Ed.

losses caused by the war with Syria. Being Lord of Edom, he had been tempted to follow the example of Solomon, and the deputy who commanded in his name had constructed a vessel* at Ezion-geber "to go to Ophir for gold;" but the vessel was wrecked before quitting the port, and the disaster was regarded by the king as a punishment from Jahveh, for when Ahaziah suggested that the enterprise should be renewed at their joint expense, he refused the offer.¹ But the sudden insurrection of Moab threatened him as much as it did Joram, and he gladly acceded to the latter's appeal for help. Apparently the simplest way of approaching the enemy would have been from the north, choosing Gilead as a base of operations; but the line of fortresses constructed by Mesha at this vulnerable point of his frontier was so formidable, that the allies resolved to attack from the south after

Meyer to replace the name of Jehoshaphat in this passage by that of his son Jehoram. As Stade has remarked, the presence of two kings both bearing the name of Jehoram in the same campaign against Moab would have been one of those facts which strike the popular imagination, and would not have been forgotten; if the Hebrew author has connected the Moabite war with the name of Jehoshaphat, it is because his sources of information furnished him with that king's name.

* [Both in the Hebrew and the Septuagint the ships are in the plural number in 1 *Kings* xxii. 48, 49.—Tr.]

¹ 1 *Kings* xxii. 48, 49, where the Hebrew writer calls the vessel constructed by Jehoshaphat a "ship of Tarshish;" that is, a vessel built to make long voyages. The author of the *Chronicles* thought that the Jewish expedition to Ezion-geber on the Red Sea was destined to go to Tarshish in Spain. He has, moreover, transformed the vessel into a fleet, and has associated Ahaziah in the enterprise, contrary to the testimony of the *Book of Kings*; finally, he has introduced into the account a prophet named Eliezer, who represents the disaster as a chastisement for the alliance with Ahaziah (2 *Chron.* xx. 35-37).

passing the lower extremity of the Dead Sea. They marched for seven days in an arid desert, digging wells as they proceeded for the necessary supply of water. Mesha awaited them with his hastily assembled troops on the confines of the cultivated land; the allies routed him and blockaded him within his city of Kir-hareseth.¹ Closely beset, and despairing of any help from man, he had recourse to the last resource which religion provided for his salvation; taking his firstborn son, he offered him to Chemosh, and burnt him on the city wall in sight of the besiegers. The Israelites knew what obligations this sacrifice entailed upon the Moabite god, and the succour which he would be constrained to give to his devotees in consequence. They therefore raised the siege and disbanded in all directions.² Mesha, delivered at the very moment that his cause seemed hopeless, dedicated a stele in the temple of Dhibôn, on which he recorded his victories and related what measures he had taken to protect his people.³ He still feared a repetition of the invasion, but


¹ Kir-Hareseth or Kir-Moab is the present Kerak, the Krak of mediæval times.

² The account of the campaign (2 *Kings* iii. 8-27) belongs to the prophetic cycle of Elisha, and seems to give merely a popular version of the event. A king of Edom is mentioned (9-10, 12-13), while elsewhere, under Jehoshaphat, it is stated "there was no king in Edom" (1 *Kings* xxii. 47); the geography also of the route taken by the expedition is somewhat confused. Finally, the account of the siege of Kir-hareseth is mutilated, and the compiler has abridged the episode of the human sacrifice, as being too conducive to the honour of Chemosh and to the dishonour of Jahveh. The main facts of the account are correct, but the details are not clear, and do not all bear the stamp of veracity.

³ This is the famous Moabite Stone or stele of Dhibôn, discovered by Clermont-Ganneau in 1868, and now preserved in the Louvre.

this misfortune was spared him ; Jehoshaphat was gathered to his fathers,¹ and his Edomite subjects revolted on receiving the news of his death. Jehoram, his son and

¹ The date of the death of Jehoshaphat may be fixed as 849 or 848 B.C. The biblical documents give us for the period of the history of Judah following on the death of Ahab : First, eight years of Jehoshaphat, from the 17th year of his reign (1 *Kings* xxii. 51) to his 25th (and last) year (1 *Kings* xxii. 42) ; secondly, eight years of Jehoram, son of Jehoshaphat (2 *Kings* viii. 17) ; thirdly, one year of Ahaziah, son of Jehoram (2 *Kings* viii. 26)—in all 17 years, which must be reduced and condensed into the period between 853 B.C., the probable date of the battle of Ramoth, and 843, the equally probable date of the accession of Jehu. The reigns of the two Ahaziahs are too short



THE MOABITE STONE OR STELE OF MESHIA.²

to be further abridged ; we must therefore place the campaign against Moab at the earliest in 850, during the months which followed the accession of Joram of Israel, and lengthen Jehoshaphat's reign from 850 to 849. There will then be room between 849 and 844 for five years (instead of eight) for the reign of Jehoram of Judah.

² From a photograph by Faucher-Gudin, retouched by Massias from the

successor, at once took up arms to bring them to a sense of their duty; but they surrounded his camp, and it was with difficulty that he cut his way through their ranks and escaped during the night. The defection of the old Canaanite city of Libnah followed quickly on this reverse,¹ and Jehoram was powerless to avenge himself on it, the Philistines and the Bedāwin having threatened the western part of his territory and raided the country.² In the midst of these calamities Judah had no leisure to take further measures against Mesha, and Israel itself had suffered too severe a blow to attempt retaliation. The advanced age of Ben-hadad, and the unsatisfactory result of the campaigns against Shalmaneser, had furnished Joram with an occasion for a rupture with Damascus. War dragged on for some time apparently, till the tide of fortune turned against Joram, and, like his father Ahab in similar circumstances, he shut himself within Samaria, where the false alarm of an Egyptian or Hittite invasion produced a panic in the Syrian camp, and restored the fortunes of the Israelitish king.³ Ben-hadad did not long survive the reverse he

original in the Louvre. The fainter parts of the stele are the portions restored in the original.

¹ *2 Kings* viii. 20-22; cf. *2 Chron.* xxi. 8-10.

² This war is mentioned only in *2 Chron.* xxi. 16, 17, where it is represented as a chastisement from Jahveh; the Philistines and "the Arabs which are beside the Ethiopians" (Kush) seem to have taken Jerusalem, pillaged the palace, and carried away the wives and children of the king into captivity, "so that there was never a son left him, save Jehoahaz (Ahaziah), the youngest of his sons."

³ Kuenen has proposed to take the whole account of the reign of Joram, son of Ahab, and transfer it to that of Jehoahaz, son of Jehu, and this theory has been approved by several recent critics and historians. On the other hand, some have desired to connect it with the account of the siege of

had experienced; he returned sick and at the point of death to Damascus, where he was assassinated by Hazael, one of his captains. Hebrew tradition points to the influence of the prophets in all these events. The aged Elijah had disappeared, so ran the story, caught up to heaven in a chariot of fire, but his mantle had fallen on Elisha, and his power still survived in his disciple.¹ From far and near Elisha's counsel was sought, alike by Gentiles as by the followers of the true God; whether the suppliant was the weeping Shunamite mourning for the loss of her only son,² or Naaman the captain of the Damascene chariotry,³ he granted their petitions, and raised the child from its bed, and healed the soldier of his leprosy. During the siege of Samaria, he had several times frustrated the enemy's designs, and had predicted to Joram not only the fact but the hour of deliverance, and the circumstances which would accompany it.⁴ Ben-hadad had sent Hazael to the prophet to ask him if he should recover, and Elisha had wept on seeing the envoy—"Because I know the evil that thou wilt do unto the children of Israel; their strongholds wilt thou set on fire, and their young men wilt thou slay with the sword, and wilt dash in pieces their little ones, and rip up their women with child. And Hazael said, But what is thy servant which is but a dog, that he should do this great thing? And Elisha answered, The Lord hath showed me that thou shalt be king over

Samaria in Ahab's reign. I fail to see any reasonable argument which can be brought against the authenticity of the main fact, whatever opinion may be held with regard to the details of the biblical narrative.

¹ 2 *Kings* ii. 1-15.

² 2 *Kings* iv. 8-37.

³ 2 *Kings* v.

⁴ 2 *Kings* vi. 8-33; vii.

Syria." On returning to Damascus Hazael gave the results of his mission in a reassuring manner to Ben-hadad, but "on the morrow . . . he took the coverlet and dipped it in water, and spread it on his face, so that he died."¹

The deed which deprived it of its king, seriously affected Damascus itself. It was to Ben-hadad that it owed most of its prosperity; he it was who had humiliated Hamath and the princes of the coast of Arvad, and the nomads of the Arabian desert. He had witnessed the rise of the most energetic of all the Israelite dynasties, and he had curbed its ambition; Omri had been forced to pay him tribute; Ahab, Ahaziah, and Joram had continued it; and Ben-hadad's suzerainty, recognised more or less by their vassals, had extended through Moab and Judah as far as the Red Sea. Not only had he skilfully built up this fabric of vassal states which made him lord of two-thirds of Syria, but he had been able to preserve it unshaken for a quarter of a century, in spite of rebellions in several of his fiefs and reiterated attacks from Assyria; Shalmaneser, indeed, had made an attack on his line, but without breaking through it, and had at length left him master of the field. This superiority, however, which no reverse could shake, lay in himself and in himself alone; no sooner had he passed away than it suddenly ceased, and Hazael found himself restricted from the very outset to the territory of Damascus proper.² Hamath, Arvad, and the

¹ 2 Kings viii. 7-15.

² From this point onward, the Assyrian texts which mentioned *the twelve kings of the Khéti*, Irkhulini of Hamath and Adadidri (Ben-hadad) of Damascus, now only name *Khazailu of the country of Damascus*.

northern peoples deserted the league, to return to it no more; Joram of Israel called on his nephew Ahaziah, who had just succeeded to Jehoram of Judah, and both together marched to besiege Ramoth. The Israelites were not successful in their methods of carrying on sieges; Joram, wounded in a skirmish, retired to his palace at Jezreel, where Ahaziah joined him a few days later, on the pretext of inquiring after his welfare.¹ The prophets of both kingdoms and their followers had never forgiven the family of Ahab their half-foreign extraction, nor their eclecticism in the matter of religion. They had numerous partisans in both armies, and a conspiracy was set on foot against the absent sovereigns; Elisha, judging the occasion to be a propitious one, despatched one of his disciples to the camp with secret instructions. The generals were all present at a banquet, when the messenger arrived; he took one of them, Jehu, the son of Nimshi, on one side, anointed him, and then escaped. Jehu returned, and seated himself amongst his fellow-officers, who, unsuspecting of what had happened, questioned him as to the errand. "Is all well? Wherefore came this mad fellow to thee? And he said unto them, Ye know the man and what his talk was. And they said, It is false; tell us now. And he said, Thus and thus spake he to me, saying, Thus saith the Lord, I have anointed thee king over Israel. Then they hasted, and took every man his garment and put it under him on the top of the stairs, and blew the trumpet, saying, Jehu is king." He at once marched on Jezreel, and the two kings, surprised at this movement, went out to meet him with

¹ 2 *Kings* viii. 28, 29.

scarcely any escort. The two parties had hardly met when Joram asked, "Is it peace, Jehu?" to which Jehu replied, "What peace, so long as the whoredoms of thy mother Jezebel and her witchcrafts are so many?" Whereupon Joram turned rein, crying to his nephew, "There is treachery, O Ahaziah." But an arrow pierced him through the heart, and he fell forward in his chariot. Ahaziah, wounded near Ibleam, managed, however, to take refuge in Megiddo, where he died, his servants bringing the body back to Jerusalem.¹ When Jezebel heard the news, she guessed the fate which awaited her. She painted her eyes and tired her head, and posted herself in one of the upper windows of the palace. As Jehu entered the gates she reproached him with the words, "Is it peace, thou Zimri—thy master's murderer? And he lifted up his face to the window and said, Who is on my side—who? Two or three eunuchs rose up behind the queen, and he called to them, Throw her down. So they threw her down, and some of her blood was sprinkled on the wall and on the horses; and he trode her under foot. And when he was come in he did eat and drink; and he said, See now to this cursed woman and bury her; for she is a king's daughter." But nothing was found of her except her skull, hands, and feet, which they buried as best they could. Seventy princes, the entire family of Ahab, were slain, and their heads piled up on either side of the gate. The priests and worshippers of

¹ According to the very curtailed account in 2 *Chron.* xxii. 9, Ahaziah appears to have hidden himself in Samaria, where he was discovered and taken to Jehu, who had him killed. This account may perhaps have belonged to the different version of which a fragment has been preserved in 2 *Kings* x. 12-17.

Baal remained to be dealt with. Jehu summoned them to Samaria on the pretext of a sacrifice, and massacred them before the altars of their god.¹ According to a doubtful tradition, the brothers and relatives of Ahaziah, ignorant of what had happened, came to salute Joram, and perished in the confusion of the slaughter, and the line of David narrowly escaped extinction with the house of Omri.² Athaliah assumed the regency, broke the tie of vassalage which bound Judah to Israel, and by a singular irony of fate, Jerusalem offered an asylum to the last of the children of Ahab.³ The treachery of Jehu, in addition to his inexpiable cruelty, terrified the faithful, even while it served their ends. Dynastic crimes were common in those days, but the tragedy of Jezreel eclipsed in horror all others that had preceded it; it was at length felt that such avenging of Jahveh was in His eyes too ruthless, and a century later the Prophet Hosea saw in the misery of his people the divine chastisement of the house of Jehu for the blood shed at his accession.⁴

The report of these events, reaching Calah, awoke the ambition of Shalmaneser. Would Damascus, mistrusting its usurper, deprived of its northern allies, and ill-treated by

¹ 2 *Kings* ix. ; x. 1-12, 18-27.

² 2 *Kings* x. 12-14. Stade has shown that this account is in direct contradiction with its immediate context, and that it belonged to a version of the events differing in detail from the one which has come down to us. According to the latter, Jehu must at once have met Jehonadab the son of Rechab, and have entered Samaria in his company (vers. 15-17); this would have been a poor way of inspiring the priests of Baal with the confidence necessary for drawing them into the trap. According to 2 *Chron.* xxii. 8, the massacre of the princes of Judah preceded the murder of Ahaziah.

³ 2 *Kings* xi. 1; cf. 2 *Chron.* xxii. 10.

⁴ *Hosea* i. 4, 5.

the Hebrews, prove itself as invulnerable as in the past? At all events, in 842 B.C., Shalmaneser once more crossed the Euphrates, marched along the Orontes, probably receiving the homage of Hamath and Arvad by the way. Restricted solely to the resources of Damascus, Hazael did not venture to advance into Cœle-Syria as Ben-hadad had always done; he barricaded the defiles of Anti-Lebanon, and, entrenched on Mount Shenir with the flower of his troops, prepared to await the attack. It proved the most bloody battle that the Assyrians had up to that period ever fought. Hazael lost 16,000 foot-soldiers, 470 horsemen, 1121 chariots, and yet succeeded in falling back on Damascus in good order. Shalmaneser, finding it impossible to force the city, devastated the surrounding country, burnt numberless villages and farms, and felled all the fruit trees in the Haurân up to the margin of the desert. This district had never, since the foundation of the kingdom by Rezon a century before, suffered at the hands of an enemy's army, and its population, enriched as much by peaceful labour as by the spoil of its successful wars, offered a prize of incalculable value. On his return march Shalmaneser raided the Bekaa, entered Phœnicia, and carved a triumphal stele on one of the rocks of Baalirasi.¹ The Kings of Tyre and Sidon hastened to offer him

¹ The site of Baalirasi is left undecided by Assyriologists. The events which follow enable us to affirm with tolerable certainty that the point on the coast where Shalmaneser received the tributes of Tyre and Sidon is none other than the mouth of the Nahr-el-Kelb: the name Baalirasi, "the master of the head," would then be applicable to the rocky point which rises to the south of the river, and on which Egyptian kings had already sculptured their stelæ.

numerous gifts, and Jehu, who owed to his presence temporary immunity from a Syrian invasion, sent his envoys to greet him, accompanied by offerings of gold and silver in bars, vessels of gold of various forms, *situleæ*, salvers, cups, drinking-vessels, tin, sceptres, and wands of precious woods. Shalmaneser's pride was flattered by this homage, and he carved on one of his monuments the



JEHU, KING OF ISRAEL, SENDS PRESENTS TO SHALMANESER.¹

representation of this first official connection of Assyria with Israel. The chief of the embassy is shown prostrating himself and kissing the dust before the king, while the rest advance in single file, some with vessels in their hands, some carrying sceptres, or with metal bowls supported on their heads. The prestige of the house of Omri was still a living influence, or else the Ninevite scribes were imperfectly informed of the internal changes

¹ Drawn by Faucher-Gudin, from one of the scenes represented on the Black Obelisk.

which had taken place in Israel, for the inscription accompanying this bas-relief calls Jehu the son of Omri, and grafts the regicide upon the genealogical tree of his victims. Shalmaneser's victory had been so dearly bought, that the following year the Assyrians merely attempted an expedition for tree-felling in the Amanos (841 B.C.). Their



PART OF ISRAEL'S TRIBUTE TO SHALMANESER.¹

next move was to push forward into Kuî, in the direction of the Pyramos and Saros (840 B.C.). In the summer of 839 they once more ventured southwards, but this time Hazael changed his tactics: pitched battles and massed movements, in which the fate of a campaign was decided by one cast of the dice, were now avoided, and ambushes, guerilla warfare, and long and tedious sieges became the order of

¹ Drawn by Faucher-Gudin, from one of the bas-reliefs of the Black Obelisk.

the day. By the time that four towns had been taken, Shalmaneser's patience was worn out: he drew off his troops and fell back on Phœnicia, laying Tyre, Sidon, and Byblos under tribute before returning into Mesopotamia. Hazael had shown himself possessed of no less energy than Ben-hadad; and Damascus, isolated, had proved as formidable a foe as Damascus surrounded by its vassals; Shalmaneser therefore preferred to leave matters as they were, and accept the situation. Indeed the results obtained were of sufficient importance to warrant his feeling some satisfaction. He had ruthlessly dispelled the dream of Syrian hegemony which had buoyed up Ben-hadad, he had forced Damascus to withdraw the suzerainty it had exercised in the south, and he had conquered Northern Syria and the lower basin of the Orontes. Before running any further risks, he judged it prudent to strengthen his recently acquired authority over these latter countries, and to accustom the inhabitants to their new position as subjects of Nineveh.

He showed considerable wisdom by choosing the tribes of the Taurus and of the Cappadocian marches as the first objects of attack. In regions so difficult of access, war could only be carried on with considerable hardship and severe loss. The country was scamed by torrents and densely covered with undergrowth, while the towns and villages, which clung to the steep sides of the valleys, had no need of walls to become effective fortresses, for the houses rose abruptly one above another, and formed so many redoubts which the enemy would be forced to attack and take one by one. Few pitched battles could

be fought in a district of this description; the Assyrians wore themselves out in incessant skirmishes and endless petty sieges, and were barely compensated by the meagre spoil which such warfare yielded. In 838 B.C. Shalmaneser swept over the country of Tabal and reduced twenty-four



A MOUNTAIN VILLAGE.¹

of its princes to a state of subjection; proceeding thence, he visited the mountains of Turat,² celebrated from this period downwards for their silver mines and quarries of

¹ Drawn by Boudier, from a photograph by Alfred Boissier.

² The position of the mountains of Turat is indicated by the nature of their products: "We know of a *silver mine* at Marash and an iron mine not worked, and *two fine quarries*, one of pink and the other of black marble." Turat, therefore, must be the Marash mountain, the Aghir-Dagh and its spurs; hence the two sorts of stone mentioned in the Assyrian text would be, the one the pink, the other the black marble.

valuable marbles. In 837 he seized the stronghold of Uêtash in Melitene, and laid Tabal under a fresh contribution; this constituted a sort of advance post for Assyria in the sight of those warlike and continually fluctuating races situated between the sources of the Halys and the desert border of Asia Minor.¹ Secure on this side, he was about to bring matters to a close in Cilicia, when the defection of Ianzu recalled him to the opposite extremity of the empire. He penetrated into Namri by the defiles of Khashmur,² made a hasty march through Sikhisatak, Bit-Tamul, Bit-Shakki, and Bit-Shedi, surprised the rebels and drove them into the forests; he then bore down on Parsua³ and plundered twenty-seven petty kings

¹ A fragment of an anonymous list, discovered by Delitzsch, puts the expedition against the Tabal in 837 B.C. instead of in 838, and consequently makes the entire series of ensuing expeditions one year later, up to the revolt of Assur-dain-pal. This is evidently a mistake of the scribe who compiled this edition of the Canon, and the chronology of a contemporary monument, such as the Black Obelisk, ought to obtain until further light can be thrown on the subject.

² For the site of Khashmur or Khashmar, cf. *supra*, p. 35, note 3. The other localities cannot as yet be identified with any modern site; we may conjecture that they were scattered about the basin of the upper Diyâlih.

³ Parsua, or with the native termination Parsuash, has been identified first with Persia and then with Parthia, and Rost still persists in its identification, if not with the Parthia of classical geographers, at least with the Parthian people. Schrader has shown that it ought to be sought between Namri on the south and the Mannai on the north, in one of the valleys of the Gordyæan mountains, and his demonstration has been accepted with a few modifications of detail by most scholars. I believe it to be possible to determine its position with still further precision. Parsua on one side lay on the border of Namri, which comprises the districts to the east of the Diyâlih in the direction of Zohab, and was contiguous to the Medes on the other side, and also to the Mannai, who occupied the southern regions of Lake Urumiah; it also lies close to Bit-Khamban, the principal of the Cossean

consecutively; skirting Misi, Amadai, Araziash,¹ and Kharkhar, and most of the districts lying on the middle heights of the table-land of Iran, he at length came up with Ianzu, whom he seized and brought back prisoner to Assyria, together with his family and his idols. It was at this juncture, perhaps, that he received from the people of Muzri the gift of an elephant and some large monkeys, representations of which he has left us on one of his bas-reliefs. Elephants were becoming rare, and it was not now possible to kill them by the hundred, as formerly, in Syria: this particular animal, therefore, excited the wonder of the Ninevites, and the possession of it flattered the vanity of the conqueror. This was, however, an interlude of short duration, and the turbulent tribes of the Taurus recalled him to the west as soon as spring set in.

tribes, as it would appear. I can find only one position on the map which would answer to all these requirements: this is in the main the basin of the Gavê-rud and its small affluents, the Ardelân and the sources of the Kizil-Uzên, and I shall there place Parsua until further information is forthcoming on the subject.

¹ Amadai is a form of Madai, with a prothetical *a*, like Agusi or Azala, by the side of Guzi and Zala. The inscription of Shalmaneser III. thus gives us the first mention of the classical Medes. Araziash, placed too far to the east in Sagartenê by Fr. Lenormant, has been located further westwards by Schrader, near the upper course of the Kerkhâ; but the documents of all periods show us that on one side it adjoined Kharkhar, that is the basin of the Gamas-âb, on the other side Media, that is the country of Hamadan. It must, therefore, be placed between the two, in the northern part of the ancient Cambadenê in the present Tchamabadân. Kharkhar in this case would be in the southern part of Cambadene, on the main road which leads from the gates of the Zagros to Hamadan; an examination of the general features of the country leads me to believe that the town of Kharkhar should occupy the site of Kirmânshahân, or rather of the ancient city which preceded that town.

He laid waste Kuî in 836 B.C., destroyed Timur, its capital, and on his return march revenged himself on Aramê of Agusi, whose spirit was still unbroken by his former misfortunes. Tanakun and Tarsus fell into his hands 835 B.C.; Shalmaneser replaced Kati, the King of Kuî, by his brother Kirri, and made of his dominions a



ELEPHANT AND MONKEYS BROUGHT AS A TRIBUTE TO NINEVEH BY THE PEOPLE OF MUZRI.¹

kind of buffer state between his own territory and that of Pamphylia and Lycaonia. He had now occupied the throne for a quarter of a century, not a year of which had elapsed without seeing the monarch gird on his armour and lead his soldiers in person towards one or other points of the horizon. He was at length weary of such perpetual warfare, and advancing age perchance prevented him from leading his troops with that dash and

¹ Drawn by Faucher-Gudin, from one of the bas-reliefs of the Black Obelisk.

vigour which are necessary to success ; however this might be, on his return from Cilicia he laid aside his armour once for all, and devoted himself to peaceful occupations.

But he did not on that account renounce all attempts at conquest. Conducting his campaigns by proxy, he delegated the command of his army to his Tartan Dayân-assur, and the northern tribes were the first on whom this general gave proof of his prowess. Urartu had passed into the hands of another sovereign since its defeat in 845 B.C., and a second Sharduris¹ had taken the place of the Aramê who had ruled at the beginning of Shalmaneser's reign. It would appear that the accession of this prince, who was probably young and active, was the signal for a disturbance among the people of the Upper Tigris and the Masios—a race always impatient of the yoke, and ready to make common cause with any fresh enemy of Assyria. An insurrection broke out in Bit-Zamani and the neighbouring districts. Dayân-assur quelled it offhand ; then, quitting the basin of the Tigris by the defiles of Armash, he crossed the Arzania, and entered Urartu. Sharduris came out to meet him, and was defeated, if we may give credence to the official record of the campaign. Even if the account be an authentic one, the victory was of no advantage to the Assyrians, for they were obliged to retreat before they had subjugated

¹ The name is written Siduri or Seduri in the text of the Obelisk, probably in accordance with some popular pronunciation, in which the *r* was but slightly rolled and finally disappeared. The identity of Seduri and Sharduris, has been adopted by recent historians. Beke¹ and Lehmann have shown that this Seduri was not Sharduris, son of Lutipris, but a Sharduris II., probably the son of Aramê.

the enemy, and an insurrection among the Patinâ prevented them from returning to the attack in the following year. With obligations to their foreign master on one hand and to their own subjects on the other, the princes of the Syrian states had no easy life. If they failed to fulfil their duties as vassals, then an Assyrian invasion would pour in to their country, and sooner or later their ruin would be assured; they would have before them the prospect of death by impaling or under the knife of the flayer, or, if they escaped this, captivity and exile in a far-off land. Prudence therefore dictated a scrupulous fidelity to their suzerain. On the other hand, if they resigned themselves to their dependent condition, the people of their towns would chafe at the payment of tribute, or some ambitious relative would take advantage of the popular discontent to hatch a plot and foment a revolution, and the prince thus threatened would escape from an Assyrian reprisal only to lose his throne or fall by the blow of an assassin. In circumstances such as these the people of the Patinâ murdered their king, Lubarna II., and proclaimed in his room a certain Surri, who had no right to the crown, but who doubtless undertook to liberate them from the foreigner. Dayân-assur defeated the rebels and blockaded the remains of their army in Kinalua. They defended themselves at first energetically, but on the death of Surri from some illness, their courage failed them and they offered to deliver over the sons of their chief if their own lives might be spared. Dayân-assur had the poor wretches impaled, laid the inhabitants under a heavy contribution, and appointed a certain Sâsi, son of

Uzza, to be their king. The remainder of Syria gave no further trouble—a fortunate circumstance, for the countries on the Armenian border revolted in 832 B.C., and the whole year was occupied in establishing order among the herdsmen of Kirkhi. In 831 B.C., Dayân-assur pushed forward into Khubushkia, and traversed it from end to end without encountering any resistance. He next attacked the Mannai. Their prince, Ualki, quailed before his onslaught; he deserted his royal city Zirtu,¹ and took refuge in the mountains. Dayân-assur pursued him thither in vain, but he was able to collect considerable booty, and turning in a south-easterly direction, he fought his way along the base of the Gordyæan mountains till he reached Parsua, which he laid under tribute. In 830 B.C. it was the turn of Muzazir, which hitherto had escaped invasion, to receive a visit from the Tartan. Zapparia, the capital, and fifty-six other towns were given over to the flames. From thence, Dayân-assur passed into Urartu proper; after having plundered it, he fell back on the southern provinces, collecting by the way the tribute of Guzân, of the Mannai, of Andiu,² and Parsua; he then pushed on into the heart of Namri, and having razed to

¹ The town is elsewhere called Izirtu, and appears to have been designated in the inscriptions of Van by the name of Sisiri-Khadiris.

² Andia or Andiu is contiguous to Nairi, to Zikirtu and to Karalla, which latter borders on Manna; it bordered on the country of Misa or Misi, into which it is merged under the name of Misianda in the time of Sargon. Delattre places Andiu in the country of the classical Matiena, between the Matienian mountains and Lake Urumiah. The position of Misa on the confines of Araziash and Media, somewhere in the neighbourhood of Talvanta Dagh, obliges us to place Andiu lower down to the south-east, near the district of Kurdasir.

the ground two hundred and fifty of its towns, returned with his troops to Assyria by the defiles of Shimishi and through Khalman. This was perhaps the last foreign campaign of Shalmaneser III.'s reign; it is at all events the last of which we possess any history. The record of his exploits ends, as it had begun more than thirty years previously, with a victory in Namri.

The aged king had, indeed, well earned the right to end his allotted days in peace. Devoted to Calah, like his predecessor, he had there accumulated the spoils of his campaigns, and had made it the wealthiest city of his empire. He continued to occupy the palace of Assur-nazir-pal, which he had enlarged. Wherever he turned within its walls, his eyes fell upon some trophy of his wars or panegyric of his virtues, whether recorded on mural tiles covered with inscriptions and bas-reliefs, or celebrated by statues, altars, and triumphal stelæ. The most curious among all these is a square-based block terminating in three receding stages, one above the other, like the stump



BLACK OBELISK OF SHAL-
MANESER III.¹

¹ Drawn by Faucher-Gudin, from the cast in the Louvre. [The original is in the Brit. Mus.—Tr.]

of an Egyptian obelisk surmounted by a stepped pyramid. Five rows of bas-reliefs on it represent scenes most flattering to Assyrian pride;—the reception of tribute from Gilzân, Muzri, the Patinâ, the Israelitish Jehu, and Marduk-abal-uzur, King of the land of Sukhi. The latter knew his suzerain's love of the chase, and he provided him with animals for his preserves, including lions, and rare



STAG AND LIONS OF THE COUNTRY OF SUKHI.¹

species of deer. The inscription on the monument briefly relates the events which had occurred between the first and the thirty-first years of Shalmaneser's reign;—the defeat of Damascus, of Babylon and Urartu, the conquest of Northern Syria, of Cilicia, and of the countries bordering on the Zagros. When the king left Calah for some country residence in its neighbourhood, similar records and carvings would meet his eye. At Ingur-Bel, one of the gates

¹ Drawn by Faucher-Gudin, from one of the bas-reliefs of the Black Obelisk.

of the palace was covered with plates of bronze, on which the skilful artist had embossed and engraved with the chisel episodes from the campaigns on the Euphrates and the Tigris, the crossing of mountains and rivers, the assault and burning of cities, the long lines of captives, the *mêlée* with the enemy and the pursuit of the chariots. All the cities of Assyria, Nineveh,¹ Arbela, Assur, even to the more distant towns of Harrân² and Tushkhân,³—vied with each other in exhibiting proofs of his zeal for their gods and his affection for their inhabitants; but his predilection for Calah filled them with jealousy, and Assur particularly could ill brook the growing aversion with which the Assyrian kings regarded her. It was of no avail that she continued to be the administrative and religious capital of the empire, the storehouse of the spoil and annual tribute of other nations, and was continually embellishing herself with fresh monuments: a spirit of discontent was daily increasing, and merely awaited some favourable occasion to break out into open revolt. Shalmaneser enjoyed the dignity of *limmu* for the second time after thirty years, and had celebrated this jubilee of his inauguration by a solemn festival in honour of Assur and Rammân.⁴ It is possible


Nineveh is mentioned as the starting-place of nearly all the first campaigns in the inscription on the *Monolith*; also in the Balawât inscription, on the other hand, towards the end of the reign, Calah is given as the residence of the king on the *Black Obelisk*.

² Mention of the buildings of Shalmaneser III. at Harrân occurs in an inscription of Nabonidus.

³ The *Monolith* discovered at Kurkh is in itself a proof that Shalmaneser executed works in this town, the Tushkhân of the inscriptions.

⁴ Any connection established between this thirty-year jubilee and the

that he may have thought this a favourable moment for presenting to the people the son whom he had chosen from among his children to succeed him. At any rate, Assur-dain-pal, fearing that one of his brothers might be preferred before him, proclaimed himself king, and nearly the whole



THE BRONZE-COVERED GATES OF BALAWÂT.¹

of Assyria gathered around his standard. Assur and twenty-six more of the most important cities revolted in his favour—Nineveh, Imgurbel, Sibaniba, Durbalat, Arbela, Zabân in the Chaldæan marches, Arrapkha in the valley of the Upper Zab, and most of the colonies, both of ancient and recent foundation—Amidi on the Tigris, Khindanu near the

mouths of the Kha-

bur and Tul-Abni on the southern slopes of the Masios. The aged king remained in possession only of Calah and its immediate environs—Nisibis, Harrân, Tushkhân,

thirty years' festival of Egypt rests on facts which can be so little relied on, that it must be accepted with considerable reserve.

¹ Drawn by Faucher-Gudin, from the sketch by Pinches.

and the most recently subdued provinces on the banks of the Euphrates and the Orontes. It is probable, however, that the army remained faithful to him, and the support which these well-trying troops afforded him enabled the king to act with promptitude. The weight of years did not permit him to command in person; he therefore entrusted the conduct of operations to his son Samsi-rammân, but he did not live to see the end of the struggle. It embittered his last days, and was not terminated till 822 B.C., at which date Shalmaneser had been dead two years. This prolonged crisis had shaken the kingdom to its foundations; the Syrians, the Medes, the Babylonians, and the peoples of the Armenian and Aramæan marches were rent from it, and though Samsi-rammân IV. waged continuous warfare during the twelve years that he governed, he could only partially succeed in regaining the territory which had been thus lost.¹ His first three campaigns were directed against the north-eastern and eastern provinces. He began by attempting to collect the tribute from Naîri, the payment of which had been suspended since the outbreak of the revolution, and he re-established the dominion of Assyria from the district of Paddir to the township of Kar-Shulmânasharid, which his father had founded at the fords of the Euphrates opposite to Carchemish (821 B.C.). In the following campaign he did not personally take part, but the Rabshakch Mutarriz-assur pillaged the shores of

¹ All that we know of the reign of Samsi-rammân IV. comes from an inscription in archaic characters containing the account of four campaigns, without giving the years of each reign or the *limmu*, and historians have classified them in different ways.

Lake Urumiah, and then made his way towards Urartu, where he destroyed three hundred towns (820). The third expedition was directed against Misi and Gizilbunda beyond the Upper Zab and Mount Zilar.¹ The inhabitants of Misi entrenched themselves on a wooded ridge commanded by three peaks, but were defeated in spite of the advantages which their position secured for them;² the people of Gizilbunda were not more fortunate than their neighbours, and six thousand of them perished at the assault of Urash, their capital.³ Mutarriz-assur at once turned upon the

¹ Mount Zilar is beyond the Upper Zab, on one of the roads which lead to the basin of Lake Urumiah, probably in Khubushkia. There are two of these roads—that which passes over the neck of Kelishin, and the other which runs through the gorges of Alân; “with the exception of these two points, the mountain chain is absolutely impassable.” According to the general direction of the campaign, it appears to me probable that the king crossed by the passes of Alân; Mount Zilâr would therefore be the group of chains which cover the district of Pishder, and across which the Lesser Zab passes before descending to the plain.

² The country of Misi adjoined Gizilbunda, Media, Araziâsh, and Andiu. All these circumstances incline us to place it in the south-eastern part of Kurdistan of Sihmeh, in the upper valley of Kisil-Uzên. The ridge, overlooked by three peaks, on which the inhabitants took refuge, cannot be looked for on the west, where there are few important heights: I should rather identify it with the part of the Gordyean mountains which bounds the basin of the Kisil-Uzên on the west, and which contains three peaks of 12,000 feet—the Techel-techchma, the Derbend, and the Nau-Kân.

³ The name of the country has been read Giratbunda, Ginunbunda, Girubbunda; a variant, to which no objections can be made, has furnished Gizilbunda. It was contiguous on one side to the Medes, and on the other to the Mannai, which obliges us to place it in Kurdistan of Gerrus, on the Kizil-Uzên. It may be asked if the word Kizil which occurs several times in the topographical nomenclature of these regions is not a relic of the name in question, and if Gizil-bunda is not a compound of the same class as Kizil-uzên, Kizil-gatchi, Kizil-alân, Kizil-lók, whether it be that part of the population spoke a language analogous to the dialects now in use in these

Medes, vanquished them, and drove them at the point of the sword into their remote valleys, returning to the district of Araziash, which he laid waste. A score of chiefs with barbarous names, alarmed by this example, hastened to prostrate themselves at his feet, and submitted to the tribute which he imposed on them. Assyria thus regained in these regions the ascendancy which the victories of Shalmaneser III. in their time had won for her.

Babylon, which had endured the suzerainty of its rival for a quarter of a century, seems to have taken advantage of the events occurring in Assyria to throw off the yoke, by espousing the cause of Assur-dain-pal. Samsi-rammân, therefore, as soon as he was free to turn his attention from Media (818), directed his forces against Babylonia. Meturnât, as usual, was the first city attacked; it capitulated at once, and its inhabitants were exiled to Assyria. Karni to the south of the Turnat, and Dibina on Mount Yalmân, suffered the same fate, but Gananâtê held out for a time; its garrison, however, although reinforced by troops from the surrounding country, was utterly routed before its walls, and the survivors, who fled for refuge to the citadel in the centre of the town, were soon dislodged. The Babylonians, who had apparently been taken by surprise at the first attack, at length made preparations to resist the invaders. The Prince of Dur-papsukal, who owed allegiance to Marduk-balatsu-ikbi, King of Babylon, had disposed his troops so as to guard the fords of the Tigris, in order to prevent the enemy from reaching his capital. But districts, or that the ancient word has been preserved by later conquerors and assimilated to some well-known word in their own language.

Samsi-rammân dispersed this advanced force, killing thirteen thousand, besides taking three thousand prisoners, and



MONOLITH OF SAMSI-RAMMÂN IV.¹

finally reduced Dur-papsukal to ashes. The respite thus obtained gave Marduk-balatsu-ikbi sufficient time to collect the main body of his troops: the army was recruited from Kaldâ and Elamites, soldiers from Namri, and Aramæan contingents, and the united force awaited the enemy behind the ruins of Dur-papsukal, along the banks of the Dabân canal. Five thousand footmen, two hundred horsemen, one hundred chariots, besides the king's tent and all his stores, fell into the hands of the Assyrians. The victory was complete; Babylon, Kuta, and Borsippa capitulated one after the other, and the invaders penetrated as

far as the land of the Kaldâ, and actually reached the Persian Gulf. Samsi-rammân offered sacrifices to the gods, as his father had done before him, and concluded a treaty with Marduk-balatsu-ikbi, the terms of which included rectification of boundaries, payment of a subsidy, and the other clauses usual in such circumstances; the peace was

¹ Drawn by Faucher-Gudin, from a photograph by Mansell. The original is in the British Museum.

probably ratified by a matrimonial alliance, concluded between the Babylonian princess Sammuramat and Rammân-nirâri, son of the conqueror. In this manner the hegemony of Assyria over Karduniash was established even more firmly than before the insurrection; but all available resources had been utilised in the effort necessary to secure it. Samsi-rammân had no leisure to reconquer Syria or Asia Minor, and the Euphrates remained the western frontier of his kingdom, as it had been in the early days of Shalmaneser III. The peace with Babylon, moreover, did not last long; Bau-akhiddîn, who had succeeded Marduk-balatsu-ikbi, refused to observe the terms of the treaty, and hostilities again broke out on the Turnat and the Tigris, as they had done six years previously. This war was prolonged from 813 to 812 B.C., and was still proceeding when Samsi-rammân died. His son Rammân-nirâri III. quickly brought it to a successful issue. He carried Bau-akhiddîn captive to Assyria, with his family and the nobles of his court, and placed on the vacant throne one of his own partisans, while he celebrated festivals in honour of his own supremacy at Babylon, Kuta, and Borsippa. Karduniash made no attempt to rebel against Assyria during the next half-century. Rammân-nirâri proved himself an energetic and capable sovereign, and the thirty years of his reign were by no means inglorious. We learn from the eponym lists what he accomplished during that time, and against which countries he waged war; but we have not yet recovered any inscription to enable us to fill in this outline, and put together a detailed account of his reign. His first expeditions were directed against Media (810),

Gozân (809), and the Mannai (808-807); he then crossed the Euphrates, and in four successive years conducted as many vigorous campaigns against Arpad (806), Khazazu (805), the town of Baali (804), and the cities of the Phœnician sea-board (803). The plague interfering with his advance in the latter direction, he again turned his attention eastward and attacked Khubushkia in 802, 792, and 784; Media in 801-800, 794-793, and 790-787; Lushia in 799; Namri in 798; Diri in 796-795 and 785; Itua in 791, 783-782; Kishki in 785. This bare enumeration conjures up a vision of an enterprising and victorious monarch of the type of Assur-nazir-pal or Shalmaneser III., one who perhaps succeeded even where his redoubtable ancestors had failed. The panoramic survey of his empire, as unfolded to us in one of his inscriptions, includes the mountain ranges of Illipi as far as Mount Silma, Kharkhar, Araziash, Misu, Media, the whole of Gizilbunda, Man, Parsua, Allabria, Abdadana, the extensive territory of Nairi, far-off Andiu, and, westwards beyond the Euphrates, the Khâti, the entire country of the Amorites, Tyre, Sidon, Israel, Edom, and the Philistines. Never before had the Assyrian empire extended so far east in the direction of the centre of the Iranian tableland, nor so far to the south-west towards the frontiers of Egypt.¹

¹ Allabria or Allabur is on the borders of Parsua and of Karalla, which allows us to locate it in the basins of the Kerkhorâh and the Saruk, tributaries of the Jagatu, which flow into Lake Urumiah. Abdadana, which borders on Allabria, and was, according to Rammân-nirâri, at the extreme end of Nairi, was a little further to the east or north-east; if I am not mistaken, it corresponds pretty nearly to Uriâd, on the banks of the Kizil-Uzên.

In two only of these regions, namely, Syria and Armenia, do native documents add any information to the meagre summary contained in the Annals, and give us glimpses of contemporary rulers. The retreat of Shalmaneser, after his partial success in 839, had practically left the ancient allies of Ben-hadad II. at the mercy of Hazael, the new King of Damascus, but he did not apparently attempt to assert his supremacy over the whole of Cœle-Syria, and before long several of its cities acquired considerable importance, first Mansuate, and then Hadrach,¹ both of which, casting Hamath into the shade, succeeded in holding their own against Hazael and his successors. He renewed hostilities, however, against the Hebrews, and did not relax his efforts till he had thoroughly brought them into subjection. Jehu suffered loss on all his frontiers, "from Jordan eastward, all the land of Gilead, the Gadites, the Reubenites, and the Manassites, from Aroer, which is by the valley of Arnon, even Gilead and Bashan."² Israel became thus once more entirely dependent on Damascus, but the sister kingdom of

¹ Mansuati successfully resisted Rammân-nirâri in 797 B.C., but he probably caused its ruin, for after this only expeditions against Hadrach are mentioned. Mansuati was in the basin of the Orontes, and the manner in which the Assyrian texts mention it in connection with Zimyra seems to show that it commanded the opening in the Lebanon range between Cœle-Syria and Phœnicia. The site of Khatarika, the Hadrach of *Zech.* ix. 1, is not yet precisely determined; but it must, as well as Mansuati, have been in the neighbourhood of Hamath, perhaps between Hamath and Damascus. It appears for the first time in 772.

² *2 Kings* x. 32, 33. Even if verse 33 is a later addition, it gives a correct idea of the situation, except as regards Bashan, which had been lost to Israel for some time already.

Judah still escaped its yoke through the energy of her rulers. Athaliah reigned seven years, not ingloriously; but she belonged to the house of Ahab, and the adherents of the prophets, whose party had planned Jehu's revolution, could no longer witness with equanimity one of the accursed race thus prospering and ostentatiously practising the rites of Baal-worship within sight of the great temple of Jahveh. On seizing the throne, Athaliah had sought out and put to death all the members of the house of David who had any claim to the succession; but Jehosheba, half-sister of Ahaziah, had with difficulty succeeded in rescuing Joash, one of the king's sons. Her husband was the high priest Jehoiada, and he secreted his nephew for six years in the precincts of the temple; at the end of that time, he won over the captains of the royal guard, bribed a section of the troops, and caused them to swear fealty to the child as their legitimate sovereign. Athaliah, hastening to discover the cause of the uproar, was assassinated. Mattan, chief priest of Baal, shared her fate; and Jehoiada at once restored to Jahveh the pre-eminence which the gods of the alien had for a time usurped¹ (837). At first his influence over his pupil was supreme, but before long the memory of his services faded away, and the king sought only how to rid himself of a tutelage which had grown irksome. The temple had suffered during the late wars, and repairs were much needed. Joash ordained that for the future all moneys put

¹ 2 *Kings* xi.; cf. 2 *Chron.* xxii. 10-12, and xxiii. The author of 2 *Chron.* xxii. 11 alone states that Jehosheba was the wife of the high priest.

into the sacred treasury—which of right belonged to the king—should be placed unreservedly at the disposal of the priests on condition that they should apply them to the maintenance of the services and fabric of the temple: the priests accepted the gift, but failed in the faithful observance of the conditions, so that in 814 B.C. the king was obliged to take stringent measures to compel them to repair the breaches in the sanctuary walls: ¹ he therefore withdrew the privilege which they had abused, and henceforth undertook the administration of the Temple Fund in person. The beginning of the new order of things was not very successful. Jehu had died in 815, after a disastrous reign, and both he and his son Jehoahaz had been obliged to acknowledge the supremacy of Hazael: not only was he in the position of an inferior vassal, but, in order to preclude any idea of a revolt, he was forbidden to maintain a greater army than the small force necessary for purposes of defence, namely, ten thousand foot-soldiers, fifty horsemen, and ten chariots.² The power of Israel had so declined that Hazael was allowed to march through its territory unhindered on his way to wage war in the country of the Philistines; which he did, doubtless, in order

¹ 2 *Kings* xii. 4-16; cf. 2 *Chron.* xxiv. 1-14. The beginning of the narrative is lost, and the whole has probably been modified to make it agree with 2 *Kings* xxii. 3-7.

² 2 *Kings* xiii. 1-7. It may be noticed that the number of foot-soldiers given in the Bible is identical with that which the Assyrian texts mention as Ahab's contingent at the battle of Qarqar, viz. 10,000; the number of the chariots is very different in the two cases. Kuenen and other critics would like to assign to the reign of Jehoahaz the siege of Samaria by the Syrians, which the actual text of the Book of the Kings attributes to the reign of Joram.

to get possession of the main route of Egyptian commerce. The Syrians destroyed Gath,¹ reduced Pentapolis to subjection, enforced tribute from Edom, and then marched against Jerusalem. Joash took from the treasury of Jahveh the reserve funds which his ancestors, Jehoshaphat, Joram, and Ahaziah, had accumulated, and sent them to the invader,² together with all the gold which was found in the king's house. From this time forward Judah became, like Israel, Edom, the Philistines and Ammonites, a mere vassal of Hazael; with the possible exception of Moab, all the peoples of Southern Syria were now subject to Damascus, and formed a league as strong as that which had successfully resisted the power of Shalmaneser. Rammân-nirâri, therefore, did not venture to attack Syria during the lifetime of Hazael; but a change of sovereign is always a critical moment in the history of an Eastern empire, and he took advantage of the confusion caused by the death of the aged king to attack his successor Mari (803 B.C.). Mari essayed the tactics which his father had found so successful; he avoided a pitched battle, and shut himself up in Damascus. But he was soon closely blockaded, and forced to submit to terms; Rammân-nirâri demanded as the price of withdrawal, 23,000 talents of


¹ The text of *2 Kings* xii. 17 merely says that Hazael took Gath. Gath is not named by Amos among the cities of the Philistines (*Amos*. i. 6-8), but it is one of the towns cited by that prophet as examples to Israel of the wrath of Jahveh (vi. 2). It is probable, therefore, that it was already destroyed in his time.

² *2 Kings* xii. 17, 18; cf. *2 Chron.* xxiv. 22-24, where the expedition of Hazael is represented as a punishment for the murder of Zechariah, son of Jehoiaada.

silver, 20 talents of gold, 3000 of copper, 5000 of iron, besides embroidered and dyed stuffs, an ivory couch, and a litter inlaid with ivory,—in all a considerable part of the treasures amassed at the expense of the Hebrews and their neighbours. It is doubtful whether Rammân-nirâri pushed further south, and penetrated in person as far as the deserts of Arabia Petrea—a suggestion which the mention of the Philistines and Edomites among the list of his tributary states might induce us to accept. Probably it was not the case, and he really went no further than Damascus. But the submission of that city included, in theory at least, the submission of all states subject to her sway, and these dependencies may have sent some presents to testify their desire to conciliate his favour; their names appear in the inscriptions in order to swell the number of direct or indirect vassals of the empire, since they were subject to a state which had been effectually conquered.

Rammân-nirâri did not meet with such good fortune in the North; not only did he fail to obtain the brilliant successes which elsewhere attended his arms, but he ended by sustaining considerable reverses. The Ninevite historians reckoned the two expeditions of 808 and 807 B.C. against the Mannai as victories, doubtless because the king returned with a train of prisoners and loaded with spoil; but the Vannic inscriptions reveal that Urartu, which had been rising into prominence during the reign of Shalmaneser, had now grown still more powerful, and had begun to reconquer those provinces on the Tigris and Euphrates of which the Assyrians thought themselves the undoubted lords. Sharduris II. had been succeeded,

about 828, by his son Ishpuinis, who had perhaps measured his strength against Samsi-rammân IV.¹ Ishpuinis appears to have conquered and reduced to the condition of a province the neighbouring principality of Biainas, which up to that time had been governed by a semi-independent



TRUMPHAL STELE OF MENUAS AT KELISHIN.²

dynasty; at all events, he transferred thence his seat of government, and made Dhuspas his favourite residence. Towards the end of his reign he associated with him on the throne his son Menuas, and made him commander-in-chief of the army. Menuas proved a bold and successful general, and in a few years had doubled the extent of his dominions. He first delivered from the Assyrian yoke, and plundered

on his father's account, the tribes on the borders of Lake Urumiah, Muzazir, Gilzân, and Kirruri; then, crossing the Gordyæan mountains, he burnt the towns in the valley of the Upper Zab, which bore the uncouth names of Teraïs, Ardis, Khanalis, Bikuras, Khatqanas, Inuas, and Nibur, laid waste the more fertile part of Khubushkia,

¹ Ishpuinis is probably the Ushpina mentioned by Samsi-rammân among the conquered kings of Nairi.

² Drawn by Faucher-Gudin, from a photograph by J. de Morgan.

and carved triumphal stelæ in the Assyrian and Vannic scripts upon the rocks in the pass of Rowandiz. It was probably to recover this territory that Rammân-nirâri waged war three times in Khubushkia, in 802, 792, and 785, in a district which had formerly been ruled by a prefect from Nineveh, but had now fallen into the hands of the enemy.¹ Everywhere along the frontier, from the Lower Zab to the Euphrates, Menuas overpowered and drove back the Assyrian outposts. He took from them Aïdus and Erinuis on the southern shores of Lake Van, compelled Dayâini to abandon its allegiance, and forced its king, Udhupursis, to surrender his treasure and his chariots; then gradually descending the valley of the Arzania, he crushed Seseti, Kulmê, and Ekarzu. In one year he pillaged the Mannai in the east, and attacked the Khâti in the west, seizing their fortresses of Surisilis, Tarkhigamas, and Sarduras; in the province of Alzu he left 2113 soldiers dead on the field after one engagement; Gupas yielded to his sway, followed by the towns of Khuzanas and Puteria, whereupon he even crossed the Euphrates and levied tribute from Melitene. But the struggle against Assyria absorbed only a portion of his energy; we do not know what he accomplished in the east, in the plains sloping towards the Caspian Sea, but several monuments, discovered near Armavir and Erzerum,

¹ It is probable that the stele of Kelishin, belonging to the joint reign of Ishpuinis and Menuas, was intended to commemorate the events which led Rammân-nirâri to undertake his first expedition; the conquest by Menuas will fall then in 804 or 803 B.C. The inscription of Meher-Kapussi contains the names of the divinities belonging to several conquered towns, and may have been engraved on the return from this war.

testify that he pushed his arms a considerable distance towards the north and north-west.¹ He obliged Etius to acknowledge his supremacy, sending a colony to its capital, Lununis, whose name he changed to Menua-lietzilinis.² Towards the end of his reign he partly subjugated the Mannai, planting colonies throughout their territory to strengthen his hold on the country. By these campaigns he had formed a kingdom, which, stretching from the south side of the Araxes to the upper reaches of the Zab and the Tigris, was quite equal to Assyria in size, and probably surpassed it in density of population, for it contained no barren steppes such as stretched across Mesopotamia, affording support merely to a few wretched Bedâwin. As their dominions increased, the sovereigns of Biainas began to consider themselves on an equality with the kings of Nineveh, and endeavoured still more to imitate them in the luxury and display of their domestic life, as well as in the energy of their actions and the continuity of their victories. They engraved everywhere on the rocks triumphal inscriptions, destined to show to posterity their own exploits and the splendour of their gods. Having made this concession to their vanity, they took effective measures to assure possession of their

¹ The inscription of Erzerum, discovered by F. de Sauley and published by him, shows that Menuas was in possession of the district in which this town is situated, and that he rebuilt a palace there.

² Inscriptions of Yazli-tash and Zolakert. It follows from these texts that the country of Etius is the district of Armavir, and Lununis is the ancient name of this city. The new name by which Menuas replaced the name Lununis signifies *the abode of the people of Menuas*; like many names arising from special circumstances, it naturally passed away with the rule of the people who had imposed it.

conquests. They selected in the various provinces sites difficult of access, commanding some defile in the mountains, or ford over a river, or at the junction of two roads, or the approach to a plain; on such spots they would build a fortress or a town, or, finding a citadel already existing, they would repair it and remodel its fortifications so as to render it impregnable. At Kalajik, Ashrut-Darga, and the older Mukhrapert may still be seen the ruins of ramparts built by Ishpuinis. Menuas finished the buildings his father had begun, erected others in all the districts where he sojourned, in time of peace or war, at Shushanz, Sirka,¹ Anzaff, Arzapert, Geuzak, Zolakert, Tashtepê, and in the country of the Mannai, and it is possible that the fortified village of Melasgerd still bears his name.² His wars furnished him with the men and materials necessary for the rapid completion of these works, while the statues, valuable articles of furniture, and costly fabrics, vessels of silver, gold, and copper carried off from Assyrian or Asiatic cities, provided him with surroundings as luxurious as those enjoyed by the kings of Nineveh. His favourite residence was amid the valleys and hills of the south-western shore of Lake Van, the sea of the rising sun. His father, Ishpuinis, had already done much to embellish the site of Dhuspas, or Khaldinas as it was called, from the god

¹ The name of the ancient place corresponding to the modern village of Sirka was probably Artsunis or Artsyunis, according to the Vannic inscriptions.

² A more correct form than Melas-gerd is Manas-gert, *the city of Manas*, where Manas would represent Menuas: one of the inscriptions of Aghtamar speaks of a certain Menuakhinas, *city of Menuas*, which may be a primitive version of the same name.

Khaldis; he had surrounded it with strong walls, and within them had laid the foundations of a magnificent palace. Menuas carried on the work, brought water to the cisterns by subterranean aqueducts, planted gardens, and turned the whole place into an impregnable fortress,



THE GARDENS AND HILL OF DHUSPAS OR VAN.¹

where a small but faithful garrison could defy a large army for several years. Dhuspas, thus completed, formed the capital and defence of the kingdom during the succeeding century.

Menuas was gathered to his fathers shortly before the death of Rammân-nirâri, perhaps in 784 B.C.² He was

¹ Drawn by Boudier, from a photograph by M. Binder.

² This date seems to agree with the text of the *Annals of Argistis*, as far as we are at present acquainted with them; Müller has shown, in fact,

engaged up to the last in a quarrel with the princes who occupied the mountainous country to the north of the Araxes, and his son Argistis spent the first few years of his reign in completing his conquests in this region.¹ He crushed with ease an attempted revolt in Dayâni, and then invaded Etius, systematically devastating it, its king, Uduris, being powerless to prevent his ravages. All the principal towns succumbed one after another before the vigour of his assault, and, from the numbers killed and taken prisoners, we may surmise the importance of his victories in these barbarous districts, to which belonged the names of Seriazis, Silius, Zabakhas, Zirimutaras, Babanis, and Urmias,² though we cannot definitely locate the places indicated. On a single occasion, the assault on Ureyus, for instance, Argistis took prisoners 19,255 children, 10,140 men fit to bear arms, 23,280 women, and the survivors of a garrison which numbered 12,675 soldiers at the opening of the siege, besides 1104 horses, 35,016

that they contain the account of fourteen campaigns, probably the first fourteen of the reign of Argistis, and he has recognised, in accordance with the observations of Stanislas Guyard, the formula which separates the campaigns one from another. There are two campaigns against the peoples of the Upper Euphrates mentioned before the campaigns against Assyria, and as these latter follow continuously after 781, it is probable that the former must be placed in 783-782, which would give 783 or 784 for the year of his accession.

¹ The *Annals of Argistis* are inscribed on the face of the rock which crowns the citadel of Van. The inscription contains (as stated in note above) the history of the first fourteen yearly campaigns of Argistis.

² The site of these places is still undetermined. Seriazis and Silius (or Tarius) lay to the north-east of Dayâni, and Urmias, Urmé, recalls the modern name of Lake Urumiah, but was probably situated on the left bank of the Araxes.

cattle, and more than 10,000 sheep. Two expeditions into the heart of the country, conducted between 784 and 782 B.C., had greatly advanced the work of conquest, when the accession of a new sovereign in Assyria made Argistis decide to risk a change of front and to concentrate the main part of his forces on the southern boundary of his empire. Rammân-nirâri, after his last contest in Khubushkia in 784, had fought two consecutive campaigns against the Aramean tribes of Itua, near the frontiers of Babylon, and he was still in conflict with them when he died in 782 B.C. His son, Shalmaneser IV., may have wished to signalise the commencement of his reign by delivering from the power of Urartu the provinces which the kings of that country had wrested from his ancestors; or, perhaps, Argistis thought that a change of ruler offered him an excellent opportunity for renewing the struggle at the point where Menuas had left it, and for conquering yet more of the territory which still remained to his rival. Whatever the cause, the Assyrian annals show us the two adversaries ranged against each other, in a struggle which lasted from 781 to 778 B.C. Argistis had certainly the upper hand, and though his advance was not rapid, it was never completely checked. The first engagement took place at Nirbu, near the sources of the Supnat and the Tigris: Nirbu capitulated, and the enemy pitilessly ravaged the Hittite states, which were subject to Assyria, penetrating as far as the heart of Melitene (781). The next year the armies encountered each other nearer to Nineveh, in the basin of the Bitlis-tchaî, at Khakhias; and, in 779, Argistis expressly thanks his

gods, the Khaldises, for having graciously bestowed upon him as a gift the armies and cities of Assur. The scene of the war had shifted, and the contest was now carried on in the countries bordering on Lake Urumiah, Bustus and Parsua. The natives gained nothing by the change of invader, and were as hardly used by the King of Urartu as they had been by Shalmaneser III. or by Samsiramman: as was invariably the case, their towns were given over to the flames, their fields ravaged, their cattle and their families carried into captivity. Their resistance, however, was so determined that a second campaign was required to complete the conquest: and this time the Assyrians suffered a serious defeat at Surisidas (778), and a year at least was needed for their recovery from the disaster. During this respite, Argistis hastened to complete the pacification of Bustus, Parsua, and the small portion of Man which had not been reduced to subjection by Menuas. When the Assyrians returned to the conflict, he defeated them again (776), and while they withdrew to the Amanus, where a rebellion had broken out (775), he reduced one by one the small states which clustered round the eastern and southern shores of Lake Urumiah. He was conducting a campaign in Namri, when Shalmaneser IV. made a last effort to check his advance; but he was again victorious (774), and from henceforth these troubled regions, in which Nineveh had so persistently endeavoured for more than a century to establish her own supremacy, became part of the empire of Urartu. Argistis's hold of them proved, however, to be a precarious and uncertain one, and before long the same difficulties assailed him which had restricted

the power of his rivals. He was forced to return again and again to these districts, destroying fortresses and pursuing the inhabitants over plain and mountain: in



URARTIAN STELE ON THE ROCKS OF AK-KEUPRU.¹

773 we find him in Urmes, the territory of Bikhuras, and Bam, in the very heart of Namri; in 772, in Dhuaras, and Gurqus, among the Mannai, and at the city of Uikhis,

¹ Drawn by Boudier, from a photograph by M. Ximénes.

in Bustus. Meanwhile, to the north of the Araxes, several chiefs had taken advantage of his being thus engaged in warfare in distant regions, to break the very feeble bond which held them vassals to Urartu. Etius was the fountain-head and main support of the rebellion; the rugged mountain range in its rear provided its chiefs with secure retreats among its woods and lakes and valleys, through which flowed rapid torrents. Argistis inflicted a final defeat on the Mannai in 771, and then turned his forces against Etius. He took by storm the citadel of Ardinis which defended the entrance to the country, ravaged Ishqigulus,¹ and seized Amegu, the capital of Uidharus: our knowledge of his wars comes to an end in the following year with an expedition into the land of Tarius. The monuments do not tell us what he accomplished on the borders of Asia Minor; he certainly won some considerable advantages there, and the influence which Assyria had exercised over states scattered to the north of the Taurus, such as Melitene, and possibly Tabal and Kummukh, which had formed the original nucleus of the Hittite empire, must have now passed into his hands. The form of Argistis looms before us as that of a great conqueror, worthy to bear comparison with the most indefatigable and triumphant of the Pharaohs of Egypt or the lords of Chaldaea. The inscriptions which are constantly being discovered within the limits of his kingdom prove that, following the example of all Oriental

¹ Sayce shows that Ishqigulus was the district of Alexandropolis, to the east of Kars; its capital, Irdanius, is very probably either the existing walled village of Kalinsha or the neighbouring ruin of Ajuk-kaleh, on the Arpa-tchâi.

sovereigns, he delighted as much in building as in battle : perhaps we shall some day recover a sufficient number of records to enable us to restore to their rightful place in history this great king, and the people whose power he developed more than any other sovereign.

Assyria had thus lost all her possessions in the northern and eastern parts of her empire ; turning to the west, how much still remained faithful to her ? After the expedition of 775 B.C. to the land of Cedars, two consecutive campaigns are mentioned against Damascus (773) and Hadrach (772) ; it was during this latter expedition, or immediately after it, that Shalmaneser IV. died. Northern Syria seems to have been disturbed by revolutions which seriously altered the balance of power within her borders. The ancient states, whose growth had been arrested by the deadly blows inflicted on them in the ninth century by Assur-nazir-pal and Shalmaneser III., had become reduced to the condition of second-rate powers, and their dominions had been split up. The Patinâ was divided into four small states—the Patinâ proper, Unki, Iaudi, and Samalla, the latter falling under the rule of an Aramæan family ;¹ perhaps the accession of Qaral, the founder of this dynasty, had been accompanied by convulsions, which might explain the presence of Shalmaneser IV. in the Amanos in 775. All these principalities, whether of ancient or recent standing, ranged themselves under one of two kingdoms—either Hadrach or Arpad, whose names henceforth during the

¹ The inscriptions of Tiglath-Pileser III. mention Unku, Iaudi, Samalla, and the Patinâ, in the districts where the texts of Assur-nazir-pal and Shalmaneser III. only know of the Patinâ.

following half-century appear in the front rank whenever a coalition is formed against Assyria. Carchemish, whose independence was still respected by the fortresses erected in its neighbourhood, could make no move without exposing itself to an immediate catastrophe: Arpad, occupying a prominent position a little in front of the Afrîn, on the main route leading to the Orontes, had assumed the rôle which Carchemish was no longer in a position to fill. Agusi became the principal centre of resistance; all battles were fought under the walls of its fortresses, and its fall involved the submission of all the country between the Euphrates and the sea, as in former times had been the case with Kinalua and Khazazu.¹ Similar to the ascendancy of Arpad over the plateau of Aleppo was that of Hadrach in the valley of the Orontes. This city had taken the position formerly occupied by Hamath, which was now possibly one of its dependencies; it owed no allegiance to Damascus, and rallied around it all the tribes of Cœle-Syria, whose assistance Hadadezer, but a short while before, had claimed in his war with the foreigner. Neither Arpad, Hadrach, nor Damascus ever neglected to send the customary presents to any sovereign who had the temerity to cross the Euphrates and advance into their neighbourhood, but the necessity for this act of homage became more and more infrequent. During his reign of eighteen years Assurdân III., son and successor of Shalmaneser IV., appeared only three times beneath their walls—at Hadrach in 766 and

¹ That Arpad was in Agusi is proved, among other places, by the inscriptions of Tiglath-pileser III., which show us from 743 to 741 the king at war with Matilu of Agusi and his suzerain Sharduris III. of Urartu.

755, at Arpad in 750, a few months only before his death. Assyria was gradually becoming involved in difficulties, and the means necessary to the preservation of its empire were less available than formerly. Assurdân had frankly renounced all idea of attacking Urartu, but he had at least endeavoured to defend himself against his enemies on the southern and eastern frontiers; he had led his armies against Gananâtê (771,767), against Itua (769), and against the Medes (766), before risking an attack on Hadrach (765), but more than this he had not attempted. On two occasions in eight years (768, 764) he had preferred to abstain from offensive action, and had remained inactive in his own country. Assyria found herself in one of those crises of exhaustion which periodically laid her low after each outbreak of ambitious enterprise; she might well be compared to a man worn out by fatigue and loss of blood, who becomes breathless and needs repose as soon as he attempts the least exertion. Before long, too, the scourges of disease and civil strife combined with exhaustion in hastening her ruin. The plague had broken out in the very year of the last expedition against Hadrach (765), perhaps under the walls of that city. An eclipse of the sun occurred in 763, in the month of Sivân, and this harbinger of woe was the signal for an outbreak of revolt in the city of Assur.¹ From Assur the movement spread to Arrapkha, and wrought havoc there from 761 to 760; it then passed on to Gozân, where it was not finally extinguished till 758. The last remains of Assyrian authority in Syria vanished

¹ The ideas which Orientals held on the subject of comets renders the connection between the two events very likely, if not certain.

during this period: Assurdân, after two years' respite, endeavoured to re-establish it, and attacked successively Hadrach (755) and Arpad (754). This was his last exploit. His son Assur-nirâri III. spent his short reign of eight years in helpless inaction; he lost Syria, he carried on hostilities in Namri from 749 to 748—whether against the Aramæans or Urartians is uncertain—then relapsed into inactivity, and a popular sedition drove him finally from Calah in 746. He died some months later, without having repressed the revolt; none of his sons succeeded him, and the dynasty, having fallen into disrepute through the misfortunes of its last kings, thus came to an end; for, on the 12th of Iyyâr, 742 B.C., a usurper, perhaps, the leader of the revolt at Calah, proclaimed himself king under the name of Tiglath-pileser.¹ The second Assyrian empire had lasted rather less than a century and a half, from Tukulti-ninip II. to Assur-nirâri III.²

¹ Many historians have thought that Tiglath-pileser III. was of Babylonian origin; most of them, however, rightly considers that he was an Assyrian. The identity of Tiglath-pileser III. with Pulu, the Biblical Pul (2 *Kings* xv. 19) has been conclusively proved by the discovery of the *Babylonian Chronicle*, where the Babylonian reigns of Tiglath-pileser III. and his son Shalmaneser V. are inserted where the dynastic lists give Pulu and Ululai, the Poros and Elulæos of Ptolemy.

² Here is the concluding portion of the dynasty of the kings of Assyria, from Irba-rammân to Assur-nirâri III. :—

IRBA-RAMMÂN	?	ASSUR-NAZIR-PAL III.	884-859
ASSUR-NADÎNAKHÊ II.	?	SHALMANU-SIARID [SHAL-	
TUKULTI-PAL-ESHARRA		MANESER III.]	859-824
[TIGLATHPILESER II.]	950-935?	SAMSI-RAMMÂN IV.	824-812
ASSUR-DÂN II.	935-911?	RAMMÂN-NIRÂRI IV.	812-782
RAMMÂN-NIRÂRI II.	911-890	SHALMANESER IV.	782-772
TUKULTI-NINIP II.	890-884	ASSUR-DÂN III.	772-754
		ASSUR-NIRÂRI	754-745

In the manner in which it had accomplished its work, it resembled the Egyptian empire of eight hundred years before. The Egyptians, setting forth from the Nile valley, had overrun Syria and had at first brought it under their suzerainty, though without actually subduing it. They had invaded Amurru and Zahi, Naharaim and Mitanni, where they had pillaged, burnt, and massacred at will for years, without obtaining from these countries, which were too remote to fall naturally within their sphere of influence, more than a temporary and apparent submission; the regions in the neighbourhood of the isthmus alone had been regularly administered by the officers of Pharaoh, and when the country between Mount Seir and Lebanon seemed on the point of being organised into a real empire the invasion of the Peoples of the Sea had overthrown and brought to nought the work of three centuries. The Assyrians, under the leadership of ambitious kings, had in their turn carried their arms over the countries of the Euphrates and the Mediterranean, but, like those of the Egyptians before them, their expeditions resembled rather the destructive raids of a horde in search of booty than the gradual and orderly advance of a civilised people aiming at establishing a permanent empire. Their campaigns in Cœle-Syria and Palestine had enriched their own cities and spread the terror of their name throughout the Eastern world, but their supremacy had only taken firm root in the plains bordering on Mesopotamia, and just when they were preparing to extend their rule, a power had sprung up beside them, over which they had been unable to triumph: they had been obliged to withdraw behind the Euphrates,

and they might reasonably have asked themselves whether, by weakening the peoples of Syria at the price of the best blood of their own nation, they had not merely laboured for the benefit of a rival power, and facilitated the rise of Urartu. Egypt, after her victory over the Peoples of the Sea, had seemed likely, for the moment, to make a fresh start on a career of conquest under the energetic influence of Ramses III., but her forces proved unequal to the task, and as soon as the master's hand ceased to urge her on, she shrank back, without a struggle, within her ancient limits, and ere long nothing remained to her of the Asiatic empire carved out by the warlike Pharaohs of the Theban dynasties. If Tiglath-pileser could show the same courage and capacity as Ramses III., he might well be equally successful, and raise his nation again to power ; but time alone could prove whether Nineveh, on his death, would be able to maintain a continuous effort, or whether her new display of energy would prove merely ephemeral, and her empire be doomed to sink into irremediable weakness under the successors of her deliverer, as Egypt had done under the later Ramessides.





TIGLATH-PILESER III. AND THE ORGANISATION OF THE ASSYRIAN EMPIRE FROM 745 TO 722 B.C.

FAILURE OF URARTU AND RE-CONQUEST OF SYRIA—EGYPT AGAIN UNITED UNDER ETHIOPIAN AUSPICES—PIÓNKHI—THE DOWNFALL OF DAMASCUS, OF BABYLON, AND OF ISRAEL.

Assyria and its neighbours at the accession of Tiglath-pileser III. : progress of the Aramæans in the basin of the Middle Tigris—Urartu and its expansion into the north of Syria—Damascus and Israel—Vengeance of Israel on Damascus—Jeroboam II.—Civilisation of the Hebrew kingdoms, their commerce, industries, private life, and political organisation—Dawn of Hebrew literature : the two historians of Israel—The priesthood and the prophets—The prophecy of Amos at Bethel ; denunciation of Israel by Hosea.

Early campaigns of Tiglath-pileser III. in Karduniash and in Media—He determines to attack Urartu in Syria : defeat of Sharduris, campaign around Arpad, and capture of that city—Homage paid by the Syrian princes, by Menahem and Rezin II.—Second campaign against the Medes—Invasion of Urartu and end of its supremacy—Alliance of Pckah and Rezin against Ahaz : the war in Judæa and siege of Jerusalem.

Egypt under the kings of the XXIInd dynasty—The Theban principality, its priests, parricides, and revolts ; the XXIIIrd Tanite dynasty—Tafnakhti and the rise of the Saite family—The Egyptian kingdom of Ethiopia: theocratic nature of its dynasty, annexation of the Thebaid by the kingdom of Napata—Piönkhi-Miamun; his generals in Middle Egypt; submission of Khumu, of Memphis, and of Tafnakhti—Effect produced in Asia by the Ethiopian conquest.

The prophet Isaiah, his rise under Ahaz—Intervention of Tiglath-pileser III. in Hebrew affairs; the campaign of 733 B.C. against Israel—Capture of Rezin, and the downfall of Damascus—Nabunazir; the Kaldä and the close of the Babylonian dynasty; usurpation of Ukînzîr—Campaign against Ukînzîr; capture of Shapîa and of Babylon—Tiglath-pileser ascends the throne in the last-named city under the name of Pulu (729 B.C.)—Death of Tiglath-pileser III. (727 B.C.)

Reorganisation of the Assyrian empire; provinces and feudatory states—Karduniash, Syria—Wholesale deportation of conquered races—Provincial administrators, their military and financial arrangements—Buildings erected by Tiglath-pileser at Calah—The Bît-Khilîni—Foundation of feudal lordships—Belharrân-beluzur — Shalmaneser V. and Egypt: rebellion of Hoshea, the siege of Samaria, and the prophecies of Isaiah—Sargon—Destruction of the kingdom of Israel.





COMBAT BEFORE THE WALLS OF A FORTRESS.¹

CHAPTER II

TIGLATH-PILESER III. AND THE ORGANISATION OF THE ASSYRIAN EMPIRE FROM 745 TO 722 B.C.



Failure of Urartu and re-conquest of Syria—Egypt again united under Ethiopian auspices—Piônkhi—The downfall of Damascus, of Babylon, and of Israel.

EVENTS proved that, in this period, at any rate, the decadence of Assyria was not due to any exhaustion of the race or impoverishment of the country, but was mainly owing to the incapacity of its kings and the lack of energy displayed by their generals. If Menuas and Argistis had again and again triumphed over the Assyrians during

¹ Drawn by Boudier, from Layard. The vignette, also by Boudier, represents a bronze statuette of Queen Karomama, now in the Louvre.

represents a bronze statuette of Queen Karomama, now in the Louvre.

half a century, it was not because their bands of raw recruits were superior to the tried veterans of Rammân-nirâri in either discipline or courage. The Assyrian troops had lost none of their former valour, and their muster-roll showed no trace of diminution, but their leaders had lost the power of handling their men after the vigorous fashion of their predecessors, and showed less foresight and tenacity in conducting their campaigns. Although decimated and driven from fortress to fortress, and from province to province, hampered by the rebellions it was called upon to suppress, and distracted by civil discord, the Assyrian army still remained a strong and efficient force, ever ready to make its full power felt the moment it realised that it was being led by a sovereign capable of employing its good qualities to advantage. Tiglath-pileser had, doubtless, held a military command before ascending the throne, and had succeeded in winning the confidence of his men: as soon as he had assumed the leadership they regained their former prestige, and restored to their country that supremacy which its last three rulers had failed to maintain.¹

¹ The official documents dealing with the history of Tiglath-pileser III. have been seriously mutilated, and there is on several points some difference of opinion among historians as to the proper order in which the fragments ought to be placed, and, consequently, as to the true sequence of the various campaigns. The principal documents are as follows: (1) The *Annals* in the Central Hall of the palace of Shalmaneser III. at Nimroud, partly defaced by Esarhaddon, and carried off to serve as materials for the south-western palace, whence they were rescued by Layard, and brought in fragments to the British Museum. (2) The *Tablets*, K. 3571 and *D. T. 3*, in the British Museum. (3) The *Slabs of Nimrud*, discovered by Layard and G. Smith.

The empire still included the original patrimony of Assur and its ancient colonies on the Upper Tigris, the districts of Mesopotamia won from the Aramæans at various epochs, the cities of Khabur, Khindanu, Laqî, and Tel-Abnî, and that portion of Bit-Adini which lay to the left of the Euphrates. It thus formed a compact mass capable of successfully resisting the fiercest attacks; but the buffer provinces which Assur-nazir-pal and Shalmaneser III. had grouped round their own immediate domains on the borders of Namri, of Naîri, of Melitene, and of Syria had either resumed their independence, or else had thrown in their lot with the states against which they had been intended to watch. The Aramæan tribes never let slip an opportunity of encroaching on the southern frontier. So far, the migratory instinct which had brought them from the Arabian desert to the swamps of the Persian Gulf had met with no check. Those who first reached its shores became the founders of that nation of the Kaldâ which had, perhaps, already furnished Babylon with one of its dynasties; others had soon after followed in their footsteps, and passing beyond the Kaldâ settlement, had gradually made their way along the canals which connect the Euphrates with the Tigris till they had penetrated to the lowlands of the Uknû. Towards the middle of the eighth century B.C. they wedged themselves in between Elam and Karduniash, forming so many buffer states of varying size and influence. They extended from north to south along both banks of the Tigris, their different tribes being known as the Gambulu, the Puqudu, the Litau, the Damunu, the Ruuâ, the Khindaru, the Labdudu, the Harîlu, and the

Rubuu;¹ the Itua, who formed the vanguard, reached the valleys of the Turnat during the reign of Rammân-nirâri III. They were defeated in 791 B.C., but obstinately renewed hostilities in 783, 782, 777, and 769; favoured by circumstances, they ended by forcing the cordon of Assyrian outposts, and by the time of Assur-nirâri had secured a footing on the Lower Zab. Close by, to the east of them, lay Namri and Media, both at that time in a state of absolute anarchy. The invasions of Menuas and of Argistis had entirely laid waste the country, and Sharduris III., the king who succeeded Argistis, had done nothing towards permanently incorporating them with Urartu.² Sharduris, while still heir-apparent to the throne, had been appointed by his father governor of the recently annexed territory belonging to Etius and the Mannai:³ he made Lununis his headquarters, and set himself to subdue the barbarians who had settled between the Kur and the Araxes. When he succeeded to the throne, about 760 B.C., the enjoyment of supreme power in no way lessened his activity. On the contrary, he at once fixed upon the sort of wide isthmus which separates the Araxes from Lake Urumiah, as the goal of his incursions, and overran the territory of the Babilu; there he carried by storm three royal castles,

¹ The list of Aramean tribes, and the positions occupied by them towards the middle of the eighth century, have been given us by Tiglath-pileser III. himself.

² Tiglath-pileser did not encounter any Urartian forces in these regions, as would almost certainly have been the case had these countries remained subject to Urartu from the invasions of Menuas and Argistis onwards.


³ Argistis tells us in the *Annals* that he had made his son satrap over the provinces won from the Mannai and Etius: though his name is not mentioned, Sayce believes this son must have been Sharduris.

twenty-three cities, and sixty villages; he then fell back upon Etius, passing through Dakis, Edias, and Urnes on his way, and brought back with him 12,735 children, 46,600 women, 12,000 men capable of bearing arms, 23,335 oxen, 58,100 sheep, and 2,500 horses; these figures give some idea of the importance of his victories and the wealth of the conquered territory. So far as we can learn, he does not seem to have attacked Khubushkia,¹ nor to have entered into open rivalry with Assyria; even under the rule of Assur-nirâri III. Assyria showed a bold enough front to deter any enemy from disturbing her except when forced to do so. Sharduris merely strove to recover those portions of his inheritance to which Assyria attached but little value, and his inscriptions tell us of more than one campaign waged by him with this object against the mountaineers of Melitene, about the year 758. He captured most of their citadels, one after another: Dhumeskis, Zapsas, fourteen royal castles, and a hundred towns, including Milid itself, where King Khitaruadas held his court.² At this point two courses lay open before him. He could either continue his march westwards, and, penetrating into Asia Minor, fall upon the wealthy and

¹ It is evident from the account of the campaigns that Tiglath-pileser occupied Khubushkia from the very commencement of his reign; we must therefore assume that the invasions of Argistis had produced only transient effects.

² These campaigns must have preceded the descent into Syria, and I believe this latter to have been anterior to the expedition of Assur-nirâri against Arpad in 754 B.C. Assur-nirâri probably tried to reconquer the tribes who had just become subject to Sharduris. The descent of this latter into Syria probably took place about 756 or 755 B.C., and his wars against Melitene about 758 to 757 B.C.

industrious races who led a prosperous existence between the Halys and the Sangarios, such as the Tabal, the Chalybes, and the Phrygians, or he could turn southwards. Deterred, apparently, by the dreary and mono-



A VISTA OF THE ASIANIC STEPPE.¹

tonous aspect of the Asianic steppes, he chose the latter course; he crossed Mount Taurus, descended into Northern Syria about 756, and forced the Khâti to swear allegiance to him. Their inveterate hatred of the Assyrians led the Bit-Agusi to accept without much reluctance the supremacy of the only power which had shown itself capable of withstanding their triumphant progress. Arpad became for

¹ Drawn by Boudier, from a photograph by Alfred Boissier.

several years an unfailing support to Urartu and the basis on which its rule in Syria rested. Assur-nirâri had, as we know, at first sought to recover it, but his attempt to do so in 754 B.C. was unsuccessful, and merely served to demonstrate his own weakness: ten years later, Carchemish, Gurgum, Kummukh, Samalla, Unki, Kuî—in a word, all the Aramæans and the Khâti between the Euphrates and the sea had followed in the steps of the Agusi, and had acknowledged the supremacy of Sharduris.¹ This prince must now have been sorely tempted to adopt, on his own account, the policy of the Ninevite monarchs, and push on in the direction of Hamath, Damascus, and the Phœnician seaboard, towards those countries of Israel and Judah which were nearly coterminous with far-off Egypt. The rapidity of the victories which he had just succeeded in winning at the foot of Mount Taurus and Mount Amanus must have seemed a happy omen of what awaited his enterprise in the valleys of the Orontes and the Jordan. Although the races of southern and central Syria had suffered less than those of the north from the ambition of the Ninevite kings, they had, none the less, been sorely tried during the previous century; and it might be questioned whether they had derived courage from the humiliation of Assyria, or still remained in so feeble a state as to present an easy prey to the first invader.

The defeat inflicted on Mari by Rammân-nirâri in 803 had done but little harm to the prestige of Damascus. The

¹ The *minimum* extent of the dominions of Sharduris in Syria may be deduced from the list of the allies assigned to him by Tiglath-pileser in 743 in the *Annals*.

influence exercised by this state from the sources of the Litâny to the brook of Egypt* was based on so solid a foundation that no temporary reverse had power to weaken it. Had the Assyrian monarch thrown himself more seriously into the enterprise, and reappeared before the ramparts of the capital in the following year, refusing to leave it till he had annihilated its armies and rased its walls to the ground, then, no doubt, Israel, Judah, the Philistines, Edom, and Ammon, seeing it fully occupied in its own defence, might have forgotten the ruthless severity of Hazael, and have plucked up sufficient courage to struggle against the Damascene yoke; as it was, Rammân-nîrâri did not return, and the princes who had, perhaps, for the moment, regarded him as a possible deliverer, did not venture on any concerted action. Joash, King of Judah, and Jehoahaz, King of Israel, continued to pay tribute till both their deaths, within a year of each other, Jehoahaz in 797 B.C., and Joash in 796, the first in his bed, the second by the hand of an assassin.¹ Their children, Jehoash in Israel, Amaziah in Judah, were, at first, like their parents, merely the instruments of Damascus; but before long, the conditions being favourable, they shook off their apathy and initiated a more vigorous policy, each in his own kingdom. Mari had been succeeded by a certain Ben-hadad, also a

* [Not the Nile, but the Wady el Arish, the frontier between Southern Syria and Egypt. Cf. *Josh.* xv. 47; *2 Kings* xxiv. 7, called "river" of Egypt in the A.V.—Tr.]

¹ *2 Kings* xii. 20, 21, xiii. 9; cf. *2 Chron.* xxiv. 22-26, where the death of Joash is mentioned as one of the consequences of the Syrian invasion, and as a punishment for his crime in killing the sons of Jehoiada.

son of Hazael,¹ and possibly this change of kings was accompanied by one of those revolutions which had done so much to weaken Damascus: Jehoash rebelled and defeated Ben-hadad near Aphek and in three subsequent engagements, but he failed to make his nation completely independent, and the territory beyond Jordan still remained in the hands of the Syrians.² We are told that before embarking on this venture he went to consult the aged Elisha, then on his deathbed. He wept to see him in this extremity, and bending over him, cried out, "My father, my father, the chariots of Israel and the horsemen thereof!" The prophet bade him take bow and arrows and shoot from the window toward the East. The king did so, and Elisha said, "The Lord's arrow of victory * over Syria; for thou shalt smite the Syrians in Aphek till thou have consumed them." Then he went on: "Take the arrows," and the king took them; then he said, "Smite upon the ground," and the king smote thrice and stayed. And the man of God was wroth with him, and said, "Thou shouldest have smitten five or six times; then hadst thou smitten Syria till thou hadst consumed it, whereas now thou shalt smite

¹ *2 Kings* xiii. 24, 25. Winckler is of opinion that Mari and Ben-hadad, son of Hazael, were one and the same person.

² *2 Kings* xiii. 25. The term "saviour" in *2 Kings* xiii. 5 is generally taken as referring to Joash: Winckler, however, prefers to apply it to the King of Assyria. The biblical text does not expressly state that Joash failed to win back the districts of Gilead from the Syrians, but affirms that he took from them the cities which Hazael "had taken out of the hand of Jehoahaz, his father." Ramah of Gilead and the cities previously annexed by Jehoahaz must, therefore, have remained in the hands of Ben-hadad.

* [Heb. "salvation;" A.V. "deliverance."—Tr.]

Syria but thrice.”¹ Amaziah, on his side, had routed the Edomites in the Valley of Salt, one of David’s former battle-fields, and had captured their capital, Sela.² Elated by his success, he believed himself strong enough to break the tie of vassalage which bound him to Israel, and sent a challenge to Jehoash in Samaria. The latter, surprised at his audacity, replied in a parable, “The thistle that was in Lebanon sent to the cedar that was in Lebanon, saying, Give thy daughter to my son to wife.” But “there passed by a wild beast that was in Lebanon and trode down the thistle. Thou hast indeed smitten Edom, and thine heart hath lifted thee up: glory thereof and abide at home; for why shouldest thou meddle to thy hurt that thou shouldest fall, even thou, and Judah with thee?” They met near Beth-shemesh, on the border of the Philistine lowlands. Amaziah was worsted in the engagement, and fell into the power of his rival. Jehoash entered Jerusalem and dismantled its walls for a space of four hundred cubits, “from the gate of Ephraim unto the corner gate;” he pillaged the Temple, as though it had been the abode, not of Jahveh, but of some pagan deity, insisted on receiving hostages before he would release his prisoner, and returned to Samaria, where he soon after died (781 B.C.).³ Jeroboam II. completed that rehabilitation of Israel, of which his

¹ 2 *Kings* xiii. 14-19.

² 2 *Kings* xiv. 7; cf. 2 *Chron.* xxv. 11, 12. Sela was rebuilt, and received the name of Joktheel from its Hebrew masters. The subjection of the country was complete, for, later on, the Hebrew chronicler tells of the conquest of Elath by King Azariah, son of Amaziah (2 *Kings* xiv. 22).

³ 2 *Kings* xiv. 8-16. cf. 2 *Chron.* xxv. 17-24.

father had but sketched the outline; he maintained his suzerainty, first over Amaziah, and when the latter was assassinated at Lachish (764),¹ over his son, the young Azariah.² After the defeat of Ben-hadad near Aphek, Damascus declined still further in power, and Hadrach, suddenly emerging from obscurity, completely barred the valley of the Orontes against it. An expedition under Shalmaneser IV. in 773 seems to have precipitated it to a lower depth than it had ever reached before: Jeroboam was able to wrest from it, almost without a struggle, the cities which it had usurped in the days of Jehu, and Gilead was at last set free from a yoke which had oppressed it for more than a century. Tradition goes so far as to affirm that Israel reconquered the Bekaa, Hamath, and Damascus, those northern territories once possessed by David, and it is quite possible that its rivals, menaced from afar by Assyria and hard pressed at their own doors by Hadrach, may have resorted to one of those propitiatory overtures which eastern monarchs are only too ready to recognise as acts of submission. The lesser southern states, such as Ammon, the Bedâwin tribes of Hauran, and, at the opposite extremity of the kingdom, the Philistines,³ who had bowed themselves before Hazael in the days of his

¹ 2 *Kings* xiv. 19, 20; cf. 2 *Chron.* xxv. 27, 28.

² The Hebrew texts make no mention of this subjection of Judah to Jeroboam II.; that it actually took place must, however, be admitted, at any rate in so far as the first half of the reign of Azariah is concerned, as a necessary outcome of the events of the preceding reigns.

³ The conquests of Jeroboam II. are indicated very briefly in 2 *Kings* xiv. 25-28: cf. *Amos* vi. 14, where the expressions employed by the prophet imply that at the time at which he wrote the whole of the ancient kingdom of David, Judah included, was in the possession of Israel.

prosperity, now transferred their homage to Israel. Moab alone offered any serious resistance. It had preserved its independence ever since the reign of Mesha, having escaped from being drawn into the wars which had laid waste the rest of Syria. It was now suddenly forced to pay the penalty of its long prosperity. Jeroboam made a furious onslaught upon its cities—Ar of Moab, Kir of Moab, Dibon, Medeba, Heshbon, Elealeh—and destroyed them all in succession. The Moabite forces carried a part of the population with them in their flight, and all escaped together across the deserts which enclose the southern basin of the Dead Sea. On the frontier of Edom they begged for sanctuary, but the King of Judah, to whom the Edomite valleys belonged, did not dare to shelter the vanquished enemies of his suzerain, and one of his prophets, forgetting his hatred of Israel in delight at being able to gratify his grudge against Moab, greeted them in their distress with a hymn of joy—“I will water thee with my tears, O Heshbon Elealeh: for upon thy summer fruits and upon thy harvest the battle shout is fallen. And gladness is taken away and joy out of the fruitful fields; and in the vineyards there shall be no singing, neither joyful noise; no treader shall tread out wine in the presses; I have made the vintage shout to cease. Wherefore my bowels sound like an harp for Moab, and my inward parts for Kir-Heres. And it shall come to pass, when Moab presenteth himself, when he wearieth himself upon the high place, and shall come to his sanctuary to pray, he shall not prevail!”¹

¹ *Isa.* xv. 1-9; xvi. 1-12. This prophecy, which had been pronounced against Moab “in the old days,” and which is appropriated by Isaiah

This revival, like the former greatness of David and Solomon, was due not so much to any inherent energy on the part of Israel, as to the weakness of the nations on its frontiers. Egypt was not in the habit of intervening in the quarrels of Asia, and Assyria was suffering from a temporary eclipse. Damascus had suddenly collapsed, and Hadrach or Mansuati, the cities which sought to take its place, found themselves fully employed in repelling the intermittent attacks of the Assyrian; the Hebrews, for a quarter of a century, therefore, had the stage to themselves, there being no other actors to dispute their possession of it. During the three hundred years of their existence as a monarchy they had adopted nearly all the laws and customs of the races over whom they held sway, and by whom they were completely surrounded. The bulk of the people devoted themselves to the pasturing and rearing of cattle, and, during the better part of the year, preferred to live in tents, unless war rendered such a practice impossible.¹ They had few industries save those of the potter² and the smith,³ and their trade was almost entirely

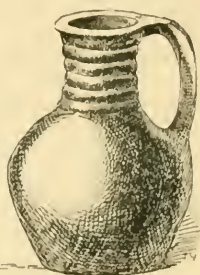
(xvi. 13, 14), has been attributed to Jonah, son of Amittai, of Gath-Hepher, who actually lived in the time of Jeroboam II. (*2 Kings* xiv. 25). It is now generally recognised as the production of an anonymous Judæan prophet, and the earliest authentic fragment of prophetic literature which has come down to us.

¹ Cf. the passage in *2 Kings* xiii. 5, "And the children of Israel dwelt in their tents as beforetime." Although the word *shel* had by that time acquired the more general meaning of *habitation*, the context here seems to require us to translate it by its original meaning *tent*.

² Pottery is mentioned in *2 Sam.* xvii. 28; numerous fragments dating from the monarchical period have been found at Jerusalem and Lachish.

³ The story of Tubal-Cain (*Gen.* iv. 22) shows the antiquity of the

in the hands of foreigners. We find, however, Hebrew merchants in Egypt,¹ at Tyre, and in Coele-Syria, and they were so numerous at Damascus that they requested that a special bazaar might be allotted to them, similar to that occupied by the merchants of Damascus in Samaria from time immemorial.² The Hebrew monarchs had done their



SPECIMENS OF HEBREW POTTERY.³

best to encourage this growing desire for trade. It was only the complicated state of Syrian politics that prevented them from following the example of Solomon, and opening communications by sea with the far-famed countries of Ophir,

either in competition with the Phœnicians or under their guidance. Indeed, as we have seen, Jehoshaphat, encouraged by his alliance with the house of Omri, tried to establish a seagoing fleet, but found that peasants could not be turned into sailors at a day's notice, and the vessel built by him at Eziongeber was wrecked before it left the ironworker's art among the Israelites; the smith is practically the only artisan to be found amongst nomadic tribes.

¹ The accurate ideas on the subject of Egypt possessed by the earliest compilers of the traditions contained in Genesis and Exodus, prove that Hebrew merchants must have been in constant communication with that country about the time with which we are now concerned.

² 1 *Kings* xx. 31; cf. what has been said on this point in vol. vi. pp. 432, 441.

³ Drawn by Faucher-Gudin, from sketches by Warren.

harbour.¹ In appearance, the Hebrew towns closely resembled the ancient Canaanite cities. Egyptian influences still predominated in their architecture, as may be seen from what is still left of the walls of Lachish, and they were fortified in such a way as to be able to defy the military engines of besiegers. This applies not only to capitals, like Jerusalem, Tirzah, and Samaria, but even



ISRAELITES OF THE HIGHER CLASS IN THE TIME OF SHALMANESER III.²

to those towns which commanded a road or mountain pass, the ford of a river, or the entrance to some fertile plain; there were scores of these on the frontiers of the two kingdoms, and in those portions of their territory which lay exposed to the attacks of Damascus, Moab, Edom, or the Philistines.¹ The daily life of the inhabitants was,

¹ 1 *Kings* xxii. 49, 50; 2 *Chron.* xx. 35-37; cf. p. 120, *supra*.

² Drawn by Faucher-Gudin, from one of the bas-reliefs of the Black Obelisk.

³ 2 *Chron.* xi. 6-10, where we find a list of the towns fortified by

to all intents, the same as at Arpad, Sidon, or Gaza ; and the dress, dwellings, and customs of the upper and middle classes cannot have differed in any marked degree from those of the corresponding grades of society in Syria. The



JUDEAN PEASANTS.¹

men wore over their tunic a fringed kaftan, with short sleeves, open in front, a low-crowned hat, and sandals or

Rehoboam : Bethlehem, Etam, Beth-zur, Soco, Adullam, Gath, Mareshah, Ziph, Adoraim, Lachish, Azekah, Zorah, Ajalon, Hebron.

¹ Drawn by Boudier, from Layard. These figures are taken from a bas-relief which represents Sennacherib receiving the submission of Judah before Lachish.

shoes of pliant leather; ¹ they curled their beards and hair, painted their eyes and cheeks, and wore many jewels; while their wives adopted all the latest refinements in vogue in the harems of Damascus, Tyre, or Nineveh. ² Descendants of ancient families paid for all this luxury out of the revenues of the wide domains they had inherited; others kept it up by less honourable means, by usury, corruption, and by the exercise of a ruthless violence towards neighbours who were unable to defend themselves. The king himself set them an evil example, and did not hesitate to assassinate one of his subjects in order that he might seize a vineyard which he coveted; ³

WOMEN AND CHILDREN OF JUDEA.⁴

¹ The kaftan met with in these parts seems to correspond to the *me'el* (R.V. "ephod") of the biblical texts (1 *Sam.* ii. 19; xviii. 4, etc.).

² *Isa.* iii. 16-24 describes in detail the whole equipment of jewels, paint, and garments required by the fashionable women of Jerusalem during the last thirty years of the eighth century B.C.

³ Cf. the well-known episode of Naboth and Ahab in 1 *Kings* xxi.

⁴ Drawn by Boudier, from Layard.

it was not to be wondered at, therefore, that the nobles of Ephraim "sold the righteous for silver, and the needy for a pair of shoes;"¹ that they demanded gifts of wheat, and "turned the needy from their right" when they sat as a jury "at the gate."² From top to bottom of the social ladder the stronger and wealthier oppressed those who were weaker or poorer than themselves, leaving them with no hope of redress except at the hands of the king.³ Unfortunately, the king, when he did not himself set the example of oppression, seldom possessed the resources necessary to make his decisions effective. True, he was chief of the most influential family in either Judah or Israel, a chief by divine appointment, consecrated by the priests and prophets of Jahveh, a priest of the Lord,⁴ and he was master in his own city of Jerusalem or Samaria, but his authority did not extend far beyond the walls. It was not the old tribal organisation that embarrassed him, for the secondary tribes had almost entirely given up their claims to political independence. The division of the country into provinces, a consequence of the establishment of financial districts by Solomon, had broken them up, and they gradually gave way before the two houses of Ephraim and Judah; but the great landed

¹ *Amos* ii. 6.

² *Amos* v. 11, 12.

³ *2 Kings* vi. 26-30; viii. 3-8, where, in both instances, it is a woman who appeals to the king. Cf. for the period of David and Solomon, *2 Sam.* xiv. 1-20, and *1 Kings* iii. 16-27.

⁴ Cf. the anointing of Saul (*1 Sam.* ix. 16; x. 1; and xiv. 1), of David (*1 Sam.* xvi. 1-3, 12, 13), of Solomon (*1 Kings* i. 34, 39, 45), of Jehu (*2 Kings* ix. 1-10), and compare it with the unction received by the priests on their admission to the priesthood (*Exod.* xxix. 7; xxx. 22, 23; cf. *Lev.* viii. 12, 30; x. 7).

proprietors, especially those who held royal fiefs, enjoyed almost unlimited power within their own domains. They were, indeed, called on to render military service, to furnish forced labour, and to pay certain trifling dues into the royal treasury;¹ but, otherwise, they were absolute masters in their own domains, and the sovereign was obliged to employ force if he wished to extort any tax or act of homage which they were unwilling to render. For this purpose he had a standing army distributed in strong detachments along the frontier, but the flower of his forces was concentrated round the royal residence to serve as a body-guard. It included whole companies of foreign mercenaries, like those Cretan and Carian warriors who, since the time of David, had kept guard round the Kings of Judah;² these, in time of war,³ were reinforced by militia, drawn entirely from among the landed proprietors, and the whole force, when commanded by an energetic leader, formed a host capable of meeting on equal terms the armies of Damascus, Edom, or Moab, or even the veterans of Egypt and Assyria. The reigning prince was hereditary commander-in-chief, but the *shar zaba*, or captain of the troops, often took his place, as in the time

¹ 1 *Kings* xv. 22 (cf. 2 *Chron.* xvi. 6), where "King Asa made a proclamation unto all Judah; none was exempted," the object in this case being the destruction of Ramah, the building of which had been begun by Baasha.

² The Carians or Cretans are again referred to in the history of Athaliah (2 *Kings* xi. 4).

³ Taking the tribute paid by Menahem to Pul (2 *Kings* xv. 19, 20) as a basis, it has been estimated that the owners of landed estate in Israel, who were in that capacity liable to render military service, numbered 60,000 in the time of that king; all others were exempt from military service.

of David, and thereby became the most important person in the kingdom. More than one of these officers had already turned against their sovereign the forces which he had entrusted to them, and these revolts, when crowned with success, had, on various occasions, in Israel at any rate, led to a change of dynasty: Omri had been *shar zaba* when he mutinied against Zimri, the assassin of Elah, and Jehu occupied the same position when Elisha deputed him to destroy the house of Omri.

The political constitutions of Judah and Israel were, on the whole, very similar to those of the numerous states which shared the territory of Syria between them, and their domestic history gives us a fairly exact idea of the revolutions which agitated Damascus, Hamath, Carchemish, Arpad, and the principalities of Amanos and Lebanon about the same period. It would seem, however, that none of these other nations possessed a literary or religious life of any great intensity. They had their archives, it is true, in which were accumulated documents relating to their past history, their rituals of theology and religious worship, their collections of hymns and national songs; but none of these have survived, and the very few inscriptions that have come down to us merely show that they had nearly all of them adopted the alphabet invented by the Phœnicians. The Israelites, initiated by them into the art of writing, lost no time in setting down, in their turn, all they could recall of the destinies of their race from the creation of the world down to the time in which they lived. From the beginning of the monarchical epoch onwards, their scribes collected together in the *Book of the Wars of the Lord*, the

Book of Jashar, and in other works the titles of which have not survived, lyrics of different dates, in which nameless poets had sung the victories and glorious deeds of their national heroes, such as the Song of the Well, the Hymn of Moses, the triumphal Ode of Deborah, and the blessing of Jacob.¹ They were able to draw upon traditions which preserved the memory of what had taken place in the time of the Judges;² and when that patriarchal form of government was succeeded by a monarchy, they had narratives of the ark of the Lord and its wanderings, of Samuel, Saul, David, and Solomon,³ not to mention the official records which,

¹ The books of *Jashar* and of the *Wars of the Lord* appear to date from the IXth century B.C.; as the latter is quoted in the Elohist narrative, it cannot have been compiled later than the beginning of the VIIIth century B.C. The passage in *Numb.* xxi. 14b, 15, is the only one expressly attributed by the testimony of the ancients to the *Book of the Wars of the Lord*, but modern writers add to this the *Song of the Well* (*Numb.* xxi. 17b, 18), and the Song of Victory over Moab (*Numb.* xxi. 27b-30). The *Song of the Bow* (2 *Sam.* i. 19-27) admittedly formed part of the *Book of Jashar*. Joshua's Song of Victory over the Amorites (*Josh.* x. 13), and very probably the couplet recited by Solomon at the dedication of the Temple (1 *Kings* viii. 12, 13, placed by the LXX. after verse 53), also formed part of it, as also the *Song of Deborah* and the Blessing of Jacob (*Gen.* xlix. 1-27).

² Wellhausen was the first to admit the existence of a Book of Judges prior to the epoch of Deuteronomy, and his opinion has been adopted by Kuenen and Driver. This book was probably drawn upon by the two historians of the IXth and VIIIth centuries B.C. of whom we are about to speak; some of the narratives, such as the story of Abimelech, and possibly that of Ehud, may have been taken from a document written at the end of the Xth or the beginning of the IXth centuries B.C.

³ The revolutions which occurred in the family of David (2 *Sam.* ix.-xx.) bear so evident a stamp of authenticity that they have been attributed to a contemporary writer, perhaps Ahimaaz, son of Zadok (2 *Sam.* xv. 27), who took part in the events in question. But apart from this, the existence is generally admitted of two or three books which were drawn up shortly after the separation of the tribes, containing a kind

since then, had been continuously produced and accumulated by the court historians.¹ It may be that more than one writer had already endeavoured to evolve from these materials an Epic of Jahveh and His faithful people, but in the second half of the IXth century B.C., perhaps in the time of Jehoshaphat, a member of the tribe of Judah undertook to put forth a fresh edition.² He related how God, after creating the universe out of chaos, had chosen His own people, and had led them, after trials innumerable, to the conquest of the Promised Land. He showed, as he went on, the origin of the tribes identified with the children of Israel, and the covenants made by Jahveh with Moses in the Arabian desert; while accepting the stories connected with the ancient sanctuaries of the north and east at Shechem, Bethel, Peniel, Mahanaim, and Succoth, it was at Hebron in Judah that he placed the principal residence of Abraham and his descendants. His style, while simple and direct, is at the same time singularly graceful and vivacious; the incidents he gives are carefully selected, apt and characteristic, while his narrative passes from scene to scene without trace of flagging, unburdened

of epic of the history of the first two kings; the one dealing with Saul, for instance, was probably written in the time of Jeroboam.

¹ The two lists in which the names of the principal personages at the court of David are handed down to us, mention a certain Jehoshaphat, son of Ahilud, who was *mazkir*, or recorder; he retained his post under Solomon (1 *Kings* iv. 3).

² The approximate date of the composition and source of this first *Jehovist* is still an open question. Reuss and Kuenen, not to mention others, believe the *Jehovist* writer to have been a native of the northern kingdom; I have adopted the opposite view, which is supported by most modern critics.

by useless details, and his dialogue, always natural and easy, rises without effort from the level of familiar conversation to heights of impassioned eloquence. His aim was not merely to compile the history of his people: he desired at the same time to edify them, by showing how sin first came into the world through disobedience to the commandments of the Most High, and how man, prosperous so long as he kept to the laws of the covenant, fell into difficulties as soon as he transgressed or failed to respect them. His concept of Jahveh is in the highest degree a concrete one: he regards Him as a Being superior to other beings, but made like unto them and moved by the same passions. He shows anger and is appeased, displays sorrow and repents Him of the evil.¹ When the descendants of Noah build a tower and a city, He draws nigh to examine what they have done, and having taken account of their work, confounds their language and thus prevents them from proceeding farther.² He desires, later on, to confer a favour on His servant Abraham: He appears to him in human form, and eats and drinks with him.³ Sodom and Gomorrah had committed abominable iniquities, the cry against them was great and their sin very grievous: but before punishing them, He tells Abraham that He will "go down and see whether they have done according to the cry of it which is come unto Me; and if not, I will know."⁴

¹ *Exod.* iv. 14 and xxxii. 10, anger of Jahveh against Moses and against Israel; *Gen.* vi. 6, 7, where He repents and is sorry for having created man; and *Exod.* xxxii. 14, where He repents Him of the evil He had intended to do unto Israel.

² *Gen.* xi. 5-8.

³ *Gen.* xviii.

⁴ *Gen.* xviii. and xix.

Elsewhere He wrestles a whole night long with Jacob ;¹ or falls upon Moses, seeking to kill him, until appeased by Zipporah, who casts the blood-stained foreskin of her child at her husband's feet.² This book, though it breathes the spirit of the prophets and was perhaps written in one of their schools, did not, however, include all the current narratives, and omitted many traditions that were passing from lip to lip ; moreover, the excessive materialism of its treatment no longer harmonised with that more idealised concept of the Deity which had already begun to prevail. Consequently, within less than a century of its appearance, more than one version containing changes and interpolations in the narrative came to be circulated,³ till a scribe of Ephraim, who flourished in the time of Jeroboam II., took up the subject and dealt with it in a different fashion.⁴ Putting on one side the primitive accounts of the origin of

¹ *Gen.* xxxii, 24, 25.

² *Exod.* iv, 24-26.

³ Schrader and Wellhausen have drawn attention to contradictions in the primitive history of humanity as presented by the Jehovist which forbid us to accept it as the work of a single writer. Nor can these inconsistencies be due to the influence of the Elohist, since the latter did not deal with this period in his book. Budde has maintained that the primitive work contained no account of the Deluge, and traced the descent of all the nations, Israel included, back to Cain, and he declares he can detect in the earlier chapters of Genesis traces of a first Jehovist, whom he calls J¹. A second Jehovist, J², who flourished between 800 and 700 B.C., is supposed to have added to the contribution of the first, certain details borrowed from the Babylonian tradition, such as the Deluge, the story of Noah, of Nimrod, etc. Finally, a third Jehovist is said to have thrown the versions of his two predecessors into one, taking J² as the basis of his work.

⁴ The date and origin of the Elohist have given rise to no less controversy than those of the Jehovist : the view most generally adopted is that he was a native of the northern kingdom, and flourished about 750 B.C.

the human race which his predecessors had taken pleasure in elaborating, he confined his attention solely to events since the birth of Abraham; ¹ his origin is betrayed by the preference he displays for details calculated to flatter the self-esteem of the northern tribes. To his eyes, Joseph is the noblest of all the sons of Jacob, before whom all the rest must bow their heads, as to a king; next to Joseph comes Reuben, to whom—rather than to Judah ²—he gives the place as firstborn. He groups his characters round Bethel and Shechem, the sanctuaries of Israel; even Abraham is represented as residing, not at Hebron in Judæa, but at Beersheba, a spot held in deep veneration by pilgrims belonging to the ten tribes. ³ It is in his concept of the Supreme Being, however, that he differs most widely from his predecessors. God is, according to him, widely removed from ordinary humanity. He no longer reveals Himself at all times and in all places, but works rather by night, and appears to men in their dreams, or, when circumstances require His active interference, is content to send His angels rather than come in His own person. ⁴ Indeed, such cases of active interference are of rare occurrence, and He prefers to accomplish His purpose

¹ Budde seems to have proved conclusively that the Elohist did not write any part of the primitive history of mankind.

² *Gen.* xxxvii. 21, 22, 29, 30; xlii. 22, 27; whereas in *Gen.* xliii. 3, 8-10, where the narrative is from the pen of the Jehovist, it is Judah that plays the principal part: it is possible that, in *Gen.* xxxvii. 21, Reuben has been substituted in the existing text for Judah.

³ *Gen.* xxi. 31, 33; xxii. 19; the importance of Beersheba as a holy place resorted to by pilgrims from the northern kingdom is shown in *1 Kings* xix. 3, and *Amos* v. 5; viii. 14.

⁴ *Gen.* xx. 3-8; xxviii. 11-15; xxxi. 24; *Numb.* xxii. 8-12, 20.

through human agents, who act unconsciously, or even in direct contravention of their own clearly expressed intentions.¹ Moreover it was only by degrees that He revealed His true nature and title; the patriarchs, Abraham, Isaac, Jacob, and Joseph, had called Him Elohim, or "the gods," and it was not until the coming of Moses that He disclosed His real name of Jahveh to His worshippers.² In a word, this new historian shows us in every line that the theological instinct has superseded popular enthusiasm, and his work loses unmistakably in literary interest by the change. We feel that he is wanting in feeling and inspiration; his characters no longer palpitate with life; his narrative drags, its interest decreases, and his language is often deficient in force and colour.

But while writers, trained in the schools of the prophets, thus sought to bring home to the people the benefits which their God had showered on them, the people themselves showed signs of disaffection towards Him, or were, at any rate, inclined to associate with Him other gods borrowed from neighbouring states, and to overlay the worship they rendered Him with ceremonies and ideas inconsistent with its original purity. The permanent division of the nation into two independent kingdoms had had its effect on their religion as well as on their political life, and had separated the worshippers into two hostile camps. The inhabitants of Judah still continued to build altars on their high places,

¹ *Gen.* i. 20, end of the story of Joseph: "And as for you, ye meant evil against me; but God meant it for good, to bring it to pass as it is this day, to save much people alive."

² *Erod.* iii. 13, 14; verse 15 is an interpolation of much later date.

Digitized by Google

Prayer at Sunset

After Painting by Gerome



as they had done in the time before David; there, the devout prostrated themselves before the sacred stones and before the Asherah, or went in unto the *kedeshôth* in honour of Astarte, and in Jahveh's own temple at Jerusalem they had set up the image of a brazen serpent to which they paid homage.¹ The feeling, however, that the patron deity of the chosen people could have but one recognised habitation—the temple built for Him by Solomon—and that the priests of this temple were alone qualified to officiate there in an effective manner, came to prevail more and more strongly in Judæa. The king, indeed, continued to offer sacrifices and prayer there,² but the common people could no longer intercede with their God except through the agency of the priests. The latter, in their turn, tended to develop into a close corporation of families consecrated for generations past to the priestly office; they came in time to form a tribe by themselves, which took rank among the other tribes of Israel, and claimed Levi, one of the twelve sons of Jacob, as its ancestor. Their head, chosen

¹ Cf. what we are told of idolatrous practices in Judah under Rehoboam and Abijam (1 *Kings* xiv. 22–24; xv. 3), and of the tolerance of high places by Asa and Jehoshaphat (1 *Kings* xv. 14; xxii. 44); even at the period now under consideration neither Amaziah (2 *Kings* xiv. 4) nor Azariah (2 *Kings* xv. 4) showed any disposition to prohibit them. The brazen serpent was still in existence in the time of Hezekiah, at the close of the VIIIth century B.C. (2 *Kings* xviii. 4).

² 2 *Kings* xvi. 10–16, where Ahaz is described as offering sacrifice and giving instructions to the high priest Urijah as to the reconstruction and service of the altar; cf. 2 *Chron.* xxvi. 16–21, where similar conduct on the part of Uzziah is recorded, and where the leprosy by which he was attacked is, in accordance with the belief of later times, represented as a punishment of the sacrilege committed by him in attempting to perform the sacrifice in person.

from among the descendants of Zadok, who had been the first high priest in the reign of Solomon, was by virtue of his office one of the chief ministers of the crown, and we know what an important part was played by Jehoiadah in the revolution which led to the deposition of Athaliah; the high priest was, however, no less subordinate to the supreme power than his fellow-ministers, and the sanctity of his office did not avail to protect him from ill-treatment or death if he incurred the displeasure of his sovereign.¹ He had control over a treasury continually enriched by the offerings of the faithful, and did not always turn his trust to the best uses; in times of extreme distress the king used to borrow from him as a last resource, in order to bring about the withdrawal of an invader, or purchase the help of a powerful ally.² The capital of Israel was of too recent foundation to allow of its chapel royal becoming the official centre of national worship; the temple and priesthood of Samaria never succeeded in effacing the prestige enjoyed by the ancient oracles, though in the reign of both the first and second Jeroboam, Dan, Bethel, Gilgal, and Mizpah had each its band of chosen worshippers.³ At these centres

¹ In order to form an idea of the relative positions occupied by the king and the high priest, we must read what is told of Jehoiadah and Joash (2 *Kings* xii. 6-16), or Urijah and Ahaz (2 *Kings* xvi. 10-16); the story runs that Zechariah was put to death by Joash (2 *Chron.* xxiv. 22).

² Asa did so in order to secure Ben-hadad's help against Baasha (1 *Kings* xv. 18, 19; cf. 2 *Chron.* xvi. 2, 3): as to the revenues by which the treasury of the temple was supported and the special dues appropriated to it, cf. 2 *Kings* xii. 4, 5, 7-16, and xxii. 4-7, 9.

³ In the time of Jeroboam II., Bethel, Gilgal, and Dan are mentioned by Amos (iv. 4; v. 5, 6; viii. 14), by Hosea (iv. 15; ix. 15; xii. 12). Mizpah is mentioned by Hosea (v. 1), and so is Tabor. The altar of Jahveh on Mount Carmel was restored by Elijah (1 *Kings* xviii. 30).

adoration was rendered to the animal presentment of Jahveh,¹ and even prophets like Elijah and Elisha did not condemn this as heretical; they had enough to do in hunting down the followers of Baal without entering into open conflict with the worshippers of the golden calf. The priesthood of the northern kingdom was not confined to members of the family of Levi, but was recruited from all the tribes; it levied a tithe on the harvest, reserved to itself the pick of the offerings and victims, and jealously forbade a plurality of sanctuaries.² The *Book of the*



EGYPTIAN ALTAR AT DEIR-EL-BAHARI.³

*Covenant*⁴ has handed down to us the regulations in force at one of these temples, perhaps that of Bethel, one of the

¹ The golden calves at Dan and Bethel are referred to by Amos (viii. 14) and Hosea (x. 5), where Bethel is called Beth-aven; as to the golden calf at Samaria, cf. *Amos* viii. 14 and *Hos.* viii. 5, 6.

² *Amos* iv. 4, 5; v. 21-23.

³ Drawn by Faucher-Gudin, from a restoration by Naville.

⁴ This is the title given in *Exod.* xxiv. 7 to a writing in which Moses is said to have entered the covenant made between Jahveh and Israel; it is preserved, with certain interpolations and alterations, in *Exod.* xx. 23—xxiii. 33. It was inserted in its entirety in the Elohist narrative, there taking the place at present occupied by Deuteronomy in the Pentateuch, viz. that of the covenant made between Jahveh and Israel prior to the crossing of the Jordan (KUENEN, *H. C. Onderzoek*, i. § 13, No. 32). Reuss tries to make out that it was the code promulgated on the occasion of Jehoshaphat's legal reforms, which is only referred to in 2 *Chron.* xvii. 7-9; cf. xix. 5. A more probable theory is that it was the "custom" of one of the great sanctuaries of the northern kingdom reduced to writing at the end of the Xth or during the IXth century B.C.

wealthiest of them all. The directions in regard to ritual are extremely simple, and the moral code is based throughout on the inexorable *lex talionis*, "Life for life, eye for eye, tooth for tooth, hand for hand, foot for foot, burning for burning, wound for wound, stripe for stripe."¹ This brief code must have been almost universally applicable to every conjuncture of civil and religious life in Judah no less than in Israel. On one point only do we find a disagreement, and that is in connection with the one and only Holy of Holies to the possession of which the southern kingdom had begun to lay claim: in a passage full of significance Jahveh declares, "An altar of earth thou shalt make unto Me, and shalt sacrifice thereon thy burnt offerings and thy peace offerings, thy sheep and thine oxen: in every place where I record My name I will come unto thee and I will bless thee. And if thou make Me an altar of stone, thou shalt not build it of hewn stones: for if thou lift up thy tool upon it, thou hast polluted it. Neither shalt thou go up by steps unto Mine altar, that thy nakedness be not discovered thereon."² The patriarchs and early ancestors of the race had performed their sacrifices in the open air, on rude and low altars, differing widely from lofty and elaborately ornamented erections like those at Jerusalem, which seem to have borne a resemblance to the altars of the Egyptians: the author of the *Book of the Covenant* advises the faithful to follow the example of those great men rather than that of the Levites of Judah. Nevertheless this multiplicity of high places was not without its dangers; it led the common people to confuse

¹ *Erod.* xxi. 23-25.

² *Erod.* xx. 24-26.

Jahveh with the idols of Canaan, and encouraged the spread of foreign superstitions. The misfortunes which had come thick and fast upon the Israelites ever since the division of the kingdom had made them only too ready to seek elsewhere that support and consolation which they could no longer find at home. The gods of Damascus and Assur who had caused the downfall of Gath, of Calneh, and of Hamath,¹ those of Tyre and Sidon who lavished upon the Phœnicians the wealth of the seas, or even the deities of Ammon, Moab, or Edom, might well appear more desirable than a Being Who, in spite of His former promises, seemed powerless to protect His own people. A number of the Israelites transferred their allegiance to these powerful deities, prostrated themselves before the celestial host, flocked round the resting-places of Kevan, the star of El, and carried the tabernacles of the King of heaven ;² nor was Judah slow to follow their example. The prophets, however, did not view their persistent ill-fortune in the same light as the common people ; far from accepting it as a proof of the power of other divinities, they recognised in it a mark of Jahveh's superiority. In their eyes Jahveh was the one God, compared with Whom the pagan deities were no gods at all, and could not even be said to exist. He might, had He so willed it, have bestowed His protection on any one of the numerous races whom He had planted on the earth : but as a special favour, which He was under no obligation to confer, He had chosen Israel to be His own people, and had promised them that they should

¹ *Amos* vi. 2 ; with regard to the destruction of Gath by Hazael.

² *Amos* v. 26, 27.

occupy Canaan so long as they kept free from sin. But Israel had sinned, Israel had followed after idols; its misfortunes were, therefore, but the just penalty of its unfaithfulness. Thus conceived, Jahveh ceased to be merely the god of a nation—He became the God of the whole world; and it is in the guise of a universal Deity that some, at any rate, of the prophets begin to represent Him from the time of Jeroboam II. onwards.

This change of view in regard to the Being of Jahveh coincided with a no less marked alteration in the character of His prophets. At first they had taken an active part in public affairs; they had thrown themselves into the political movements of the time, and had often directed their course,¹ by persuasion when persuasion sufficed, by violence when violence was the only means that was left to them of enforcing the decrees of the Most High. Not long before this, we find Elisha secretly conspiring against

¹ Cf. the part taken by Nathan in the conspiracy which raised Solomon to the throne (1 *Kings* i. 8, et seq.), and previous to this in the story of David's amour with Bathsheba (2 *Sam.* xii. 1-25). Similarly, we find prophets such as Ahijah in the reign of Jeroboam I. (1 *Kings* xi. 29-39; cf. xiv. 1-18; xv. 29, 30), and Shemaiah in the reign of Rehoboam (1 *Kings* xii. 22-24), Jehu son of Hananiah under Baasha (1 *Kings* xvi. 1-4, 7, 12, 13), Micaiah son of Imla, and Zedekiah under Ahab (1 *Kings* xxii. 5-28), not to speak of those mentioned in the *Chronicles*, e.g. Azariah son of Oded (2 *Chron.* xv. 1-8), and Hanani under Asa (2 *Chron.* xvi. 7-10), Jahziel (2 *Chron.* xx. 14-19), and Eliezer, son of Dodavahu (2 *Chron.* xx. 37), in the time of Jehoshaphat. No trace of any writings composed by these prophets is found until a very late date; but in *Chronicles*, in addition to a letter from Elijah to Jehoram of Juda (2 *Chron.* xxi. 12-15), we find a reference to the commentary of the prophet Iddo in the time of Abijah (2 *Chron.* xiii. 22), and to the "History of Jehu the son of Hanani, which is inserted in the book of the kings of Israel" (2 *Chron.* xx. 34), in the time of Jehoshaphat.

the successors of Ahab, and taking a decisive part in the revolution which set the house of Jehu on the throne in place of that of Omri; but during the half-century which had elapsed since his death, the revival in the fortunes of Israel and its growing prosperity under the rule of an energetic king had furnished the prophets with but few pretexts for interfering in the conduct of state affairs. They no longer occupied themselves in resisting the king, but addressed themselves to the people, pointed out the heinousness of their sins, and threatened them with the wrath of Jahveh if they persisted in their unfaithfulness: they came to be spiritual advisers rather than political partisans, and orators rather than men of action like their predecessors. Their discourses were carefully prepared beforehand, and were written down either by themselves or by some of their disciples for the benefit of posterity, in the hope that future generations would understand the dangers or witness the catastrophes which their contemporaries might not live to see. About 760 B.C., Amos of Tekôa,¹ a native of Judæa, suddenly made his appearance at Bethel, in the midst of the festivals which pilgrims had flocked to celebrate in the ancient temple erected to Jahveh in one of His animal forms. His opening words filled the listening crowd with wonder: "The high places of Isaac shall be desolate," he proclaimed, "and the sanctuaries of Israel shall be laid waste; and I will rise

¹ The title of the Book of Amos fixes the date as being "in the days of Uzziah king of Judah, and in the days of Jeroboam the son of Joash king of Israel" (i. 1), and the state of affairs described by him corresponds pretty closely with what we know of this period. Most critics fix the date somewhere between 760 and 750 B.C., but nearer 760 than 750.

against the house of Jeroboam with the sword.”¹ Yet Jeroboam had by this time gained all his victories, and never before had the King of Samaria appeared to be more firmly seated on the throne: what, then, did this intruder mean by introducing himself as a messenger of wrath in the name of Jahveh, at the very moment when Jahveh was furnishing His worshippers with abundant signs of His favour? Amaziah, the priest of Bethel, interrupted him as he went on to declare that “Jeroboam should die by the sword, and Israel should surely be led away captive out of his land.” The king, informed of what was going on, ordered Amos into exile, and Amaziah undertook to communicate this sentence to him: “O thou seer, go, flee thee away into the land of Judah, and there eat bread, and prophesy there: but prophesy not again any more at Bethel: for it is the king’s sanctuary, and it is a royal house.” And Amos replied, “I was no prophet, neither was I a prophet’s son; but I was a herdman, and a dresser of sycamore trees: and the Lord took me from following the flock, and the Lord said unto me, Go, prophesy unto My people Israel. Now therefore hear thou the word of the Lord: Thou sayest, Prophesy not against Israel, and drop not thy word against the house of Isaac: therefore thus saith the Lord: Thy wife shall be an harlot in the city, and thy sons and thy daughters shall fall by the sword, and thy land shall be divided by line; and thou thyself shalt die in a land that is unclean, and Israel shall surely be led away captive out of his land.”² This prophecy, first expanded, and then written down with a

¹ *Amos* vii. 9.

² *Amos* vii. 9-17.

purity of diction and loftiness of thought which prove Amos to have been a master of literary art,¹ was widely circulated, and gradually gained authority as portents indicative of the divine wrath began to accumulate, such as an earthquake which occurred two years after the incident at Bethel,² an eclipse of the sun, drought, famine, and pestilence.³ It foretold, in the first place, the downfall of all the surrounding countries—Damascus, Gaza, Tyre, Edom, Ammon, Moab, and Judah; then, denouncing Israel itself, condemned it to the same penalties for the same iniquities. In vain did the latter plead its privileges as the chosen people of Jahveh, and seek to atone for its guilt by endless sacrifices. “I hate, I despise your feasts,” declared Jahveh, “and I will take no delight in your solemn assemblies. Yea, though ye offer Me your burnt offerings and meat offerings, I will not accept them: neither will I regard the peace offerings of your fat beasts. Take thou away from Me the noise of thy songs; for I will not hear the melody of thy viols. But let judgment roll down as waters, and righteousness as a mighty stream.”⁴ The unfaithfulness of Israel, the corruption of its cities, the pride of its nobles, had sealed its doom; even at that moment the avenger was

¹ S. Jerome describes Amos as “rusticus” and “imperitus sermone,” but modern writers are generally agreed that in putting forward this view he was influenced by the statement as to the peasant origin of the prophet.

² *Amos* i. 1; reference is made to it by the unknown prophet whose words are preserved in *Zech.* xiv. 5.

³ The famine is mentioned in *Amos* iv. 6, the drought in *Amos* iv. 7, 8, the pestilence in *Amos* iv. 10.

⁴ *Amos* v. 21–24.

at hand on its north-eastern border, the Assyrian appointed to carry out sentence upon it.¹ Then follow visions, each one of which tends to deepen the effect of the seer's words—a cloud of locusts,² a devouring fire,³ a plumb-line in the hands of the Lord,⁴ a basket laden with summer fruit⁵—till at last the whole people of Israel take refuge in their temple, vainly hoping that there they may escape from the vengeance of the Eternal. "There shall not one of them flee away, and there shall not one of them escape. Though they dig into hell, thence shall Mine hand take them; and though they climb up to heaven, thence will I bring them down. And though they hide themselves in the top of Carmel, I will search and take them out thence; and though they be hid from My sight in the bottom of the sea, thence will I command the serpent, and he shall bite them. And though they go into captivity before their enemies, thence will I command the sword, and it shall slay them; and I will set Mine eyes upon them for evil and not for good."⁶ For the first time in history a prophet foretold disaster and banishment for a whole people: love of country was already giving place in the

¹ Most commentators admit that the nation raised up by Jahveh to oppress Israel "from the entering in of Hamath unto the brook of the Arabah" (*Amos* vi. 14) was no other than Assyria. At the very period in which *Amos* flourished, Assurdân made two campaigns against Hadrach, in 765 and 755, which brought his armies right up to the Israelite frontier (SCHRADER, *Keilinschriftliche Bibliothek*, vol. i. pp. 210-213).

² *Amos* vii. 1-3.

³ *Amos* vii. 4-6.

⁴ *Amos* vii. 7-9. It is here that the speech delivered by the prophet at Bethel is supposed to occur (vii. 9); the narrative of what afterwards happened follows immediately (*Amos* vii. 10-17).

⁵ *Amos* viii. 1-3.

⁶ *Amos* ix. 1-4.

heart of Amos to his conviction of the universal jurisdiction of God, and this conviction led him to regard as possible and probable a state of things in which Israel should have no part. Nevertheless, its decadence was to be merely temporary; Jahveh, though prepared to chastise the posterity of Jacob severely, could not bring Himself to destroy it utterly. The kingdom of David was soon to flourish anew: "Behold, the days come, saith the Lord, that the plowman shall overtake the reaper, and the treader of grapes him that soweth seed; and the mountains shall drop sweet wine, and all the hills shall melt. And I will bring again the captivity of My people Israel, and they shall build the waste cities, and inhabit them; and they shall plant vineyards, and drink the wine thereof; they shall also make gardens, and eat the fruit of them. And I will plant them upon their land, and they shall no more be plucked up out of their land which I have given them, saith the Lord thy God."¹

The voice of Amos was not the only one raised in warning. From the midst of Ephraim, another seer, this time a priest, Hosea, son of Beeri,² was never weary of

¹ *Amos* ix. 13-15.

² Hoshea (or Hosea) was regarded by the rabbis as the oldest of the lesser prophets, and his writings were placed at the head of their collected works. The title of his book (*Hos.* i. 1), where he begins by stating that he preached "in the days of Jeroboam, the son of Joash (Jehoash), King of Israel," is a later interpolation; the additional mention of Uzziah, Jotham, Ahaz, and Hezekiah, kings of Judah, is due to an attempted analogy with the title of Isaiah. Hosea was familiar with the prophecies of Amos, and his own predictions show that the events merely foreseen by his predecessor were now in course of fulfilment in his day. The first three chapters probably date from the end of the reign of Jeroboam, about 750 B.C.; the others were compiled under his successors, and before 734-733 B.C., since

reproaching the tribes with their ingratitude, and persisted in his foretelling of the desolation to come. The halo of grandeur and renown with which Jeroboam had surrounded the kingdom could not hide its wretched and paltry character from the prophet's eyes; "for yet a little while, and I will avenge the blood of Jezreel upon the house of Jehu, and will cause the kingdom of the house of Israel to cease. And it shall come to pass at that day that I will break the bow of Israel in the valley of Jezreel."¹ Like his predecessor, he, too, inveighed against the perversity and unfaithfulness of his people. The abandoned wickedness of Gomer, his wife, had brought him to despair. In the bitterness of his heart, he demands of Jahveh why He should have seen fit to visit such humiliation on His servant, and persuades himself that the faithlessness of which he is a victim is but a feeble type of that which Jahveh had suffered at the hands of His people. Israel had gone a-whoring after strange gods, and the day of retribution for its crimes was not far distant: "The children of Israel shall abide many days without king and without prince, and without sacrifice and without pillar, and without ephod or teraphim; afterward shall the children of Israel return, and seek the Lord their God, and David their king; and shall come with fear unto the Lord and to His goodness in the latter days."² Whether the

Gilead is there mentioned as still forming part of Israel (*Hos.* vi. 8; xii. 12), though it was in that year laid waste and conquered by Tiglath-pileser III. Duhm has suggested that Hosea must have been a priest from the tone of his writings, and this hypothesis is generally accepted by theologians.

¹ *Hos.* i. 4, 5.

² *Hos.* i.-iii. Is the story of Hosea and his wife an allegory, or does it

decadence of the Hebrews was or was not due to the purely moral and religious causes indicated by the prophets, it was only too real, and even the least observant among their contemporaries must have suspected that the two kingdoms were quite unfitted, as to their numbers, their military organisation, and monetary reserves, to resist successfully any determined attack that might be made upon them by surrounding nations. An armed force entering Syria by way of the Euphrates could hardly fail to overcome any opposition that might be offered to it, if not at the first onset, at any rate after a very brief struggle; none of the minor states to be met upon its way, such as Damascus or Israel, much less those of Hamath or Hadrach, were any longer capable of barring its progress, as Ben-hadad and Hazael had arrested that of the Assyrians in the time of Shalmaneser III. The efforts then made by the Syrian kings to secure their independence had exhausted their resources and worn out the spirit of their peoples; civil war had prevented them from making good their losses during the breathing-space afforded by the decadence of Assyria, and now that Nature herself had afflicted them with the crowning misfortunes of famine and pestilence, they were reduced to a mere shadow of what they had been during the previous century. If, therefore, Sharduris, after making himself master of the countries of the Taurus and Amanos, had turned his steps towards the valley of the Orontes, he might have

rest on a basis of actual fact? Most critics now seem to incline to the view that the prophet has here set down an authentic episode from his own career, and uses it to point the moral of his work.

secured possession of it without much difficulty, and after that there would have been nothing to prevent his soldiers from pressing on, if need be, to the walls of Samaria or even of Jerusalem itself. Indeed, he seems to have at last made up his mind to embark on this venture, when the revival of Assyrian power put a stop to his ambitious schemes. Tiglath-pileser, hard pressed on every side by daring and restless foes, began by attacking those who were at once the most troublesome and most vulnerable—the Aramæan tribes on the banks of the Tigris. To give these incorrigible banditti, who boldly planted their outposts not a score of leagues from his capital, a free hand on his rear, and brave the fortune of war in Armenia or Syria, without first teaching them a lesson in respect, would have been simply to court serious disaster; an Aramæan raid occurring at a time when he was engaged elsewhere with the bulk of his army, might have made it necessary to break off a successful campaign and fall back in haste to the relief of Nineveh or Calah (Kalakh), just as he was on the eve of gaining some decisive advantage. Moreover, the suzerainty of Assyria over Karduniash entailed on him the duty of safeguarding Babylon from that other horde of Aramæans which harassed it on the east, while the Kaldâ were already threatening its southern frontier. It is not quite clear whether Nabunazîr who then occupied the throne implored his help:¹ at any rate, he took the field as soon as he felt that his own crown was secure, overthrew the Aramæans

¹ Nabunazîr is the Nabonassar who afterwards gave his name to the era employed by Ptolemy.

at the first encounter, and drove them back from the banks of the Lower Zab to those of the Uknu: all the countries which they had seized to the east of the Tigris at once fell again into the hands of the Assyrians. This first point gained, Tiglath-pileser crossed the river, and made a demonstration in force before the Babylonian fortresses. He visited, one after another, Sippar, Nipur, Babylon, Borsippa, Kuta, Kîshu, Dilbat, and Uruk, "cities without peer," and offered in all of them sacrifices to the gods,—to Bêl, to Zirbanît, to Nebo, to Tashmit, and to Nirgal. Karduniash bowed down before him, but he abstained from giving any provocation to the Kaldâ, and satisfied with having convinced Nabunazâr that Assyria had lost none of her former vigour, he made his way back to his hereditary kingdom.¹ The lightly-won success of this expedition produced the looked-for result. Tiglath-pileser had set out a king *de facto*; but now that the gods of the ancient sanctuaries had declared themselves satisfied with his homage, and had granted him that religious consecration which had before been lacking, he returned a king *de jure* as well (745 B.C.). His next campaign completed what the first had begun. The subjugation of the plain would have been of little advantage if the highlands had been left in the power of tribes as yet unconquered, and allowed to pour down with impunity bands of rapacious

¹ Most historians believe that Tiglath-pileser entered Karduniash as an enemy: that he captured several towns, and allowed the others to ransom themselves on payment of tribute. The way in which the texts known to us refer to this expedition seems to me, however, to prove that he set out as an ally and protector of Nabonazir, and that his visit to the Babylonian sanctuaries was of a purely pacific nature.

freebooters on the newly liberated provinces: security between the Zab and the Uknû could only be attained by the pacification of Namri, and it was, therefore, to Namri that the sea of war was transferred in 744 B.C. All the Cossæan and Babylonian races intermingled in the valleys on the frontier were put to ransom one after another.



These included the Bit-Sangibuti, the Bit-Khambân, the Barrua, the Bit-Zualzash, the Bit-Matti, the Umliaš, the Parsua, the Bit-Zatti, the Bit-Zabdâdani, the Bit-Ishtar, the city of Zakruti, the Ninâ, the Bustus, the Arakuttu, by which the conqueror gradually made his way into the heart of Media, reaching districts into which none of his predecessors had ever penetrated. Those least remote he annexed to his own empire, converting them into a

province under the rule of an Assyrian governor ; he then returned to Calah with a convoy of 60,500 prisoners, and countless herds of oxen, sheep, mules, and dromedaries. Whilst he was thus employed, Assur-dainâni, one of his generals to whom he had entrusted the pick of his army, pressed on still further to the north-east, across the almost waterless deserts of Media. The mountainous district on the shores of the Caspian had for centuries enjoyed a reputation for wealth and fertility among the races settled on the banks of the Euphrates and Tigris. It was from thence that they obtained their lapis-lazuli, and the hills from which it was extracted were popularly supposed to consist almost entirely of one compact mass of this precious mineral. Their highest peak, now known as the Demavend, was then called Bikni,¹ a name which had come to be applied to the whole district. To the Assyrians it stood as the utmost boundary mark of the known world, beyond which their imagination pictured little more than a confused mist of almost fabulous regions and peoples. Assur-dainâni caught a distant glimpse of the snow-capped pyramid of Demavend, but approached no nearer than its lower slopes, whence he retraced his steps after having levied tribute from their inhabitants. The fame of this exploit spread far and wide in a marvellously short space of time, and chiefs who till then had vacillated in their decision now crowded the path of the victor, eager to pay him homage on his return : even the King of Illipi thought it wise to avoid the risk of invasion, and hastened of his

¹ The country of Bikni is probably Rhagian Media and Mount Bikni, the modern Demavend.

own accord to meet the conqueror. Here, again, Tiglath-pileser had merely to show himself in order to re-establish the supremacy of Assyria: the races of the plain, for many years familiar with defeat, made no pretence of serious resistance, but bowed their necks beneath a fresh yoke almost without protest.



PRINCIPAL PEAK OF MOUNT
BIKNI (DEMAVEND).¹

Having thus secured his rear from attack for some years at any rate, Tiglath-pileser no longer hesitated to try conclusions with Urartu. The struggle in which he now deliberately engaged could not fail to be a decisive one; for Urartu, buoyed up and borne on the wave of some fifty years of prosperity, had almost succeeded in reaching first rank among the Asiatic powers: one more


¹ Drawn by Boudier, from a photograph by M. de Morgan.

victory over Nineveh, and it would become—for how long none might say—undisputed mistress of the whole of Asia. Assyria, on the other hand, had reached a point where its whole future hung upon a single issue of defeat or victory. The prestige with which the brilliant campaigns of Assur-nazir-pal and Shalmaneser III. had invested its name, if somewhat diminished, had still survived its recent reverses, and the terror inspired by its arms was so great even among races who had witnessed them from a distance, that the image of Assyria rose involuntarily before the eyes of the Hebrew prophets as that of the avenger destined to punish Israel for its excesses.¹ No doubt, during the last few reigns its prosperity had waned and its authority over distant provinces had gradually become relaxed; but now the old dynasty, worn out by its own activity, had given place to a new one, and with this change of rulers the tide of ill-fortune was, perhaps, at last about to turn. At such a juncture, a successful campaign meant full compensation for all past disasters and the attainment of a firmer position than had ever yet been held; whereas another reverse, following on those from which the empire had already suffered, would render their effect tenfold more deadly, and, by letting loose the hatred of those whom fear alone still held in check, complete its overthrow. It was essential, therefore, before entering on the struggle, to weigh well every chance of victory, and to take every precaution by which adverse contingencies might be, as far as possible, eliminated. The army, encouraged by its success in the two preceding

¹ Cf. *Amos* vi. 4

campaigns, was in excellent fighting order, and ready to march in any direction without a moment's hesitation, confident in its ability to defeat the forces of Urartu as it had defeated those of the Medes and Aramæans; but the precise point of attack needed careful consideration. Tiglath-pileser must have been sorely tempted to take the shortest route, challenge the enemy at his most vulnerable point on the shores of Lake Van, and by a well-aimed thrust deal him a blow from which he would never, or only by slow degrees, recover. But this vital region of Urartu, as we have already pointed out, presented the greatest difficulties of access. The rampart of mountain and forest by which it was protected on the Assyrian side could only be traversed by means of a few byways, along which bands of guerrillas could slip down easily enough to the banks of the Tigris, but which were quite impassable to any army in full marching order, hampered by its horses, chariots, and baggage-train: compelled to thread its way, with columns unduly extended, through the woods and passes of an unknown country, which daily use had long made familiar to its adversaries, it would have run the risk of being cut to pieces man by man a dozen times before it could hope to range its disciplined masses on the field of battle. Former Assyrian invasions had, as a general rule, taken an oblique course towards some of the spurs of this formidable chain, and had endeavoured to neutralise its defences by outflanking them, either by proceeding westwards along the basins of the Supnat and the Arzania, or eastwards through the countries bordering on Lake Urumiah; but even this method presented too

many difficulties and too little certainty of success to warrant Tiglath-pileser in staking the reviving fortunes of his empire on its adoption. He rightly argued that Sharduris would be most easily vulnerable in those provinces whose allegiance to him was of recent date, and he resolved to seek out his foe in the heart of



VIEW OF THE MOUNTAINS WHICH GUARD THE SOUTHERN BORDER OF URARTU.¹

Northern Syria. There, if anywhere, every chance was in his favour and against the Armenian. The scene of operations, while it had long been familiar to his own generals and soldiers, was, on the other hand, entirely new ground to those of the enemy; the latter, though unsurpassed in mountain warfare, lost much of their

¹ Drawn by Boudier, from a photograph by M. Binder. Taken at Julamerk, near the junction of the mountain tracks leading from the Zab valley to the south-eastern corner of the basin of Lake Van.

superiority on the plains, and could not, with all their courage, make up for their lack of experience. Moreover, it must not be forgotten that a victory on the banks of the Afrin or the Orontes would have more important results than a success gained in the neighbourhood of the lakes or of Urartu. Not only would it free the Assyrians from the only one of their enemies whom they had any cause to fear, but it would also bring back the Hittite kings to their allegiance, and restore the Assyrian supremacy over the wealthiest regions of Western Asia: they would thus disable Urartu and reconquer Syria at one and the same time. Tiglath-pileser, therefore, crossed the Euphrates in the spring of 743 B.C., neither Matilu of Agusi, Kushtashpi of Kummukh, nor their allies daring to interfere with his progress. He thus advanced as far as Arpad, and, in the first moment of surprise, the town threw open its gates before him.¹ There, while he was making ready to claim the homage of the surrounding countries, he learnt that Sharduris was hastening up to the rescue. He at once struck his camp and marched out to meet his rival, coming up with him in the centre of Kummukh, not far from the Euphrates, between

¹ Different writers have given different versions of this campaign. Some think that Arpad resisted, and that Tiglath-pileser was laying siege to it, when the arrival of Sharduris compelled him to retire; others prefer to believe that Arpad was still in the hands of the Assyrians, and that Tiglath-pileser used it as his base of operations. The formula *ina Arpadda* in the *Eponym Canon* proves that Tiglath-pileser was certainly *in Arpad*: since Arpad belonged to the Bit-Agusi, and they were the allies or vassals of Sharduris, we must assume, as I have done here, that in the absence of the Urartians they did not dare to resist the Assyrians, and opened their gates to them.

Kishtân and Khalpi. Sharduris was at the head of his Syrian contingents, including the forces of Agusi, Melitene, Kummukh, and Gurgum—a formidable army, probably superior in point of numbers to that of the Assyrians. The struggle lasted a whole day, and in the course of it the two kings, catching sight of one another on the field of battle, engaged in personal combat: at last, towards evening, the chariots and cavalry of Urartu gave way and the rout began. The victors made their way into the camp at the heels of their flying enemies. Sharduris abandoned his chariot, and could find nothing but a mare to aid him in his flight; he threw himself upon her back, careless of the ridicule at that time attached to the use of such a mount in Eastern countries,¹ fled at a gallop all through the night, hard pressed by a large body of cavalry, crossed the hills of Sibak, and with much difficulty reached the bridge over the Euphrates. His pursuers drew rein on the river-bank, and Sharduris re-entered his kingdom in safety. He had lost nearly 73,000 men, killed or taken prisoners, in addition to his chariots, and nearly the whole train of horses, asses, servants, and artisans attached to his army; he left his tent still standing, and those who were first to enter it laid hands on his furniture and effects, his royal ornaments, his bed and portable throne, with its cushions and bearing-poles, none of which had he found time to take with him. Tiglath-pileser burnt them all on the spot as a thank-offering to the gods who had so signally

¹ So, too, later on, in the time of Sargon, Rusas, when defeated, gets on the back of a mare and rides off.

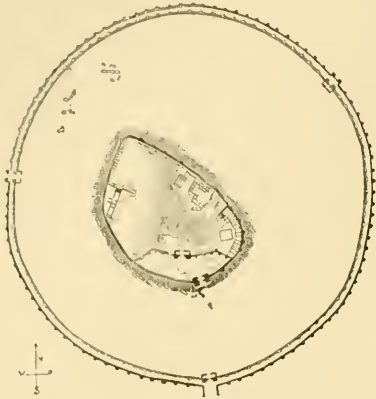
favoured him; the bed alone he retained, in order that he might dedicate it as a trophy to the goddess Ishtar of Nineveh.

He had covered himself with glory, and might well be proud of his achievement, yet the victory was in no way a decisive one. The damage inflicted on the allies, considerable though it was, had cost him dear: the forces left to him were not sufficient to enable him to finish the campaign, and extort oaths of allegiance from the Syrian princes before they had recovered from the first shock of defeat. He returned to Nineveh, and spent the whole winter in reorganising his troops; while his enemies, on the other hand, made preparations to repel the attack energetically. Sharduris could not yet venture outside his mountain strongholds, but the hope of being reinforced by him, as soon as he had got together another army, encouraged the Syrian kings to remain faithful to him in spite of his reverses.¹ Matilu of Agusi, unable to carry the day against the Assyrians in the open field, distributed his men among his towns, and resisted all attacks with extraordinary persistence, confident that Sharduris would at length come to help him, and with this hope he held out for three years in his town of Arpad. This protracted resistance need no longer astonish us, now that we know, from observations made on the spot, the marvellous skill displayed in the fortification

¹ The part played by Sharduris in the events of the years which followed, passing mention of which was made by Winckler (*Gesch. Bab. und Ass.*, pp. 224, 225), have been fully dealt with by Belek and Lehmann (*Chaldische Forschungen*, in *Verhandl. der Berliner anthropol. Gesellschaft*, 1895, pp. 325-336).


of these Asiatic towns. The ruins of Arpad have yet to be explored, but those of Samalla have been excavated, and show us the methods adopted for the defence of a royal residence about the middle of the century with which we are now concerned. The practice of building citadels on a square or rectangular plan, which prevailed so largely under the Egyptian rule, had gradually gone out of fashion as the knowledge of engineering advanced, and the use of mines and military engines had been more fully developed among the nations of Western Asia. It was found that the heavily fortified angles of the enclosing wall merely presented so many weak points, easy to attack but difficult to defend, no matter how carefully they might be protected by an accumulation of obstacles. In the case of fortresses built on a plain, where the plan was not modified by the nature of the site, the enclosing wall was generally round or oval in shape, and free from useless angles which might detract from its strength. The walls were surmounted by battlements, and flanked at short intervals by round or square towers, the tops of which rose but little, if indeed at all, above the level of the curtain. In front of this main wall was a second lower one, also furnished with towers and battlements, which followed the outline of the first all the way round at an interval of some yards, thus acting as a sort of continuous screen to it. The gates were little less than miniature citadels built into each line of ramparts; the gate of the outer wall was often surrounded by lower outworks, two square bastions and walls enclosing an outer quadrangle which had to

be crossed before the real gate was reached. When a breach had been made in this double enclosure, though the town itself might be taken, the labours of the attacking force were not yet over. In the very centre of the place, on a sort of artificial mound or knoll, stood the royal castle, and resistance on the part of its garrison would make it necessary for the enemy to undertake a second siege no less deadly and protracted than the first. The keep of Zinjirli



PLAN OF THE ANCIENT CITY OF ZINJIRLI.¹

had only a single gate approached by a narrow causeway. Within, it was divided by walls into five compartments, each of which was independent of the rest, and had to be attacked separately. Matilu knew he could hope for no mercy at the hands of the Assyrians; he therefore




ONE OF THE GATES OF ZINJIRLI RESTORED.²

¹ A reproduction by Faucher-Gudin of the first plan published by Luschan.

² Reproduction by Faucher-Gudin of the sketch published by Luschan.

struggled on to the last, and when at length obliged to surrender, in the year 740 B.C., he paid for his obstinacy by the loss of his throne, and perhaps also of his life.¹ The inaction of Sharduris clearly showed that he was no longer



BIRD'S-EYE VIEW OF THE ROYAL CASTLE OF ZINJIRLI AS RESTORED.²

in a position to protect his allies, and that the backbone of his kingdom was broken; the kings who had put faith in his help now gave him up, and ambassadors flocked

¹ Our knowledge of these events is imperfect, our only information being derived from the very scanty details given in the *Eponym Canon*; up to the present we can do no more than trace the general course of events.

² Drawn by Faucher-Gudin, from the plan published in Luschau.

in from all parts, even from those which were not as yet directly threatened. Kushtashpi of Kummukh, Tarkhulara of Gurgum, Pisisiris of Carchemish, Uriaik of Kuî, came to Arpad in person to throw themselves at the conqueror's feet, bringing with them offerings of gold and silver, of lead and iron, of ivory, carved and in the tusk, of purple, and of dyed or embroidered stuffs, and were confirmed in the possession of their respective territories; Hiram II. of Tyre, moreover, and Rezin of Damascus sent their greetings to him.¹ The Patinâ, who in days gone by had threatened the fortunes of Assur-nazir-pal, once again endeavoured to pose as the rivals of Assyria, and Tutammû, sovereign of Unki, the most daring of the minor states into which the Patinâ had been split up, declined to take part in the demonstrations made by his neighbours. Tiglath-pileser marched on Kinalua, sacked it, built a fortress there, and left a governor and garrison behind him: Agusi and Unki henceforth sank down to the level of mere provinces, administered by royal officers in the king's name, and permanently occupied by Assyrian troops.

Northern Syria was thus again incorporated with the empire, but Urartu, although deprived of the resources with which Syria had supplied it, continued to give cause for apprehension; in 739 B.C., however, a large proportion of the districts of Nairi, to which it still clung, was wrested from it, and a fortress was built at Ulluba, with a view to

¹ *Annals of Tiglath-pileser III.*, where the statement at the close indicates that Tiglath-pileser received the tributary kings of Syria "in Arpad," after he had captured that city.

providing a stable base of operations at this point on the northern frontier. A rebellion, instigated, it may be, by his own agents, recalled Tiglath-pileser to the Amanus in the year 738. The petty kings who shared with Assyria the possession of the mountains and plains of the Afrin could not succeed in living at peace with one another, and every now and then their disputes broke out into open warfare. Samalla was at that time subject to a family of which the first members known to history, Qaral and Panammu, shared Yaudi equally between them. Barzur, son of Panammu I., had reigned there since about 765 B.C., and there can be little doubt that he must have passed through the same vicissitudes as his neighbours; faithful to Urartu as long as Sharduris kept the upper hand, and to Assyria as soon as Tiglath-pileser had humiliated Urartu, he had been killed in a skirmish by some rival. His son, Panammu II., came to the throne merely as a nominee of his suzerain, and seems to have always rendered him faithful service; unfortunately, Yaudi was no longer subject to the house of Panammu, but obeyed the rule of a certain Azriyahu, who chafed at the presence of an alien power.¹ Azriyahu took advantage of the events which kept Tiglath-pileser fully occupied in the east, to form a

¹ Azriyahu of Yaudi was identified with Azariah of Judah by G. Smith, and this identification was for a long time accepted without question by most Assyriologists. After a violent controversy it has finally been shown that the *Yaudi* of Tiglath-pileser III.'s inscriptions ought to be identified with the *Yadi* or *Yaudi* of the Zinjirli inscriptions, and consequently that Azriyahu was not king of Judah, but a king of Northern Syria. This view appears to me to harmonise so well with what remains of the texts, and with our knowledge of the events, that I have had no hesitation in adopting it.

coalition in favour of himself among the states on the banks of the Orontes, including some seventeen provinces, dependencies of Hamath, and certain turbulent cities of Northern Phœnicia, such as Byblos, Arka, Zimyra, Usnû, Siannu, Cœle-Syria, and even Hadrach itself. It is not quite clear whether Damascus and the Hebrews took part in this movement. Jeroboam had died in 740, after a prosperous reign of forty-one years, and on his death Israel seems to have fallen under a cloud; six months later, his son Zechariah was assassinated at Ibleam by Shallum, son of Jabesh, and the prophecy of Amos, in which he declared that the house of Jeroboam should fall beneath the sword of Jahveh,¹ was fulfilled. Shallum himself reigned only one month: two other competitors had presented themselves immediately after his crime;² the ablest of these, Menahem, son of Gadi, had come from Tirzah to Samaria, and, after suppressing his rivals, laid hands on the crown.³ He must have made himself master of the kingdom little by little, the success of his usurpation being entirely due to the ruthless energy invariably and everywhere displayed by him; as, for instance, when Tappuakh (Tiphseh) refused to open its gates at his summons, he broke into the town and slaughtered its inhabitants.⁴ All the defects of organi-

¹ *Amos* vii. 9.

² The nameless prophet, whose prediction is handed down to us in *Zeck.* ix.-xi., speaks of three shepherds cut off by Jahveh in one month (xi. 8); two of these were Zechariah and Shallum; the third is not mentioned in the Book of Kings.

³ *2 Kings* xiv. 23-29; xv. 8-15.

⁴ *2 Kings* xv. 16. The Massoretic text gives the name of the town as Tiphseh, but the Septuagint has Taphôt, which led Thenius to suggest Tappuakh as an emendation of Tiphseh: Stade prefers the emendation Tirzah.

sation, all the sources of weakness, which for the last half-century had been obscured by the glories of Jeroboam II., now came to the surface, and defied all human efforts to avert their consequences. "Then," as Hosea complains, "is the iniquity of Ephraim discovered, and the wickedness of Samaria; for they commit falsehood: and the thief entereth in, and the troop of robbers spoileth without. And they consider not in their hearts that I (Jahveh) remember all their wickedness: now have their own doings beset them about; they are before My face. They make the king glad with their wickedness and the princes with their lies. They are all adulterers; they are as an oven heated by the baker. . . . They . . . devour their judges; all their kings are fallen; there is none among them that calleth unto Me."¹ In Judah, Azariah (Uzziah) had at first shown some signs of ability; he had completed the conquest of Idumæa [Edom], and had fortified Elath,² but he suddenly found himself stricken with leprosy, and was obliged to hand over the reins of government of Jotham.³ His long life had been passed uneventfully, and without any disturbance, under the protection of Jeroboam; but the very same defects which had led to the ruin of Israel were at work also in Judah, and


Tappuah was a town situated on the borders of Ephraim and Manasseh (*Josh.* xvi. 8; xvii. 7, 8).

¹ *Hos.* vii. 1-4, 7.

² *2 Kings* xiv. 22; in *2 Chron.* xxvi. 6-15 he is credited with the re-organisation of the army and of the Judean fortress, in addition to campaigns against the Philistines and Arabs.

³ *2 Kings* xv. 5; cf. *2 Chron.* xxvi. 19-21. Azariah is also abbreviated into Uzziah.

Menahem, in spite of his enfeebled condition, had nothing to fear in this direction. The danger which menaced him came rather from the east and the north, where Damascus, aroused from its state of lethargy by Rezôn [Rezin] II., had again begun to strive after the hegemony of Syria.¹ All these princes, when they found that the ambition



TIGLATH-PILESER III. IN HIS STATE CHARIOT.²

of Tiglath-pileser threatened to interfere with their own intrigues, were naturally tempted to combine against him, and were willing to postpone to a more convenient season

¹ The name of this king, written Rezin in the Bible (2 *Kings* xv. 37 ; xvi. 5, 6, 9), is given as *Razum* in the Assyrian texts ; he was therefore Rezôn II. A passage in the *Annals* seems to indicate that Rezin's father was prince of a city dependent on Damascus, not king of Damascus itself ; unfortunately the text is too much mutilated to warrant us in forming any definite conclusion on this point.

² Drawn by Faucher-Gudin, from a sketch published by Layard.

the settlement of their own domestic quarrels. But Tiglath-pileser did not give them time for this; he routed Azriyahu, and laid waste Kullani,¹ the chief centre of revolt, ravaged the valley of the Orontes, and carried off the inhabitants of several towns, replacing them with prisoners taken the year before during his campaign in Nairi. After this feat the whole of Syria surrendered. Rezin and Menahem were among the first to tender their homage, and the latter paid a thousand talents of silver for the *firman* which definitely confirmed his tenure of the throne; the princes of Tyre, Byblos, Hamath, Carchemish, Milid, Tabal, and several others followed their example—even a certain Zabibi, queen of an Arab tribe, feeling compelled to send her gifts to the conqueror.

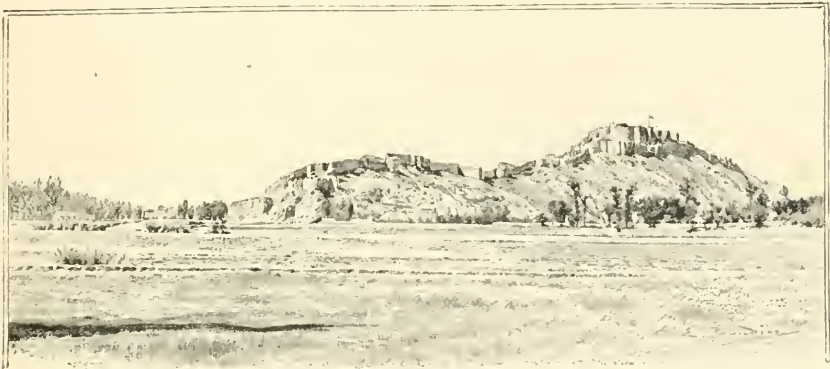
A sudden rising among the Aramæan tribes on the borders of Elam obliged Tiglath-pileser to depart before he had time to take full advantage of his opportunity. The governors of Lullumi and Nairi promptly suppressed the outbreak, and, collecting the most prominent of the rebels together, sent them to the king in order that he might distribute them throughout the cities of Syria: a colony of 600 prisoners from the town of Amlati was established in the territory of Damaunu, 5400 from Dur were sent to the fortresses of Unki, Kunalia, Khuzarra, Taî, Tarmanazi, Kulmadara, Khatatirra, and Sagillu, while another 10,000 or so were scattered along the Phœnician seaboard and among the adjacent mountains. The revolt had meanwhile

¹ Kullani is the Calno or Calneh mentioned by Isaiah (x. 9) and Amos (vi. 2), which lay somewhere between Arpad and Hamath; the precise spot is not yet known.

spread to the nations of Media, where it was, perhaps, fomented by the agents of Urartu; and for the second time within seven years (737 B.C.) Tiglath-pileser trampled underfoot the countries over which he had ridden in triumph at the beginning of his career—the Bit-Kapsi, the Bit-Sangibuti, the Bit-Tazzakki, the Bit-Zulazash, the Bit-Matti, and Umliash. The people of Upash, among the Bit-Kapsi, entrenched themselves on the slopes of Mount Abirus; but he carried their entrenchments by storm. Ushuru of Taddiruta and Burdadda of Nirutakta were seized with alarm, and hid themselves in their mountain gorges; but he climbed up in pursuit of them, drove them out of their hiding-places, seized their possessions, and made them prisoners. Similar treatment was meted out to all those who proved refractory; some he despoiled, others he led captive, and “bursting upon the remainder like the downpour of Rammân,” permitted none of them to escape. He raised trophies all along his line of march: in Bau, a dependency of Bit-Ishtar, he set up a pointed javelin dedicated to Ninip, on which he had engraved a panegyric of the virtues of his master Assur; near Shilkhazi, a town founded, in bygone days, by the Babylonians, he erected a statue of himself, and a pillar consecrated to Marduk in Til-ashshur. In the following year he again attacked Urartu and occupied the mountain province of Nâl, which formed one of its outlying defences (736). The year after he entered on the final struggle with Sharduris, and led the flower of his forces right under the walls of Dhuspas,¹ the enemy’s capital.

¹ The name is written Turuspas in the inscriptions of Tiglath-pileser III.

Dhuspas really consisted of two towns joined together. One of these, extending over the plain by the banks of the Alaïs and in the direction of the lake, was surrounded by fertile gardens and villas, in which the inhabitants spent the summer at their ease. It was protected by an isolated mass of white and red nummulitic chalk, the steep sides of which are seamed with fissures and tunnelled




THE ROCK AND CITADEL OF VAN AT THE PRESENT DAY.¹

with holes and caverns from top to bottom. The plateau in which it terminates, and which rises to a height of 300 feet at its loftiest point, is divided into three main terraces, each completely isolated from the other two, and forming, should occasion arise, an independent fortress, Ishpuinis, Menuas, Argistis, and Sharduris II. had laboured from generation to generation to make this stronghold impregnable, and they had succeeded in the attempt.

There can be little or no doubt, however, that this is merely a variant of the name usually written as Tuspas, Tuspána, Dhuspána, the Thospia of classical times; properly speaking, it was the capital of Biainas.

¹ Drawn by Boudier, from a photograph by M. Binder.

The only access to it was from the western side, by a narrow bridle-path, which almost overhung the precipice as it gradually mounted to the summit. This path had been partially levelled, and flanked with walls and towers which commanded the approach throughout its whole length; on the platforms at the summit a citadel had been constructed, together with a palace, temples, and



ENTRANCE TO THE MODERN CITADEL OF VAN FROM THE WESTWARD.¹

storehouses, in which was accumulated a sufficient supply of arms and provisions to enable the garrison to tire out the patience of any ordinary foe; treason or an unusually prolonged siege could only get the better of such a position. Tiglath-pileser invested the citadel and ravaged its outskirts without pity, hoping, no doubt, that he would thus provoke the enemy into capitulating. Day after day, Sharduris, perched in his lofty eyrie, saw his leafy gardens laid bare under the hatchet, and his villages and the

¹ Drawn by Boudier, from a photograph by M. Binder.

palaces of his nobles light up the country round as far as the eye could reach: he did not flinch, however, and when all had been laid waste, the Assyrians set up a statue of their king before the principal gate of the fortress, broke up their camp, and leisurely retired. They put the country to fire and sword, destroyed its cities, led away every man and beast they could find into captivity, and then returned to Nineveh laden with plunder. Urartu was still undaunted, and Sharduris remained king as before; but he was utterly spent, and his power had sustained a blow from which it never recovered. He had played against Assur with the empire of the whole Asiatic world as the stake, and the dice had gone against him: compelled to renounce his great ambitions from henceforth, he sought merely to preserve his independence. Since then, Armenia has more than once challenged fortune, but always with the same result; it fared no better under Tigranes in the Roman epoch, than under Sharduris in the time of the Assyrians; it has been within an ace of attaining the goal of its ambitions, then at the last moment its strength has failed, and it has been forced to retire worsted from the struggle. Its position prevented it from exercising very wide influence; hidden away in a corner of Asia at the meeting-point of three or four great mountain ranges, near the source of four rivers, all flowing in different directions, it has lacked that physical homogeneity without which no people, however gifted, can hope to attain supremacy; nature has doomed it to remain, like Syria, split up into compartments of unequal size and strength, which give shelter

to half a score of independent principalities, each one of them perpetually jealous of the rest. From time to time it is invested with a semblance of unity, but for the most part it drags on an uneventful existence, dismembered into as many fragments as there happen to be powerful states around it, its only chance of complete reunion lying in the possibility of one or other of these attaining sufficient predominance to seize the share of the others and absorb it.

The subjection of Urartu freed Assyria from the only rival which could at this moment have disputed its supremacy on the banks of the Euphrates and the Tigris. The other nations on its northern and eastern frontiers as yet possessed no stability; they might, in the course of a passing outburst, cut an army to pieces or annex part of a province, but they lacked strength to follow up their advantage, and even their most successful raids were sure, in the long run, to lead to terrible reprisals, in which their gains were two or three times outweighed by their losses in men and treasure. For nearly a hundred years Nineveh found its hands free, and its rulers were able to concentrate all their energy on two main points of the frontier—to the south-west on Syria and Egypt, to the south-east on Chaldæa and Elam. Chaldæa gave little trouble, but the condition of Syria presented elements of danger. The loyalty of its princes was more apparent than real; they had bowed their necks after the fall of Unki, but afterwards, as the years rolled on without any seeming increase in the power of Assyria, they again took courage and began once more to quarrel among themselves. Menahem had died,

soon after he had paid his tribute (737 B.C.); his son Pekahiah had been assassinated less than two years later (736),¹ and his murderer, Pekah, son of Remaliah, was none too firmly seated on the throne. Anarchy was triumphant throughout Israel; so much so that Judah seized the opportunity for throwing off the yoke it had borne for well-nigh a hundred years. Pekah, conscious of his inability to suppress the rebellion, called in Rezin to help him. The latter was already on the way when Jotham was laid with his fathers (736 B.C.), and it was Ahaz, the son of Jotham, who had to bear the brunt of the assault. He was barely twenty years old, a volatile, presumptuous, and daring youth, who was not much dismayed by his position.² Jotham had repaired the fortifications of Jerusalem, which had been left in a lamentable state ever since the damage done to them in the reign of Amaziah;³ his successor now set to work to provide the city with the supply of water indispensable for its defence,⁴ and, after repairing the ancient aqueducts,

¹ *2 Kings* xv. 22-26. The chronology of the events which took place between the death of Menahem and the fall of Samaria, as presented by the biblical documents in the state in which they have been transmitted to us, is radically inaccurate: following the example of most recent historians, I have adhered exclusively to the data furnished by the Assyrian texts, merely indicating in the notes the reasons which have led me to adopt certain dates in preference to others.

² *2 Kings* xv. 38, xvi. 1, 2. Ahaz is called Iaukhazi, *i.e.* Jehoahaz, in the Assyrian texts, and this would seem to have been the original form of the name.

³ The restoration of the walls of Jerusalem by Jotham is only mentioned in *2 Chron.* xxvii. 3.

⁴ We may deduce this from the words of Isaiah (vii. 3), where he represents Ahaz "at the end of the conduit of the upper pool, in the highway of


conceived the idea of constructing a fresh one in the spur of Mount Sion, which extends southwards. As time pressed, the work was begun simultaneously at each end; the workmen had made a wide detour underground, probably in order to avoid the caves in which the kings of Judah had been laid to rest ever since the time of David,¹ and they were beginning to despair of ever uniting the two sections of the tunnel, when they suddenly heard one another through the wall of rock which divided them. A few blows with the pick-axe opened a passage between them, and an inscription on the wall adjoining the entrance on the east side, the earliest Hebrew inscription we possess, set forth the vicissitudes of the work for the benefit of future generations. It was scarcely completed when Rezin, who had joined forces with Pekah at Samaria, came up and laid regular siege to Jerusalem.² The allies did not propose to content themselves with exacting tribute from the young king; they meant to dethrone him, and to set up in his room a son of Tabeel, whom they had brought with them; they were nevertheless obliged to retire without effecting a breach in his defences and leave the final assault till the following campaign. Rezin, however, had done as much injury as he could to Judah; he had laid waste both

the fuller's field." Ahaz had gone there to inspect the works intended for the defence of the aqueduct.

¹ This is the highly ingenious hypothesis put forward and defended with much learning by Clermont-Ganneau, in order to account for the large curve described by the tunnel.

² *2 Kings* xvi. 5; cf. *2 Chron.* xxviii. 5-8. It was on this occasion that Isaiah delivered the prophecies which, after subsequent revision, furnished the bulk of chaps. vi. 1-x. 4.

mountain and plain, had taken Elath by storm and restored it to the Edomites,¹ and had given a free hand to the Philistines (735).² The whole position seemed so hopeless,



HEBREW INSCRIPTION ON THE SILOAM AQUEDUCT.³

that a section of the people began to propose surrendering to the mercy of the Syrians.⁴ Ahaz looked around him in


¹ *2 Kings* xvi. 6, where the Massoretic text states that the Syrians retained the town, while the Septuagint maintain that he restored it to the Edomites.

² *Chron.* xxviii. 18, where a list is given of the towns wrested from Judah by the Philistines. The delight felt by the Philistines at the sight of Judah's abasement seems to be referred to in the short prophecy of Isaiah (xiv. 29-32), wrongly ascribed to the year of Ahaz's death.

³ A direct reproduction from a plaster cast now in Paris. The inscription discovered by Schick, in 1880, has since been mutilated, and only the fragments are preserved in the museum at Constantinople. Some writers think it was composed in the time of Hezekiah; for my own part, I agree with Stade in assigning it to the period of Ahaz.

⁴ This seems to be an obvious inference from the words of Isaiah (viii. 6): "Forasmuch as this people hath refused the waters of Shiloah that go softly, and lose courage because of Rezin and Remaliah's son." [The R.V. reads "rejoice in" Rezin, etc.—Tr.]

search of some one on whom he might call for help. All his immediate neighbours were hostile; but behind them, in the background, were two great powers who might be inclined to listen to his appeal—Egypt and Assyria. Ever since the expedition of Sheshonq into Asia, Egypt seemed to have lost all interest in foreign politics. Osorkon had not inherited the warlike propensities of his father, and his son, Takelôti I., and his grandson, Osorkon II., followed his example.¹ These monarchs regarded themselves as traditional suzerains of the country of Kharu, *i.e.*




BRONZE
STATUETTE OF
OSORKON I.²

¹ The chronology of this period is still very uncertain, and the stelæ of the Serapæum, which enable us to fix the order of the various reigns, yield no information as to their length. Sheshonq I. did not reign much longer than twenty-one years, which is his latest known date, and we may take the reign of twenty-one years attributed to him by Manetho as being substantially correct. The latest dates we possess are as follows: Osorkon I., twelfth year, and Takelôti I., sixth year or seventh year. Lastly, we have a twenty-ninth year in the case of Osorkon II., with a reference in the case of the twenty-eighth year to the fifth year of a Takelôti whose first cartouche is missing, and who perhaps died before his father and co-regent. In Manetho, Osorkon I. is credited with a reign of fifteen years, and his three next successors with a total of twenty-five years between them, which is manifestly incorrect, since the monuments give twenty-nine years, or twenty-three at the very least, if we take into account the double date in the case of the first two of these kings. The wisest course seems to be to allow forty-five years to Osorkon and his two successors: if Sheshonq, as I believe, died in 924, the fifty years allotted to the next three Pharaohs would bring us down to 880, and it is in this year that I am, for the present, inclined to place the death of Osorkon II.

² Drawn by Faucher-Gudin, from Lanzone's statuette.

of Israel, Judah, Ammon, and Moab, and their authority may perhaps have been recognised by the Philistines in the main, but they seldom stirred from their own territory, and contented themselves with protecting their frontiers against



THE GREAT TEMPLE OF
BUBASTIS DURING
NAVILLE'S EXCAVATIONS.¹

the customary depre-
dations of the Libyan and
Asiatic nomads.² Under
their rule, Egypt enjoyed
fifty years of profound peace, which was spent in works of
public utility, especially in the Delta, where, thanks to their


¹ Drawn by Boudier, from a photograph by Naville.

² Repressive measures of this kind are evidently referred to in passages similar to those in which Osorkon II. boasts of having "overthrown beneath his feet the Upper and Lower Lotanu," and speaks of the exploits of the sons of Queen Kalamâit against certain tribes whose name, though mutilated, seems to have been Libyan in character.

efforts, Bubastis came to be one of the most splendid among the cities of secondary importance.¹ Its temple, which had been rebuilt by Ramses II. and decorated by the Ramesides, was in a sorry plight when the XXIInd dynasty came into power. Sheshonq I. did little or nothing to it, but Osorkon I. entirely remodelled it, and Osorkon II. added several new halls, including, amongst others, one in which he celebrated, in the twenty-second year of his reign, the festival of his deification. A record of some of the ceremonies observed has come down to us in the mural paintings. There we see the king, in a chapel, consecrating a statue of himself in accordance with the ritual in use since the time of Amenôthes III., and offering the figure devout and earnest worship; all the divinities of Egypt have assembled to witness the enthronement of this new member of their confraternity, and take part in the sacrifices accompanying his consecration. This gathering of the gods is balanced by a human festival, attended by Nubians and Kushites, as well as by the courtiers and populace. The proceedings terminated, apparently, with certain funeral rites, the object being to make the identification of Osorkon with Osiris complete. The Egyptian deities served in a double capacity, as gods of the dead as well as of the living, and no exception could be made in favour of the deified Osorkon; while yet living he became an Osiris, and his double was supposed to animate those prophetic statues in which he appeared as a mummy no less than those which represented him as

¹ All our knowledge of the history of the temple of Bubastis dates from Naville's excavations.

still alive. Another temple of small size, also dedicated to Bastît or Pasht, which had been built in the time of Ramses II., was enlarged by Osorkon I., and richly en-



GATE OF THE FESTIVAL HALL AT BUBASTIS.¹

dowed with workshops, lands, cattle, slaves, and precious metals: Tumu-Khopri of Heliopolis, to mention but one of the deities worshipped there, received offerings of gold in value by weight £120,000, and silver ingots worth £12,000.²

¹ Drawn by Faucher-Gudin, from a restoration by Naville.

² This is the small temple afterwards described by Herodotus as being dedicated to Hermes.

A country which could afford to indulge in extravagances of this nature must have been in a flourishing condition, and everything goes to prove that Egypt prospered under the rule of the early Bubastite kings.

The very same causes, however, which had ruined the Ramessides and the Tanites were now openly compassing the downfall of the Bubastite dynasty. The military feudalism from which it had sprung, suppressed for a time by Sheshonq I., developed almost unchecked under his successors. They had thought to break it up and turn it to their own advantage, by transferring the more important religious functions and the principal fiefs to their own sons or nephews. They governed Memphis through the high priests of Phtah; a prince of the blood represented them at Khmunu,¹ another at Khninsu² (Heracleopolis), and others in various cities of the Delta, each of them being at the head of several thousand Mashauasha, or Libyan soldiers on whose fidelity they could entirely rely. Thebes alone had managed to exclude these representatives of the ruling dynasty, and its princes, guided in this particular by the popular prejudice, persistently refused to admit into their bodyguard any but the long-tried Mâzaû. Moreover, Thebes lost no opportunity of proving itself to be still the most turbulent of the baronies. Its territory had suffered no diminution since the time of Hrihor, and half


¹ *E.g.* Namrôti, under Piônkhi-Miamun, whose rights were such that he adopted the protocol of the Pharaohs.

² Stele 1959 of the Serapeum contains the names of five successive princes of this city, the first of whom was Namrôti, son of Osorkon II., and high priest of Thebes; a member of the same family, named Pefzââbastit, had taken cartouches under Osorkon III. of the XXIIIrd dynasty.

of Upper Egypt, from Elephantinê to Siut, acknowledged its sway.¹ Through all the changes of dynasty its political constitution had remained unaltered; Amon still ruled there supreme as ever, and nothing was done until he had been formally consulted in accordance with ancient usage. Aputi, in spite of his being a son of Sheshonq, was compelled to adopt the title of high priest in order to rule in peace, and had married some daughter or niece of the last of the Painotmu. After his death, good care was taken to prevent the pontificate from passing to one of his children, as this would have re-established a Theban dynasty which might have soon proved hostile to that of Bubastis. To avoid this, Osorkon I. made over the office and fief to his own son Sheshonq. The latter, after a time, thought he was sufficiently powerful to follow the example of Painotmu and adopt the royal cartouches; but, with all his ambition, he too failed to secure the succession to the male line of his descendants, for Osorkon II. appointed his own son Namrôti, already prince of Khninsu, to succeed him. The amalgamation of these two posts invested the person on whom they were conferred with almost regal power; Khninsu was, indeed, as we know, the natural rampart of Memphis and Lower Egypt against invasion from the south, and its possessor was in a position

¹ It is evident that this was so from the first steps taken by Piônkhî-Miamun's generals: they meet the army and fleet of Tafnakhti and the princes of the north right under the walls of Hermopolis, but say nothing of any feudal princes of the south. Their silence is explained if we assume that Thebes, being a dependency of Ethiopia, retained at that date, *i.e.* in the time of the XXIIIrd dynasty, the same or nearly the same boundaries which it had won for itself under the XXIst.

to control the fate of the empire almost as he pleased. Osorkon must have had weighty reasons for taking a step which placed him practically at the mercy of his son, and, indeed, events proved that but little reliance could be placed on the loyalty of the Thebans, and that energetic measures were imperative to keep them in the path of duty or lead them back to it. The decadence of the ancient capital had sadly increased since the downfall of



SMALL BRONZE SPHINX OF SIAMUN.¹

the descendants of Hrihor. The few public works which they had undertaken, and which Sheshonq I. encouraged to the best of his ability, had been suspended owing to want of money, and the craftsmen who had depended on them for support were suffering from poverty: the makers of small articles of a religious or funerary character, carvers of wood or stone, joiners, painters of mummy-cases, and workers in bronze, alone managed to eke out a bare livelihood, thanks to commissions still given to them by officials attached to the temples. Theban art, which in its best

¹ Drawn by Faucher-Gudin, from the original now in the Louvre.

period had excelled in planning its works on a gigantic scale, now gladly devoted itself to the production of mere knick-knacks, in place of the colossal figures of earlier days. We have statuettes some twelve or fifteen inches high, crudely coloured, wooden stelæ, shapeless *ushabti* redeemed from ugliness by a coating of superb blue enamel, and,



RUINS OF THE TEMPLE AT KHINISU AFTER NAVILLE'S EXCAVATIONS.¹

above all, those miniature sphinxes representing queens or kings, which present with two human arms either a table of offerings or a salver decorated with cartouches. The starving populace, its interests and vanity alike mortified by the accession of a northern dynasty, refused to accept

¹ Drawn by Boudier, from a photograph in Naville. The illustration shows what now remains of the portions of the temple rebuilt in the time of Ramses II.

the decay of its fortunes with resignation, and this spirit of discontent was secretly fomented by the priests or by members of the numerous families which boasted of their descent from the Ramessides. Although hereditary claims to the throne and the pontificate had died out or lost their force in the male line, they were still persistently urged by the women: consecrated from their birth to the service of Amon, and originally reserved to sing his praises or share his nuptial couch, those of them who married transmitted to their children, and more especially to their daughters, the divine germ which qualified them for the throne. They and their followers never ceased to look for the day when the national deity should shake off his apathy, and, becoming the champion of their cause against the Bubastite or Tanite usurpers, restore their city to the rank and splendour from which it had fallen. Namrôti married one of these Theban princesses, and thus contrived to ward off the danger of revolt during his lifetime; but on his death or disappearance an insurrection broke out. Sheshonq II. had succeeded Osorkon II., and he, in his turn, was followed by Takelôti II. Takelôti chose Kalamâit, daughter of Namrôti, as his lawful wife, formally recognised her as queen, and set up numerous statues and votive monuments in her honour. But all in vain: this concession failed to conciliate the rebellious, and the whole Thebaid rose against him to a man. In the twelfth year of his reign he entrusted the task of putting down the revolt to his son Osorkon, at the same time conferring upon him the office of high priest. It took several years to repress the rising; defeated in the eleventh year, the

rebels still held the field in the fifteenth year of the king, and it was not till some time after, between the fifteenth and twenty-second year of Takelôti II., that they finally laid down their arms.¹ At the end of this struggle the king's power was quite exhausted, while that of the feudal magnates had proportionately increased. Before long, Egypt was split up into a number of petty states, some of them containing but a few towns, while others, following the example of Thebes, boldly annexed several adjacent nomes. A last remnant of respect for the traditional monarchy kept them from entirely repudiating the authority of Pharaoh. They still kept up an outward show of submission to his rule; they paid him military service when called upon, and appealed to him as umpire in their disputes, without, however, always accepting his rulings, and when they actually came to blows among themselves, were content to exercise their right of private warfare under his direction.² The royal domain gradually became narrowed down to the Memphite nome and the private appanages of the reigning house, and soon it no longer yielded the sums necessary for the due performance of costly religious ceremonies, such as the enthronement or burial of an Apis. The pomp and luxury usually displayed on such occasions grew less and less under the successors of Takelôti II., Sheshonq III., Pimi, and Sheshonq IV.³ When the last of these passed away after

¹ The story of these events is told in several greatly mutilated inscriptions to be found at Karnak on the outer surface of the south wall of the Hall of Columns.

² It is evident that this was so, from a romance discovered by Krall.

³ One need only go to the Louvre and compare the Apis stele erected

an inglorious reign of at least thirty-seven years, the prestige of his race had so completely declined that the country would have no more of it; the sceptre passed into the hands of another dynasty, this time of Tanite origin.¹ It was probably a younger branch of the Bubastite family allied to the Ramessides and Theban Pallacides. Petubastis, the first of the line, secured recognition in Thebes,² and throughout the rest of Egypt as well, but his influence was little greater than that of his predecessors; as in the past, the real power was in the hands of the high priests. One of them, Auiti by name, even went so far, in the fourteenth or fifteenth year, as to declare himself king, and

during this period with those engraved in the time of the XXVIth dynasty, in order to realise the low ebb to which the later kings of the XXIInd dynasty had fallen: the fact that the chapel and monuments were built under their direction shows that they were still masters of Memphis. We have no authentic date for Sheshonq II., and the twenty-ninth year is the latest known in the case of Takelôti II., but we know that Sheshonq III. reigned fifty-two years, and, after two years of Pimi, we find a reference to the thirty-seventh year of Sheshonq IV. If we allow a round century for these last kings we are not likely to be far out: this would place the close of the Bubastite dynasty somewhere about 780 B.C.

¹ The following list gives the names of the Pharaohs of the XXIInd dynasty in so far as they have been ascertained up to the present:—

- I. SHASHANQU I. MARIAMANU, UZAKHIPIRRÎ-SOTPUNIRÎ.
- II. UASARKANU I. MARIAMANU, SAKHMAKHIPIRRÎ-SOTPUNIRÎ.
- III. TAKELÔTI I. SI-ISÏT MARIAMANU, USIRMÂRÎ-SOTPUNIAMANU.
- IV. UASARKANU II. SI-BASTÏT MARIAMANU, USIRMÂRÎ-SOTPUNIAMANU.
- V. SHASHANQU II. MARIAMANU, SAKHMAKHIPIRRÎ-SOTPUNIAMANU.
- VI. TAKELÔTI II. SI-ISÏT MARIAMANU, UZAKHIPIRRÎ-SOTPUNIRÎ.
- VII. SHASHANQU III. SI-BASTÏT MARIAMANU, USIRMÂRÎ-SOTPUNIRÎ.
- VIII. PAIMÏ MARIAMANU, USIRMÂRÎ-SOTPUNIAMANU.
- IX. SHASHANQU IV. MARIAMANU, AKHIPIRRÎ.

² This fact has recently been placed beyond doubt by inscriptions found on the quay at Karnak near the water-marks of the Nile.

had his cartouches inscribed on official documents side by side with those of the Tanite monarch.¹ His kingship died with him, just as that of Painotmu had done in similar circumstances, and two years later we find his successor, Harsiisit, a mere high priest without pretensions to royalty. Doubtless his was not an isolated case; all the grandes who happened to be nearly related either to the dethroned or to the reigning houses acted in like manner, and for the first time for many years Egypt acknowledged the simultaneous sway of more than one legitimate Pharaoh. Matters became still worse under Osorkon III.; although he, too, introduced a daughter of Amon into his harem, this alliance failed to give him any hold over Thebes, and even the Seven Nomes and the Delta were split up to such an extent that at one time they included something like a score of independent principalities, three of which, Hermopolis,



KING PETUBASTIS AT PRAYER.²

¹ No. 26 of Legrain's inscriptions tells us the height of the Nile in the sixteenth year of Petubastit, which was also the second year of King Auiti. Seeing that Auiti's name occurs in the place occupied by that of the high priest of Thebes in other inscriptions of the same king, I consider it probable that he was reigning in Thebes itself, and that he was a high priest who had become king in the same way as Painotmu under the XXIst dynasty.


² Drawn by Faucher-Gudin, from a small door now in the Louvre.

Heracleopolis, and Tentramu, were administered by kings who boasted cartouches similar to those of Tanis and Bubastis.

About 740 B.C. there appeared in the midst of these turbulent and extortionate nobles a man who, by sheer force of energy and talent, easily outstripped all competitors. Tafnakhti was a chief of obscure origin, whose hereditary rights extended merely over the village of Nutirit and the outskirts of Sebennytos. One or two victories gained over his nearest neighbours encouraged him to widen the sphere of his operations. He first of all laid hands on those nomes of the Delta which extended to the west of the principal arm of the Nile, the Saite, Athribite, Libyan, and Memphite nomes; these he administered through officers under his own immediate control; then, leaving untouched the eastern provinces, over which Osorkon III. exercised a make-shift, easy-going rule, he made his way up the river. Maitumu and the Fayum accepted him as their suzerain, but Khninsu and its king, Pefzââbastît, faithful to their allegiance,¹ offered strenuous resistance. He then crossed over to the right bank, and received the homage of Heliopolis and Pnhebepahê; he put the inhabitants of Uabu to ransom, established a close blockade of Khninsu, and persuaded Namrôti, King of Khmunu, to take an oath of allegiance. At length, those petty kings and princes of the Saïd and the Delta who still remained unconquered called upon Ethiopia, the only power capable of holding

¹ Pefzââbastît, King of Heracleopolis, seems to be identical with the Pharaoh Pefzâbastit of the Berlin sarcophagus.

its ground against him, for help. The "vile Kaushu" (Cush) probably rose to be an independent state about the time when Sheshonq and the Bubastite kings came into power. Peopled by Theban settlers, and governed by the civil and religious code of Thebes, the provinces which lay between the cataract of Hannek and the




VIEW OF A PART OF THE RUINS OF NAPATA.¹

confluence of the two Niles soon became a second Thebaid, more barren and less wealthy than the first, but no less tied to the traditions of the past. Napata, its capital, lay in the plain at the foot of a sandstone cliff, which rose perpendicularly to a height of nearly two hundred feet, its summit, when viewed from the southwest, presenting an accidental resemblance to a human

¹ Reproduced by Faucher-Gudin, from a lithograph published in Cailliaud.

profile.¹ This was the *Du-uabu*, or Sacred Mount, in the heart of which the god was supposed to have his dwelling; the ruins of several temples can still be seen near the western extremity of the hill, the finest of them being dedicated to a local Amon-râ. This Amon was



GEBEL-BARKAL, THE SACRED MOUNTAIN OF NAPATA.²

a replica of the Theban Amon on a smaller scale, and was associated with the same companions as his prototype, Maut, his consort, and Khonsu, his son. He owed his origin to the same religious concepts, and was the central figure of a similar myth, the only difference being that

¹ The natives believe this profile to have been cut by human hands—an error which has been shared by more than one modern traveller.

² Reproduced by Faucher-Gudin, from a lithograph in Cailliaud.

he was represented in composite shape, with a ram's head ; perhaps a survival from some earlier indigenous deity, such as Didun, for instance, who had been previously

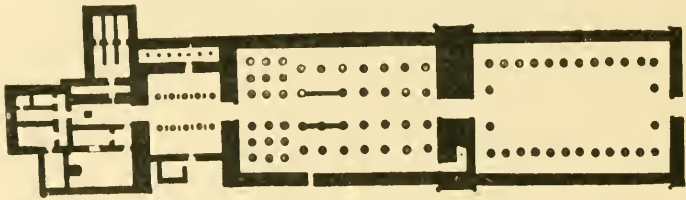


RUINS OF THE TEMPLE OF AMON AT NAPATA.¹

worshipped in those parts ; his priests lived in accordance with the rules of the Theban hierarchy. We can readily

¹ Reproduced by Faucher-Gudin, from a lithograph published by Cailliaud.

believe that when Hrihor extorted the title of "Royal Son of Kaushu" from the weaklings who occupied the throne at the close of the Ramesside dynasty, he took care to install one of the members of his family as high priest at Napata, and from henceforward had the whole country at his bidding. Subsequently, when Païnotmu II. was succeeded by Auputi at Thebes, it seems that the Ethiopian priests refused to ratify his election. Whether they conferred the supreme power on one of their own



PLAN OF THE TEMPLE OF AMON AT NAPATA.¹

number, or whether some son of Païnotmu, flying from the Bubastite kings, arrived at the right moment to provide them with a master, is not quite clear. The kings of Ethiopia, priests from the first, never lost their sacerdotal character. They continued to be men of God, and as such it was necessary that they should be chosen by the god himself. On the death of a sovereign, Amon at once became regent in the person of his prophet, and continued to act until the funeral rites were celebrated. As soon as these ceremonies were completed, the army and the people collected at the foot of the Sacred Mount; the delegates of the various orders of the state were

¹ Reproduced by Faucher-Gudin, from the plan drawn up and published by Cailliaud.

led into the sanctuary, and then, in their presence, all the males of the royal family—"the king's brothers," as they were called—were paraded before the statue of the god; he on whom the god laid his hand as he passed was considered to be the chosen one of Amon, and consecrated king without delay.¹ As may be readily imagined, the new monarch thus appointed by divine dictation was completely under the control of the priests, and before long, if he failed to prove sufficiently tractable, they claimed the right to dispense with him altogether; they sent him an order to commit suicide, and he obeyed. The boundaries of this theocratic state varied at different epochs; originally it was confined to the region between the First Cataract and the mouth of the Blue Nile. The bulk of the population consisted of settlers of Egyptian extraction and Egyptianised natives; but isolated, as they were, from Egypt proper by the rupture of the political ties which had bound them to the metropolis, they ceased to receive fresh reinforcements from the northern part of the valley as they had formerly done, and daily became more closely identified with the races of various origin which roamed through the deserts of Libya or Arabia. This constant infiltration of free or slavish Bedâwin blood and the large number of black women found in the harems of the rich, and even in the huts of the common people, quickly impaired the

¹ This is the ritual described in the *Stele of the Enthronement*. Perhaps it was already in use at Thebes under the XXIst and XXIInd dynasties, at the election of the high priest, whether he happened to be a king or not; at any rate, a story of the Ptolemaic period told by Synesius in *The Egyptian* seems to point to this conclusion.

purity of the race, even among the upper classes of the nation, and the type came to resemble that of the negro



A NEARLY PURE ETHIOPIAN TYPE.²

tribes of Equatorial Africa.¹ The language fared no better in the face of this invasion, and the written character soon became as corrupt as the language ; words foreign to the Egyptian vocabulary, incorrect expressions, and barbarous errors in syntax were multiplied without stint. The taste for art decayed, and technical ability began to deteriorate, the moral and intellectual standard declined, and the mass



MIXED NEGRO AND ETHIOPIAN TYPE.²

of the people showed signs of relapsing into barbarism : the leaders of the aristocracy and the scribes alone preserved almost intact their inheritance from an older civilisation. Egypt still attracted them : they looked upon it as their rightful possession, torn from them by alien usurpers in defiance of all sense of right,

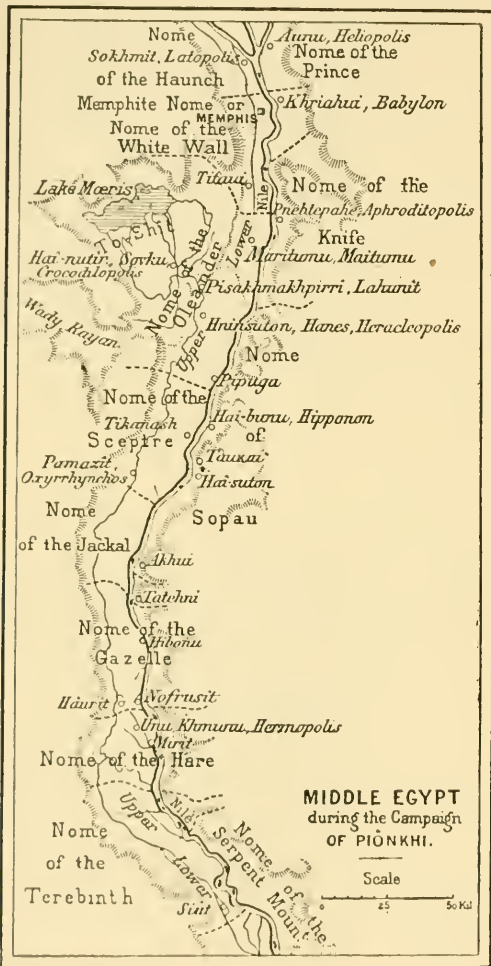
¹ Taharqa furnishes us with a striking example of this degeneration of the Egyptian type. His face shows the characteristic features of the black race, both on the Egyptian statue as well as on the Assyrian stele of Sinjirli.

² Drawn by Faucher-Gudin, from Lepsius.

and they never ceased to hope that some day, when the god saw fit, they would win back their heritage. Were not their kings of the posterity of Sibû, the true representatives of the Ramessides and the solar race, compared with whom the northern Pharaohs, even those whose mothers ranked as "worshippers" of Amon, were but mere mushroom kings? Thebes admitted the validity of their claims: it looked to them for help, and the revolts by which it had been torn ever since the reign of Osorkon II. were, perhaps, instigated by the partisans of Ethiopia. In the time of Petubastis its high priests, Harsiisît and Takelôti, were still connected with the Tanites; after that it placed itself under the immediate orders of Ethiopia, and the pontificate disappeared. The accession of a sovereign who was himself invested by hereditary right with the functions and title of high priest of Amon henceforth rendered the existence of such an office superfluous at Thebes: it would almost have meant an *imperium in imperio*. The administration of religious, and perhaps also of political, affairs was, therefore, handed over to the deputy prophet, and this change still further enhanced the importance of the "female worshippers of the god." In the absence of the king, who had his capital at Napata, they remained the sole representatives of legitimate authority in the Thebaid: the chief among them soon came to be regarded as a veritable *Lady of Thebes*, and, subject to the god, mistress of the city and its territory.

It is not quite clear whether it was Piônkhi Miamun or one of his immediate predecessors who took possession


of the city. The nomes dependent on Amon followed the example of the capital, and the whole Theban territory as far as Siut had been occupied by Ethiopian troops,



when in the twenty-first year of the king's reign the princes of the Delta and Middle Egypt appealed to the court of Napata for help. Even had they not begged it to do so, it would have been compelled before long to intervene, for Tafnakhti was already on his way to attack it; Piönkhi charged Luâmarsakni and Puarama, the generals he had already stationed in the Thebaid, to hold Tafnakhti in check, till he was able to get together the remainder of his army and descend the Nile to support

them. Their instructions were to spare none of the rebellious towns, but to "capture their men and their beasts, and their ships on the river; to allow none of

the fellaheen to go out into the fields, nor any labourer to his labour, but to attack Hermopolis and harass it daily." They followed out these orders, though, it would seem, without result, until the reinforcements from Nubia came up: their movements then became more actively offensive, and falling on Tafnakhti's ships, which were making for Thebes heavily laden with men and stores, they sunk several of them. Anxious to profit by this first success, they made straight for Heracleopolis with a view to reliev-



RUINS OF OXYRRHYNCHOS AND THE MODERN TOWN OF BAHNESA.¹

ing it. Tafnakhti, accompanied by the two kings Namrôti and Auputi, was directing the siege in person; he had under his command, in addition to contingents from Busiris, Mendès, Thoth, and Pharbæthos, all the vassals of Osorkon III., the successor of Petubastis and titular Pharaoh of the whole country. The Ethiopian fleet engaged the Egyptian ships at the end of the island of Heracleopolis, near the mouth of the canal leading from

¹ Drawn by Boudier, from an engraving in Vivant Denon.

the Nile to the Bahr-Yusuf.¹ Tafnakhti was defeated, and the remnants of his squadron took refuge in Pipuga under cover of his land forces.² At dawn, the next day, the Ethiopians disembarked and gave battle. The struggle was long and fierce, but indecisive. Luâmarsakni and Puarama claimed the victory, but were obliged to effect a retreat on the day following their so-called success, and when they dropped anchor in the harbour of Hermopolis, they found that Namrôti had made his way back to the city by land and forestalled them. Powerless to hold the field without support, he collected all the men and cattle he could lay hands on, and awaited the progress of events behind his ramparts. The Ethiopians invested the town, and wrote to inform Piônkhi of what they had done—not, however, without some misgiving as to the reception which awaited their despatches. And sure enough, “His Majesty became enraged thereat, even as a panther: ‘If they have allowed a remnant of the warriors of the north to remain, if they have let one of them escape to tell of the fight, if they make him not to die in their slaughter, then by my life, by the love of Râ, by the praise of Amon for me, I will myself go down and overthrow that which Tafnakhti hath done,³ I will compel

¹ The ancient geographers looked upon the nome of Heracleopolis as a large island, its southern boundary being, probably, the canal of Harabshent: the end of the island, which the Egyptians called “the forepart of Khinsu,” was probably Harabshent and its environs.

² Pi-puga is probably El-Fokâ, on the Nile, to the north of Harabshent.

³ The king does not mention his adversary by name in the text; he is content to indicate him by a pronoun in the third person—“that which *he* hath done . . . then will I make him taste,” etc.


him to give up war for ever! Therefore, after celebrating the festivals of the New Year, when I shall have sacrificed to Amon of [Napata], my father, in his excellent festival wherein he appears in his procession of the New Year, when he shall have sent me in peace to look upon the [Theban] Amon in his festivals at Thebes, and when I shall have carried his image in procession to Luxor, in the festival celebrated in his honour among the festivals of Thebes, on the night of the feast appointed in the Thebaid, established by Râ at the creation, when I have led him in the procession and brought him unto his throne, on the day for introducing the god, even the second of Athyr, then will I make the enemy taste the savour of my claws.'” The generals did their very utmost to appease their master’s wrath before he appeared on the scene. They told off a force to keep watch over Hermopolis while they themselves marched against the nome of Uabu; they took Oxyrrhynchos by storm, with “the fury of a water-spout,” and informed the king of this achievement; but “his heart was not softened thereby.” They crossed over to the right bank; they crushed the people of the north under the walls of Tatehni,¹ they forced the walls of the town with the battering-ram, and killed many of the inhabitants, amongst others a son of Tafnakhti, whose body they sent to the king; but “his heart was not softened thereby.” They then pushed on as far as Hâit Bonu² and sacked it, but still failed to

¹ The modern Tehneh, on the right bank of the Nile, a little below Minieh.

² Hâit-Benu, or Hâbonu, is the Hipponon of the Greco-Roman geographers.

regain favour. On the 9th of Thoth, Piônkhi came down to Thebes, and after hasty attendance at the services to Amon, went to rejoin the vanguard of his army under the walls of Hermopolis. "No sooner had his Majesty quitted the cabin of his ship, than the horses were harnessed and the charioteers in their places; the fear of his Majesty spread even to the Nomads of Asia, and all hearts trembled before him."

Piônkhi drove back the enemy behind their walls, pitched his tent to the south-west of the



KING NAMRÔTI LEADING A HORSE TO PIÔNKHI.¹

city, threw up earth - works, and built terraces so as to place his bowmen and slingers on a level with the battlements of its towers. At the

end of three days, Namrôti, finding himself hard pressed on every side, resolved to surrender. He sent envoys to Piônkhi laden with rich presents, and despatched Queen Nsitentmahit after them to beg for mercy from the women who had accompanied the Ethiopian, his wives, concubines, daughters, or royal sisters. Their entreaties were graciously received, and Namrôti ventured to come in

¹ Drawn by Faucher-Gudin, from an impression of the stele in the Gizeh Museum.

person, leading a horse with his right hand and shaking in his left a sistrum of gold and lapis-lazuli; he knelt down and presented with his salutations the long train of gifts which had gone before him. Piônkhi visited the temple of Thoth, and there, amidst the acclamations of soldiers and priests, offered up the customary sacrifices. He then made his way to the palace and inspected its



RUINS OF THE TEMPLE OF THOTH, AT HERMOPOLIS THE GREAT.¹

courts, chambers, treasury, and storehouses, and reviewed the whole household, including even Namrôti's own wives and daughters, though "he turned not his face towards any one of them." He next went on to the stud-farms, and was indignant to find that the horses had suffered from hunger during the siege. Thoroughbreds were probably somewhat scarce at Napata, and he had, no doubt, reckoned on obtaining new blood and a complete

¹ Drawn by Boudier, from an engraving in Vivant Denon. The portico was destroyed about 1820 by the engineers who constructed the sugar refinery at Rodah, and now only a few shapeless fragments of it remain.

relay of chargers from the Egyptian stables; his chances of doing so seemed likely to vanish if brood mares and stallions had everywhere been debilitated by the hardships of war. He reserved a part of the booty for himself, handed over the balance to the priests of Amon at Karnak, and also, before he left, received tribute from Heracleopolis. Pefzââbastit brought him horses, the pick of his stables, slaves laden with gold and silver and precious stones; then burying his face in the dust, he offered worship to his liberator: "Hell had swallowed me up, I was plunged into darkness, and lo, now a light has been given me. Since I have found no man to love me in the day of adversity, or to stand by me in the day of battle, save only thee, O victorious king, who hast torn away the night from above me, I will be thy servant, I and all my house, and Khninsu shall pay tribute into thy treasury. For, as to thee, thou art Harmakhis, chief of the imperishable stars, thou art king, even as he is king, and even as he doth not destroy himself, neither shalt thou destroy thyself!"

The downfall of Khmunu led all who might still have shown resistance in Middle Egypt to lay down their arms also. The fortress of Pisakhmakhpîrî¹ dominated the gorges of Lahunit, and thus commanded the entrance to the Fayum; but the son of Tafnakhti agreed to surrender it, provided he were allowed to march out with the honours

¹ This fortress, which bears a name compounded with that of Osorkon I., must have been rebuilt by that monarch on the site of an earlier fort; the new name remained in use under the XXIInd and XXIIIrd dynasties, after which the old one reappears. It is Illahun, where Petrie discovered the remains of a flourishing town of the Bubastite epoch.

of war. Shortly after, Maïtumu threw open its gates, and its example was followed by Titauî; at Maïtumu there was rioting among the Egyptians in the streets, one party wishing to hold out, the other to surrender, but in the end the latter had their way.¹ Piônkhi discharged his priestly duties wherever he went, and received the local taxes, always being careful to reserve a tenth for the treasury of Amon-Râ; the fact that his army was kept under rigid control, and that he showed great clemency to the vanquished, helped largely to conciliate those who were not bound by close ties of interest to the cause of Tafnakhti. On reaching Memphis, Piônkhi at once had recourse to the persuasive methods which had hitherto served him so well, and entered into negotiations with the garrison. "Shut not yourselves up in forts, and fight not against the Upper Country,² for Shu the god of creation, when I enter, he entereth, and when I go out, he goeth out, and none may repel my attacks. I will present offerings to Phtah and to the divinities of the White Wall, I will honour Sokari in his mysterious coffer, I will contemplate Rîsânbuf,³ then I

¹ Maritumu, or Maïtumu, is the modern Meïdum, associated in the inscription with the characteristic epithet, *Pisokari-Nibu-Suazu*, or "temple of Sokari, master of the transfiguration." Titauî lay exactly on the frontier between Upper and Lower Egypt—hence its name, which signifies "commanding the two regions;" it was in the Memphite nome, and Brugsch identifies it with the Greek city of Acanthos, near Dahshur, but this position appears to me to be too close to Memphis and too far from the boundary of the nome; I should prefer to place Titauî at Kafr el-Ayat or thereabouts.

² *I.e.* against Piônkhi, who was master of the Upper Country, that is, of Thebes and Ethiopia, and the forces from the whole of the valley to the south of Memphis who accompanied him.

³ Lit., "He who is on the South of his Wall," a name given to one of

will return from thence in peace. If ye will trust in me, Memphis shall be prosperous and healthy, even the children shall not cry therein. Behold the nomes of the South; not a soul has been massacred there, saving only the impious who blasphemed God, and these rebels have been executed." This eloquence, however, was of no avail. A detachment of archers, sailors, and engineers sent to make a reconnaissance of the harbour was taken by surprise and routed with loss, and on the following night Tafnakhti suddenly made his appearance on the spot. He had the 8000 men who were defending it paraded before him, and made them a speech, in which he pointed out the great natural strength of the position, the stoutness of the walls and the abundance of provisions; he then mounted his horse, and making his way a second time through the enemy's outposts, headed straight for the Delta in order to levy reinforcements there. The next day, Piönkhi went in person to examine the approaches of the city in which his ancestors had once been throned. There was a full Nile, and the river came right up to the walls. He sailed close in along the whole of the eastern front, and landed on the north, much vexed and discomfited at finding it so strongly fortified. Even the common soldiers were astonished, and began to discuss among themselves the difficulties of the undertaking with a certain feeling of discouragement. It would be necessary, they declared, to open a regular siege, "to make an inclined plane leading to the city, throw up earthworks against its walls, bind ladders, set up masts and the quarters of Memphis, and afterwards applied to the god Phtah, who was worshipped in that quarter.

erect spars all around it." Piônkhï burst into a rage when these remarks were repeated to him: a siege in set form would have been a most serious enterprise, and would have allowed the allied princes time to get together fresh troops. He drove his ships full speed against the line of boats anchored in the harbour, and broke through it at the first onset; his sailors then scaled the bank and occupied the houses which overlooked it. Reinforcements concentrated on this point gradually penetrated into the heart of the city, and after two days' fighting the garrison threw down their arms. The victor at once occupied the temples to save them from pillage: he then purified Memphis with water and natron, ascended in triumph to the temple of Phtah, and celebrated there those rites which the king alone was entitled to perform. The other fortresses in the neighbourhood surrendered without further hesitation. King Auputi of Tentramu,¹ prince Akaneshu,² and prince Petisis tendered the homage of their subjects in person, and the other sovereigns of the Delta merely waited for a demonstration in force on the part of the Ethiopians before following their example. Piônkhï crossed the Nile and marched in state to Heliopolis, there to receive the royal investiture.

¹ Probably the original of the statue discovered by Naville at Tel-el-Yahudiyeh. Tentramu and Taânû, the cities of Auputi, are perhaps identical with the biblical Elîm (*Exod.* xvi. 1) and the Daneon Portus of Pliny on the Red Sea, but Naville prefers to identify Daneon with the Tonu of the *Berlin Papyrus No. 1*. I believe that we ought to look for the kingdom of Auputi in the neighbourhood of Menzaleh, near Tanis.

² Akaneshu ruled over Sebennytos and in the XVIIth nome. Naville discovered at Samannud the statue of one of his descendants, a king of the same name, perhaps his grandson, who was prince of Sebennytos in the time of Psammetichus I.

He offered up prayers at the various holy places along the route, such as the sanctuary of Tumu at Khriâhu and the temple of the Ennead who dwelt in the cavern from which the Northern Nile was supposed to spring; he then crossed over Mount Ahu, bathed his face in the reputed source of the river, and at length penetrated into the dwelling-place of Râ. He ascended the steps leading to the great chapel in order that he might there "see Râ in Hât-Banbonu even himself. All unattended, he drew the bolt, threw open the doors, contemplated his father Râ in Hât-Banbonu, adjusted Râ's boat Mâdît and the Saktit of Shu, then closed the doors again, affixed a seal of clay, and impressed it with the royal signet." He had thus submitted his conduct for the approval of the god in whom all attributes of royalty were vested, and the god had legitimated his claims to universal rule: he was henceforth the master, not merely *de jure* but *de facto* as well, and the kings who had hitherto declined to recognise him were now obliged to bow reverently before his authority.

Osorkon was the first to submit, and did so before the close of Piônkhi's stay at Heliopolis; when the latter pitched his camp near Kahani¹ in the Athribite nome, the nobles of the Eastern Delta, both small and great, came one after another with their followers; among them Patinifi of Pisapti, Paimau of Busiris, Pabîsa of Khriâhu and of Pihâpi,² besides a dozen others. He extended his

¹ Kahani is, perhaps, the modern Kaha, some distance to the north of Qaliub.

² Pisapti stood on the present site of Shaft-el-Hineh. Khriâhu, as we know, formed part of the Heliopolitan nome, and is, very possibly, to be

favour to all alike, merely stipulating that they should give him the best of their horses, and undertake to keep careful watch over the prosperity of their stud farms. But Tafnakhti still held out, and seemed determined to defy him to the end; he had set fire to his palace and taken refuge in the islands on the river, and had provided a hiding-place for himself at Masudît among the marshes on the coast in case of final defeat. A victory gained over him by the Ethiopian generals suddenly induced him to sue for peace. He offered to disband his men and pay tribute, provided he was guaranteed undisturbed possession of Sais and of the western districts of the Delta; he refused, however, to sue for pardon in person, and asked that an envoy should be sent to receive his oath of allegiance in the temple of Nit. Though deserted by his brother princes and allies, he still retained sufficient power to be a thorn in his conqueror's side; his ultimate overthrow was certain, but it would have entailed many a bloody struggle, while a defeat might easily have shaken the fidelity of the other feudatory kings, and endangered the stability of the new dynasty. Piônkhi, therefore, accepted the terms offered him without modification, and asked for no guarantee beyond the oath taken in the presence of the gods. News was brought him about this time that Cynopolis and Aphroditopolis had at last thrown open their gates, and accordingly he summoned his vassals for the last time to his camp near Athribis. With the exception of Tafnakhti, they all obeyed the call, including

identified with Babylon of Egypt, the Fostât of the Arabs; Pihâpi was a place not far from the supposed source of the Southern Nile.

two minor kings of Upper and two of Lower Egypt, together with barons of lesser rank ; but of these, Namrôti alone was admitted to the royal apartments, because he alone was circumcised and ate no fish ; after this the camp was broken up, and the Ethiopians set out on their return journey southwards. Piônkhi may well have been proud of the result of this campaign, both for himself and for his country. The empire of the Pharaohs, which had for the last hundred and fifty years been divided, was now re-established from the confluence of the Niles to the shores of the Mediterranean, but it was no longer Egypt that benefited by the change. It was now, after many years of slavery, the turn of Ethiopia to rule, and the seat of power was transferred from Thebes or Memphis to Napata. As a matter of fact, the fundamental constitution of the kingdom underwent no great modification ; it had merely one king the more to rule over it—not a stranger, as we are often tempted to conclude, when we come to measure these old-world revolutions by our modern standards of patriotism, but a native of the south, who took the place of those natives of the north who had succeeded one another on the throne since the days of Smendes. In fact, this newly crowned son of Râ lived a very long way off ; he had no troops of his own further north than Siut, and he had imposed his suzerainty on the rival claimants and reigning princes without thereby introducing any change in the constitution of the state. In tendering their submission to him, the heads of the different nomes had not the slightest intention of parting with their liberty ; they still retained it, even though

nominally dependent, and continued, as in the past, to abuse it without scruple. Namrôti was king at Khmunu, Pefzââbastit at Khninsu, Aputi at Tentramu, and Osorkon III. at Bubastis; the prestige investing the Tanite race persisted so effectively that the annalists give to the last-named precedence over the usurpers of the Ethiopian dynasty; the Tanites continued to be the incarnate representatives of legitimate power, and when Osorkon III. died, in 732, it was his son Psamutis who was regarded as the Lord of Egypt. Tafnakhti had, in his defeat, gained formal recognition of his royalty. He was no longer a mere successful adventurer, a hero of the hour, whose victories were his only title-deeds, whose rights rested solely on the argument of main force. Piônkhi, in granting him amnesty, had conferred official investiture on him and on his descendants. Henceforth his rule at Sais was every whit as legitimate as that of Osorkon at Bubastis, and he was not slow in furnishing material proof of this, for he granted himself cartouches, the uræus, and all the other insignia of royalty. These changes must have been quickly noised abroad throughout Asia. Commercial intercourse between Syria and Egypt was maintained as actively as ever, and the merchant caravans and fleets exported with regularity the news of events as well as the natural products of the soil or of industry. The tidings of an Ethiopian conquest and of the re-establishment of an undivided empire in the valley of the Nile, coming as they did at the very moment when the first effects of the Assyrian revival began to be so keenly felt, could not fail to attract the attention and arouse the hopes of Syrian

statesmen. The Philistines, who had never entirely released themselves from the ties which bound them to the Pharaohs of the Delta, felt no repugnance at asking for a



KING TAFNAKHTI PRESENTS A FIELD TO TUMU AND TO BASTIT.¹

renewal of their former protection. As for the Phœnicians, the Hebrews, Edom, Moab, Ammon, and Damascus, they began to consider whether they had not here, in Africa, among the members of a race favourably disposed towards

¹ Drawn by Boudier, from Mallet's photograph of the stele in the Museum at Athens.

them by the memories of the past and by its ambition, hereditary allies against Nineveh. The fact that Egypt was torn by domestic dissensions and divided into a score of rival principalities in no way diminished their traditional admiration for its wealth or their confidence in its power; Assyria itself was merely an agglomeration of turbulent provinces, vassal cities, and minor kingdoms, artificially grouped round the ancient domain of Assur, and yet the convulsions by which it was periodically shaken had not prevented it from developing into the most formidable engine of war that had ever threatened the peace of Asia. The African hosts, whether led by ordinary generals or by a king of secondary rank, formed none the less a compact army well fitted by numbers and organisation to hold its own against any forces which Tiglath-pileser might put into the field; and even should the supreme Pharaoh be unwilling to throw the full weight of his authority into the balance, yet an alliance with one of the lesser kings, such as the lord of Sais or of Bubastis, would be of inestimable assistance to any one fortunate enough to secure it. It is true that, in so far as the ultimate issue was concerned, there was little to be gained by thus pitting the two great powers together and persuading one to fight against the other; the victor must, in the long run, remain master alike of those who had appealed for help and of those who had fought against him, and if Egypt emerged triumphant, there would be nothing for it but to accept her supremacy. In either event, there could be no question of independence; it was a choice between the hegemony of Egypt or that of Assyria.

From the moment that Tiglath-pileser had made his appearance on the northern horizon, the nations of Southern Syria had instinctively looked to Pharaoh for aid. There seems to have been an Egyptian faction in Samaria, even during the disorders which broke out after the death of Jeroboam II., and perhaps it was a hope of overcoming it easily which led Menahem of his own accord to invoke the still remote suzerainty of Nineveh, after the fall of Unki in 738;¹ later on, when Pekah had assassinated Pekahiah and entered into alliance with Rezin, he adopted the view of those who saw no hope of safety save from the banks of the Nile, his only reason for doing so being, apparently, because the kings of the fallen dynasty had received support from the valley of the Tigris. Hosea continually reproached his countrymen with this vacillating policy, and pointed out the folly of it: "Ephraim is like a silly dove without understanding; they call unto Egypt, they go unto Assyria; when they shall go I will spread My net upon them," said the Eternal.² They were to be given up to Assyria and dispersed, and while some were to go

¹ The existence of an Egyptian faction at this period has been admitted by Kittel. Winckler has traced to the Arabian or Idumæan Muzri everything previously referred to Egypt. His arguments seem to me to be, in many cases, convincing, as I shall point out where necessary, but I think he carries his theory too far when he systematically excludes Egypt and puts Muzri in its place. Egypt, even in its decadent state, was a far more important power than the Arabian Muzri, and it seems unreasonable to credit it with such a limited share in the politics of the time. I cannot believe that any other power is intended in most of those passages in the Hebrew writings and Assyrian inscriptions in which the words Mizraim and Muzri occur.

² *Hos.* vii. 11, 12.

into Assur and eat unclean food, Ephraim was to return into Egypt; "for, lo, they are gone away from destruction, yet Egypt shall gather them up, Memphis shall bury them."¹ Nevertheless, they persisted in negotiating with Egypt, and though there was as yet no formal alliance between Samaria and Sais or Tanis, their relations were so close that no enemy of Israel could look for protection from Psamuti or his vassals. Ahaz had, therefore, nothing to hope from this quarter, and was compelled by the force of circumstances to throw himself into the arms of Assyria, if he decided to call in outside aid at all. His prophets, like those of Pekah, strenuously forbade him to do so, and among them was one who was beginning to exert a marvellous influence over all classes of society—Isaiah, the son of Amoz. He had begun his career in the year that Uzziah died,² and had continued to prophesy without interruption during the brief reign of Jotham.³ When Jahveh first appeared to him, in the smoke of the altar, seated on a throne and surrounded by seraphim, a sense of his own unworthiness filled him with fear, but an angel purified his lips with a live coal, and he heard the voice of the Lord saying, "Whom shall I send, and who will go for us?" and he replied, "Here am I; send me," whereupon Jahveh gave him this message: "Hear ye

¹ *Hos.* ix. 3-6.

² *Isa.* vi. 1.

³ The fragments which can be assigned to this period now occur as follows: chap. ii. 2-5 (verses 2-4 are also found in *Micah* iv. 1-3, and were, perhaps, borrowed from some third prophet), ii. 6-22, iii., iv., v. 1-24 (the Parable of the Vineyard), and lastly, chap. vi., in so far as the substance is concerned; it seems to have been put into its present form long after the events.

indeed, but understand not; and see ye indeed, but perceive not. Make the heart of this people fat, and make their ears heavy, and shut their eyes; lest they see with their eyes and hear with their ears, and understand with their heart, and turn again and be healed." Then the prophet asked, "Lord, how long?" And Jahveh answered, "Until cities be waste without inhabitant and houses without man, and the land become utterly waste, and Jahveh have removed men far away, and the forsaken places be many in the midst of the land. And if there be yet a tenth in it, it shall be eaten up; as a terebinth, and as an oak, whose stock remaineth when they are felled, so the holy seed is the stock thereof." ¹ Judah, though less powerful, was quite as corrupt as his brethren of Israel, and the divine wrath threatened him no less than them; it rested with himself, however, to appease it by repentance, and to enter again into divine favour after suffering his punishment; the Eternal would then gather together on Mount Sion those of His faithful people who had survived the crisis, and would assure them a long period of prosperity under His law. The prophet, convinced that men could in no wise alter the decrees of the Highest, save by repentance alone, was astonished that the heads of the state should strive to impede the progress of events that were happening under their very eyes, by the elaborately useless combinations of their worldly diplomacy. To his mind, the invasion of Pekah and Rezin was a direct manifestation of the divine anger, and it filled him with indignation that the king should hope to escape from it

¹ *Isa.*, vi. 9-13.

by begging for an alliance against them with one of the great powers: when Jahveh should decide that the punishment was sufficient for the crime, He would know how to shatter His instruments without any earthly help. Indeed, Isaiah had already told his master, some days before the allied kings appeared, while the latter was busy superintending the works intended to supply Jerusalem with water, to "Take heed, and be quiet; fear not, neither let thy heart be faint, because of these two tails of smoking firebrands.¹ . . . Because Syria hath counselled evil against thee, Ephraim also, and the son of Remaliah, saying, Let us go up against Judah, hem it in, carry it by storm, and set up the son of Tabeel as king: thus saith the Lord God, It shall not stand, neither shall it come to pass."² If, however, the course of the divine justice was to be disturbed by the intervention of a purely human agency, the city would doubtless be thereby saved, but the matter would not be allowed to rest there, and the people would suffer even more at the hands of their allies than they had formerly endured from their enemies. "Behold, a virgin shall conceive and bear a son, and shall call his name Immanuel—God with us. . . . For before the child shall know to refuse the evil and choose the good, the land whose two kings thou abhorrest shall be forsaken," and yet "Jahveh shall bring upon thee, and upon thy people, and upon thy father's house, days that have not come,

¹ An explanatory gloss, "the fierce anger of Rezin and Syria and of the son of Remaliah," which formed no part of the original prophecy, is here inserted in the text.

² *Isa.* vii. 1-9.

from the day that Ephraim departed from Judah.”¹ And then, employing one of those daring apologues, common enough in his time, the prophet took a large tablet and wrote upon it in large letters two symbolical names—*Spoil-speedeth, Prey-hasteth*—and set it up in a prominent place, and with the knowledge of credible witnesses went in unto the prophetess his wife. When the child was born in due course, Jahveh bade him call it *Spoil-speedeth, Prey-hasteth*, “for before he shall have knowledge to cry, My father, and, My mother, the riches of Damascus and the spoil of Samaria shall be carried away before the King of Assyria.” But the Eternal added, “Forasmuch as this people hath refused the waters of Shiloah that go softly, and rejoice in Rezin and Remaliah’s son; now therefore, behold, the Lord bringeth up upon them the waters of the river [the Euphrates], strong and many:² and he shall come over all his channels, and go over all his banks: and he shall sweep onward into Judah; he shall overflow and pass through; he shall reach even to the neck, and the stretching of his wings shall fill the breadth of thy land, O Immanuel [God-with-us]!”³

Finding that Egypt was in favour of his adversaries, Ahaz, in spite of the prophet’s warnings, turned to Assyria.⁴ At one time he had found himself so hard pressed that

¹ *Isa.* vii. 10-17.

² A marginal gloss has here been inserted in the text, indicating that it was “the King of Assyria and all his glory” that the prophet referred to.

³ *Isa.* viii. 1-8.

⁴ The following portions of Isaiah are accepted as belonging to the period of this Syrian war: in addition to chap. vii., chaps. viii.-ix. 6; xi. 1-9; xxii. 1-11; i. 4-9, 18-32; to these Kuenen adds chap. xxiii. 1-14.

he invoked the aid of the Syrian gods, and made his eldest son pass through the fire in order to propitiate them:¹ he collected together all the silver and gold he could find in his own treasury or in that of the temple and sent it to Tiglath-pileser, with this message: "I am thy servant and thy son: come up and save me out of the hand of the King of Syria, and out of the hand of the King of Israel, which rise up against me."² Tiglath-pileser came in haste, and Rezin and Pekah, at the mere tidings of his approach, desisted from their attack on Jerusalem, separated, and retired each to his own kingdom. The Assyrian king did not immediately follow them up. He took the road leading along the coast, after leaving the plains of the middle Orontes, and levied tribute from the Phœnician cities as he passed; he then began by attacking the western frontier of Israel, and sent a body of troops against the Philistines, who were ceaselessly harassing Judah. Hannon, King of Gaza, did not await the attack, but fled to Egypt for safety, and Ahaz breathed freely, perhaps for the first time since his accession. This, however, was only a beginning; the real struggle took place in the following year, and was hotly contested. In spite of the sorry pass to which its former defeats and present discords had brought it, Damascus still possessed immense wealth, and its army, when reinforced by the Arabian and Israelite contingents,

¹ *2 Kings* xvi. 3 (cf. *2 Chron.* xxviii. 3). There is nothing to indicate the date, but most historians place the event at the beginning of the Syrian war, a little before or during the siege.

² *Kings* xvi. 7, 8; cf. *2 Chron.* xxviii. 16, 20, 21.

was capable of holding its own for a long time against the battalions of Assyria, even if it could not hope to conquer them. Unfortunately for its chances, Rezin had failed to inherit the military capacity of his great predecessors, Ben-hadad and Hazael; he allowed Tiglath-pileser to crush the Hebrews without rendering them any effective assistance. Pekah fought his best, but he lost, one after another, the strongholds which guarded his northern frontier—Ijon, Abel-beth-maacah, Janoah, Kedesh, and Hazor; he saw the whole of Naphtali and Gilead laid waste, and their inhabitants carried off into Assyria without his being able to prevent it; he himself being obliged to evacuate Samaria and take refuge in the mountains almost unattended. Judah followed, with mingled exultation and disquietude, the vicissitudes of the tragic drama which was thus enacted before its eyes, and Isaiah foretold the speedy ruin of the two peoples who had but yesterday threatened to enslave it. He could already see the following picture in his mind's eye: "Damascus is taken away from being a city, and it shall be a ruinous heap. The cities of Aroêr are forsaken: they shall be for flocks, which shall lie down, and none shall make them afraid.¹ The fortress also shall cease from Ephraim, and the kingdom from Damascus, and the remnant of Syria: they shall be as the glory of the children of Israel, saith the Lord

¹ Both of these Aroêrs lay beyond Jordan—one in Reuben, afterwards Moab (*Judg.* xi. 26; *Jer.* xlvi. 19); the other in Ammon, afterwards Gad (*Josh.* xiii. 25; *2 Sam.* xxiv. 5); here they stand for the countries beyond Jordan which Tiglath-pileser had just laid waste. The tradition preserved in *1 Chron.* v. 26 stated that these inhabitants of Gad and Reuben were led into captivity by Pul, *i.e.* Tiglath-pileser.

of hosts! And it shall come to pass in that day, that the glory of Jacob shall be made thin, and the fatness of his flesh shall wax lean. And it shall be as when the harvestman gathereth the standing corn, and his arm reapeth the ears; yea, it shall be as when one gleaneth ears in the valley of Rephaim. Yet there shall be left therein gleanings, as the shaking of an olive tree, two or three berries in the top of the uppermost bough, four or five in the outmost branches of a fruitful tree, saith Jahveh, the God of Israel! . . . In that day shall his strong cities be as the forsaken places in the wood, and on the mountain top, which were forsaken from before the children of Israel:¹ and it shall be as a desolation. For thou hast forgotten the God of thy salvation.”² Samaria was doomed to helplessness for many a day to come, if not for ever, but it had taken a whole year to lay it low (733); Tiglath-pileser returned in 732, and devoted yet another year to the war against Damascus. Rezin had not been dismayed by the evil fortune of his friends, and had made good his losses by means of fresh alliances. He had persuaded first Mutton II. of Tyre, then Mitinti of Askalon, and with the latter a section of the Philistines, to throw in their lot with him; he had even won over Shamshieh, queen of the Arabs, and with her a number of the most warlike of the desert tribes; for himself, he had taken up a position on the further side of Anti-Lebanon, and kept strict watch from

¹ This is probably an allusion to the warlike exploits performed during Rezin and Pekah's invasion of Judæa, a year or two previously.

² *Isa.* xvii. 1-6, 9, 10.

Mount Hermon on the roads leading from the valley of the Jordan to the plains of the Abana, in order to prevent the enemy from outflanking him and taking him in the rear. But all to no purpose; Tiglath-pileser bore directly down upon him, overwhelmed him in a pitched battle,



MOUNT HERMON.¹

obliged him to take refuge behind the walls of Damascus, and there besieged him. The city was well fortified, amply supplied with provisions, and strongly garrisoned; the siege was, therefore, a long one, and the Assyrians filled up the time by laying waste the fertile country at the foot of Anti-Lebanon. At last Rezin yielded, gave himself up unconditionally, and was forthwith executed: eight thousand of his followers were carried off to

¹ Drawn by Bondier, from a photograph brought back by Lortet.

Kîr, on the confines of Elam,¹ his kingdom was abolished, and a Ninevite governor was installed in his palace, by whom the former domain of Damascus and the territory lately wrested from Israel were henceforth to be administered. The coalition he had formed did not long survive its leader.² Mutton hastily came to an understanding with the conqueror; Mitinti, like Hannon, fled into Egypt, and his place was taken by Rukibtu, a partisan of Assyria. Hoshea, son of Elah, rebelled against Pekah, assassinated him, and purchased the right to reign over what was left of Israel for ten talents of gold.⁴ Shamshieh alone held out.



AN ARAB.³

¹ *2 Kings* xvi. 9. Kîr is generally located in Armenia, Media, or Babylonia; a passage in Isaiah (xxii. 6), however, seems to point to its having been somewhere in the direction of Elam, and associated with the Aramæans on the banks of the Tigris. The Assyrian monuments have not, as yet, yielded confirmation of the details given by the *Book of the Kings* in regard to the captivity of the inhabitants of Damascus. A fragmentary tablet, giving an account of the death of Reziu, was discovered by H. Rawlinson, but it was left in Assyria, and no one knows what has since become of it.

² The following is a list of the kings of Damascus from the time of David, as far as is known up to the present time:—

REZIN I.	HAZAEI.
KHEZIÔN?	BEN-HADAD III.
TABRIMMÔN.	MARÎ.
BEN-HADAD I.
ADADIDRI (BEN-HADAD II.).	REZIN II.

³ Drawn by Faucher-Gudin, from Layard.

⁴ *2 Kings* xv. 30. The inscription published by H. Rawlinson, merely

She imagined herself to be safe among the sands of the desert, and it never occurred to her that the heavy masses of the Assyrian army would dream of venturing into these solitudes. Detachments of light cavalry were sent in pursuit of her, and at first met with some difficulties; they were, however, eventually successful; the Armenian and Cappadocian steeds of the Ninevite horsemen easily



ARAB MEHARIS RIDDEN DOWN BY THE ASSYRIAN CAVALRY.¹

rode down the queen's *meharis*. Their success made a great impression on the Arab tribes, and induced the Mashaî, Timaî Sabæans, Khaiapæans, Badanæans, and Khattæans to bend the knee before Assyria. They all sent envoys bearing presents of gold and silver, camels, both male and female, and spices:² even the Muzri,

states that "they overthrew Pekah, their king, and I promoted Auzi [to the kingship] over them. I received [from him] X talents of gold and . . . talents of silver. . . ."

¹ Drawn by Faucher-Gudin, from the bas-relief reproduced by Layard.

² Delitzsch has identified the names of several of these races with names mentioned in the Bible, such as the Temah, Massah, Ephah, Sheba,



Arab School



whose territory lay to the south of the Dead Sea, followed their example, and a certain Idibiel was appointed as their chief.¹ While his lieutenants were settling outstanding issues in this fashion, Tiglath-pileser held open courts at Damascus, where he received the visits and homage of the Syrians. They came to assure themselves by the evidence of their own eyes of the downfall of the power which had for more than one hundred years checked the progress of Assyria. Those who, like Uassarini of Tabal, showed any sign of disaffection were removed, the remainder were confirmed in their dignities, subject to payment of the usual tribute, and Mutton of Tyre was obliged to give one hundred talents of gold to ransom his city. Ahaz came to salute his preserver, and to obtain a nearer view of the soldiers to whom he owed continued possession of Jerusalem; ² the kings of Ammon, Moab, Edom, and Askalon, the Philistines and the nomads of the Arabian desert, carried away by the general example, followed the lead of Judah, until there was not a single prince or lord of a city from the Euphrates to the river of Egypt who had not acknowledged himself the humble vassal of Nineveh.

With the downfall of Rezin, Syria's last hope of recovery had vanished; the few states which still enjoyed some show of independence were obliged, if they wished to retain it, to make a parade of unalterable devotion to

¹ The name Muzri, as Winckler has shown, here refers, not to Egypt, but to a canton near Edom, the Nabatea of the Greco-Roman geographers.

² *2 Kings* xvi. 10-12. The *Nimroud Inscript.* merely mentions his tribute among that of the Syrian kings.

their Ninevite master, or—if they found his suzerainty intolerable—had to risk everything by appealing to Egypt for help.

Much as they may have wished from the very first to do so, it was too early to make the attempt so soon after the conference at Damascus; Tiglath-pileser had, therefore, no cause to fear a rebellion among them, at any rate for some years to come, and it was just as well that this was so, for at the moment of his triumph on the shores of the Mediterranean his interests in Chaldæa were threatened by a serious danger. Nabonazîr, King of Karduniash, had never swerved from the fidelity which he had sworn to his mighty ally after the events of 745, but the tranquillity of his reign had been more than once disturbed by revolt. Borsippa itself had risen on one occasion, and endeavoured to establish itself as an independent city side by side with Babylon.

When Nabonazîr died, in 734, he was succeeded by his son Nabunâdinzîri, but at the end of a couple of years the latter was assassinated during a popular outbreak, and Nabushumukîn, one of his sons, who had been implicated in the rising, usurped the crown (732). He wore it for two months and twelve days, and then abdicated in favour of a certain Ukînzîr.¹ The latter was chief of the

¹ The following is as complete a list as can at present be compiled of this Babylonian dynasty, the eighth of those registered in Pinches' *Canons* (cf. Rost, *Untersuch. zur altorient. Gesch.*, p. 27):—

NABU-KÎNABAL?	}	NABU-SHUMISHKUN I.
.....	
.....		NABU-ABAL-IDDINA.
SHAMASH-MUDANNIQ.		MARDUK-NÂDIN-SHUMU.

Bit-Amukkâni, one of the most important among the Chaldæan communities;¹ the descendants of the Aramæan nomads were thus once more placed upon the throne, and their accession put an end to the relations which had existed for several centuries between Assyria and Karduniash. These marauders, who had always shown themselves impatient of any settled authority, and had never proffered more than a doubtful submission to even the most triumphant invader, were not likely to accept the subordinate position which members of the presiding dynasty had been, for the most part, content to occupy. It was more probable that they would, from the very first, endeavour to throw off the suzerainty of Nineveh. Tiglath-pileser gave the new dynasty no time to settle itself firmly on the throne: the year after his return from Syria he got together an army and marched against it. He first cleared the right bank of the Tigris, where the Pukudu (Pekod) offered but a feeble resistance; he annexed their territory to the ancient province of Arrapkha, then crossed the river

MARDUK-BALÂTSUIKBI.

BAU-AKHIDDIN?

.
.
.

.
NABU-SHUMISHKUN II.
NABU-NÂZÎR (NABONASSAR).
NABU-NÂDIN-ZÎRI.
NABU-SHUMUKÎN.

It included twenty-two kings, and lasted for about three hundred and fifty years.

¹ The chronicle is silent with regard to the origin of Ukînzîr, but Tiglath-pileser, who declines to give him the title of "King of Babylon," says that he was *mar Amukkâni* = son of Amukkâni. Pinches' *Canon* indicates that Ukînzîr belonged to a dynasty the name of which may be read either Shashi or Shapi. The reading Shapi at once recalls the name of Shapia, one of the chief cities of the Bit-Amukkâni; it would thus confirm the evidence of the Nimroud Inscription.

and attacked the Kaldi scattered among the plains and marshes of the Shatt el-Haî. The Bît-Shilâni were the first to succumb; their king Nabushabshi was impaled before one of the gates of his capital, Sarrabânu, the town itself was taken by storm, plundered and dismantled, and 55,000 of its inhabitants were led captive into Assyria. After the Bît-Shilâni, came the turn of the Bît-Shaali. Dur-Illataî, their capital, was razed to the ground, and its



A KALDU.¹

population, numbering 50,400 men and women, was deported. Their chief, Lakiru, who had shown great bravery in the struggle, escaped impalement, but was sent into captivity with his people, a Ninevite governor being appointed in his place. Ukînzîr, who was, as we know, hereditary prince of the Bît-Amuk-kâni, came up in haste to defend his appanage, and threw himself into his fortress at Shapîa: Tiglath-pileser cut down the gardens and groves of palms which lent it beauty, burnt the surrounding farms and villages, and tried, without success, to make a breach in the walls; he still, however, maintained the siege, but when winter came on and the place still held out, he broke up his camp and retreated in good order, leaving the districts which he had laid waste occupied by an Assyrian force. Before his departure, he received homage and tribute from most of the Aramæan chiefs, including those of Balasu and the Bît-Dakkuri, of Nadînu, and even of the Bît-Yakîn and Merodaeh-baladan, whose ancestors had never before

¹ Drawn by Faucher-Gudin, from a woodcut published by Tomkins.

“kissed the foot” of an Assyrian conqueror. In this campaign he had acquired nearly three-fourths of the whole Babylonian kingdom; but Babylon itself still refused to yield, and it was no easy task to compel it to do so. Tiglath-pileser spent the whole of the year 730 in preparing for another attack, and in 729 he again appeared in front of Shapîa, this time with greater success: Ukînzîr fell into his hands, Babylon opened its gates, and he caused himself to be proclaimed King of Sumir and Akkad within its walls.¹ Many centuries had passed since the two empires had been united under the rule of a single master, or an Assyrian king had “taken the hands of Bel.” Tiglath-pileser accepted the condition attached to this solemn investiture, which obliged him to divide his time between Calah and Babylon, and to repeat at every festival of the New Year the mystic ceremony by which the god of the city confirmed him in his office.² His Babylonian subjects seem to have taken a liking to him, and perhaps in order to hide from themselves their dependent condition, they shortened his purely Assyrian name of Tukulti-abal-esharra into the familiar sobriquet of Puru or Pulu, under which appellation the native chroniclers later on inscribed him in the official list of kings: he did not long survive his triumph, but died

¹ Contemporary documents do not furnish us with any information as to these events. The *Eponym Canon* tells us that “the king took the hands of Bel.” Pinches’ *Chronicle* adds that “in the third year of Ukînzîr, Tiglath-pileser marched against Akkad, laid waste the Bit-Amukkâni, and took Ukînzîr prisoner; Ukînzîr had reigned three years in Babylon. Tiglath-pileser followed him upon the throne of Babylon.”

² The *Eponym Canon* proves that in 728 B.C., the year of his death, he once more took the hands of Bel.

in the month of Tebeth, 728 B.C., after having reigned eighteen years over Assyria, and less than two years over Babylon and Chaldæa.

The formulæ employed by the scribes in recording historical events vary so little from one reign to another, that it is, in most cases, a difficult matter to make out, under the mask of uniformity by which they are all concealed, the true character and disposition of each successive sovereign. One thing, however, is certain—the monarch who now came upon the scene after half a century of reverses, and in a brief space restored to his armies the skill necessary to defeat such formidable foes as the Armenians or the Syrians of Damascus, must have been an able general and a born leader of men. Yet Nineveh had never suffered long from a lack of capable generals, and there would be little to distinguish Tiglath-pileser from any of his predecessors, if we could place nothing more than a few successful campaigns to his credit. His claim to a pre-eminent place among them rests on the fact that he combined the talents of the soldier with the higher qualities of the administrator, and organised his kingdom in a manner at once so simple and so effective, that most of the Oriental powers down to the time of the Grecian conquest were content to accept it as a model. As soon as the ambition of the Assyrian kings began to extend beyond the region confined between the Khabur and the Greater Zab, they found it necessary to parcel out their territory into provinces under the authority of prefects for the purpose of preserving order among the vanquished peoples, and at the same

time of protecting them from the attacks of adjacent tribes; these representatives of the central power were supported by garrisons, and were thus enabled to put down such minor insurrections as broke out from time to time. Some of these provinces were already in existence in the reigns of Shalmaneser or Tiglath-pileser I.; after the reverses in the time of Assurirba, their number decreased, but it grew rapidly again as Assur-nazir-pal and Shalmaneser III. gradually extended the field of their operations and of their victories. From this epoch onwards, the monuments mention over a score of them, in spite of the fact that the list thus furnished is not a complete one; the provinces of which we know most are those whose rulers were successively appointed to act as *limmi*, each of them giving their name to a year of a reign. Assyria proper contained at least four, viz. Assur (called *the country*, as distinguished from all others), Calah, Nineveh, and Arbela. The basin of the Lesser Zab was divided into the provinces of Kakzi, Arrapkha, and Akhizukhîna;¹ that of the Upper Tigris into those of Amidi, Tushkhân, and Gôzan. Kirruri was bounded by Mazamua, and Mazamua by Arrapkha and Lake Urumiah. We hear of the three spheres of Nazibina (Nisibis), Tela, and Razappa in Mesopotamia,² the two former on the southern watersheds of the Masios, on the highways leading into Syria;

¹ Akhizukhîna is probably identical with Arzukhîna = "the City of Zukhîna," which is referred to as being situated in the basin of the Lesser Zab.


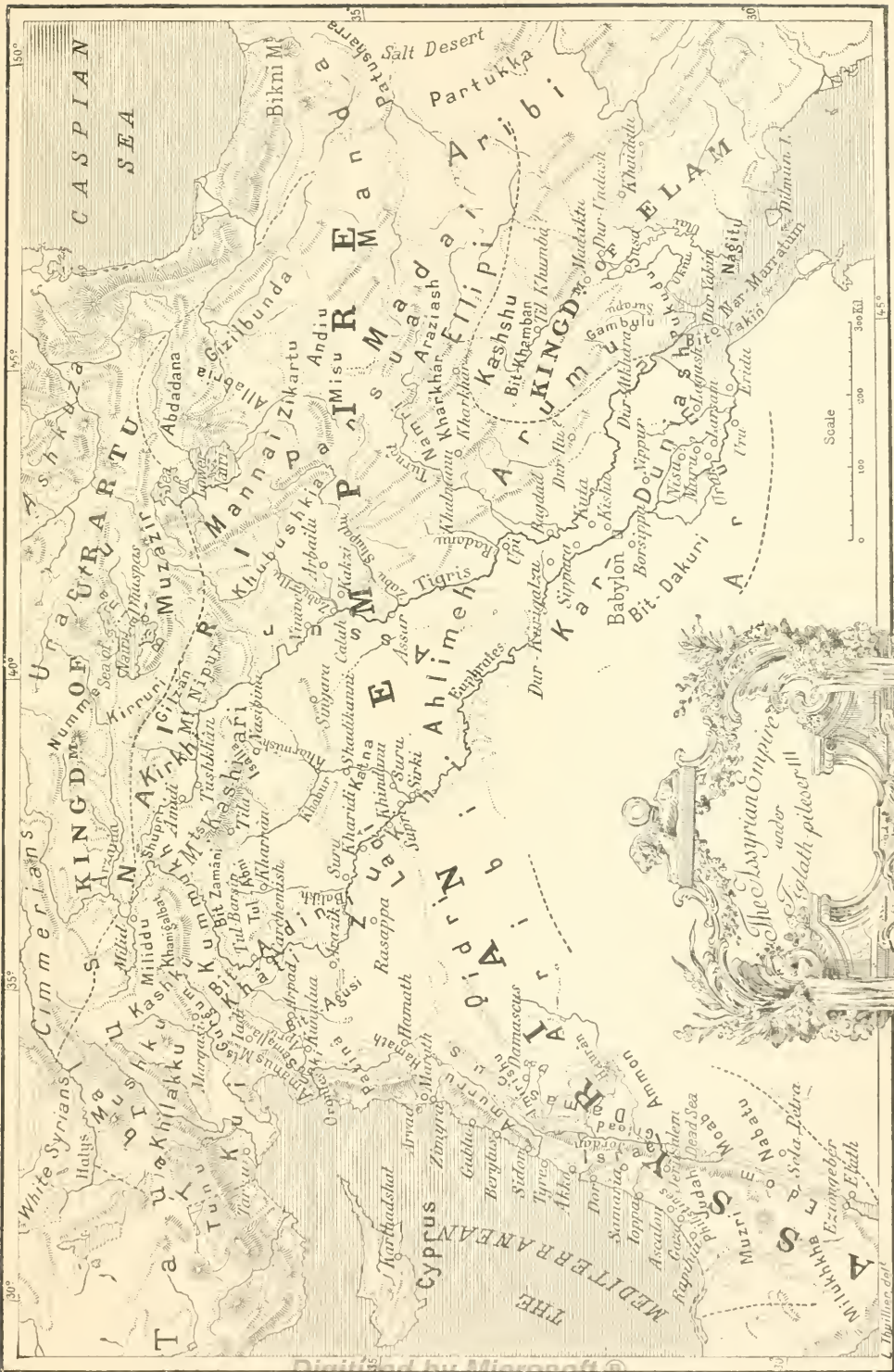
² Razappa is the biblical Rezep (2 *Kings* xix. 12; *Isa.* xxxvii. 12) and the Resapha of Ptolemy, now Er-Rasafa, to the south of the Euphrates, on one of the routes leading to Palmyra.

the latter to the south of the Euphrates, in the former kingdom of the Laqî. Most of them included—in addition to the territory under the immediate control of the governor—a number of vassal states, kingdoms, cities, and tribes, which enjoyed a certain measure of independence, but were liable to pay tribute and render military service. Each new country was annexed, as soon as conquered, to the nearest province, or, if necessary, was converted into a distinct province by itself; thus we find that Assur-nazir-pal, after laying hands on the upper valleys of the Radanu and the Turnat, rebuilt the ruined city of Atlîla, re-named it Dur-Assur, placed a commandant, cavalry, and eunuchs there, and established within it storehouses for the receipt of contributions from the neighbouring barbarians. He followed the same course on each occasion when the fortune of war brought him fresh subjects;¹ and his successors, Shalmaneser III., Samsi-rammân IV., and Rammân-nirâri did the same thing in Media, in Asia Minor, and in Northern Syria;² Tiglath-pileser III. had only to follow their example and extend the application of their system to the countries which he gradually forced to submit to his rule.³ In his case, however, certain elements came into play which forced

¹ We read of the appointment of a governor in Bit-Khalupi, at Tushkhân, in Nairi, and in the country of the Patinâ.

² The territory of the Bit-Adini was converted into a province by Shalmaneser III.

³ We find the formation of an Aramaean province, with Kar-Assur as its capital, mentioned in the *Annals of Tiglath-pileser III.* Provinces were also established in Media, in Unki, in the basin of the Orontes, and in Lebanon, from nineteen districts formerly belonging to Hamath, six maritime provinces in Northern Phœnicia and in Cœle-Syria, in Galilee, at Gaza.



him to modify several of their methods, and to have recourse to others which they had seldom or never employed. The majority of the countries hitherto incorporated had been near enough to the capital—whether it were Assur, Calah, or Nineveh—to permit of strict watch being kept for any sign of disaffection, and they could be promptly recalled to order if they attempted to throw off the yoke. These provinces were, moreover, of moderate area and sparsely populated: once drawn within the orbit of Assyria's attraction, they were unable to escape from its influence by their own unaided efforts; on the contrary, they gradually lost their individuality, and ended by becoming merged in the body of the nation. The Aramæan tribes of the Khabur and the Balikh, the Cossæans of the Turnat, the marauding shepherds of the Gordyæan hills and the slopes of the Masios, gradually became assimilated to their conquerors after a more or less protracted resistance, till at length—in spite of differences of origin, creed, and speech—they became the best of Assyrians, every whit as devoted to the person of their king and as jealous of his honour as the aboriginal Assyrians themselves. A similar result could not be looked for in the case of the cities recently subdued. It was not to be expected that Babylon and Damascus—to name but two of the most important—would allow themselves to be influenced and to become reconciled to their lot by artifices which had been successful enough with the Medes and in the country of Tul-Abnî.

To take the case of Babylon first. It was no mere conglomeration of tribes, nor a state of minor importance,

but an actual empire, nearly as large as that of Assyria itself, and almost as solidly welded together. It extended from the Turnat and the mountains of Elam to the Arabian desert and the Nâr-Marratûm, and even though the Cossæans, Elamites, Kaldâ, Sumerians, Akkadians, and other remnants of ancient peoples who formed its somewhat motley population, had dwelt there for centuries in a state of chronic discord, they all agreed—in theory, at any rate—in recognising the common suzerainty of Babylon. Babylon was, moreover, by general acknowledgment, the ancient metropolis to which Assyria owed its whole civilisation; it was the holy city whose gods and whose laws had served as a prototype for the gods and laws of Assyria; from its temples and its archives the Assyrian scribes had drawn such knowledge as they had of the history of the ancient world, their religious doctrines and ceremonies, their methods of interpreting the omens and of forecasting the future—in short, their whole literature, both sacred and profane. The King of Nineveh might conquer Babylon, might even enter within its gates in the hour of triumph, and, when once he had it at his mercy, might throw down its walls, demolish its palaces, destroy its *ziggurat*, burn its houses, exterminate or carry off its inhabitants, and blot out its name from the list of nations; but so long as he recoiled from the sacrilege involved in such irreparable destruction, he was not merely powerless to reduce it to the level of an ordinary leading provincial town, such as Tela or Tushikhân, but he could not even deprive it in any way of its rank as a capital, or hope to make it

anything less than the second city of his empire. As long as it remained in existence, it necessarily took precedence of all others, thanks to its extensive area, the beauty and antiquity of its buildings, and the number of its inhabitants. The pride of its nobles and priests, subdued for a moment by defeat, would almost instantly have reasserted itself, had the victor sought to lower the dignity of their city; Babylon only consented to accept an alien master provided he bowed himself respectfully before its superiority, and was willing to forget that he was a stranger within its gates, and was ready to comply with its laws and masquerade as a Babylonian. Tiglath-pileser III. never dreamt, therefore, of treating the Babylonians as slaves, or of subordinating them to their Assyrian descendants, but left their liberties and territory alike unimpaired. He did not attempt to fuse into a single empire the two kingdoms which his ability had won for him; he kept them separate, and was content to be monarch of both on similar terms. He divided himself, as it were, into two persons, one of whom reigned in Calah, while the other reigned in Karduniash, and his Chaldæan subjects took care to invest this dual *rôle*—based on a fiction so soothing to their pride—with every appearance of reality; he received from them, together with all the titles of the Babylonian kings, that name of Pulu, which later on found its way into their chronicles, and which was so long a puzzle to historians, both ancient and modern. Experience amply proved that this was the only means by which it was possible to yoke temporarily together the two great powers of

the Euphrates and the Tigris. Among the successors of Tiglath-pileser, the only sovereigns to rule over Babylon without considerable difficulty were those who followed the precedent set by him and were satisfied to divide their functions and reign as dual kings over a dual kingdom.¹ This combination, while gratifying to the ambition of its rulers, was, perhaps, more a source of loss than of gain to Assyria itself. It is true that the power of Karduniash had decreased under the previous dynasty, but it had still been strong enough to hold back the Aramæans of the Persian Gulf on one side, and the Elamite hordes on the other. It lay like a broad barrier between these barbarians and the cities of the Middle Tigris; when an unusually vigorous attack compelled it to give way at some point, it appealed to Nineveh for help, and an Assyrian army, entering the country at the fords of the Zab, hastened to drive back the aggressors to the place from which they had set out. When, however, the kings of Assyria had become kings of Babylon as well, the situation was altered. Several branches of the Kaldâ had hitherto held possession of the city, and still possessed representatives and allies among the other tribes, especially among the Bit-Yakin, who believed themselves entitled to reassert their supremacy within it. The Elamite princes, on their part, accustomed to descend at will into the plains that lay between the Tigris and the

¹ This was so in the case of Tiglath-pileser III.'s immediate successor, Shalmaneser V., of Esarhaddon, and of Assur-bani-pal; Shalmaneser was known at Babylon by the name of Ululai, Assur-bani-pal by that of Kandalanu.

Euphrates, and to enrich themselves by frequent raids, could not make up their minds to change the habits of centuries, until they had at least crossed swords with the new despot, and put his mettle to the test. The Ninevite King of Babylon was thus in duty bound to protect his subjects against the same enemies that had ceaselessly harassed his native-born predecessors, and as the unaided resources of Karduniash no longer enabled him to do so effectively, he was, naturally, obliged to fall back on the forces at his disposal as King of Assyria. Henceforward it was no longer the Babylonian army that protected Nineveh, but rather that of Nineveh which had to protect Babylon, and to encounter, almost every year, foes whom in former days it had met only at rare intervals, and then merely when it chose to intervene in their affairs. Where the Assyrian sovereigns had gained a kingdom for themselves and their posterity, Assyria itself found little else but fresh battle-fields and formidable adversaries, in the effort to overcome whom its energies were all but exhausted.

In Syria and on the shores of the Mediterranean, Tiglath-pileser had nations of less stubborn vitality to deal with, nor was he bound by the traditions of a common past to show equal respect to their prejudices. Arpad, Unki, the Bekâa, Damascus, and Gilead were all consecutively swallowed up by Assyria, but, the work of absorption once completed, difficulties were encountered which now had to be met for the first time. The subordinate to whom he entrusted the task of governing these districts¹ had one or two Assyrian regiments assigned

¹ The governor was called *Shaknu* = "he whom the king has established

him as his body-guard,¹ and these exercised the same ascendancy over the natives as the Egyptian archers had done in days gone by : it was felt that they had the whole might of Assyria behind them, and the mere fact of their presence in the midst of the conquered country was, as a rule, sufficient to guarantee the safety of the Assyrian governor and ensure obedience to his commands. This body-guard was never a very numerous one, for the army would have melted away in the course of a campaign or two, had it been necessary, after each fresh conquest, to detach from it a sufficient force to guard against rebellion. It was strengthened, it is true, by auxiliaries enlisted on the spot, and the tributary chiefs included in the provincial district were expected to furnish a reasonable quota of men in case of need ;² but the loyalty of all these people was, at the best, somewhat doubtful, and in the event of their proving untrustworthy at a critical moment, the little band of Assyrian horse and foot would be left to deal with the revolt unaided until such time as the king could come and relieve them. The distance between the

in his place," and *pikhu* = "the pilot," "the manager," whence *pikhātu* = "a district," and *bel-pikhāti* = "the master of a district." It seems that the *shaknu* was of higher rank than the *bel-pikhāti*, and often had the latter under his command.

¹ Thus Assur-nazir-pal selected the horsemen and other soldiers who were to form the body-guard of the governor of Parzindu.

² In a despatch from Belibni to Assur-bani-pal we find Arameans from the Persian Gulf submitting to the authority of an Assyrian officer, and fighting in Elam side by side with his troops. Again, under Assur-bani-pal, an army sent to repress a revolt on the part of Kedar and the Nabateans included contingents from Ammon, Moab, and Edom, together with the Assyrian garrisons of the Haurān and Zobah.

banks of the Jordan or Abana and those of the Tigris was a long one, and in nearly every instance it would have been a question of months before help could arrive. Meanwhile, Egypt was at hand, jealous of her rival, who was thus encroaching on territory which had till lately been regarded as her exclusive sphere of influence, and vaguely apprehensive of the fate which might be in store for her if some Assyrian army, spurred by the lust of conquest, were to cross the desert and bear down upon the eastern frontiers of the Delta. Distrustful of her own powers, and unwilling to assume a directly offensive attitude, she did all she could to foment continual disturbances among the Hebrews and Phœnicians, as well as in Philistia and Aram; she carried on secret intrigues with the independent princes, and held out tempting hopes of speedy intervention before the eyes of their peoples; her influence could readily be traced in every seditious movement. The handful of men assigned to the governors of the earlier provinces close to the capital would have been of little avail against perils of this kind. Though Tiglath-pileser added colony to colony in the distant regions annexed by him, he organised them on a different plan from that which had prevailed before his time. His predecessors had usually sent Assyrians to these colonies, and filled the villages vacated by them with families taken from the conquered region: a transfer of inhabitants was made, for instance, from Nairi or from Media into Assyria, and *vice versa*. By following this system, Tiglath-pileser would soon have scattered his whole people over the dependencies of his empire, and have found his hereditary

states peopled by a motley and incoherent collection of aliens; he therefore left his Assyrians for the most part at home, and only effected exchanges between captives. In his earlier campaigns he brought back with him, on one occasion, 65,000 prisoners from the table-land of Iran, in order to distribute them over a province which he was organising on the banks of the Turnat and the Zab: he levied contributions of this kind without mercy from all the states that he conquered from year to year, and dispersed the captives thus obtained over the length and breadth of his empire; he transplanted the Aramæans of the Mesopotamian deserts, and the Kaldâ to the slopes of Mount Amanus or the banks of the Orontes, the Patinians and Hamathæans to Ulluba, the inhabitants of Damascus to Kîr or to the borders of Elam,¹ and the Israelites to some place in Assyria.² He allowed them to take with them their wives and their children, their herds, their chattels, their gods, and even their money. Drafted into the towns and country districts in batches sufficiently numerous to be self-supporting, but yet not large enough to allow of their at once re-establishing themselves as a distinct nation in their new home, they seem to have formed, even in the midst of the most turbulent provinces, settlements of colonists who lived unaffected by any native influence or resentment. The aborigines hated them because of their religion, their customs, their clothing, and their language; in their eyes they were mere interlopers, who occupied the property of relations or fellow-countrymen who had fallen in battle

¹ 2 *Kings* xvi. 9.

² 2 *Kings* xv. 29.

or had been spirited away to the other end of the world. And even when, after many years, the native owners of the soil had become familiarised with them, this mutual antipathy had struck such deep root in their minds that any understanding between the natives and the descendants of the immigrants was quite out of the question: what had been formerly a vast kingdom, occupied by a single homogeneous race, actuated by a common patriotic spirit, became for many a year a region capriciously subdivided and torn by the dissensions of a number of paltry antagonistic communities. The colonists, exposed to the same hatreds as the original Assyrian conquerors, soon forgot to look upon the latter as the oppressors of all, and, allowing their present grudge to efface the memory of past injuries, did not hesitate to make common cause with them. In time of peace, the governor did his best to protect them against molestation on the part of the natives, and in return for this they rallied round him whenever the latter threatened to get out of hand, and helped him to stifle the revolt or hold it in check until the arrival of reinforcements. Thanks to their help, the empire was consolidated and maintained without too many violent outbreaks in regions far removed from the capital and beyond the immediate reach of the sovereign.¹

We possess very few details with regard to the administration of these prefects.² The various functionaries,

¹ This was the history of the only one of those colonies whose fate is known to us—that founded at Samaria by Sargon and his successors.

² The texts contain a certain number of names of offices, the precise nature of which it is not easy to ascertain, *e.g.* the Khâzanu, the Labuttu,

governors of towns, tax-collectors, heads of stations, and officers whose duty it was to patrol the roads and look after the safety of merchants, were, for the most part, selected from among natives who had thrown in their lot with Assyria, and probably few Assyrians were to be found outside the more turbulent cities and important fortresses. The kings and chiefs whose territory was attached to a given province, either took their instructions direct from Nineveh, or were sometimes placed under the control of a resident, or *kipu*, with some sort of escort at his back, who kept watch over their movements and reported them to the suzerain, and saw that the tribute was paid regularly, and that the military service provided for in the treaties was duly rendered. Governors and residents alike kept up a constant correspondence with the court, and such of their letters as have chanced to come down to us show what a minute account of even the most trifling occurrences was required of them by the central authorities. They were not only obliged to report any fluctuation in the temper or attitude of their subordinates, or any intrigues that were being entered into across the frontier; they had also to record the transfer of troops, the return of fugitives, the pursuit of deserters, any chance scuffle between soldiers and natives, as well as the punishment inflicted on the rebellious, the appearance of a portent in the heavens, or omens noticed by the augurs. There were plenty of envious or officious tongues among

and others. One of them, apparently, should be read *Shuparshak*, and identical with one of the titles mentioned in Ezra (v. 6, vi. 6) as being in existence during the Persian epoch.

their followers to report to headquarters the slightest failure of duty, and to draw attention to their negligence. Moreover, it seems certain that the object of thus compelling them to refer to the king at every turn, was not merely in order to keep him informed of all that took place in his dependencies, but also to lay bare the daily life of his prefects before his eyes. The latter were entrusted with the command of seasoned troops ; they had considerable sums of money passing through their hands, and were often obliged to take prompt decisions and enter into diplomatic or military transactions on their own responsibility ; in short, most of them, at any rate, who were stationed at the furthest confines of the empire were really kings in all but title, insignia, and birth. There was always the danger lest some among them should be tempted to reassert, in their own interest, the independence of the countries under their rule, and seek to found a dynasty in their midst. The strict supervision maintained over these governors generally nipped any ambition of this kind in the bud ; in some cases, however, it created the very danger it was intended to prevent. If a governor who had been recalled to Nineveh or Calah in order to explain his conduct failed to clear himself completely, he at once fell into disgrace ; and disgrace in Assyria, as in other countries of the East, meant, nine times out of ten, confiscation of property, mutilation and lifelong imprisonment, or death in its most hideous form. He would, therefore, think twice before quitting his post, and if he had any reason to suppose himself suspected, or viewed with disfavour in high quarters, he would be

in no hurry to obey a summons to the capital. A revolt was almost certain to be crushed without fail, and offered merely a very precarious chance of escape, but the governor was seldom likely to hesitate between almost certain condemnation and the vague possibility of a successful rising; in such a case, therefore, he staked everything



TIGLATH-PILESER III. BESIEGING A REBELLIOUS CITY.¹

on a single throw. The system was a defective one, in that it exposed to strong temptation the very functionaries whose loyalty was most essential to the proper working of the administration, but its dangers were outweighed by such important advantages

that we cannot but regard it as a very real improvement on the haphazard methods of the past. In the first place, it opened up a larger recruiting-ground for the army, and, in a measure, guaranteed it against that premature exhaustion which had already led more than once to an eclipse of the Assyrian power. It may be that the pick of these provincial troops were, preferably, told off for police duties, or for the defence of the districts in which

¹ Drawn by Boudier, from a photograph by Mansell.

they were levied, and that they seldom left it except to do battle in the adjacent territory ;¹ but, even with these limitations they were none the less of inestimable value, since they relieved the main army of Assyria from garrison duties in a hundred scattered localities, and allowed the king to concentrate it almost in its entirety about his own person, and to direct it *en masse* upon those points where he wished to strike a decisive blow. On the other hand, the finances of the kingdom were put on a more stable and systematic basis. For nearly the whole of the two previous centuries, during which Assyria had resumed its victorious career, the treasury had been filled to some extent by taxes in kind or in money, and by various dues claimed from the hereditary kingdom and its few immediate dependencies, but mainly by booty and by tribute levied after each campaign from the peoples who had been conquered or had voluntarily submitted to Assyrian rule. The result was a budget which fluctuated greatly, since all forays were not equally lucrative, and the new dependencies proved so refractory at the idea of perpetual tribute, that frequent expeditions were necessary in order to persuade them to pay their dues. We do not know how Tiglath-pileser III. organised the finances of his provinces, but certain facts recorded here and there in the texts show that he must have drawn very considerable amounts from them. We notice that twenty or thirty years after his time, Carchemish was assessed at a hundred talents, Arpad and Kuî at thirty each, Megiddo and Manzuatu at

¹ Thus, in the reign of Assur-bani-pal, we find the militia of the governor of Uruk marching to battle against the Gambulu.

fifteen, though the purposes to which these sums were applied is not specified. On the other hand, we know the precise object to which the contributions of several other cities were assigned; as, for instance, so much for the maintenance of the throne in the palace, or for the divans of the ladies of the harem; so much for linen garments, for dresses, and for veils; twenty talents from



A HERD OF HORSES BROUGHT IN AS TRIBUTE.¹

Nineveh for the armaments of the fleet, and ten from the same city for firewood. Certain provinces were expected to maintain the stud-farms, and their contributions of horses were specially valuable, now that cavalry played almost as important a part as infantry in military operations. The most highly prized animals came, perhaps, from Asia Minor; the nations of Mount Taurus,

¹ Drawn by Faucher-Gudin, from one of the bronze bas-reliefs on the gates of Balawat. The breed here represented seems to have been common in Urartu, as well as in Cappadocia and Northern Syria.

who had supplied chargers to Israel and Egypt five centuries earlier, now furnished war-horses to the squadrons of Nineveh. The breed was small, but robust, inured to fatigue and hard usage, and in every way similar to that raised in these countries at the present day. In war, horses formed a very considerable proportion of the




TYPICAL CAPPADOCIAN HORSE.¹

booty taken ; in time of peace, they were used as part of the payment of the yearly tribute, and a brisk trade in them was carried on with Mesopotamia. After the king had deducted from his receipts enough to provide amply for the wants of his family and court, the salaries of the various functionaries and officials, the pay and equipment of his army, the maintenance and construction of palaces

¹ Drawn by Boudier, from a photograph by M. Alfred Boissier.

and fortresses, he had still sufficient left over to form an enormous reserve fund on which he and his successors might draw in the event of their ordinary sources of income being depleted by a series of repeated reverses.

Tiglath-pileser thus impressed upon Assyria the character by which it was known during the most splendid century of its history, and the organisation which he devised for it was so admirably adapted to the Oriental genius that it survived the fall of Nineveh, and served as a model for every empire-maker down to the close of the Macedonian



A SYRIAN BIT-KHILANI.¹

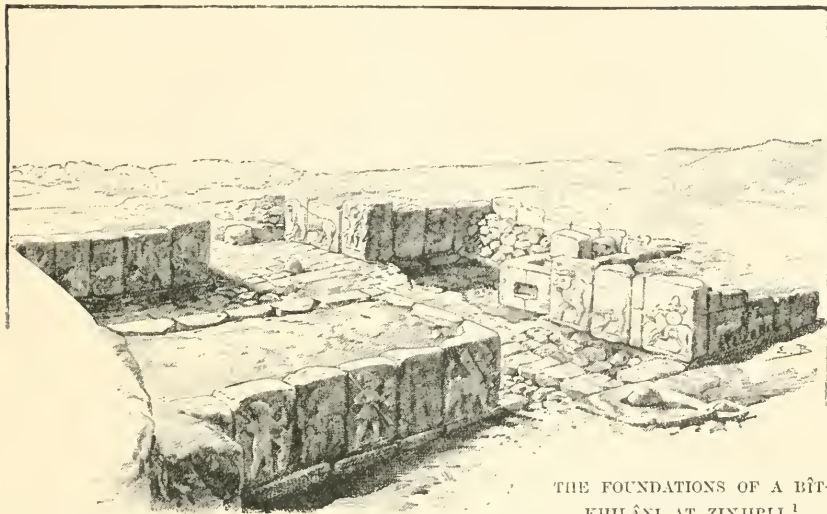
era and even beyond it. The wealth of the country grew rapidly, owing to the influx of capital and of foreign population; in the intervals between their campaigns its rulers set to work to remove

all traces of the ruins which had been allowed to accumulate during the last forty years. The king had built himself a splendid palace at Calah, close to the monuments of Assur-nazir-pal and Shalmaneser III., and its terraces and walls overhung the waters of the Tigris. The main entrance consisted of a *Bit-khilani*, one of those porticoes, flanked by towers and supported by columns or pillars, often found in Syrian towns, the fashion for which was now beginning to spread to Western Asia.² Those discovered at Zinjirli afford fine examples

¹ Reproduced by Faucher-Gudin, from the restoration published by Luchan.

² The precise nature of the edifices referred to in the inscriptions under

of the arrangements adopted in buildings of this kind; the lower part of the walls was covered with bas-reliefs, figures of gods and men, soldiers mounted or on foot, victims and fantastic animal shapes; the columns, where there were any, rested on the back of a sphinx or on a pair of griffins of a type which shows a curious mixture



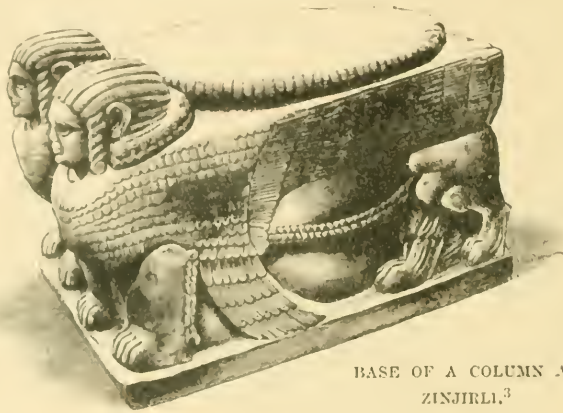
THE FOUNDATIONS OF A BÎT-KHILÂNI AT ZINJIRLI.¹

of Egyptian and Semitic influences. The wood-work of the Ninevite *Bît-khilâni* was of cedar from Mount Amanus, the door-frames and fittings were of various rare woods,

the name of Bit-khilâni is still a matter of controversy. It has been identified with the pillared hall, or audience-chamber, such as we find in Sargon's palace at Khorsabad, and with edifices or portions of edifices which varied according to the period, but which were ornamented with columns. It seems clear, however, that it was used of the whole series of chambers and buildings which formed the monumental gates of Assyrian palaces, something analogous to the *Migdol* of Ramses III. at Medinet-Habu, and more especially to the gates at Zinjirli.

¹ Drawn by Boudier, from a sketch published by Luschan.

inlaid with ivory and metal. The entrance was guarded by the usual colossal figures, and the walls of the state reception-rooms were covered with slabs of alabaster; on these, in accordance with the usual custom,¹ were carved scenes from the royal wars, with explanatory inscriptions. The palace was subsequently dismantled, its pictures defaced and its inscriptions obliterated,² to mark the hatred



BASE OF A COLUMN AT
ZINJIRLI.³

felt by later generations towards the hero whom they were pleased to regard as a usurper; we can only partially succeed in deciphering his annals by the help of the fragmentary sentences which have escaped the fury of the destroyer. The cities and fortresses which he raised throughout the length and breadth of Assyria proper and its more recently acquired provinces have similarly disappeared; we can

¹ The building of Tiglath-pileser's palace is described in the *Nimroud Inscription*. It stood near the centre of the platform of Nimroud.

² The materials were utilised by Esarhaddon, but it does not necessarily follow that the palace was dismantled by that monarch; this was probably done by Sargon or by Sennacherib.

³ Drawn by Faucher-Gudin, from a photograph published by Luschan.

only conjecture that the nobles of his court, fired by his example, must have built and richly endowed more than one city on their hereditary estates, or in the territories under their rule. Bel-harrân-beluzur, the marshal of the palace, who twice gave his name to years of the king's reign, viz. in 741 and 727 B.C., possessed, it would seem, an important fief a little to the north of Assur, near the banks of the Tharthar, on the site of the present Tel-Abta. The district was badly cultivated, and little better than a wilderness; by express order of the celestial deities—Marduk, Nabu, Shamash, Sin, and the two Ishtars—he dug the foundations of a city which he called Dur-Bel-harrân-beluzur. The description he gives of it affords conclusive evidence of the power of the great nobles, and shows how nearly they approached, by their wealth and hereditary privileges, to the kingly rank. He erected, we are told, a *ziggurât* on a raised terrace, in which he placed his gods in true royal fashion; he assigned slaves, landed property, and a yearly income to their priests, in order that worship might be paid to them in perpetuity; he granted sanctuary to all freemen who settled within the walls or in the environs, exemption from forced labour, and the right to tap a water-course and construct a canal. A decree of foundation was set up in the temple in memory of Bel-harrân-beluzur, precisely as if he were a crowned king. It is a stele of common grey stone with a circular top. The dedicator stands erect against the background of the carving, bare-foot and bare-headed, his face clean-shaven, dressed in a long robe embroidered in a chess-board pattern, and with a tunic pleated in horizontal

rows; his right elbow is supported by the left hand, while the right is raised to a level with his eyes, his fist is clenched, and the thumb inserted between the first



STELE OF BEL-HARRÂN-BELUZUR.¹

and second fingers in the customary gesture of adoration. What the provost of the palace had done on his land, the other barons in all probability did on theirs; most of the departments which had fallen away and languished during the disturbances at the close of the previous dynasty, took a new lease of life under their protection. Private documents—which increase in number as the century draws to an end—contracts, official reports, and letters of scribes, all give us the impression of a wealthy and industrious country, stirred by the most intense activity, and in the enjoyment of unexampled prosperity. The excellent administration of Tiglath-pileser and his

¹ Drawn by Boudier, from the photograph published by Father Scheil.

nobles had paved the way for this sudden improvement, and had helped to develop it, and when Shalmaneser V. succeeded his father on the throne it continued unchecked.¹ The new-comer made no changes in the system of government which had been so ably inaugurated. He still kept Assyria separate from Karduniash; his Babylonian subjects, faithful to ancient custom, soon devised a nickname for him, that of Ululai, as though seeking to persuade themselves that they had a king who belonged to them alone; and it is under this name that their annalists have inscribed him next to Pulu in the list of their dynasties.² His reign was, on the whole, a calm and peaceful one; the Kaldâ, the Medes, Urartu, and the races of Mount Taurus remained quiet, or, at any rate, such disorders as may have arisen among them were of too trifling a nature to be deemed worthy of notice in the records of the time. Syria alone was disturbed, and several of its independent states took advantage of the change of rulers to endeavour to shake off the authority of Assyria.

¹ It was, for a long time, an open question with the earlier Assyriologists whether or not Shalmaneser and Sargon were different names for one and the same monarch. As for monuments, we possess only one attributed to Shalmaneser, a weight in the form of a lion, discovered by Layard at Nimroud, in the north-west palace. The length of his reign, and the scanty details we possess concerning it, have been learnt from the *Eponym Canon* and *Pinches' Babylonian Chronicle*, and also from the Hebrew texts (*2 Kings* xvii. 3-6; xviii. 9-12).

² The identity of Ululai and Shalmaneser V., though still questioned by Oppert, has been proved by the comparison of Babylonian records, in some of which the names Pulu and Ululai occur in positions exactly corresponding with those occupied, in others, by Tiglath-pileser and Shalmaneser. The name Ululai was given to the king because he was born in the month of Ulul; in Pinches' list we find a gloss, "Dynasty of Tinu," which probably

Egypt continued to give them secret encouragement in these tactics, though its own internal dissensions prevented it from offering any effective aid. The Tanite dynasty was in its death-throes. Psamuti, the last of its kings, exercised a dubious sovereignty over but a few of the nomes on the Arabian frontier.¹ His neighbours the Saites were gradually gaining the upper hand in the Delta and in the fiefs of middle Egypt, at first under Tafnakhti, and then, after his death, under his son Bukunirīnif, Bocchoris of the Greek historians. They held supremacy over several personages who, like themselves, claimed the title and rank of Pharaoh; amongst others, over a certain Rudamann Miamun, son of Osorkon: their power did not, however, extend beyond Siut, near the former frontier of the Theban kingdom. The withdrawal of Piōnkhi-Miamun, and his subsequent death, had not disturbed the Ethiopian rule in the southern half of Egypt, though it somewhat altered its character. While an unknown Ethiopian king filled the place of the conquerer at Napata, another Ethiopian, named Kashta, made his way to the throne in Thebes. It is possible that he was a son of Piōnkhi, and may have been placed in supreme power by his father when the latter reinstated the city in its place as capital. With all their partiality for real or supposed descendants of the

indicates the Assyrian town in which Tiglath-pileser III. and his son were born.

¹ He is the Psammous mentioned by Manetho. The cartouches attributed to him by Lepsius really belong to the Psammuthis of the XXIXth dynasty. It is possible that one of the marks found at Karnak indicating the level of the Nile belong to the reign of this monarch.



PICTURE IN THE HALL OF THE HARPS IN THE FIFTH TOMB OF THE

Ramesside dynasty, the Thebans were, before all things, proud of their former greatness, and eagerly hoped to regain it without delay. When, therefore, they accepted this Kushite king who, to their eyes, represented the only family possessed of a legitimate claim to the throne, it was mainly because they counted on him to restore them to their former place among the cities of Egypt. They must have been cruelly disappointed when he left them for the Sacred Mountain. His invasion, far

from reviving their prosperity, merely served to ratify the suppression of that pontificate of Amon-Râ which was the last remaining evidence of their past splendour. All hope of re-establishing it had now to be abandoned, since the sovereign who had come to them from Napata was himself by birth



CONE BEARING THE NAME
OF KASHTA AND OF HIS
DAUGHTER AMENERTAS.¹

and hereditary privilege the sole priest of Amon: in his absence the actual head of the Theban religion could lay claim only to an inferior office, and indeed, even then, the only reason for accepting a second prophet was that he might direct the worship of the temple at Karnak. The force of circumstances compelled the Ethiopians to countenance in the Thebaid what their Tanite or Bubastite predecessors had been obliged to tolerate at Hermopolis, Heracleopolis, Sais, and in many another lesser city; they turned it into a feudatory kingdom, and gave it a ruler who, like Aûti, half a century earlier, had the right to use the cartouches. Once installed,

¹ Drawn by Faucher-Gudin, after Prisse d'Avennes.

Kashta employed the usual methods to secure his seat on the throne, one of the first being a marriage alliance. The disappearance of the high priests had naturally increased the importance of the princesses consecrated to the service of Amon. From henceforward they were the sole visible intermediaries between the god and his people, the privileged guardians of his body and his double, and competent to perpetuate the line of the solar kings. The Theban appanage constituted their dowry, and even if their sex prevented them from discharging all those civil, military, and religious duties required by their position, no one else had the right to do so on their behalf, unless he was expressly chosen by them for the purpose. When once married they deputed their husbands to act for them; so long as they remained either single or widows, some exalted personage, the prophet of Amon or Montu, the ruler of Thebes, or the administrator of the Saïd, managed their houses and fiefs for them with such show of authority that strangers were at times deceived, and took him for the reigning monarch of the country.¹ The Pharaohs had, therefore, a stronger incentive than ever to secure exclusive possession of these women, and if they could not get all of them safely housed in their harems, they endeavoured, at any rate, to reserve for themselves the chief among them, who by purity of descent or seniority

¹ Thus Harua, in the time of Amenertas, was prince and chief over the servants of the "Divine Worshipper." Mantumihât, in the time of Tabarqa and of Tannatamani, was ruler of Thebes, and fourth prophet of Amon, and it is he who is described in the Assyrian monuments as King of Thebes.

in age had attained the grade of *Divine Worshipper*. Kashta married a certain Shapenuapît, daughter of Osorkon III. and a Theban pallacide;¹ it is uncertain whether he eventually became king over Ethiopia and the Sudan or not. So far, we have no proof that he did, but it seems quite possible when we remember that one of his children, Shabaku (Sabaco), subsequently occupied the throne of Napata in addition to that of Thebes. Kashta does not appear to have possessed sufficient energy to prevent the Delta and its nomes from repudiating the Ethiopian supremacy. The Saites, under Tafnakhti or Bocchoris, soon got the upper hand, and it was to them that the Syrian vassals of Nineveh looked for aid, when death removed the conqueror who had trampled them so ruthlessly underfoot. Ever since the fall of Arpad, Hadrach, and Damascus, Shabaraîn, a town situated somewhere in the valley of the Orontes or of the Upper Litâny,² and hitherto but little known, had served as a rallying-point for the disaffected Aramæan tribes: on the accession of Shalmaneser V. it ventured to rebel, probably in 727 B.C.,

¹ It may be that, in accordance with a custom which obtained during the generations that followed, and which possibly originated about this period, this daughter of Osorkon III. was only the adoptive mother of Amenertas.

² Shabaraîn was originally confounded with Samaria by the early commentators on the Babylonian Chronicle. Halévy, very happily, referred it to the biblical Sepharvaim, a place always mentioned in connection with Hamath and Arpad (2 *Kings* xvii. 24, 31; xviii. 31; xix. 13: cf. *Isa.* xxxvi. 19; xxxvii. 13), and to the Sibraim of Ezekiel (xlvii. 16), called in the *Septuagint* Samarçim. Its identification with Samaria has, since then, been generally rejected, and its connection with Sibraim admitted. Sibraim (or Sepharvaim, or Samarçim) has been located at Shomeriyeh, to the east of the Bahr-Kades, and south of Hamath.

but was overthrown and destroyed, its inhabitants being led away captive. This achievement proved, beyond the possibility of doubt, that in spite of their change of rulers the vengeance of the Assyrians was as keen and sharp as ever. Not one of the Syrian towns dared to stir, and the Phœnician seaports, though their loyalty had seemed, for a moment, doubtful, took care to avoid any action which might expose them to the terrors of a like severity.¹ The Israelites and Philistines, alone of the western peoples, could not resign themselves to a prudent policy; after a short period of hesitation they drew the sword from its scabbard, and in 725 war broke out.²

¹ The siege of Tyre, which the historian Menander, in a passage quoted by Josephus, places in the reign of Shalmaneser, ought really to be referred to the reign of Sennacherib, or the fragment of Menander must be divided into three parts dealing with three different Assyrian campaigns against Tyre, under Tiglath-pileser, Sennacherib, and Esarhaddon respectively.

² The war cannot have begun earlier, for the *Eponym Canon*, in dealing with 726, has the words "in the country," thus proving that no expedition took place in that year; in the case of the year 725, on the other hand, it refers to a campaign against some country whose name has disappeared. The passages in the *Book of Kings* (*2 Kings* xvii. 1-6, and xviii. 9-12) which deal with the close of the kingdom of Israel, have been interpreted in such a way as to give us two campaigns by Shalmaneser against Hoshea: (1) Hoshea having failed to pay the tribute imposed upon him by Tiglath-pileser, Shalmaneser made war upon him and compelled him to resume its payment (*2 Kings* xvii. 1-3); (2) Hoshea having intrigued with Egypt, and declined to pay tribute, Shalmaneser again took the field against him, made him prisoner, and besieged Samaria for three years (*2 Kings* xvii. 4-6; xviii. 9-12). The first expedition must, in this case, have taken place in 727, while the second must have lasted from 725-722. Most modern historians believe that the Hebrew writer has ascribed to Shalmaneser the subjection of Hoshea which was really the act of Tiglath-pileser, as well as the final war against Israel. According to Winckler, the two portions of the narrative

Hoshea, who had ascended the throne with the consent of Tiglath-pileser, was unable to keep them quiet. The whole of Galilee and Gilead was now an Assyrian province, subject to the governor of Damascus; Jerusalem, Moab, Ammon, and the Bedâwîu had transferred their allegiance to Nineveh; and Israel, with merely the central tribes of Ephraim, Manasseh, and Benjamin left, was now barely equal in area and population to Judah. Their tribute weighed heavily on the Israelites; passing armies had laid waste their fields, and townsmen, merchants, and nobles alike, deprived of their customary resources, fretted with impatience under the burdens and humiliations imposed on them by their defeat; convinced of their helplessness, they again looked beyond their own borders for some nation or individual who should restore to them their lost prosperity. Amid the tottering fortunes of their neighbours, Egypt alone stood erect, and it was, therefore, to Egypt that they turned their eyes. Negotiations were opened, not with Pharaoh himself, but with Shabi, one of the petty kings on the eastern frontier of the Delta, whose position made him better qualified than any other to deal with Syrian affairs.¹ Hannon of Gaza had by this time returned from exile, and it was, doubtless, owing to Shabi's support that he had been able to drive out the Assyrian

must have been borrowed from two different versions of the final war, which the final editor inserted one after the other, heedless of the contradictions contained in them.

¹ This individual is called Sua, Seveh, and So in the Hebrew text (*2 Kings* xvii. 4), and the Septuagint gives the transliteration Sebek side by side with Sêgôs. He is found again under the forms Shibahi, Shabi, Shabâc, in Sargon's inscriptions.

generals and recover his crown.¹ The Israelite aristocracy was led away by his example, but Shalmaneser hastened to the spot before the Egyptian bowmen had time to cross the isthmus. Hoshea begged for mercy, and was deported into Assyria and condemned to lifelong imprisonment.² Though deserted by her king, Samaria did not despair; she refused to open her gates, and, being strongly fortified, compelled the Assyrians to lay regular siege to the city. It would seem that at one moment, at the beginning of operations, when it was rumoured on all sides that Pharaoh would speedily intervene, Ahaz began to fear for his own personal safety, and seriously considered whether it would not be wiser to join forces with Israel or with Egypt.³ The rapid sequence of events, however, backed by the counsel of Isaiah, speedily recalled him to a more reasonable view of the situation. The prophet showed him Samaria spread out before him like one of those wreaths of flowers which the guests at a banquet bind round their

¹ This seems to be the inference from Sargon's inscription, in which he is referred to as relying on the army of Shabi, the *tartan* of Egypt.

² *2 Kings* xvii. 4.

³ The *Second Book of Kings* (xviii. 9, 10; cf. xvii. 6) places the beginning of the siege of Samaria in the seventh year of Hoshea (= fourth year of Hezekiah), and the capture of the town in the ninth year of Hoshea (= sixth year of Hezekiah); further on it adds that Sennacherib's campaign against Hezekiah took place in the fourteenth year of the latter's reign (*2 Kings* xviii. 13; cf. *Isa.* xxxvi. 1). Now, Sennacherib's campaign against Hezekiah took place (as will be shown later on, in vol. viii. Chapter I.) in 702 B.C., and Samaria was captured in 722. The synchronisms in the Hebrew narrative are therefore fictitious, and rest on no real historical basis—at any rate, in so far as the king who occupied the throne of Judah at the time of the fall of Samaria is concerned; Ahaz was still alive at that date, and continued to reign till 716 or 715, or perhaps only till 720.

brows, and which gradually fade as their wearers drink deeper and deeper. "Woe to the crown of pride of the drunkards of Ephraim, and to the fading flower of his glorious beauty, which is on the head of the fat valley of them that are overcome with wine. Behold, the Lord hath a mighty and strong one; as a tempest of hail, a destroying storm, as a tempest of mighty waters overflowing, shall he cast down to the earth with violence. The crown of the pride of the drunkards of Ephraim shall be trodden underfoot, and the fading flower of his glorious beauty, which is on the head of the fat valley, shall be as the first ripe fig before the summer; which when he that looketh upon it seeth, while it is yet in his hand he eateth it up." While the cruel fate of the perverse city was being thus accomplished, Jahveh Sabaoth was to be a crown of glory to those of His children who remained faithful to Him; but Judah, far from submitting itself to His laws, betrayed Him even as Israel had done. Its prophets and priests were likewise distraught with drunkenness; they staggered under the effects of their potations, and turned to scorn the true prophet sent to proclaim to them the will of Jehovah. "Whom," they stammered between their hiccups—"whom will He teach knowledge? and whom will He make to understand the message? them that are weaned from the milk and drawn from the breasts? For it is precept upon precept, precept upon precept, line upon line, line upon line, here a little and there a little!" And sure enough it was by the mouth of a stammering people, by the lips of the Assyrians, that Jahveh was to speak to them. In vain did the prophet implore them: "This is the rest, give

ye rest to him that is weary ; ” they did not listen to him, and now Jahveh turns their own gibes against them : “ Precept upon precept, precept upon precept, line upon line, line upon line, here a little and there a little, ” — “ that they may go and fall backward, and be broken and snared and taken. ” There was to be no hope of safety for Jerusalem unless it gave up all dependence on human counsels, and trusted solely to God for protection.¹ Samaria was doomed ; this was the general belief, and men went about repeating it after Isaiah, each in his own words ; every one feared lest the disaster should spread to Judah also, and that Jahveh, having once determined to have done with the northern kingdom, would turn His wrath against that of the south as well. Micah the Morashite, a prophet born among the ranks of the middle class, went up and down the land proclaiming misery to be the common lot of the two sister nations sprung from the loins of Jacob, as a punishment for their common errors and weaknesses. “ The Lord cometh forth out of His place, and will come and tread upon the high places of the earth. And the mountains shall be molten under Him, and the valleys shall be cleft, as wax before the fire, as waters that are poured down a steep place. For the trans-

¹ *Isa.* xxviii. Giesebrecht has given it as his opinion that only verses 1-6, 23-29 of the prophecy were delivered at this epoch : the remainder he believes to have been written during Sennacherib’s campaign against Judah, and suggests that the prophet added on his previous oracle to them, thus diverting it from its original application. Others, such as Stade and Wellhausen, regard the opening verses as embodying a mere rhetorical figure. Jerusalem, they say, appeared to the prophet as though changed into Samaria, and it is this transformed city which he calls “ the crown of pride of the drunkards of Ephraim. ”

gression of Jacob is all this, and for the sins of the house of Israel. What is the transgression of Jacob? is it not Samaria? and what are the high places of Judah? are they not Jerusalem?" The doom pronounced against Samaria was already being carried out, and soon the hapless city was to be no more than "an heap of the field, and as the plantings of a vineyard; and I will pour down the stones thereof into the valley," saith the Lord, "and I will discover the foundations thereof. And all her graven images shall be beaten to pieces, and all her hires shall be burned with fire, and all her idols will I lay desolate; for of the hire of an harlot hath she gathered them, and into the hire of an harlot shall they return." Yet, even while mourning over Samaria, the prophet cannot refrain from thinking of his own people, for the terrible blow which had fallen on Israel "is come even unto Judah; it reacheth unto the gate of my people, even to Jerusalem."¹ Doubtless the Assyrian generals kept a watchful eye upon Ahaz during the whole time of the siege, from 724 to 722, and when once the first heat of enthusiasm had cooled, the presence of so formidable an army within striking distance must have greatly helped the king to restrain the ill-advised tendencies of some of his subjects. Samaria still held out when Shalmaneser died at Babylon in the month of Tebeth, 722. Whether he had no son of fit age to succeed him, or whether a revolution, similar to that which had helped to place Tiglath-pileser on the throne, broke out as soon as he had drawn his last breath, is not quite clear. At any rate, Sargon, an officer who had served under him,

¹ *Micah* i 3-9.

was proclaimed king on the 22nd day of Tebeth, and his election was approved by the whole of Assyria. After some days of hesitation, Babylon declined to recognise him, and took the oath of allegiance to a Kaldû named Marduk-abalidiûna, or Merodach-baladan. While these events were taking place in the heart of the empire, Samaria succumbed; perhaps to famine, but more probably to force. It was sacked and dismantled, and the bulk of its population, amounting to 27,280 souls, were carried away into Mesopotamia and distributed along the Balikh, the Khabur, the banks of the river of Gozân, and among the towns of the Median frontier.¹ Sargon made the whole territory into a province; an Assyrian governor was installed in the palace of the kings of Israel, and soon the altars of the strange gods smoked triumphantly by the side of the altars of Jahveh (722 B.C.).²

¹ Sargon does not mention where he deported the Israelites to, but we learn this from the *Second Book of Kings* (xvii. 6; xviii. 11). There has been much controversy as to whether Samaria was taken by Shalmaneser, as the Hebrew chronicler seems to believe (*2 Kings* xvii. 3-6; xviii. 9, 10), or by Sargon, as the Assyrian scribes assure us. At first, several scholars suggested a solution of the difficulty by arguing that Shalmaneser and Sargon were one and the same person; afterwards the theory took shape that Samaria was really captured in the reign of Shalmaneser, but by Sargon, who was in command of the besieging army at the time, and who transferred this achievement, of which he was naturally proud, to the beginning of his own reign. The simplest course seems to be to accept for the present the testimony of contemporary documents, and place the fall of Samaria at the beginning of the reign of Sargon, being the time indicated by Sargon in his inscription.

² *2 Kings* xvii. 24-41, a passage to which I shall have occasion to refer further on in the present volume. The following is a list of the kings of Israel, after the division of the tribes:—

Thus fell Samaria, and with Samaria the kingdom of Israel, and with Israel the last of the states which had aspired, with some prospect of success, to rule over Syria. They had risen one after another during the four centuries in which the absence of the stranger had left them masters of their own fate—the Hittites in the North, the Hebrews and the Philistines in the South, and the Aramæans and Damascus in the centre; each one of these races had enjoyed its years of glory and ambition in the course of which it had seemed to prevail over its rivals. Then those whose territory lay at the extremities began to feel the disadvantages of their isolated position, and after one or two victories gave up all hope of ever establishing a supremacy over the whole country. The Hittite sphere of influence never at any time extended much further southwards than the sources of the Orontes, while that of the Hebrews in their palmiest days cannot have gone beyond the vicinity of Hamath. And even progress thus far had cost both Hebrews and Hittites a struggle so exhausting that they could not long maintain it. No sooner did they relax their efforts, than those portions of Cœle-Syria which they had annexed to their original territory, being too

I. JEROBOAM I.	VI. ONRI.	XI. JEHOAHAZ.	XVI. MENAHEM.
II. <i>NADAB.</i>	VII. <i>AHAB.</i>	XII. JEHOASH.	XVII. <i>PEKAHIAH.</i>
III. BAASHA.	VIII. <i>AHAZIAH.</i>	XIII. JEROBOAM II.	XVIII. <i>PEKAH.</i>
IV. <i>ELAH.</i>	IX. <i>JORAM.</i>	XIV. <i>ZECHARIAH.</i>	XIX. HOSHEA.
V. ZIMRI.	X. JERU.	XV. <i>SHALLUM.</i>	

[In this table father and son are shown by a perpendicular line. The king's name in italics signifies that he died a violent death.—Tr.]

remote from the seat of power to feel its full attraction, gradually detached themselves and resumed their independence, their temporary suzerains being too much exhausted by the intensity of their own exertions to retain hold over



SARGON OF ASSYRIA AND HIS VIZIER.¹

them. Damascus, which lay almost in the centre, at an equal distance from the Euphrates and the "river of Egypt," could have desired no better position for grouping the rest of Syria round her. If any city had a chance of establishing a single kingdom, it was Damascus, and Damascus alone. But lulled to blissful slumbers in her

¹ Drawn by Faucher-Gudin, from a sketch by Flandin.

shady gardens, she did not awake to political life and to the desire of conquest until after all the rest, and at the very moment when Nineveh was beginning to recover from her early reverses. Both Ben-hadads had had a free hand given them during the half-century which followed, and they had taken advantage of this respite to reduce Cœle-Syria, the Lebanon, Arvadian Phœnicia, Hamath, and the Hebrews—in fact, two-thirds of the whole country—to subjection, and to organise that league of the twelve kings which reckoned Ahab of Israel among its leaders. This rudimentary kingdom had scarcely come into existence, and its members had not yet properly combined, when Shalmaneser III. arose and launched his bands of veterans against them; it however successfully withstood the shock, and its stubborn resistance at the beginning of the struggle shows us what it might have done, had its founders been allowed time in which to weld together the various elements at their disposal. As it was, it was doomed to succumb—not so much to the superiority of the enemy as to the insubordination of its vassals and its own internal discords. The league of the twelve kings did not survive Ben-hadad II.; Hazael and his successors wore themselves out in repelling the attacks of the Assyrians and in repressing the revolts of Israel; when Tiglath-pileser III. arrived on the scene, both princes and people, alike at Damascus and Samaria, were so spent that even their final alliance could not save them from defeat. Its lack of geographical unity and political combination had once more doomed Syria to the servitude of alien rule; the Assyrians, with methodical procedure, first conquered and

then made vassals of all those states against which they might have hurled their battalions in vain, had not fortune kept them divided instead of uniting them in a compact mass under the sway of a single ruler. From Carchemish to Arpad, from Hamath to Damascus and Samaria, their irresistible advance had led the Assyrians on towards Egypt, the only other power which still rivalled their prestige in the eyes of the world; and now, at Gaza, on the frontier between Africa and Asia, as in days gone by on the banks of the Euphrates or the Balikh, these two powers waited face to face, hand on hilt, each ready to stake the empire of the Asiatic world on a single throw of the dice.





SARGON OF ASSYRIA (722-705 B.C.).

SARGON AS A WARRIOR AND AS A BUILDER.


The origin of Sargon II.: the revolt of Babylon, Merodach-baladan and Elam—The kingdom of Elam from the time of the first Babylonian empire; the conquests of Shutrūk-nakhunta I.; the princes of Malamír—The first encounter of Assyria and Elam, the battle of Durīlu (721 B.C.)—Revolt of Syria, Iaubīdi of Hamath and Hannon of Gaza—Bocchoris and the XXIVth Egyptian dynasty; the first encounter of Assyria with Egypt, the battle of Raphia (720 B.C.).

Urartu and the coalition of the peoples of the north-east and north-west—Defeat of Zikartu (719 B.C.), of the Tabal (718), of the Khāti (717), of the Mannai, of the Medes and Ellipi (716), and of the Medes (715)—Commencement of XXVth Ethiopian dynasty: Sabaco (716)—The fall of Urzana and Rusas (714) and the formation of an Assyrian province in Cappadocia (713-710)—The revolt and fall of Ashdod.

The defeat of Merodach-baladan and of Shutrūk-nakhunta II.: Sargon conquers Babylon (710-709 B.C.)—Success of the Assyrians at Mushki: homage

of the Greeks of Cyprus (710)—The buildings of Sargon : Dur-sharrukín—The gates and walls of Dur sharrukín ; the city and its population—The royal palace, its courts, the ziggurat, the harem—Revolt of Kummukh (709 B.C.) and of Ellipi (708 B.C.)—Inauguration of Dur-sharrukín (706 B.C.)—Murder of Sargon (705 B.C.) : his character.





THE MOUND OF KHORSABAD, BEFORE BOTTA'S EXCAVATIONS.¹

CHAPTER III

SARGON OF ASSYRIA (722-705 B.C.)

Sargon as a warrior and as a builder.



WHETHER Sargon was even remotely connected with the royal line, is a question which for the present must remain unanswered. He mentions in one of his inscriptions the three hundred princes who had preceded him in the government of Assyria, and three lines further on he refers to the kings his ancestors, but he never mentions his own father by name, and this omission seems to prove that he was not a direct

¹ Drawn by Boudier, after Flandin. The vignette is copied by Faucher-Gudin.


descendant of Shalmaneser V., nor of Tiglath-pileser III. nor indeed of any of their immediate predecessors. It is, however, probable, if not certain, that he could claim some sort of kinship with them, though more or less remote. It was customary for the sovereigns of Nineveh to give their daughters in marriage to important officials or lords of their court, and owing to the constant contraction of such alliances through several centuries, there was hardly a noble family but had some royal blood in its veins; and that of Sargon was probably no exception to the rule. His genealogy was traced by the chroniclers, through several hundred generations of princes, to the semi-mythical heroes who had founded the city of Assur; but as Assur-nazir-pal and his descendants had claimed Bel-kapkapi and Sulili as the founders of their race, the Sargonids chose a different tradition, and drew their descent from Belbâni, son of Adasi. The cause and incidents of the revolution which raised Sargon to the throne are unknown, but we may surmise that the policy adopted with regard to Karduniash was a factor in the case. Tiglath-pileser had hardly entered Babylon before the fascination of the city, the charm of its associations, and the sacred character of the legends which hallowed it, seized upon his imagination; he returned to it twice in the space of two years to "take the hands of Bel," and Shalmaneser V. much preferred it to Calah or Nineveh as a place of residence. The Assyrians doubtless soon became jealous of the favour shown by their princes to their ancient enemy, and their discontent must have doubtless conduced to their decision to raise

a new monarch to the throne. The Babylonians, on the other hand, seem to have realised that the change in the dynasty presaged a disadvantageous alteration of government; for as soon as the news reached them a movement was set on foot and search made for a rival claimant to set up in opposition to Sargon.¹ Of all the nations who had in turn occupied the plains of the Lower Euphrates and the marshes bordering on Arabia, the Kaldâ alone had retained their full vitality. They were constantly recruited by immigrants from their kinsfolk of the desert, and the continual infiltration of these semi-barbarous elements kept the race from becoming enervated by contact with the indigenous population, and more than compensated for the losses in their ranks occasioned by war. The invasion of Tiglath-pileser and the consequent deportations of prisoners had decimated the tribes of Bit-Shilâni, Bit-Shaali, and Bit-Amuhkâni, the principalities of the Kaldâ which lay nearest to Babylonian territory, and which had borne the brunt of attack in the preceding period; but their weakness brought into notice a power better equipped for warfare, whose situation in their rear had as a rule

¹ The succession of events, as indicated in *Pinches' Babylonian Chronicle*, seems indeed to imply that the Babylonians waited to ascertain the disposition of the new king before they decided what line to adopt. In fact, Shalmaneser died in the month Tebeth, and Sargon ascended the throne at Assur in the same month, and it was only in the month Nisân that Merodach-baladan was proclaimed king. The three months intervening between the accession of Sargon and that of Merodach-baladan evidently represent a period of indecision, when it was not yet known if the king would follow the policy of his predecessors with regard to Babylon, or adopt a different attitude towards her.

hitherto preserved it from contact with the Assyrians, namely, Bît-Yakîn. The continual deposit of alluvial soil at the mouths of the rivers had greatly altered the coast-line from the earliest historic times downwards. The ancient estuary was partly filled up, especially on the western side, where the Euphrates enters the Persian Gulf: a narrow barrier of sand and silt extended between the marshes of Arabia and Susiana, at the spot where the streams of fresh water met the tidal waters of the sea, and all that was left of the ancient gulf was a vast lagoon, or, as the dwellers on the banks called it, a kind of brackish river, *Nâr marratum*. Bît-Yakîn occupied the southern and western portions of this district, from the mouth of the Tigris to the edge of the desert. The aspect of the country was constantly changing, and presented no distinctive features; it was a region difficult to attack and easy to defend; it consisted first of a spongy plain, saturated with water, with scattered artificial mounds on which stood the clustered huts of the villages; between this plain and the shore stretched a labyrinth of fens and peat-bogs, irregularly divided by canals and channels freshly formed each year in flood-time, meres strewn with floating islets, immense reed-beds where the neighbouring peasants took refuge from attack, and into which no one would venture to penetrate without hiring some friendly native as a guide. In this fenland dwelt the Kaldâ in their low, small conical huts of reeds, somewhat resembling giant beehives, and in all respects similar to those which the Bedawin of Irak inhabit at the present day. Dur-Yakîn,

their capital, was probably situated on the borders of the gulf, near the Euphrates, in such a position as to command the mouths of the river. Merodach-baladan, who was King of Bit-Yakîn at the time of Sargon's accession, had become subject to Assyria in 729 B.C.,



ASSYRIAN SOLDIERS PURSUING KALDÂ REFUGEES IN A BED OF REEDS.¹

and had paid tribute to Tiglath-pileser, but he was nevertheless the most powerful chieftain who had borne rule over the Chaldæans since the death of Ukînzîr.²

¹ Drawn by Faucher-Gudin, from a bas-relief reproduced in Layard.

² Dur-Yakîn was situated on the shores of the Persian gulf, as is proved by a passage in the *Bull Inscription*, where it is stated that Sargon threw into the sea the corpses of the soldiers killed during the siege; the neighbourhood of the Euphrates is implied in the text of the *Inscription des Fastes*, and the *Annals*, where the measures taken by Merodach-baladan to defend

It was this prince whom the Babylonians chose to succeed Shalmaneser V. He presented himself before the city, was received with acclamation, and prepared without delay to repulse any hostilities on the part of the Assyrians.



A REED-HUT OF THE BEDAWIN OF IRAK.¹

He found a well-disposed ally in Elam. From very ancient times the masters of Susa had aspired to the possession of Mesopotamia or the suzerainty over it, and

his capital are described. The name of Bit-Yakin, and probably also that of Dur-Yakin, have been preserved to us in the name of Aginis or Aginnê, the name of a city mentioned by Strabo, and by the historians of Alexander. Its site is uncertain, but can be located near the present town of Kornah.

¹ Drawn by Faucher-Gudin, from a photograph in Peters.

fortune had several times favoured their ambitious designs. On one occasion they had pressed forward their victorious arms as far as the Mediterranean, and from that time forward, though the theatre of their operations was more restricted, they had never renounced the right to interfere in Babylonian affairs, and indeed, not long previously, one of them had reigned for a period of seven years in Babylon in the interval between two dynasties. Our information with regard to the order of succession and the history of these energetic and warlike monarchs is as yet very scanty; their names even are for the most part lost, and only approximate dates can be assigned to those of whom we catch glimpses from time to time.¹ Khumban-numena, the earliest of whom we have any record, exercised a doubtful authority, from Anshân to Susa, somewhere about the fourteenth century B.C., and built a temple to the god Kirisha in his capital, Liyan.² His son Undasgal carried on the works begun by his father, but that is all the

¹ These names are in the majority of cases found written on stamped and baked bricks. They were first compared with the names contained in the Annals of Sargon and his successors, and assimilated to those of the princes who were contemporary with Sennacherib and Assur-bani-pal; then they were referred to the time of the great Elamite empire, and one of them was identified with that Kudur-Nakhunta who had pillaged Uruk 1635 years before Assur-bani-pal. Finally, they were brought down again to an intermediate period, more precisely, to the fourteenth or thirteenth century B.C. This last date appears to be justified, at least as the highest permissible, by the mention of Durkurigalzu, in a text of Undasgal.

² Jensen was the first to recognise that Liyan was a place-name, and the inscriptions of Shilkhak-Inshusinak add that Liyan was the capital of the kingdom; perhaps it was the name of a part of Susa. Khumban-numena has left us no monuments of his own, but he is mentioned on those of his son.

information the inscriptions afford concerning him, and the mist of oblivion which for a moment lifted and allowed us to discern dimly the outlines of this sovereign, closes in again and hides everything from our view for the succeeding forty or fifty years.



BRICK BEARING THE NAME OF THE SUSIAN KING SHILKHAK-
INSHUSHINAK.²

century a gleam once more pierces the darkness, and a race of warlike and pious kings emerges into view—Khalludush-Inshushinak, his son Shutrak-nakhunta, the latter's two sons, Kuturnakhunta and Shilkhak - Inshushinak,¹ and then perhaps a certain Kutir - khuban.

The inscriptions on their bricks boast of their power, their piety, and their inexhaustible wealth. One after another they repaired and enlarged the temple built by Khumban-numena at Liyan, erected sanctuaries and palaces at Susa, fortified their

¹ The order of succession of these princes is proved by the genealogies with which their bricks are covered. Jensen has shown that we ought to read Khalludush-Inshushinak and Shilkhak-Inshushinak, instead of the shorter forms Khalludush and Shilkhak read previously.

² Drawn by Faucher-Gudin, from a photograph by Marcel Dieulafoy.

royal citadel, and ruled over Habardîp and the Cossæans as well as over Anshân and Elam. They vigorously contested the possession of the countries on the right bank of the Tigris with the Babylonians, and Shutruk-nakhunta even succeeded in conquering Babylon itself. He deprived Zamâmâ-shumiddin, the last but one of the Cossæan kings, of his sceptre and his life, placed his own son Kutur-nakhunta on the throne, and when the vanquished Babylonians set up Bel-nadinshumu as a rival sovereign, he laid waste Karduniash with fire and sword. After the death of Bel-nadinshumu, the Pashê princes continued to offer resistance, but at first without success. Shutruk-nakhunta had taken away from the temple of Esagilla the famous statue of Bel-Merodach, whose hands had to be taken by each newly elected king of Babylon, and had carried it off in his waggons to Elam, together with much spoil from the cities on the Euphrates.¹ Nebuchadrezzar I. brought the statue back to Babylon after many vicissitudes, and at the same time recovered most of his lost provinces, but he had to leave at Susa the bulk of the trophies which had been collected there in course of the successful wars. One of these represented the ancient hero Naram-sin standing, mace in hand, on the summit of a hill, while his soldiers forced their way

¹ The name of the king is destroyed on the Babylonian document, but the mention of Kutur-nakhunta as his son obliges us, till further information comes to light, to recognise in him the Shutruk-nakhunta of the bricks of Susa, who also had a son Kutur-nakhunta. This would confirm the restoration of Shutruk-nakhunta as the name of a sovereign who boasts, in a mutilated inscription, that he had pushed his victories as far as the Tigris, and even up to the Euphrates.

up the slopes, driving before them the routed hosts of Susa. Shutrak-nakhuunta left the figures and names untouched, but carved in one corner of the bas-relief a



BAS-RELIEF OF NARAM-SIN, TRANSPORTED
TO SUSA BY SHUTRUK-NAKHUNTA.³


dedicatory inscription, transforming this ancient proof of Babylonian victories over Elam into a trophy of Elamite victories over Babylon. His descendants would assuredly have brought Mesopotamia into lasting subjection, had not the feudal organisation of their empire tolerated the existence of contemporary local dynasties, the members of which often disputed the supreme authority with the rightful king. The dynasty which ruled Habardip¹ seems to have had its seat of government at Tarisha in the valley of Malamîr.² Three hundred figures carved singly or in groups on the rocks of Kul-Firaun portray its princes and their ministers in every posture of adoration,

¹ The prince represented on the bas-reliefs gives himself the title Apirra, the name of Apir, Apirti, or Habardip.

² Tarrisha is the name of a town, doubtless the capital of the fief of Malamîr; it is probably represented by the considerable ruins which Layard identified as the remains of the Sassanid city of Aidej.

³ Drawn by Boudier, from a photograph by M. de Morgan.

but most of them have no accompanying inscription. One large bas-relief, however, forms an exception, and from its legend we learn the name of Khanni, son of Takhkhi-khikhutur.¹ This prince, even if possessed of no royal



THE GREAT ROCK BAS-RELIEF OF MALAMÎR.²

protocol, was none the less a powerful and wealthy personage. His figure dominates the picture, the central space of which it completely fills;³ his expression is calm, but

¹ The name of Khanni has been explained by Sayce as *the desirable*, and that of his father, Takhkhi-khikhutur, as *help this thy servant*.

² Drawn by Faucher-Gudin, from a photograph by Babin and Houssay.

³ Perrot and Chipiez, misled by the analogy of the Hittite bas-relief at Ibriz, took the largest figure for the image of a god. The inscription

somewhat severe. His head is covered by a low cap, from which long locks escape and flow over his shoulders; the hair on his face is symmetrically curled above the level of his mouth, and terminates in a pointed beard. The figure is clothed from head to foot in a stiff robe and mantle adorned with tufted fringes, and borders of embroidered rosettes; a girdle at the waist completes the misleading resemblance to the gala-dress of a Ninevite monarch. The hands are crossed on the breast in an attitude of contemplation, while the prince gazes thoughtfully at a sacrifice which is being offered on his behalf. At the bottom of the picture stands a small altar, behind which a priest in a short tunic seems to be accomplishing some ceremonial rite, while two men are cutting the throat of a ram. Higher up the heads of three rams lie beside their headless trunks, which are resting on the ground, feet in the air, while a servant brandishes a short sword with which he is about to decapitate the fourth beast. Above these, again, three musicians march in procession, one playing on a harp, another on a five-stringed lyre, and the third on a tambourine. An attendant holding a bow, and the minister Shutsururazi, stand quietly waiting till the sacrifice is accomplished. The long text which runs across several of the figures is doubtless a prayer, and contains the names of peoples and princes mingled with those of deities. The memory of these provincial chiefs would be revived, and more

engraved on the robe, *U Khanni shak Takkhi-khikutur*, "I am Khanni, son of Takkhi-khikutur," leaves no doubt that the figure represents the prince himself, and not a divinity.

of their monuments discovered, if the mountains and inaccessible valleys of ancient Elam could be thoroughly explored: it is evident, from the small portion of their history which has been brought to light, that they must have been great sources of trouble to the dynasties which reigned in Susa, and that their revolts must often have jeopardised the safety of the empire, in spite of the assistance afforded by the Aramæans from the tenth or eleventh centuries onwards. All the semi-nomadic tribes which densely peopled the banks of the Tigris, and whose advance towards the north had been temporarily favoured by the weakness of Assyria—the Gambulu, the Pukudu, the Rutu, and the Itua—had a natural tendency to join forces with Elam for the purpose of raiding the wealthy cities of Chaldæa, and this alliance, or subjection, as it might be more properly termed, always insured them against any reprisals on the part of their victims. The unknown king who dwelt at Susa in 745 B.C. committed the error of allowing Tiglath-pileser to crush these allies. Khumban-igash, who succeeded this misguided monarch in 742 B.C.,¹ did not take up arms to defend Bit-Amuk-kâni and the other states of the Kaldâ from 731 to 729, but experience must have taught him that he had made a mistake in remaining an unmoved spectator of their misfortunes; for when Merodach-baladan, in quest of

¹ The date of his accession is furnished by the passage in *Pinches' Babylonian Chronicle*, where it is stated that he ascended the throne of Elam in the fifth year of Nabonazir. The Assyrian and Babylonian scribes assimilated the Susian *b* to the *m*, and also suppressed the initial aspirate of the Elamite name, writing generally Umman-igash for Khumban-igash.

allies, applied to him, he unhesitatingly promised him his support.¹

Assyria and Elam had hitherto seldom encountered one another on the field of battle. A wide barrier of semi-barbarous states had for a long time held them apart, and they would have had to cross the territory of the Babylonians or the Cossæans before coming into contact with each other. Tiglath-pileser I., however, had come into conflict with the northern districts of Elam towards the end of the twelfth century B.C., and more recently the campaigns of Assur-nazir-pal, Shalmaneser III., and Rammân-nirâri had frequently brought these sovereigns into contact with tribes under the influence of Susa; but the wildness and poverty of the country, and the difficulties it offered to the manœuvres of large armies, had always prevented the Assyrian generals from advancing far into its mountainous regions. The annexation of Aramæan territory beyond the Tigris, and the conquest of Babylon by Tiglath-pileser III., at length broke through the barrier and brought the two powers face to face at a point where they could come into conflict without being impeded by almost insurmountable natural obstacles, namely, in the plains of the Unliash and the united basins of the Lower Ulai and the Uknu. Ten years' experience had probably sufficed to convince Khumban-igash of the dangers to which the neighbourhood of the Assyrians exposed his subjects. The vigilant watch which the new-comers kept over their frontier rendered raiding less easy; and if one

¹ Sargon declares distinctly that Merodach-baladan had invoked the aid of Khumban-igash.

of the border chieftains were inclined to harry, as of old, an unlucky Babylonian or Cossæan village, he ran the risk of an encounter with a well-armed force, or of being plundered in turn by way of reprisal. An irregular but abundant source of revenue was thus curtailed, without taking into consideration the wars to which such incidents must perforce lead sooner or later. Even unaided the Elamites considered themselves capable of repelling any attack; allied with the Babylonians or the Kaldâ, they felt certain of victory in any circumstances. Sargon realised this fact almost as fully as did the Elamites themselves; as soon, therefore, as his spies had forewarned him that an invasion was imminent, he resolved to take the initiative and crush his enemies singly before they succeeded in uniting their forces. Khumban-igash had advanced as far as the walls of Durûlu, a stronghold which commanded the Umliaah, and he there awaited the advent of his allies before laying siege to the town: it was, however, the Assyrian army which came to meet him and offered him battle. The conflict was a sanguinary one, as became an engagement between such valiant foes, and both sides claimed the victory. The Assyrians maintained their ground, forcing the Elamites to evacuate their positions, and tarried some weeks longer to chastise those of their Aramæan subjects who had made common cause with the enemy: they carried away the Tumuna, who had given up their sheikh into the hands of the emissaries of the Kaldâ, and transported the whole tribe, without Merodach-baladan making any attempt to save his allies, although his army had not as yet struck a single

blow.¹ Having accomplished this act of vengeance, the Assyrians suspended operations and returned to Nineveh to repair their losses, probably intending to make a great effort to regain the whole of Babylonia in the ensuing year. Grave events which occurred elsewhere prevented them, however, from carrying this ambitious project into effect. The fame of their war against Elam had spread abroad in the Western provinces of the empire, and doubtless exaggerated accounts circulated with regard to the battle of Durilu had roused the spirit of dissatisfaction in the west. Sargon had scarcely seated himself securely on a throne to which he was not the direct heir, when he was menaced by Elam and repudiated by Chaldæa, and it remained to be seen whether his resources would prove equal to maintaining the integrity of his empire, or whether the example set by Merodach-baladan would not speedily be imitated by all who groaned under the Assyrian yoke. Since the decline of Damascus and Arpad, Hamath had again taken a prominent place in Northern Syria: prompt submission had saved this city from destruction in the time of Tiglath-pileser III., and it had since prospered under the foreign rule; it was, therefore, on Hamath that all hopes

¹ The history of this first campaign against Merodach-baladan, which is found in a mutilated condition in the *Annals of Sargon*, exists nowhere else in a complete form, but the facts are very concisely referred to in the *Fastes* and in the *Cylinders*. The general sequence of events is indicated by *Pinches' Babylonian Chronicle*, but the author places them in 720 B.C., the second year of Merodach-baladan, contrary to the testimony of the *Annals*, and attributes the victory to the Elamites in the battle of Durilu, in deference to Babylonian patriotism. The course of events after the battle of Durilu seems to prove clearly that the Assyrians remained masters of the field.

of deliverance still cherished by rulers and people now centred. A low-born fellow, a smith named Iaubîdi, rose in rebellion against the prince of Hamath for being mean-spirited enough to pay tribute, proclaimed himself king, and in the space of a few months revived under his own leadership the coalition which Hadadezer and Rezon II. had formed in days gone by. Arpad and Bit-Agusi, Zimyra and Northern Phœnicia, Damascus and its dependencies, all expelled their Assyrian garrisons, and Samaria, though still suffering from its overthrow, summoned up courage to rid itself of its governor. Meanwhile, Hannon of Gaza, recently reinstated in his city by Egyptian support, was carrying on negotiations with a view to persuading Egypt to interfere in the affairs of Syria. The last of the Tanite Pharaohs, Psamuti, was just dead, and Bocchoris, who had long been undisputed master of the Delta, had now ventured to assume the diadem openly (722 B.C.), a usurpation which the Ethiopians, fully engaged in the Thebaid and on the Upper Nile, seemed to regard with equanimity. As soon as the petty kings and feudal lords had recognised his suzerainty, Bocchoris listened favourably to the entreaties of Hannon, and promised to send an army to Gaza under the command of his general Shabê. Sargon, threatened with the loss of the entire western half of his empire, desisted for a time from his designs on Babylon, Khumban-igash was wise enough to refrain from provoking an enemy who left him in peace, and Merodach-baladan did not dare to enter the lists without the support of his confederate: the victory of Durîlu, though it had

not succeeded in gaining a province for Nineveh, had at least secured the south-eastern frontier from attack, at all events for so long as it should please Sargon to remain at a distance.



IAUBIDI OF HAMATH BEING FLAYED ALIVE.¹

The league formed by Hamath had not much power of cohesion. Iaubidi had assembled his forces and the contingents of his allies at the town of Qarqar as Hadadezer had done before: he was completely defeated, taken prisoner, and flayed alive. His kingdom was annexed to the Assyrian empire, Qarqar was burnt to

¹ Drawn by Faucher-Gudin, from a sketch by Flandin.

the ground, the fortifications of Hamath were demolished, and the city obliged to furnish a force of two hundred charioteers and six hundred horsemen, probably recruited from among the families of the upper classes, to serve as hostages as well as auxiliaries. Arpad, Zimyra, Damascus, Samaria, all succumbed without serious opposition, and the citizens who had been most seriously compromised in the revolt paid for their disaffection with their lives. This success confirmed the neighbouring states of Tyre, Sidon, Judah, Ammon, and Moab in their allegiance, which had shown signs of wavering since the commencement of hostilities; but Gaza remained unsubdued, and caused the more uneasiness because it was perceived that behind her was arrayed all the majesty of the Pharaoh. The Egyptians, slow to bestir themselves, had not yet crossed the Isthmus when the Assyrians appeared beneath the walls of Gaza: Hannon, worsted in a preliminary skirmish, retreated on Raphia, where Shabê, the Egyptian general, had at length arrived, and the decisive battle took place before this town. It was the first time that the archers and charioteers of the Nile valley had measured forces with the pikemen and cavalry of that of the Tigris; the engagement was hotly contested, but the generals and soldiers of Bocchoris, fighting according to antiquated methods of warfare, gave way before the onset of the Assyrian ranks, who were better equipped and better led. Shabê fled "like a shepherd whose sheep had been stolen," Hannon was taken prisoner and loaded with chains, and Raphia fell into the hands of the conqueror; the inhabitants who survived the sack

of their city were driven into captivity to the number of 9033 men, with their flocks and household goods. The manifest superiority of Assyria was evident from the first encounter, but the contest had been so fierce and the result so doubtful that Sargon did not consider it prudent to press his advantage. He judged rightly that these troops, whom he had not dispersed without considerable effort, constituted merely an advanced guard. Egypt was not like the petty kingdoms of Syria or Asia Minor, which had but one army apiece, and could not risk more than one pitched battle. Though Shabê's force was routed, others would not fail to take its place and contend as fiercely for the possession of the country, and even if the Assyrians should succeed in dislodging them and curbing the power of Bocchoris, the fall of Sais or Memphis, far from putting an end to the war, would only raise fresh complications. Above Memphis stretched the valley of the Nile, bristling with fortresses, Khininsu, Oxyrhynchus, Hermopolis, Siut, Thinis, and Thebes, the famous city of Amon, enthroned on the banks of the river, whose very name still evoked in the minds of the Asiatics a vivid remembrance of all its triumphal glories.¹ Thebes itself formed merely one stage in the journey towards Syene, Ethiopia, Napata, and the unknown regions of Africa which popular imagination filled with barbarous races or savage monsters, and however

¹ Thebes was at that time known among the Semites by its popular name of *the city of Amon*—which the Hebrew writers transcribed as *Nô-Amon* (*Nahum* iii. 8) or *Nô* alone (*Jer.* xlvi. 25 ; *Ezek.* xxx. 14, 15, 16), and the Assyrians by *Ni*.

far an alien army might penetrate in a southerly direction, it would still meet with the language, customs, and divinities of Egypt—an Egypt whose boundary seemed to recede as the invader advanced, and which was ever ready to oppose the enemy with fresh forces whenever its troops had suffered from his attacks. Sargon, having reached Raphia, halted on the very threshold of the unexplored realm whose portals stood ajar ready to admit him: the same vague disquietude which had checked the conquering career of the Pharaohs on the borders of Asia now stayed his advance, and bade him turn back as he was on the point of entering Africa. He had repulsed the threatened invasion, and as a result of his victory the princes and towns which had invoked the aid of the foreigner lay at his mercy; he proceeded, therefore, to reorganise the provinces of Philistia and Israel, and received the homage of Judah and her dependencies. Ahaz, while all the neighbouring states were in revolt, had not wavered in his allegiance; the pacific counsels of Isaiah had once more prevailed over the influence of the party which looked for safety in an alliance with Egypt.¹

¹ Sargon probably alludes to homage received at this time, when he styles himself "the subduer of far-off Judah." It is not certain that Ahaz was still King of Judah; it was for a long time admitted that Hezekiah was already king when these events took place, in accordance with *2 Kings* xviii. 9, 10, where it is stated that Samaria was destroyed in the sixth year of Hezekiah. I consider, in agreement with several historians, that the date of Sennacherib's invasion of Judah must have remained more firmly fixed in the minds of the Jewish historians than that of the taking of Samaria, and as *2 Kings* xviii. 13 places this invasion in the fourteenth year of Hezekiah, which corresponds, as we shall see, to the third year of Sennacherib, or 702 B.C., it seems better to place the accession of Hezekiah about 715, and

The whole country from the Orontes to the mountains of Seir and the river of Egypt was again reduced to obedience, and set itself by peaceful labours to repair the misfortunes which had befallen it during the previous quarter of a century. Sargon returned to his capital, but fate did not yet allow him to renew his projects against Babylon. Rarely did an insurrection break out in any part of the country on the accession of a new king at Nineveh without awaking echoes in the distant provinces of the empire. The report of a revolt in Chaldæa roused a slumbering dissatisfaction among the Syrians, and finally led them into open rebellion: the episodes of the Syrian campaign, narrated in Armenia or on the slopes of the Taurus with the thousand embellishments suggested by the rancour of the narrators, excited the minds of the inhabitants and soon rendered an outbreak inevitable. The danger would have been serious if the suppressed hatred of all had found vent at the same moment, and if insurrections in five or six different parts of his empire had to be faced by the sovereign simultaneously; but as a rule these local wars broke out without any concentrated plan, and in localities too remote from each other to permit of any possible co-operation between the assailants; each chief, before attempting to assert his independence, seemed to wait until the Assyrians had had ample time to crush the rebel who first took the field, having done which they could turn the whole of their forces against the latest foe. Thus Iaubîdi did prolong the reign of Ahaz till after the campaign of Sargon against Hannon of Gaza.

not risk a campaign till the fall of Elam and Karduniash had been already decided on the field of Durîlu; in the same way, the nations of the North and East refrained from entering the lists till they had allowed Sargon time to destroy the league of Hamath and repel the attack of Pharaoh.

They were secretly incited to rebellion by a power which played nearly the same part with regard to them that Egypt had played in Southern Syria. Urartu had received a serious rebuff in 735 B.C., and the burning of Dhuspas had put an end to its ascendancy, but the victory had been effected at the cost of so much bloodshed that Tiglath-pileser was not inclined to risk losing the advantage already gained by pushing it too far: he withdrew, therefore, without concluding a treaty, and did not return, being convinced that no further hostilities would be attempted till the vanquished enemy had recovered from his defeat. He was justified in his anticipations, for Sharduris died about 730, without having again taken up arms, and his son Rusas I. had left Shalmaneser V. unmolested:¹ but the accession of Sargon and the revolts which harassed him had awakened in Rusas the warlike instincts of his race, and the moment appeared advantageous for abandoning his policy of inactivity. The remembrance of the successful exploits of Menuas and Argistis still lived in the minds of


¹ The name of this king is usually written Ursa in the Assyrian inscriptions, but the *Annals of Sargon* give in each case the form Rusâ, in accordance with which Sayce had already identified the Assyrian form Ursâ or Rusâ with the form Rusas found on some Urartian monuments. Belck and Lehmann have discovered several monuments of this Rusas I., son of Sharduris.

his people, and more than one of his generals had entered upon their military careers at a time when, from Arpad and Carchemish to the country of the Medes, quite a third of the territory now annexed to Assyria had been subject to the king of Urartu; Rusas, therefore, doubtless placed before himself the possibility of reconquering the lost provinces, and even winning, by a stroke of fortune, more than had been by a stroke of fortune wrested from his father. He began by intriguing with such princes as were weary of the Assyrian rule, among the Mannai, in Zikartu,¹ among the Tabal, and even among the Khâti. Iranzu, who was at that time reigning over the Mannai, refused to listen to the suggestions of his neighbour, but two of his towns, Shuandakhul and Durdukka, deserted him in 719 B.C., and ranged themselves under Mitâtî, chief of the Zikartu, while about the same time the strongholds of Sukkia, Bala, and Abitikna, which were on the borders of Urartu, broke the ties which had long bound them to Assyria, and concluded a treaty of alliance with Rusas. Sargon was not deceived as to the meaning of these events, and at once realised that this movement was not one of those local agitations which broke out at intervals in one or other of his provinces. His officers and spies must have kept him informed of the machinations of Rusas and of the revolutions which the migrations of the last thirty years had provoked among the peoples of the Iranian table-land. A new race had arisen in their rear, that of the Cimmericians and Seythians, which, issuing in irresistible waves from

¹ Zikruti, Zikirtu, Zikartu, may probably be identified with the Sagartians of Herodotus.

the gorges of the Caucasus, threatened to overwhelm the whole ancient world of the East. The stream, after a moment's vacillation, took a westerly direction, and flooded Asia Minor from one end to the other. Some tribes, however, which had detached themselves from the main movement sought an outlet towards the south-east, on to the rich plains of the Araxes and the country around Lake Urumiah. The native races, pressed in the rear by these barbarians, and hemmed in on either side and in front by Urartu and Assyria, were forced into closer proximity, and, conscious of their individual weakness, had begun to form themselves into three distinct groups, varying considerably in compactness,—the Medes in the south, Misianda in the north, with Zikartu between them. Zikartu was at that time the best organised of these nascent states, and its king, Mitatti, was not deficient either in military talent or political sagacity. The people over whom he ruled were, moreover, impregnated with the civilisation of Mesopotamia, and by constantly meeting the Assyrians in battle they had adopted the general principles of their equipment, organisation, and military tactics. The vigour of his soldiers and the warlike ardour which inspired them rendered his armies formidable even to leaders as experienced, and warriors as hardened, as the officers and soldiers of Nineveh. Mitatti had strongly garrisoned the two rebel cities, and trusted that if the Assyrians were unable to recapture them without delay, other towns would not be long in following their example; Iranzu would, no doubt, be expelled, his place would be taken by a hostile chief, and the Mannai, joining hands with Urartu on the

right and Zikartu on the left, would, with these two states, form a compact coalition, whose combined forces would menace the northern frontier of the empire from the Zagros to the Taurus. Sargon, putting all the available Assyrian forces into the field, hurled them against the rebels, and this display of power had the desired effect upon the neighbouring kingdoms: Rusas and Mitâtî did not dare to



TAKING OF A CASTLE IN ZIKARTU¹

interfere, the two cities were taken by assault, burnt and razed to the ground, and the inhabitants of the surrounding districts of Sukkia, Bala, and Abitikua were driven into exile among the Khâti. The next year, however, the war thus checked on the Iranian table-land broke out in the north-west, in the mountains of Cilicia. A Tabal chief, Kiakku of Shinukhta, refused to pay his tribute (718). Sargon seized him and destroyed his city; his family and adherents, 7500 persons in all, were carried away captives

¹ Drawn by Faucher-Gudin, from the facsimile by Flandin.

to Assyria, and his principality was given to a rival chief, Mattî of Atuna, on a promise from the latter of an increased amount of tribute.¹ In 717 B.C. more serious dangers openly declared themselves. The Khâti had not forgotten that they had once been the allies of Urartu, and that their king, Pisiris, together with Matilu of Agusi, had fought for Sharduris against Tiglath-pileser III. Pisiris conspired with Mitâ, chief of the Mushki, and proclaimed his independence; but vengeance swiftly and surely overtook him. He succumbed before his accomplice had time to come to his assistance, and was sent to join Kiakku and his adherents in prison, while the districts which he had ruled were incorporated into Assyrian territory, and Carchemish became the seat of an Assyrian prefect who ranked among the *limmi* from whom successive years took their names. The fall of Pisiris made no impression on his contemporaries. They had witnessed the collapse of so many great powers—Elam, Urartu, Egypt—that the misfortunes of so insignificant a personage awakened but little interest; and yet with him foundered one of the most glorious wrecks of the ancient world. For more than a century the Khâti had been the dominant power in North-western Asia, and had successfully withstood the power of Thebes; crushed by the Peoples of the Sea, hemmed in and encroached upon by the rising wave of Aramæan invasion, they had yet disputed their territory step by step with the

¹ The name of Atuna is a variant of the name Tuna, which is found in the inscriptions of Tiglath-pileser III., and Tuna recalls the name of the old city of Tyana, or that of Tynna or Tunna, near Tyana, in the Taurus. Shinukhta, not far from Atuna, must be the capital of a district situated on the Karmalas or the Saros, on the borders of Cilicia or Cataonia.


Assyrian generals, and the area over which they spread can be traced by the monuments and inscriptions scattered over Cilicia, Lycaonia, Cappadocia, and Northern Syria as far as the basins of the Orontes and the Litány. So lasting had proved their influence on all around them, and so fresh was the memory of their greatness, that it would have seemed but natural that their vitality should survive this last blow, and that they should enjoy a prosperous future which should vie with their past. But events proved that their national life was dead, and that no recuperative power remained: as soon as Sargon had overthrown their last prince, their tribes became merged in the general body of Aramæans, and their very name ere long vanished from the pages of history.

Up to this time Rusas had not directly interfered in these quarrels between the suzerain and his vassals: he may have incited the latter to revolt, but he had avoided compromising himself, and was waiting till the Mannai had decided to make common cause with him before showing his hand openly. Ever since the skirmish of the year 719, Mitâtti had actively striven to tempt the Mannai from their allegiance, but his intrigues had hitherto proved of no avail against the staunch fidelity first of Irânzu and then of Azâ, who had succeeded the latter about 718. At the beginning of the year 716 Mitâtti was more successful; the Mannai, seduced at length by his promises and those of Rusas, assembled on Mount Uaush, murdered their king, and leaving his corpse unburied, hastened to place themselves under the command of Bagadatti, regent of Umildîsh. Sargon hurried to the spot, seized Bagadatti, and had him

flayed alive on Mount Uaush, which had just witnessed the murder of Azâ, and exposed the mass of bleeding flesh before the gaze of the people to demonstrate the fate reserved for his enemies. But though he had acted speedily he was too late, and the fate of their chief, far from discouraging his subjects, confirmed them in their rebellion. They had placed upon the throne Ullusunu, the brother of Azâ, and this prince had immediately concluded an alliance with Rusas, Mitâtî, and the people of Andia; his example was soon followed by other Eastern chiefs, Assurlî of Karallu and Itti of Allabria, whereupon, as the spirit of revolt spread from one to another, most of the districts lately laid under tribute by Tiglath-pileser took up arms—Niksama, Bitsagbati, Bîtkhirmâmi, Kilambâti, Armangu, and even the parts around Kharkhar, and Ellipi, with its reigning sovereign Dalta. The general insurrection dreaded by Sargon, and which Rusas had for five years been fomenting, had, despite all the efforts of the Assyrian government, at last broken out, and the whole frontier was ablaze from the borders of Elam to those of the Mushku. Sargon turned his attention to where danger was most urgent; he made a descent on the territory of the Mannai, and laid it waste “as a swarm of locusts might have done;” he burnt their capital, Izirtu, demolished the fortifications of Zibia and Armaîd, and took Ullusunu captive, but, instead of condemning him to death, he restored to him his liberty and his crown on condition of his paying a regular tribute. This act of clemency, in contrast with the pitiless severity shown at the beginning of the insurrection, instantly

produced the good effects he expected: the Mannai laid down their arms and swore allegiance to the conqueror, and their defection broke up the coalition. Sargon did not give the revolted provinces time to recover from the dismay into which his first victories had thrown them, but marched rapidly to the south, and crushed them severally; commencing with Andia, where he took 4200 prisoners with their cattle, he next attacked Zikartu, whose king, Mitatti, took refuge in the mountains and thus escaped death at the hands of the executioner. Assurli of Karalla had a similar fate to Bagadatti, and was flayed alive. Itti of Allabria, with half of his subjects, was carried away to Hamath. The towns of Niksama and Shurgadia were annexed to the province of Parsuash. The town of Kishîsim was reduced to ashes, and its king, Belsharuzur, together with the treasures of his palace, was carried away to Nineveh. Kharkhar succumbed after a short siege, received a new population, and was henceforward known as Kar-Sharrukin; Dalta was restored to favour, and retained his dominion intact. Never had so great a danger been so ably or so courageously averted. It was not without good reason that, after his victory over the Mannai, Sargon, instead of attacking Rusas, the most obstinate of his foes, turned against the Medes. Ellipi, Parsuash, and Kharkhar, comprising half the countries which had joined in the insurrection, were on the borders of Elam or had frequent relations with that state, and it is impossible to conjecture what turn affairs might have taken had Elam been induced to join their league, and had the Elamite armies, in conjunction with

those of Merodach-baladan, unexpectedly fallen upon the Assyrian rear by the valleys of the Tigris or the Turnât. Had the Elamites, however, entertained a desire to mingle in the fray, the promptness with which Sargon had re-



TAKING OF THE CITY OF KISHÎSIM BY THE ASSYRIANS.¹

established order must have given them cause to reflect and induced them to maintain their neutrality. The year which had opened so inauspiciously thus ended in victory, though the situation was still fraught with danger. The

¹ Drawn by Faucher-Gudin, from the facsimile by Flandin. The figures resembling stags' horns, which crown three of the upper towers, are tongues of flame, as was indicated by the red colouring which still remained on them when the bas-relief was discovered.

agitation which had originated in the east and north-east in 716 reached the north-west in 715, and spread as far as the borders of Southern Syria. Rusas had employed the winter in secret negotiations with the Mannai, and had won over one of their principal chiefs, a certain Dayaukku, whose name seems to be identical with that which the Greeks transliterated as Deiokes.¹ As soon as spring had returned he entered the territory of Ullusunu, and occupied twenty-two strongholds, which were probably betrayed into his hands by Dayaukku. While this was taking place Mitâ of Mushki invaded Cilicia, and the Arab tribes of the Idumæan desert—the Thamudites, the Ibadites, the Marsimanu, and Khayapâ—were emboldened to carry their marauding expeditions into Assyrian territory. The Assyrian monarch was thus called on to conduct three distinct wars simultaneously in three different directions; he was, moreover, surrounded by wavering subjects whom terror alone held to their allegiance, and whom the slightest imprudence or the least reverse might turn into open foes.

Sargon resolutely faced the enemy at all three points of attack. As in the previous year, he reserved for himself the position where danger was most threatening, directing the operations against the Mannai. He captured one by one the twenty-two strongholds of Ullusunu which Rusas had seized, and laying hands on Dayaukku, sent him and his family into exile to Hamath. This display of energy determined Ianzu of Nairi to receive the

¹ The identity of the name Dayaukku with that of Deiokes is admitted by all historians.

Assyrian monarch courteously within the royal residence of Khubushkia and to supply him with horses, cattle, sheep, and goats in token of homage. Proceeding from thence in an oblique direction, Sargon reached Andia and took prisoner its king Tilusînas. Having by this exploit reduced the province of Mannai to order, he restored the twenty-two towns to Ullusunu, and halting some days in Izirtu, erected there a statue of himself, according to his custom, as a visible witness of Assyrian supremacy, having done which, he retraced his steps to the south-east. The province of Kharkhar, which had been reduced to subjection only a few months previously, was already in open revolt, and the district of Kar-Sharrukîn alone remained faithful to its governor: Sargon had to reconquer it completely, town by town, imposing on the four citadels of Kishishlu, Kindâu, Bît-Bagaiâ, and Zaria the new names of Kar-Nabu, Kar-Sin, Kar-Rammânu, and Kar-Ishtar, besides increasing the fortifications of Kar-Sharrukîn. The Medes once more acknowledged his suzerainty, and twenty-two of their chiefs came to tender the oath of allegiance at his feet; two or three districts which remained insubordinate were given up to pillage as far as Bît-Khambân, and the inhabitants of Kimirra were sent into captivity. The eastern campaign was thus brought to a most successful issue, fortune, meanwhile, having also favoured the Assyrian arms in the other menaced quarters. Mitâ, after pushing forward at one point as far as the Mediterranean, had been driven back into the mountains by the prefect of Kuî, and the Bedâwin of the south had sustained a serious reverse.

These latter were mere barbarians, ignorant of the arts of reading and writing, and hitherto unconquered by any foreign power: their survivors were removed to Samaria, where captives from Hamath had already been established, and where they were soon joined by further exiles from Babylon. This episode had greater effect than its impor-



THE TOWN OF BÎT-BAGAÏA BURNT BY THE ASSYRIANS.¹

tance warranted; or perhaps the majority of the neighbouring states made it a convenient pretext for congratulating Sargon on his victories over more serious enemies. He received gifts from Shamshiê, the Arabian queen who had formerly fought against Tiglath-pileser, from Itamar the Sabæan, and the sheikhs of the desert, from the

¹ Drawn by Faucher-Gudin, from the facsimile by Flandin. The tongues of flame which issue from the towers still bore traces of red and yellow colouring when the bas-relief was discovered.

kings of the Mediterranean sea-board, and from the Pharaoh himself. Bocchoris had died after a troublous reign of seven years.¹ His real character is unknown, but as he left a deep impression on the memories of his people, it is natural to conclude that he displayed, at times, both ability and energy. Many legends in which the miraculous element prevailed were soon in circulation concerning him. He was, according to these accounts, weak in body and insignificant in appearance, but made up for these defects by mental ability and sound judgment. He was credited with having been simple in his mode of life, and was renowned as one of the six great legislators produced by Egypt. A law concerning debt and the legal rates of interest, was attributed to him; he was also famed for the uprightness of his judgments, which were regarded as due to divine inspiration. Isis had bestowed on him a serpent, which, coiling itself round his head when he sat on the judgment-seat, covered him with its shadow, and admonished him not to forget for a moment the inflexible principles of equity and truth.

¹ The two dynasties of Tanis and Sais may be for the present reconstituted as follows:—

XXIII. (Tanite) Dynasty. I. SAHARURI PATISI- BASTÏT PETUBASTIS II. ÂKHPÏRRÏ SOTPU- NIAMONU OSOR- KON MARIAMONU OSORKON III. III. PSAMUTI PSAMMUTHIS	XXIV. (Saite) Dynasty. I. UAHKARÏ BUKUNIRÏ- NÏF BOCCHORIS
---	---

Neither Tafnakhti nor any of the local sovereigns mentioned on the stele of Piônkhi were comprised in the official computation; there is, therefore, no reason to add them to this list.

A collection of the decisions he was reputed to have delivered in famous cases existed in the Græco-Roman period, and one of them is quoted at length: he had very ingeniously condemned a courtesan to touch the shadow of a purse as payment for the shadowy favours she had bestowed in a dream on her lover. An Alexandrian poet, Pancrates, versified the accounts of this juridical collection,¹ and the artists of the Imperial epoch drew



KING BOCCHORIS GIVING JUDGMENT BETWEEN TWO WOMEN, RIVAL CLAIMANTS
TO A CHILD.²

from it motives for mural decoration; they portrayed the king pronouncing judgment between two mothers who disputed possession of an infant, between two beggars laying claim to the same cloak, and between three men asserting each of them his right to a wallet full of food.³ A less favourable tradition represents the king as an avaricious and irreligious sovereign: he is said one day

¹ Pancrates lived in the time of Hadrian, and Athenæus, who has preserved his memory for us, quotes the first book of his *Bocchoreidion*.

² Drawn by Faucher-Gudin.

³ Considerable remains of this decorative cycle have been discovered at Pompeii and at Rome, in a series of frescoes, in which Lombroso and E. Lewy recognise the features of the legends of Bocchoris; the dispute between the two mothers recalls the famous judgment of Solomon (1 *Kings* iii. 16-28).

to have conceived the sacrilegious desire to bring about a conflict between an ordinary bull and the Mnevis adored at Heliopolis. The gods, doubtless angered by his crimes, are recorded to have called into being a lamb with eight feet, which, suddenly breaking into articulate speech, predicted that Upper and Lower Egypt would be disgraced by the rule of a stranger.¹ The monuments of his reign which have come down to us tell us nothing of his deeds; we can only conjecture that after the defeat sustained by his generals at Raphia, the discords which had ruined the preceding dynasties again broke out with renewed violence. Indeed, if he succeeded in preserving his crown for several years longer, he owed the fact more to the feebleness of the Ethiopians

SABACO.²

than to his own vigour: no sooner did an enterprising prince appear at Barkal and demand that he should render an account of his usurpation, than his power came to an end. Kashto having died about 716,³ his son Shabaku, the Sabaco of the Greeks, inherited the throne, and his

¹ This legend, preserved by Manetho and Ælian is also known from the fragments of a demotic papyrus at Vienna, which contains the prophecy of the lamb.

² Drawn by Faucher-Gudin, from Lepsius.

³ The date of the accession of Sabaco is here fixed at 716-715, because I follow the version of the lists of Manetho, which gives twelve years as the reign of that prince; an inscription from Hammamât mentions his twelfth year.


daughter Amenertas the priesthood and principality of Thebes, in right of her mother Shapenuapît. Sabaco was an able and energetic prince, who could by no means tolerate the presence of a rival Pharaoh in the provinces which Piônkhi had conquered. He declared war, and, being doubtless supported in his undertaking by all the petty kings and great feudal nobles whose jealousy was aroused by the unlooked-for prosperity of the Saite monarch, he defeated Bocchoris and took him prisoner. Tafnakhti had formerly recognised the Ethiopian supremacy, and Bocchoris, when he succeeded to his father's dominions, had himself probably sought investiture at the hands of the King of Napata. Sabaco treated him as a rebel, and either burnt or flayed him alive (715).¹ The struggle was hardly over, when the news of Sargon's victories reached Egypt. It was natural that the new king, not yet securely seated on his throne, should desire to conciliate the friendship of a neighbour who was so successful in war, and that he should seize the first available pretext to congratulate him. The Assyrian on his part received these advances with satisfaction and pride: he perceived in them a guarantee that Egyptian intrigues with Tyre and Jerusalem would cease, and that he could henceforth devote himself to his projects against Rusas without being distracted by the fear of an Ethiopian attack and the subversion of Syria in his rear.

Sargon took advantage of these circumstances to strike a final blow at Urartu. He began in the spring of 714 by

¹ According to Manetho, he was burnt alive; the tradition which mentions that he was flayed alive is found in John of Antioch.

collecting among the Mannai the tribute due from Ullusuna, Daltà, and the Median chiefs; then pushing forward into the country of the Zikartu, he destroyed three forts and twenty-four villages, and burnt their capital, Parda. Mitatti escaped servitude, but it was at the price of his power: a proscribed fugitive, deserted by his followers, he took refuge in the woods, and never submitted to his conqueror; but he troubled him no further, and disappeared from the pages of history. Having achieved this result, Sargon turned towards the north-west, and coming at length into close conflict with Rusas, did not leave his enemy till he had crushed him. He drove him into the gorges of Uaush, slaughtered a large number of his troops, and swept away the whole of his body-guard—a body of cavalry of two hundred men, all of whom were connected by blood with the reigning family. Rusas quitted his chariot, and, like his father Sharduris on the night of the disaster at Kishtân, leaped upon a mare, and fled, overwhelmed with shame, into the mountains. His towns, terror-stricken, opened their gates at the first summons to the victor; Sargon burnt those which he knew he could not retain, granted the district of Uaush to his vassal Ullusunu as a recompense for his loyalty, and then marched up to rest awhile in Naîri, where he revictualled his troops at the expense of Ianzu of Khubushkia. He had, no doubt, hoped that Urzana of Muzazîr, the last of the friends of Rusas to hold out against Assyria, would make good use of the respite thus, to all appearances unintentionally, afforded him, and would come to terms; but as the appeal to his clemency was delayed, Sargon suddenly determined to

assume the aggressive. Muzazîr, entrenched within its mountain ranges, was accessible only by one or two dangerous passes; Urzana had barricaded these, and believed himself in a position to defy every effort of the Assyrians. Sargon, equally convinced of the futility of a front attack, had recourse to a surprise. Taking with him his chariots and one thousand picked horsemen, he



TAKING OF A TOWN IN URARTU BY THE ASSYRIANS.¹

left the beaten track, and crossing the four or five mountain chains—the Shiak, the Ardiushi, the Ulayau, and the Alluria—which lay between him and Muzazîr, he unexpectedly bore down upon the city. Urzana escaped after a desperate resistance, but the place was taken by assault and sacked, the palace destroyed, the temple overthrown, and the statues of the gods Khaldîa and Bagbartu dragged from their sanctuary. The entire royal family were sent into slavery, and with them 20,170 of the inhabitants who had survived the siege, besides 690 mules, 920 oxen,

¹ Drawn by Faucher-Gudin, from the drawing by Botta.

100,225 sheep, and incalculable spoils in gold, silver, bronze, iron, and precious stones and stuffs, the furniture of Urzana, and even his seal, being deposited in the treasury at Nineveh. The disaster at Muzazîr was the final blow to Urartu; it is impossible to say what took place where Rusas himself was, and whether the feudatories refused him any further allegiance, but in a short time he found himself almost forsaken, without friends, troops, or a place of refuge, and reduced to choose between death or the degradation of appealing to the mercy of the conqueror. He stabbed himself rather than yield; and Sargon, only too thankful to be rid of such



THE SEAL OF URZANA, KING OF MUZAZÎR.¹

a dangerous adversary, stopped the pursuit. Argistis II. succeeded to what was left of his father's kingdom,² and, being anxious above all things to obtain peace for his subjects, suspended hostilities, without however disarming his troops. As was the case under Tiglath-pileser III., Urartu neither submitted to Assyria, nor was there any kind of treaty between the belligerents to prescribe the conditions

¹ Drawn by Faucher-Gudin, from an impression of the original seal which is preserved at the Hague.

² No text states positively that Argistis II. immediately succeeded his father; but he is found mentioned as King of Urartu from 708 onwards, and hence it has been concluded, not without some reason, that such was the fact. The Vannic inscriptions have not as yet given us this sovereign's name.

of this temporary truce. Both sides maintained their positions on their respective territories: Sargon kept the frontier towns acquired by him in previous years, and which he had annexed to the border provinces, retaining also his suzerainty over Muzazîr, the Mannai, and the Median states implicated in the struggle; Argistis, on his side, strengthened himself in the regions around the sources of the Euphrates and Lake Van—in Biaînas, in Etius, and in the plains of the Araxes. The material injuries which he had received, however considerable they may appear, were not irreparable, and, as a fact, the country quickly recovered from them, but the people's confidence in their prince and his chiefs was destroyed. The defeat of Sharduris, following as it did on a period of advantageous victories, may have seemed to Argistis one of those unimportant occurrences which constantly take place in the career of the strongest nations; the disaster of Rusas proved to him that, in attempting to wipe out his first repulse, he had only made matters worse, and the conviction was borne in upon his princes that they were not in a position to contest the possession of Western Asia with the Assyrians. They therefore renounced, more from instinct than as the result of deliberation, the project of enlarging their borders to the south, and if they subsequently reappeared on the Mesopotamian plains, it was in search of booty, and not to acquire territory. Any attempt to stop their incursions, or to disturb them in their mountain fastnesses, found them prepared to hold their own with the same obstinacy as of old, and they were quite able to safeguard their independence against an intruder. Besides

this, the Cimmerians and the Scythians were already pressing on their frontier, and were constantly harassing them. This fresh danger absorbed their entire attention, and from this time forward they ceased to play a part in general history; the century which had seen the rise and growth of their power was also a witness of their downfall under the attacks of Assyria.

During the last months of 714, the tribes which had formerly constituted the kingdom of Karalla mutinied against the tyranny of their governor, and invited Ami-



THE ASSYRIANS TAKING A MEDIAN TOWN.¹

tashshi, the brother of their ancient lord Assurli, to rule over them. Sargon attacked them in the spring of 713, dispersed their troops, held them to ransom, and after having once more exacted homage from Bit-Dayaukku,²

¹ Drawn by Faucher-Gudin, from the facsimile by Flandin. It seems that this town was called Amkaru, and its name appears, as far as I know, in none of the accounts which we possess of the campaigns. The town was apparently situated in Karalla or in Median territory.

² The Dayaukku who gave his name to this province was at first confounded with the personage who was entangled in the affairs of Ullusunu, and was then banished by Sargon to Hamath. A good number of historians now admit that they were different persons. Bit-Dayaukku is evidently the district of Ecbatana.

Ellipi, and Allabria, made a raid extending as far as the confines of the Iranian desert, the barren steppes of Eastern Arabia,¹ and the district of Nagira belonging to the "powerful" Manda.² While he was thus preparing the way for peace in his Median domains, one of his generals crossed the Euphrates to chastise the Tabal for their ill deeds. The latter had figured, about the year 740 B.C., among the peoples who had bowed before the supremacy of Urartu, and their chief, Uassarmi, had been the ally or vassal of Sharduris. Contemptuously spared at the taking of Arpad, he had not been able to resign himself to the Assyrian yoke, and had, in an ill-timed moment, thrown it off in 731; he had, however, been overcome and forced to surrender, and Tiglath-pileser had put in his place a man of obscure birth, named Khulli, whose fidelity had remained unshaken throughout the reign of Shalmaneser V. and the first years of Sargon. Khulli's son, Ambaridis, the husband of a Ninevite princess, who had brought him as dowry a considerable part of Cilicia, had been unable to resist the flattering offers of Rusas; he had broken the ties which attached him to the new Assyrian dynasty, but had been left unmolested so long as Urartu and Muzazîr remained unshaken, since

¹ The Eastern Arabs mentioned here were nomadic, and inhabited the confines of the Great Desert to the south-east of Media, or the steppes of Northern Iran. They are those mentioned in a passage of Appian, together with Parthians, Bactrians, and Tapyræans, as having submitted to Seleucus.

² The "powerful" Manda, encamped in the mountain and desert, and who were named after the Eastern Arabs, must be the peoples situated between the Caspian and the steppes of the Iranian plateau, and a branch of the Scythians who are soon to appear in Asiatic history.

his position at the western extremity of the empire prevented him from influencing in the smallest degree the issue of the struggle, and it was well known that when the fall of Rusas took place Ambaridis would be speedily brought to account. He was, in fact, seized, banished to the banks of the Tigris, and his hereditary fief of Bit-Burutash annexed to Cilicia, under the rule of an Assyrian. The following year was signalled by a similar execution at which Sargon himself deigned to preside in person. Tarkhunazi, the King of Miliddu, not only had taken advantage of the troubles consequent on the Armenian war to rebel against his master, but had attacked Gunzinânu, who held, and had ruthlessly pillaged, the neighbouring district of Kammanu.¹ Sargon overcame him in the open field, took from him his city of Miliddu, and stormed the town of Tulgarimmê in which he had taken refuge.² Here again the native kingdom disappeared, and was replaced by an Assyrian administration. Kammanu, wedged in between Urartu and Mushki, separated these two countries, sometimes rivals to each other, but always enemies to Nineveh. Its maintenance as an independent kingdom prevented them from combining their efforts, and obtaining that unity of action which alone could ensure for them, if not a definite triumph, at least preservation from complete extinction

¹ Kammanu is probably not the Kammanênê of the Greek geographers, which is too far north relatively to Melitênê, but is probably Comana of Cappadocia and its district.

² Tulgarimmê has been connected with the Togarmah of the Bible (*Gen.* x. 3) by Halévy and Delitzsch, and their views on this subject have been adopted by most historians.

and an opportunity of maintaining their liberty; the importance of the position, however, rendered it particularly perilous to hold, and the Assyrians succeeded in so doing only by strongly fortifying it. Walls were built round ten cities, five on the Urartian frontier, three on that of Mushki, and two on the north, and the country which they protected was made into a new province, that of Tulgarimmê, the district of Miliddu being confided to the care of Mutallu, Prince of Kummukh (710). An incident which took place in the following year furnished a pretext for completing the organisation and military defence of this western border province. Gurgum had been for thirty years or more in the possession of Tarkhulara; this prince, after having served Sharduris, had transferred his homage to Tiglath-pileser, and he had thenceforward professed an unwavering loyalty to the Assyrian sovereigns. This accommodating personage was assassinated by his son Mutallu; and Sargon, fearing a revolt, hastened, at the head of a detachment of picked troops, to avenge him. The murderer threw down his arms almost without having struck a blow, and Gurgum was thenceforward placed under the direct rule of Nineveh. The affair had not been brought to a close before an outbreak took place in Southern Syria, which might have entailed very serious consequences had it not been promptly dealt with. Egypt, united from end to end under the sceptre of Sabaco, jealously kept watch over the political complications in Asia, and though perhaps she was not sure enough of her own strength to interfere openly before the death of Rusas, she had renewed negotiations with the petty kingdoms of the Hebrews and

Philistines. Ashdod had for some time past showed signs of discontent, and it had been found necessary to replace their king, Azuri, who had refused to pay tribute, by his brother Akhimiti; shortly after this, however, the people had risen in rebellion: they had massacred Akhimiti, whom they accused of being a mere thrall of Assyria, and had placed on the throne Yamani, a soldier of fortune, probably an adventurer of Hellenic extraction.¹ The other Philistine cities had immediately taken up arms; Edom and Moab were influenced by the general movement, and Isaiah was striving to avert any imprudent step on the part of Judah. Sargon despatched the Tartan,² and the rapidity with which that officer carried out the campaign prevented the movement from spreading beyond Philistia. He devastated Ashdod, and its vassal, Gath, carried off their gods and their inhabitants, and peopled the cities afresh with prisoners from Asia Minor, Urartu, and Media. Yamani attempted to escape into Egypt, but the chief of Milukhkha intercepted him on his way, and handed him over in chains to the conqueror.³ The latter took

¹ This prince's name, usually written Yamani, is also written Yatnani in the *Annals*, and this variation, which is found again in the name of the island of Cyprus and the Cypriotes, gives us grounds for believing that the Assyrian scribe took the race-name of the prince for a proper name: the new king of Ashdod would have been a Yamani, a Greek of Cyprus.

² The Assyrian narratives, as usual, give the honour of conducting the campaign to the king. Isaiah (xx. 1) distinctly says that Sargon sent the Tartan to quell the revolt of Ashdod.

³ The *Annals* state that Yamani was made prisoner and taken to Assyria. The *Fastes*, more accurate on this point, state that he escaped to Muzri, and that he was given up by the King of Milukhkha. The Muzri mentioned in this passage very probably here means Egypt.

care not to call either Moab, Edom, or Judah to account for the part they had taken in the movement, perhaps because they were not mentioned in his instructions, or because he preferred not to furnish them, by an untimely interference, with a pretext for calling in the help of Egypt. The year was doubtless too far advanced to allow him to dream of marching against Pharaoh, and moreover that would have been one of those important steps which the king alone had the right to take. There was, however, no doubt that the encounter between the two empires was imminent, and Isaiah ventured to predict the precise date of its occurrence. He walked stripped and barefoot through the streets of Jerusalem—a strange procedure which he explained by the words which Jahveh had put into his lips: “Like as My servant Isaiah hath walked naked and barefoot three years for a sign and a wonder upon Egypt and upon Kush (Ethiopia); so shall the King of Assyria lead away the captives of Egypt and the exiles of Kush, young and old, naked and barefoot, and with buttocks uncovered, to the shame of Egypt. And they shall be dismayed and ashamed, because of Kush their expectation, and of Egypt their glory. And the inhabitants of this coastland shall say in that day, Behold, such is our expectation, whither we fled for help to be delivered from the King of Assyria: and we, how shall we escape?”¹

The fulfilment of this prophecy did not take place as quickly as the prophet perhaps desired. Egypt appeared too strong to be openly attacked by a mere section of the

¹ *Ist.* xx.

battalions at the disposal of Assyria, and besides, it may have been deemed imprudent to involve the army to any serious extent on so distant a field as Africa, when Babylon was ready and waiting to fall upon the very heart of Assyria at the first news of a real or supposed reverse. Circumstances seemed, moreover, to favour a war against Merodach-baladan. This sovereign, who had been received with acclamation by the Babylonians, had already lost the popularity he had enjoyed at his accession. The fickle character of the people, which made them nearly always welcome a fresh master with enthusiasm, soon led them from love and obedience to hatred, and finally to revolt. Merodach-baladan trusted to the Kaldâ to help him to maintain his position, and their rude barbarity, even if it protected him against the fickleness of his more civilised subjects, increased the discontent at Kutha, Sippar, and Borsippa. He removed the statues of the gods from these towns, imprisoned the most turbulent citizens, confiscated their goods, and distributed them among his own followers; the other cities took no part in the movement, but Sargon must have expected to find in them, if not effective support, at least sympathies which would facilitate his work of conquest. It is true that Elam, whose friendship for the Aramæan was still undiminished, remained to be reckoned with, but Elam had lost much of its prestige in the last few years. The aged Khumban-igash had died in 717,¹ and his

¹ The date of the death of Khumban-igash is indirectly given in the passage of the *Babylonian Chronicle of Pinches*, where it is said that in the first year of Ashshur-nâdin-shumu, King of Babylon, Ishtar-khundu (= Shutrak-nakhunta) was dethroned by his brother, Khallushu, after

successor, Shutrük-nakhunta, had not apparently inherited all the energy of his father,¹ and it is possible that troubles had arisen among the vassals of his own kingdom which prevented him from interfering on behalf of his ally. Sargon took account of all these circumstances in arranging his plan of campaign. He divided his army into two forces, one of which, under his own command, was to be directed against Merodach-baladan, while the other was to attack the insurgent Aramæans on the left bank of the Tigris, and was to be manœuvred so as to drive Shutrük-nakhunta back on the marshes of the Uknu.² The eastern force was the first to be set in movement, and it pushed forward into the territory of the Gambulu. These latter had concentrated themselves round Dur-Atkharas, one of their citadels ;³ they had increased the height of the walls, and

having reigned over Elam eighteen years : these events actually took place, as we shall see below, about the year 699 before our era.

¹ Shutrük-nakhunta is the Susian form of the name ; the Assyrian texts distort it into Shuttur-nankhundi, and the *Babylonian Chronicle of Pinches*, into Ishtar-khundu, owing to a faint resemblance in the sound of the name of the goddess Ishtar with the form *Shuttur*, *Sthur*, itself derived from Shutrük, with which the name began.

² The earlier historians of Assyria, misled in the first place by the form in which the scribes have handed down the account in the *Annals* and the *Fastes*, assumed the existence of a single army, led by Sargon himself, and which would have marched on all the above-mentioned places of the country, one by one. Tiele was the first to recognise that Sargon must have left part of his forces to the command of one of his lieutenants, and Winckler, enlarging on this idea, showed that there were then two armies, engaged at different seats of war, but manœuvring as far as possible by mutual arrangement.

³ The site of Dur-Atkharas is unknown. Billerbeck places it hypothetically on the stream of Mendeli, and his conjecture is in itself very plausible. I should incline, however, to place it more to the south, on account of the

filled the ditches with water brought from the Shurappu by means of a canal, and having received a reinforcement of 600 horsemen and 4000 foot soldiers, they had drawn them up in front of the ramparts. A single morning sufficed to disperse them, and the Assyrians, entering the city with the fugitives, took possession of it on the same day. They made 16,490 prisoners, and seized horses, mules, asses, camels, and both sheep and oxen in large numbers. Eight of the chiefs of the neighbourhood, who ruled over the flat country between the Shurappu and the Uknu, begged for mercy as soon as they learned the result of the engagement. The name of Dur-Atkharas was changed to that of Dur-Nebo, the territory of the Gambulu was converted into a province, and its organisation having been completed, the army continued its march, sweeping before it the Ruâ, the Khindaru, the Puqudu, in short, all the tribes occupying the district of Yatbur. The chiefs of these provinces sought refuge in the morasses of the lower Kerkha, but finding themselves surrounded and short of provisions, they were forced by famine to yield to the enemy, and came to terms with the Assyrians, who imposed a tribute on them and included them within the new province of Gambulu. The goal of this expedition was thus attained, and Elam separated from Karduniash, but the issue of the war

passage in which it is said that the Kaldâ, to complete the defences of the town, brought a canal from the Shurappu and fortified its banks. The Shurappu, according to Delitzsch, would be the Shatt Umm-el-Jemâl; according to Delattre, the Kerkha; the account of the campaign under consideration would lead me to recognise in it a watercourse like the Tib, which runs into the Tigris near Amara, in which case the ruins of Kherib would perhaps correspond with the site of Dur-Atkharas.

remained undecided as long as Shutrak-nakhunta held the cities at the edge of the plain, from which he could emerge at will into the heart of the Assyrian position. The conqueror therefore turned in that direction, rapidly took from him the citadels of Shamuna and Babduri, then those of Lakhirimmu and Pillutu, and pitched his camp on the bank of the Naditi, from whence he despatched marauding bands to pillage the country. Dismay spread throughout the district of Rashi; the inhabitants, abandoning their cities—Til-Khumba, Durmishamash, Bubî, and Khamanu—migrated as far as Bit-Imbi; Shutrak-nakhunta, overcome with fear, took refuge, so it was said, in the distant mountains to preserve his life.¹ Sargon, meanwhile, had crossed the Euphrates with the other force, and had marched straight upon Bit-Dakkuri; having there noticed that the fortress of Dur-Ladînu was in ruins, he rebuilt it,

¹ None of these places can be identified with certainty. So far as I can follow the account of this campaign on the map, it seems that the attacks upon Shutrak-nakhunta took place on the plain and in the mountains between the Ab-i-Gengir and the Tib, so that the river Naditi would be the Aftâh or one of its tributaries. If this were so, Lakhirimmu and Pillutu would be situated somewhere near the Jughai ben Ruan and the Têpê Ghulamen of de Morgan's map of Elam, Shamuna near Zirzir-têpi, Babduri near Hosseiniyeh. But I wish it to be understood that I do not consider these comparisons as more than simple conjectures. Bit-Imbi was certainly out of the reach of the Assyrians, since it was used as a place of refuge by the inhabitants of Rashi: at the same time it must have been close to Rashi, since the people of this country fled thither. The site of Ghilân which de Morgan has adopted on his map seems to me to be too far north to comply with these conditions, and that of Tapa, approved by Billerbeck, too southerly. If, as I believe, Rashi corresponds to the regions of Pushti-kuh which lie on both sides of the upper waters of the Mendeli stream, we ought to look for Bit-Imbi somewhere near the Desht-i-Ghoaur and the Zenjan, near a point where communication with the banks of the Ab-i-Kirind would be easy.

and, firmly installed within the heart of the country, he patiently waited until the eastern force had accomplished its mission. Like his adversary, Merodach-baladan, he had no desire to be drawn into an engagement until he knew what chance there was of the latter being reinforced by the King of Elam. At the opening of hostilities Merodach-baladan claimed the help of the Elamite king, and lavished on him magnificent presents—a couch, a throne, a portable chair, a cup for the royal offerings, and his own pectoral chain; these all reached their destination in good condition, and were graciously accepted. But before long the Elamite prince, threatened in his own domain, forgot everything except his own personal safety, and declared himself unable to render Merodach-baladan any assistance. The latter, on receiving this news, threw himself with his face in the dust, rent his clothes, and broke out into loud weeping; after which, conscious that his strength would not permit of his meeting the enemy in the open field, he withdrew his men from the other side of the Tigris, escaped secretly by night, and retired with his troops to the fortress of Ikbibel. The inhabitants of Babylon and Borsippa did not allow themselves to be disconcerted; they brought the arks of Bel, Zarpanit, Nebo, and Tashmit out of their sanctuaries, and came forth with chanting and musical instruments to salute Sargon at Dûr-Ladînu. He entered the city in their company, and after he had celebrated the customary sacrifices, the people enthroned him in Merodach-baladan's palace. Tribute was offered to him, but he refused to accept any part of it for his personal use, and applied it to a work of public utility—the repairing of

the ancient canal of Borsippa, which had become nearly filled up. This done, he detached a body of troops to occupy Sippara, and returned to Assyria, there to take up his winter quarters.

Once again, therefore, the ancient metropolis of the Euphrates was ruled by an Assyrian, who united in one protocol the titles of the sovereigns of Assur and Karduniash. Babylon possessed for the kings of Nineveh the same kind of attraction as at a later date drew the German Cæsars to Rome. Scarcely had the Assyrian monarchs been crowned within their own domains, than they turned their eyes towards Babylon, and their ambition knew no rest till the day came for them to present themselves in pomp within the temple of its god and implore his solemn consecration. When at length they had received it, they scrupulously secured its renewal on every occasion which the law prescribed, and their chroniclers recorded among the important events of the year, the ceremony in which they "took the hand of Bel." Sargon therefore returned, in the month Nisan of the year 709, to preside over the procession of the god, and he devoutly accomplished the rites which constituted him the legitimate successor of the semi-fabulous heroes of the old empire, foremost among whom was his namesake Shargâni of Agadê. He offered sacrifices to Bel, Nebo, and to the divinities of Sumir and Akkad, and he did not return to the camp until he had fulfilled all the duties incumbent on his new dignity. He was involved that year in two important wars at opposite points of his empire. One was at the north-western

extremity, against the Mushki and their king Mita, who, after having supported Rusas, was now intriguing with Argistis; the other in the south-east, against the Kaldâ, and probably also against Elam. He entrusted the conduct of the former to the governor of Kuî, but reserved to himself the final reckoning with Merodach-baladan. The Babylonian king had made good use of the respite given him during the winter months. Too prudent to meet his enemy in the open plain, he had transformed his hereditary principality into a formidable citadel. During the preceding campaign he had devastated the whole of the country lying between the marshes and the territory occupied by the Assyrians, and had withdrawn the inhabitants. Most of the towns—Ikbîbel, Uru, Uruk, Kishik, and Nimid-laguda—were also deserted, and no garrisons were left in them. He had added to the fortifications of Dur-Yakîn, and enlarged the moat till it was two hundred cubits wide and eighteen deep, so as to reach the level of infiltration; he then turned into it the waters of the Euphrates, so that the town appeared to be floating on a lake, without either bridges or quays by means of which the besiegers might have brought their machines within range and their troops been able to approach for an assault. Merodach-baladan had been careful not to shut himself within the town, but had taken up a position in the marshes, and there awaited the arrival of the Assyrians. Sargon, having left Babylon in the month of Iyyâr, encountered him within sight of Dur-Yakîn. The Aramæan infantry were crushed by repeated charges from

the Ninevite chariotry and cavalry, who pursued the fugitives to the outer side of the moat, and seized the camp with all its baggage and the royal train, including the king's tent, a canopy of solid silver which protected the throne, his sceptre, weapons, and stores of all kinds. The peasants, to the number of 90,580, crowded within the lines, also fell into their hands, together with their flocks and herds—2500 horses, 610 mules, and 854 camels, as well as sheep, oxen, and asses; the remainder of the fugitives rushed within the outworks for refuge "like a pack of wild boars," and finally were driven into the interior of the place, or scattered among the beds of reeds along the coast. Sargon cut down the groves of palm trees which adorned the suburbs, and piled up their trunks in the moat, thus quickly forming a causeway right up to the walls. Merodach-baladan had been wounded in the arm during the engagement, but, nevertheless, fought stubbornly in defence of his city; when he saw that its fall was inevitable, he fled to the other side of the gulf, and took refuge among the mud flats of the Lower Ulaî. Sargon set fire to Dur-Yakin, levelled its towers and walls with the ground, and demolished its houses, temples, and palaces. It had been a sort of penal settlement, to which the Kaldâ rulers used to consign those of their subjects belonging to the old aboriginal race, who had rendered themselves obnoxious by their wealth or independence of character; the number of these prisoners was considerable, Babylon, Borsippa, Nipur, and Sippar, not to speak of Uru, Uruk, Eridu, Larsam, and Kishik, having all

of them furnished their share. Sargon released them all, and restored their gods to the temples; he expelled the nomads from the estates which, contrary to all justice, had been distributed among them in preceding years, and reinstated the former owners. Karduniash, which had been oppressed for twelve long years by a semi-barbarian despot, now breathed again, and hailed Sargon as its deliverer, while he on his part was actively engaged in organising his conquest. The voluntary submission of Upiri, King of Dilmun, who lived isolated in the open sea, "as though in a bird's nest," secured to Sargon possession of the watercourses which flowed beyond the Chaldæan lake into the Persian Gulf: no sooner had he obtained it than he quitted the neighbourhood of Dur-Yakîn, crossed the Tigris, and reinforced the garrisons which lined his Elamite frontier on this side. He had just finished building a strongly fortified citadel on the site of Sagbat,¹ when ambassadors arrived from Mitâ. The governor of Kuî had at length triumphed over the obstinacy of the Mushki, and after driving them from village to village, had compelled them to sue for terms: the tidings of the victories over the Kaldâ had doubtless hastened their decision, but they were still so powerful that it was thought wiser not to impose too rigorous conditions upon them. Mitâ agreed to pay tribute, and surrendered one or two districts, which were turned into

¹ This Sagbat, which must not be confused with the district of Bit-Sagbati mentioned in the reign of Tiglath-pileser III., seems to correspond with a post to the south of Durilu, perhaps the ruins of Baksayeh, on the Tchengula.

an Aramæan settlement: the inhabitants were transferred to Bit-Yakin, where they had to make the best they could of lands that had been devastated by war. At this juncture the Greeks of Cyprus flattered the pride of the Assyrians in a most unexpected way: after the manner



STELE AT LARSAKA.¹

of their race they scoured the seas, and their fleets persistently devastated the coasts of Syria and Cilicia. Seven of their kings were so far alarmed by the report of Sargon's achievements as to dread punishment for their misdeeds. They therefore sent him presents, and, for the moment, abandoned their piratical expeditions in Phœnician waters. The homage of these inveterate robbers raised Sargon in his own eyes and in those of his subjects. Some years later, about 708 B.C., he presented them with a stele of black marble, on which he had engraved his own portrait, together with a long inscription setting forth his most glorious exploits. They set it up at Kition (Citium), where it has been preserved amongst the ruins, a priceless witness to the greatness of Assyria.

While war thus raged around him, Sargon still found time for works of a peaceful character. He set himself to remodel and complete the system of irrigation in the Assyrian plain; he repaired the dykes, and cleaned out

¹ Drawn by Faucher-Gudin, from the plaster cast in the Louvre.

and made good the beds of the canals which had been neglected during the troublous times of the last generation. He erected buildings at Calah¹ and at Nineveh, but in these cities everything seemed to recall too vividly the memory of the sovereigns who had gone before him: he wished for a capital which should belong to himself alone, where he would not be reminded of a past in which he had no part. After meditating day and night, his choice fell upon the village of Maganubba, a little to the north-east of Nineveh, in a wide plain which extends from the banks of the Khuzur to the hills of Muzri, and by a single decree he expropriated all its inhabitants. He then built on the land which he had purchased from them a city of unrivalled magnificence, which he called by his own name, Dur-Sharrukin.² The ground plan of it is of rectangular shape, the sides being about 1900 yards long by 1800 yards wide, each corner exactly facing one of the four points of the compass. Its walls rest on a limestone sub-structure some three feet six inches high, and rise fifty-seven feet above the ground; they are strengthened, every thirty yards or

¹ At Calah, he lived in an old palace of Assur-nazir-pal restored and adapted for his use, as shown by the inscription published by Layard.

² In most of the texts the village of Maganubba is not named; it is mentioned in the *Cylinder Inscription*, and this document is the only one which furnishes details of the expropriation, etc. The modern name of the place is Khorsabad, *the city of Khosrocs*, but the name of its founder was still associated with its ruins, in the time of Yakut, who mentions him under the name of Sarghun. It was first explored in 1843 by Botta, then by Place and Oppert. The antiquities collected there by Botta and Place constitute the bulk of the Assyrian Museum in the Louvre; unfortunately, a part of the objects collected by Place went to the bottom of the Tigris with the lighter which was carrying them.

so, by battlemented towers which project thirteen feet from the face of the wall and stand sixteen feet higher than the ramparts.¹ Access was gained to the interior by eight gates, two on each side of the square, each of them marked



PLAN OF THE ROYAL CITY OF DUR-SHARRUKIN.²

by two towers separated from one another by the width of the bay. Every gate had its patron, chosen from among the gods of the city; there was the gate of Shamash, the

¹ Place reckoned the height of the wall at 75 feet, a measurement adopted by Perrot and Chipiez; Dictionnaire has shown that the height of the wall must be reduced to 17 feet, and that of the towers about 65 feet.

² Reduction by Faucher-Gudin, from the plan published in Place.

gate of Rammân, those of Bel and Beltis, of Anu, of Ishtar, of Eâ, and of the Lady of the Gods. Each of them was protected externally by a *migdol*, or small castle, built in the Syrian style, and flanked at each corner by a low tower thirteen yards in width; five allowed of the passage of beasts as well as men. It was through these that the peasants came in every morning, driving their cattle before them, or jolting along in waggons laden with fruit and vegetables. After passing the outposts, they crossed a paved courtyard, then made their way between the two towers through a vaulted passage over fifty yards long, intersected at almost equal intervals by two transverse galleries. The other three gates had a special arrangement of their own; a flight of twelve steps built out in front of the courtyard rendered them inaccessible to animals or vehicles. At the entrance to the passage towered two colossal bulls with human heads, standing like sentinels—their faces and foreparts turned outward, their hind-quarters ranged along the inner walls—as though gazing before them into space in company with two winged genii. The arch supported by their mitred heads was ornamented by a course of enamelled bricks, on which other genii, facing one another in pairs, offered pine-cones across a circular ornament of many colours. These were the mystic guardians of the city, who shielded it not only from the attacks of men, but also from invasions of evil spirits and pernicious diseases. The rays of the sun made the fore-court warm in winter, while it was always cool under the archway in summer; the gates served as resorts for pleasure or business, where old men and idlers congregated to discuss

their affairs and settle the destinies of the State, merchants bargained and disposed of their goods, and the judge and notables of the neighbouring quarter held their courts. It was here that the king generally exposed to view the chieftains and kings whom he had taken captive; here they lay, chained like dogs in cages, dependent on the pity of their guards or of passers-by for such miserable fare



PART OF THE ENAMELLED COURSE OF A GATE.¹


as might be flung to them, and, the first feeling of curiosity once passed, no longer provoking even the jeers of the crowd, until a day came when their victor took it into his head to remove them from their ignominious position, and either restored them to their thrones or sent them to the executioner.² The town itself, being built from plans drawn up by one mind, must have presented few of the irregularities of outline characteristic of ancient cities.

¹ Drawn by Faucher-Gudin, from a drawing published in Place.

² To mention but a single instance, it was in this way that Assur-bani-pal treated the Arab kings captured by him.

The streets leading from the gates were of uniform breadth throughout, from one side of the enclosure to the other. They were paved, had no sideways or footpaths, and crossed one another at right angles. The houses on either side of them seem, for the most part, to have consisted of a single story. They were built of bricks, either baked or unbaked, the outer surfaces of which were covered with white or tinted rough-casting. The high and narrow doors were nearly always hidden away in a corner of the front; the bare monotony of the walls was only relieved here and there at long intervals by tiny windows, but often instead of a flat roof the building was surmounted by a conical dome or by semi-cupolas, the concave sides of which were turned inwards. The inhabitants varied greatly in race and language: Sargon had filled his city with prisoners collected from all the four quarters of his empire, from Elam, Chaldæa, and Media, from Urartu and Tabal, Syria and Palestine, and in order to keep these incongruous elements in check he added a number of Assyrians, of the mercantile, official, or priestly classes. He could overlook the whole city from the palace which he had built on both sides the north-eastern wall of the town, half within and half without the ramparts. Like all palaces built on the Euphratean model, this royal castle stood on an artificial eminence of bricks formed of two rectangles joined together in the shape of the letter T. The only entrance to it was on the city side, foot-passengers being admitted by a double flight of steps built out in front of the ramparts, horsemen and chariots by means of an inclined plane which rose in a gentle gradient along the right flank of the masonry work,

and terminated on its eastern front. Two main gates corresponded to these two means of approach; the one on the north-east led straight to the royal apartments, the other faced the city and opened on to the double staircase. It was readily distinguishable from a distance by its two




BIRD'S EYE VIEW OF SARGON'S PALACE AT DUR-SHARRUKIN.¹

flagstuffs bearing the royal standard, and its two towers, at the base of which were winged bulls and colossal figures of Gilgamese crushing the lion. Two bulls of still more monstrous size stood sentry on either side of the gate, the arch was outlined by a course of enamelled bricks, while higher up, immediately beneath the battlements, was an enamelled mosaic showing the king in all his glory. This

¹ Drawn by Boudier, from the restoration by Thomas in Place.

triumphal arch was reserved for his special use, the common people being admitted by two side doors of smaller size less richly decorated.

Sargon resided at Calah, where he had taken up his quarters in the former palace of Assurnazir-pal, while his new city was still



ONE OF THE GATES OF THE PALACE AT DUR-SHARRUKÏN.¹

in the hands of the builders. Every moment that he could spare from his military and administrative labours was devoted to hastening on the progress of the work, and whenever he gained a victory or pillaged a district, he invariably set aside a considerable part of the booty in order to meet the outlay which the building involved. Thus we find that

¹ Drawn by Faucher-Gudin, from the restoration by Thomas, in Place.

on returning from his tenth campaign he brought with him an immense convoy laden with timber, stone, and precious metals which he had collected in the neighbourhood of Mount Taurus or among the mountains of Assyria, including coloured marbles, lapis-lazuli, rock crystal, pine, cedar, and cypress-wood, gold, silver, and bronze, all of which was destined for Dur-Sharrukîn ; the quantity of silver




PLAN OF THE EXCAVATED PORTIONS OF THE PALACE AT DUR-SHARRUKÎN.¹

included among these materials was so great that its value fell to a level with that of copper. The interior of the building, as in the case of the old Chaldæan palaces, was separated into two well-marked divisions. The larger of these was used by the king in his public capacity, and to this the nobles and soldiers, and even the com-

mon people, were admitted under certain conditions and on certain days prescribed by custom. The outer court was lined on three sides by warehouses and depôts, in which were stored the provisions, commodities, and implements required for the host of courtiers and slaves who depended on the sovereign for support. Each room had, as may still be seen, its own special purpose. There were cellars for wine and oil, with their rows of large oblong jars ;

¹ Drawn by Faucher-Gudin, from the plan by Thomas, in Place.

then there were store-rooms for implements of iron, which Place found full of rusty helmets, swords, pieces of armour, maces, and ploughshares; a little further on were rooms for the storage of copper weapons, enamelled bricks, and precious metals, and the king's private treasury, in which were hidden away the spoils of the vanquished or the regular taxes paid by his subjects; some fine bronze lions



ONE OF THE BRONZE LIONS FROM DUR-SHARRUKÏN.¹

of marvellous workmanship and lifelike expression were found still shut up here. The kitchens adjoined the pantries, and the stables for horses and camels communicated direct with the coach-houses in which the state chariots were kept, while the privies were discreetly hidden in a secluded corner. On the other side, among the buildings occupying the southern angle of the courtyard, the menials of the palace lived huddled together, each family quartered in small, dark rooms. The royal apartments, properly so called, stood at the back of

¹ Drawn by Faucher-Gudin, from the original in the Louvre.

these domestic offices, facing the south-east, near the spot where the inclined plane debouched on to the city ramparts. The monumental entrance to these apartments was guarded, in accordance with religious custom, by a company of winged bulls; behind this gate was a lawn, then a second gate, a corridor and a grand quadrangle in




A HUNTING EXPEDITION IN THE WOODS NEAR DER-SHARRUKÍN.¹

the very centre of the palace. The king occupied a suite of some twenty rooms of a rather simple character; here he slept, ate, worked, and transacted the greater part of his daily business, guarded by his eunuchs and attended by his ministers and secretaries. The remaining rooms were apartments of state, all of the same pattern, in which the crowd of courtiers and employés assembled while waiting for a private audience or to intercept the king as he passed. A subdued light made its way from above through narrow

¹ Drawn by Faucher Gudin, from a drawing by Flandin, in Botta.

windows let into the massive arches. The walls were lined to a height of over nine feet from the floor with endless bas-reliefs, in greyish alabaster, picked out in bright colours, and illustrating the principal occupations in which the sovereign spent his days, such as the audiences to ambassadors, hunting in the woods, sieges and battles. A few brief inscriptions interspersed above pictures of cities and persons indicated the names of the vanquished chiefs or the scenes of the various events portrayed; detailed descriptions were engraved on the back of the slabs facing the brick wall against which they rested. This was a precautionary measure, the necessity for which had been but too plainly proved by past experience. Every one—the king himself included—well knew that some day or other Dur-Sharrukîn would be forsaken just as the palaces of previous dynasties had been, and it was hoped that inscriptions concealed in this manner would run a better chance of escaping the violence of man or the ravages of time; preserved in them, the memory of Sargon would rise triumphant from the ruins. The gods reigned supreme over the north-east angle of the platform, and a large irregular block of buildings was given up to their priests; their cells contained nothing of any particular interest, merely white walls and black plinths, adorned here and there with frescoes embellished by arabesques, and pictures of animals and symbolical genii. The *ziggurat* rose to a height of some 141 feet above the esplanade. It had seven storeys dedicated to the gods of the seven planets, each storey being painted in the special colour of its god—the first white, the second


black, the third purple, the fourth blue, the fifth a vermilion red; the sixth was coated with silver, and the seventh gilded. There was no chamber in the centre of the tower, but a small gilded chapel probably stood at its base, which was used for the worship of Assur or of Ishtar. The harem, or *Bît-riduti*, was at the southern corner of the enclosure, almost in the shadow of the *ziggurât*. Sargon had probably three queens when he founded his city, for the harem is divided into three separate apartments, of which the two larger look out on the same quadrangle. Two courses of enamelled bricks ran along the base of the façade, while statues were placed at intervals against the wall, and the bay of the gateway was framed by two bronze palm trees gilt: the palm being the emblem of fruitfulness and grace, no more fitting decoration could have been chosen for this part of the building. The arrangement was the same in all three divisions: an ante-chamber of greater width than length; an apartment, one half of which was open to the sky, while the other was covered by a half-dome, and a flight of twelve steps, leading to an alcove in which stood a high wooden couch. The queens and princesses spent their lives in this prison-like *bît-riduti*:



THE ZIGGURÂT AT DUR-SHARRUKÏN.¹

¹ Drawn by Faucher-Gudin, from the restoration by Thomas, in Place.

their time was taken up with dress, embroidery, needle-work, dancing and singing, the monotony of this routine being relieved by endless quarrels, feuds, and intrigues. The male children remained in the harem until the age of puberty, when they left it in order to continue their education as princes and soldiers under the guidance of their father.¹ This group of buildings was completed by a park, in which cedars of Lebanon, pines, cypresses, gazelles, stags, wild asses and cattle, and even lions, were acclimatised, in addition to a heterogeneous collection of other trees and animals. Here, the king gave himself up to the pleasures of the chase, and sometimes invited one or other of his wives to come thither and banquet or drink with him.


SECTION OF A BEDROOM IN THE HAREM.²

After Mitá's surrender, Sargon had hoped to be allowed to finish building his city in peace; but an ill-advised

¹ An inscription of Assur-bani-pal, gives a summary description of the life led in the harem by heirs to the throne, and describes generally the kind of education received by them from their earliest childhood.

² Drawn by Faucher-Gudin, from the restoration by Thomas, in Place.

movement in Kummukh obliged him to don his harness again (708 B.C.). King Mutallu had entered into an alliance with Argistis of Urartu, and took the field with his army; but when details of what had taken place in Chaldea reached his ears, and he learnt the punishment that had been inflicted on the people of Bit-Yakin, his



MAIN DOOR OF THE HAREM AT DUR-SHARRUKIN.¹

courage failed him. He fled without waiting for the Assyrians to appear, and so great was his haste that he had no time to take his family and treasure with him. Sargon annexed his kingdom, placed it under the government of the *tartan*, and incorporated into his own the whole army of Kummukh, including 150 chariots, 1500 horsemen, 20,000 archers, and 10,000 pikemen. In the following year (707) his vassal Dalta died, leaving two

¹ Drawn by Faucher-Gudin, from the restoration by Thomas, in Place.

sons, Nibi and Ishpabara, both of whom claimed possession of the fief of Ellipi; Nibi appealed to Elam for help, and Ishpabara at once turned for aid to Assyria. Sargon sent him a body of troops, commanded by seven of his generals, while Shutrük-nakhunta lent his *protégé* 4500 bowmen; Ishpabara won the day, took the city of Marubishti by storm, and compelled his brother to take refuge in Susian territory. The affair was over so quickly that it caused practically no delay in the completion of the works at the capital. The consecration of a new city necessitated the observance of a host of complicated ceremonies, which extended over several months. First of all provision had to be made for its religious worship; the omens were consulted in order to determine which of the gods were to be invoked, and, when this was decided, there followed the installation of the various statues and arks which were to preside over the destinies of the city and the priests to whom they were intrusted; the solemn inauguration took place on the 22nd day of Tisri, in the year 707 B.C., and from that day forward Dur-Sharrukîn occupied the rank officially assigned to it among the capitals of the empire. Sargon, however, did not formally take up his residence within it till six months later, on the 6th day of Iyyâr, 706. He must, by this time, have been advancing in years, and even if we assume him to have been a young man when he ascended the throne, after the sixteen years of bodily fatigue and mental worry through which he had passed since coming into power, he must have needed repose. He handed over the government of the northern provinces to his eldest son Sin-akhê-irba, better known to

us as Sennacherib, whom he regarded as his successor; to him he transferred the responsibility of keeping watch over the movements of the Mannai, of Urartu, and of the restless barbarians who dwelt beyond the zone of civilised states on the banks of the Halys, or at the foot of the distant Caucasus: a revolt among the Tabal, in 706, was promptly suppressed by his young and energetic deputy. As for Sargon himself, he was content to retain the direct control of the more pacific provinces, such as Babylon, the regions of the Middle Euphrates, and Syria, and he doubtless hoped to enjoy during his later years such tranquillity as was necessary to enable him to place his conquests on a stable basis. The envious fates, however, allowed him but little more than twelve short months: he perished early in 705 B.C., assassinated by some soldier of alien birth, if I interpret rightly the mutilated text which furnishes us with a brief mention of the disaster. Sennacherib was recalled in haste from the frontier, and proclaimed king immediately on his arrival, thus ascending unopposed to the throne on the 12th day of Ab. His father's body had been left unburied, doubtless in order that he might verify with his own eyes the truth of what had been told him concerning his death, and thus have no ground for harbouring suspicions that would have boded ill for the safety of the late king's councillors and servants. He looked upon his father's miserable ending as a punishment for some unknown transgression, and consulted the gods to learn what it was that had aroused their anger, refusing to authorise the burial within the palace until the various expiatory rites suggested by the oracle had been duly

performed.¹ Thus mysteriously disappeared the founder of the mightiest dynasty that ever ruled in Assyria, perhaps even in the whole of Western Asia. At first sight, it would seem easy enough to determine what manner of man he was and to what qualities he owed his greatness, thanks to the abundance of documents which his contemporaries have bequeathed to us; but when we come to examine more closely, we soon find the task to be by no means a simple one. The inscriptions maintain so discreet a silence with regard to the antecedents of the kings before their accession, and concerning their education and private life, that at this distance of time we cannot succeed in forming any clear idea as to their individual temperament and character. The monuments record such achievements as they took pride in, in terms of uniform praise which conceal or obliterate the personality of the king in question; it is always the ideal Assyrian sovereign who is held up for our admiration under a score of different names, and if, here and there, we come upon some trait which indicates the special genius of this or that monarch, we may be sure that the scribe has allowed it to slip in by accident, quite unconscious of the fact that he is thus affording us a glimpse of his master's true character and

¹ This is my interpretation of the text published and translated by Winckler. Winckler sees in it the account of a campaign during which Sargon was killed by mountaineers, as was Cyprus in later times by the Massagete; the king's body (according to him) remained unburied, and was recovered by Sennacherib only after considerable delay. In support of his version of this event Winckler cites the passage in *Isa.* xiv. 4-20a, which he takes as having been composed to exult over the death of Sargon, and then afterwards adapted to the death of a king of Babylon.

disposition. A study of Sargon's campaigns as revealed in his annals will speedily convince us that he was something more than a fearless general, with a keen eye to plunder, who could see nothing in the most successful expedition but a means of enriching his people or adding to the splendours of his court. He was evidently convinced that certain nations, such as Urartu and Elam, would never really assimilate with his own subjects, and, in their case, he adhered strictly to the old system of warfare, and did all he could to bring about their ruin; other nations, on the contrary, he regarded as capable of amalgamation with the Assyrians, and these he did his best to protect from the worst consequences of their rebellion and resistance. He withdrew them from the influence of their native dynasties, and converted their territories into provinces under his own vigilant administration, and though he did not scruple to send the more turbulent elements among them into exile, and did his best to weaken them by founding alien colonies in their midst, yet he respected their religion, customs, and laws, and, in return for their obedience to his rule, guaranteed them an equitable and judicious government. Moreover, he took quite as much interest in their well-being as in his own military successes, and in the midst of his heroic struggles against Rusas and Merodach-baladan he contrived to find time for the consideration of such prosaic themes as the cultivation of the vine and of corn; he devoted his attention to the best methods of storing wine, and sought to prevent "oil, which is the life of man and healeth wounds, from rising in price, and the cost of

sesame from exceeding that of wheat." We seem to see in him, not only the stern and at times cruel conqueror, but also the gracious monarch, kind and considerate to his people, and merciful to the vanquished when policy permitted him to indulge his natural leaning to clemency.

END OF VOL. VII.

INDEX

A

- Adash, 20
 Agusi. *See* Bit-Agusi
 Ahab, 103, 105, 113-115, 126, 335
 Ahaz, 239, 291, 328, 359
 Ahaz appeals to Assyria, 282, 285
 Ahaziah (of Israel), 117-123
 Ahaziah (of Judah), 126, 127
 Akhiababa, 25
 Akhuni, 49, 93-101
 Akkadians, 302
 Allabria, 367, 368, 382
 Amadai (Madai). *See* Medes
 Amanos. *See* Amanus
 Amanus (*or* Amanos), 117, 119, 132, 163, 317
 Amaziah, 182, 184, 239
 Ambaridis (Ambaris), 383
 Amika (of Zamru), 35-39
 Ammibaal (Prince of Bit-Zamani), 30, 41, 47
 Ammon (*or* Ammonites), 103, 106, 154, 291, 327
 Amon, Priests of, 253, 261, 322, 324
 Amorites, The, 62
 Amos (the prophet), 209, 210
 Anshân, *or* Anzan, 345, 347
 Aramæan tribes, 304
 Aramæans, The, 65, 214, 233, 305, 308, 333
 Aramê (King of Bit-Agusi), 104, 112, 119, 137
 Aramê (King of Nairi), 91, 99, 101
 Ararat, Mount, 79
 Arashtua, 34, 35
 Araziash, 150
 Arbela, 144, 297
 Argistis I. (*see also* Urartu), 161, 162, 165, 175, 235
 Argistis II., 380, 410
 Aribua, 65
 Aridi, 92
 Armân, 108
 Armenia, 151
 Arpad, 51, 150, 166, 179, 222, 225, 305, 355
 Arpad, Assyrian campaign around, 224
 Arrapkha, 144, 168
 Arvad, 62, 104, 106, 126
 Arzashkun, 100
 Ashdod, 385
 Asherah, The, 201
 Asia Minor, 179, 298
 Asianic steppes, 180
 Assur (the city), 143, 168
 Assur (the god), 111, 143, 234
 Assur, Fighting for the king, 1
 Assur (Assyria), *Limnu* of, 297
 Assur-dâin-pal, 144-147
 Assurdân II., 4
 Assurdân III., 167
 Assurirba, 3, 48
 Assur-nadinakhê II., 4
 Assur-nazir-pal, *Frontispiece*, 8, 18, 19, 31
 Campaign on the Euphrates, 43, 44
 Character of, 75
 Extent of his empire, 63
 Flotilla of, 45
 Mediterranean reached by, 61
 Obelisk of, 3
 Stele of, 68
 Winged bulls of, 70
 Assur-nirâri III., 169, 179
 Assyria (*or* Assur), 162, 351
 Art of, 70, 400
 Cities of, 143
 First encounter of with Egypt, 353
 Hebrew ideas of, 219
 Limits of, 177
 Limmi in, 297
 Losses in Syria, 165
 Map of, 299
 State of, under Assur-nazir-pal, 30
 Assyrian attack on a fortress, 175
 Assyrian battering-ram, 12, 13
 Assyrian besieging engines, 11, 12
 Assyrian cavalry, 9, 11, 290
 Assyrian carrying an inflated skin, 330
 Assyrian finance, 313
 Assyrian head, Ivory, 171
 Assyrian militia, 313

INDEX

Assyrian provincial administrators, 310, 311
 Assyrian soldier, crossing a river, 2
 Assyrian war-chariot, 55
 Athaliah, 114, 152, 193
 Attila (or Dur-Assur), 33
 Azariah (Uzziah) of Judah, 185, 231, 279
 Azriyahu, 229, 231

B

Baalirasi, Stele at, 130
 Babylon, 142, 148, 149, 341, 347, 392
 Babylonian army, 395
 Babylonian Canon, The, 5
 Babylonian empire, 392
 Balawât, Bronze gates of, 90-93, 101, 144, 314
 Baqâni, 110
 Bau-akhiddin (King of Babylon), 149
 Bâzi, 5
 Bedâwin, The, 371
 "Bel, Taking the hands of," 15, 295, 340, 392
 Bel-harrân-beluzur, Stele of, 320
 Bel-Merodach, or Marduk, Statue of, 347
 Bel-nadinshumu, 347
 Benhadad I., 104, 113, 335
 Benhadad II. (Adadidri or Hadadezer), 103, 115-120, 124 (death of), 125, 335
 Benhadad III. (see also Mari), 154, 181
 Bethel, 210
 Biainas (or Biaina), 90, 158, 380
 Bit-Adini (in Bit-Dakkuri), 109, 110
 Bit-Adini (in Mesopotamia), 45-49, 93, 98-102, 118, 119
 Bit-Agusi (Iakhânu), 51, 97, 104, 117, 167, 180, 224, 228, 355
 Bit-Amukkâni, 109, 110, 293, 294
 Bit-Bagaia, Town of, 371
 Bit-Bakhiâni, 47, 49
 Bit-Dakkuri (or Bit-Dakuri), 109, 390
 Bit-Khalupi, 23, 24
 Bit-Shalani, 109
 Bit-Shalli, 109
 Bit-Yakin, 109, 110, 304, 342, 343, 410
 Bit-Zamani, 41, 65, 138. See also Am-
 mibaal
 Black obelisk, The, 105, 135, 141, 189
 Bocchorsi (Bukunirinf), 322, 373
 Borsippa, 149
 Borsippa, Canal of, 392
 Bubastis, Festival hall at, 245
 Bubastis, Temple of, 243
 Bûrramman, 41
 Byblus, 133, 239

C

Calah, 169, 297, 340, 397, 403
 Calah, Palace of, 66, 67, 73, 75
 Cappadocia, 366, 383
 Carchemish, 50, 59, 94-98, 181, 228
 Carchemish, an Assyrian prefecture, 365
 Chaldæa, 401. See also Karduniash
 Chalybes, 180
 Cilicia, 94, 135, 138, 366, 383, 396
 Cilician empire, 50
 Cimmerians, The, 381
 Cœle-Syria, 167
 Cossæans, The, 4, 301, 347
 Cyprus submits to Sargon, 395

D

Dagara, 32, 33
 Damascus, 62, 103, 105, 111, 119, 124, 126, 142, 166, 181, 182, 185, 286, 305, 334, 354
 Fall of kingdom of, 287
 List of kings of, 289
 Map of kingdom of, 283
 Damdamusa, 27, 28, 65, 75
 Damunu, 177
 Dayaini, 161
 Dayân-assur, 138-140
 Delta, The, 253-255
 Demavend (Bikni), 217
 Demavend, Peaks of, 218
 Dhibon (Dibon), 120, 122, 186
 Dhuspas, 159. See also Van
 Dirræans, The, 40
 Durûlu, 353
 Dur-Ladînu, 390, 391
 Dur-papsukal, 148
 Dur-Sharrukîn, 397, 402-408
 Palace at, 403, 404
 Plan of, 402
 Dur-Yakin, 342, 344, 394, 395

E

Eâmukîn-shumu, 5, 6
 Edom (see also Idumea), 154, 231, 291, 386
 Edomites, The, 184
 Egypt, Brook of (Wady-el-Arish), 182, 360
 First encounter of, with Assyria, 357
 Isaiah's prophecy against, 385
 Map of middle Egypt, 262
 Egyptian altar, 293
 Egyptian ivory from Nineveh, 171, 337
 Elam, 343, 347, 351, 367, 393, 401
 Elamites, 392
 Elealeh, 186

INDEX

Elephants as tribute, 137
 Elijah, 125
 Elisha, 125, 183, 206
 Ellipi, 367, 382, 411
 Eponym Canon, 7
 Ethiopia, 254, 386
 Ethiopian empire in Egypt, 275
 Ethiopian kings, The, 255
 Ethiopian types, 260
 Ethiopians, The, 255
 Etius (Etiaus), 165, 179, 380
 Eulbar-shakinshumi, 4, 5
 Euphrates, The, 43, 342
 Ezion-geber, 121, 188

F

Fariua (or Paripa), 98

G

Gambulâ (or Gambulu), The, 177, 351, 388, 389
 Gananatê, 107, 168
 Garparuda, 104
 Gath, 154
 Gaza, 336, 355, 357
 Gebel-Barkal, 256
 Gilead, 151, 305
 Gilzân, 20, 38, 92, 142, 156
 Gilzân, Tribute from, 100-103
 Gizilbunda, 146, 150
 Gordyæan mountains, 79, 91, 140, 156
 Gozân, 150
 Gurgum, 51, 93, 104, 181, 223, 228, 384

H

Habardip, 347, 348
 Hadad, The god, 57
 Hadadezer (or Adadidri). *See* Benhadad II.
 Hadrach (Katarika), 151, 166, 185, 230
 Halebiyeh, Gorge of, 43, 45
 Hamath, 61, 103, 105, 117, 126, 181, 185, 354, 370, 372
 Hamath, Captive from, 151
 Hannon of Gaza, 355, 357
 Harilu, The, 177
 Harrân, 143, 144
 Harsûsit, 253
 Hauran, The, 130
 Hazael, 125, 151, 182, 335
 Hebrew literature, 195
 Hebrew merchants, 188
 Hebrews, 187, 335
 Dress of, 190
 Industry and commerce of, 187
 Political organization of, 192

Trade of, 187
 Heliopolis, 245
 Heracleopolis, 246, 264
 Hermon, Mount, 288
 Hermopolis, 246
 Hermopolis, Temple of, 263
 Heshbon, 186
 Hittite, 30
 Hittite empire, 165
 Hittite states, 62, 162
 Hittites, The, 82, 333. *See also* Khâti and Patinâ
 Hittites, Submission of, 59
 Horses as tribute, 314, 315
 Hosea (the prophet), 211, 231
 Hoshea, King of Israel, 289, 327

I

Ianzu, The, 119
 Iasbuki, 94
 Iaubidi of Hamath, 354, 357
 Iaubidi flayed alive, 356
 Iaudi, 166
 Idumea, 103. *See also* Edom
 Ilaniu, 36, 37
 Imgur-Bel (Balawât), 74
 Iranzu, 362
 Irba-rammân, 4
 Irkanata (Arqanatu), 103
 Isaiah, the prophet, 279, 328, 359, 385
 Isaiah's prophecy against Egypt, 386
 Ishpuniis (Ushpina), 156-160, 235
 Israel, 103, 116, 153
 Fall of, 333
 Kingdom of, 151
 Tribute to Shalmaneser, 132
 Israelite captives, 152
 Israelites, The, 326
 Bas-relief of, 189
 Itua, 178
 Izalla, 27, 47, 65
 Izirtu. *See* Zirtu

J

Jehohaz (of Israel), 153, 182
 Jehoash (of Israel), 182, 183
 Jehoram (of Judah), 114, 123
 Jehoshaphat, 114, 115, 121, 123, 188
 Jehu, 127-129, 142, 151, 153, 207
 Jehu, Tribute of, 131
 Jeroboam II., 185, 231, 278
 Jerusalem, 128, 281, 327
 Besieged by Rezin, 241
 Jewish concepts of God, 198, 199
 Jewish histories, 197
 Jewish priesthood, 201
 Jewish prophets, 205
 Jezebel, 128

INDEX

Jezreel, 129
 Joash (of Judah), 152, 153, 182
 Joram (of Israel), 116, 120, 123, 127
 Jotham (of Judah), 231, 239, 279
 Judah, Kingdom of, 113, 114, 152, 153, 359
 Judah, Kings of
 Subjects of, 190, 191
 Their mercenaries, 192

K

Kakzi, 33
 Kalakh. *See* Calah
 Kaldā, The (*or* Arameans), 4, 106, 148, 150, 177, 215, 289, 296, 304, 345, 351, 387, 393
 Kaldā refugees, 343
 Kaldū, A, 294
 Kanmanu (Comana), 383
 Karduniash (*or* Babylonia), 149, 214, 304, 347, 395
 Karomana, Statuette of Queen, 175
 Kashshu-nadinakhê, 5
 Kashta, 322-325
 Kelishin, Stele of, 156, 157
 Khabur, The, 22
 Khaldi, The, of Urartu, 82
 Khaldis (the Urartian god), 86, 87, 160
 Khalludush, 346
 Khalybes, The, 83
 Khalzidipkha, 27
 Khamanu, 42
 Kharkhar, 371
 Kharu (*see also* Israel, Judah, Ammon, and Moab), 243
 Khatirika, 151. *See also* Hadrach
 Khâti, The, 48, 49, 82, 111, 119, 157, 180, 181, 362-365. *See also* Hittites
 Khâti, Chariot of, 54
 Khâti, Twelve kings of, 103, 126
 Khindānu, 26, 43, 45
 Khindaru, 177
 Khirki, 20
 Khinnu, 246
 Submission of, 269
 Khinusu (Hieracleopolis — Ahnas), 246
 Khinusu, 246, 254, 258
 Khinusu, Temple at, 249
 Klubushkia, 20, 38, 92, 101, 140, 150, 156, 162, 179, 371, 377
 Khudun, 34, 35
 Khumbān-igash, 351
 Khumban-numena, 345
 Kinalua, 139, 167, 228
 Kir-hareseth, *or* Ker-Moab (Kerak), 122
 Kirkhi, 20, 30
 Kir of Moab (*same as* Kir-hareseth), 186
 Kirruri, 19, 20
 Kishlim, City of, 369

Kissirtu, 34, 35
 Kitium, *or* Citium (Amathus), 396
 Kuf, The, 93, 94, 106, 132, 137, 181, 371, 393, 395
 Kummukh, 23, 39, 51, 98, 181, 222, 384, 410
 Kunulua, 58
 Kurkh, Monolith of, 143
 Kurkhi, 40
 Kush, 386. *See also* Ethiopia
 Kuta, 149
 Kutur-nakhunta, 346

L

Labdudu, 177
 Lachish (Tell-el-Hesi), 185
 Lalati (*or* Lulati), 93
 Laqi, 26, 42, 45
 Libnah, 124
 Limmi, The, 297
 Litau, 177
 Liyan, 345
 Lubarna, 52, 57-61
 Lubarna II., 139
 Lullumê, 32

M

Malamir, Bas-relief of, 349
 Malamir, Princes of, 349
 Manda, The, 382
 Mannai, The (the Minni), 81, 90, 140, 150, 155, 157, 164, 363, 366, 368, 371
 Mansuati (*or* Mansuate), 151, 187
 Marduk, 107
 Marduk-abal-uzur, 142
 Marduk-balatsu-ikbi (King of Babylon), 147, 148
 Marduk-belusâtê, 107, 108
 Marduk-mudammiq of Namri, 119
 Marduk-nadin-shumu, 107-109
 Mari (*see also* Benhadad III.), 154, 181
 Mariru, 28
 Mashanasha, The (Maxyes), 246
 Matiatê, 39
 Medes, The, 168, 363
 Defeat of, by Sargon, 371
 Media, 150, 216, 234, 298, 401
 Map of, 216
 Median town, 381
 Mediterranean reached by Assur-nazir-pal, 62
 Megiddo, 128
 Melitene, 104, 157, 223
 Memphis, 246, 358
 Captured by Pionkhi, 271
 Menahem, 193, 232, 238, 278
 Homage of, 233

INDEX

Menuas, 156, 175, 235
 Conquests of, 157
 Merodach-baladan, *or* Marduk-abalidinna
 (King of Babylon), 332, 343, 387,
 393
 Mesha (King of Moab), 120, 122
 Mesha, Stele of, 122, 194
 Mesopotamia, Map of, 44
 Mê-Turnat (*or* Meturnât), 107, 147
 Miliddu, 383, 384
 Misi (*or* Misu), 146, 150
 Misianda in the North (*see also* Misi),
 363
 Mitâ (of Mushki), 370, 395, 409
 Mitâtti, 362-368, 377
 Moab, 121, 189, 291, 327, 385
 Moab, delivered from Israel, 122
 Moabite stone, 123, 193
 Mushezib-marduk, The, submit to Sar-
 gon, 395
 Mushku (*or* Mushki), The, 23, 82, 393,
 394
 Mutton II. (*or* Mattan), 289, 291
 Muzazir, 87, 140, 156, 379
 Muzri, 137, 142
 Muzri, Tribute of, 137

N

 Naaman, 125
 Nabonazir (*or* Nabunazir), King of Baby-
 lon, 215, 292
 Naboshumishkun, 6
 Nabu-baliddin, 5, 63, 107, 215
 Nairi, 7, 30, 31, 64, 99, 118
 (Assur-nazir-pal's First Campaign in),
 25
 (Assur-nazir-pal's Second Campaign
 in), 27
 (Assur-nazir-pal's Third Campaign in),
 29
 (Assur-nazir-pal's Fourth Campaign
 in), 31
 Ianzu of, 370
 Map of, 21
 Namri, 119, 135, 140, 150, 163, 164, 169,
 216
 Namrôti, 247, 250, 254, 263, 264, 275
 Napata, 255
 Ruins of, 255
 Temple of Amon at, 257, 258
 Nappigi, 99
Narratum, The, 342
 Naram-sin, Bas-relief of, 348
 Negub (tunnel of), 73
 Nineveh, 143, 301, 340, 397
 Ninip (patron of Calah), 68
 Ninip-kudururusur, 6
 Nirbu, 28, 29, 65, 162

Nishpi, 34
 Nisibis, 144
 Nomes, The seven, 253
 Nummi (*or* Nimmi), 19
 Nurrammân (sheikh of Dagara), 32, 33,
 39

O

Obelisk (Black). *See* Black
 Omri, 126, 194
 Omri, Fall of the house of, 129
 Orontes, 52
 Osorkon I., 244, 245
 Osorkon I., Statuette of, 242
 Osorkon II., 244, 247, 250
 Osorkon III., 253, 275
 Oxyrrhynchos, Ruins of, 263

P

Palestine, 401
 Paripa (*or* Farina), 98
 Parsua (*or* Parsuash), 135, 140, 150, 163,
 368
 Patinâ, The, 52, 93, 94, 98, 104, 117,
 139, 142, 166
 Captivity of, 151
 Gods of, 56
 Submission of, 59
 Tribute from, 105
 Pefzââbastit, 254, 268, 275
 Pekah, 239, 240, 278, 285
 Persian Gulf, 342
 Petubastis, King, 252, 253
 Philistines, The, 153, 276, 285, 291, 326,
 333, 385
 Phœnicia, 103, 150
 Cities of, 52, 61, 230, 285
 Northern, 355
 Phœnician alphabet, 195
 Phœnician bowl with Egyptian decora-
 tion, 173
 Phœnician intaglio, belonging to M. de
 Rougé, 338
 Phrygians, 180
 Piönkhi, 261, 322
 Piönkhi captures Memphis, 271
 Piönkhi invades Middle Egypt, 263
 Pitru (Pethor), 99
 Psamuti, 322, 355
 Pukudu (*or* Puqudu), The (Pekod), 177,
 293, 351, 389
 Pul (*or* Pulu). *See also* Tiglath-pileser
 III., 169

Q

Qarqar, 105, 111, 356
 Qarqar, Battle of, 106, 153

INDEX

R

- Ramman-nirari II., 4
 Ramman-nirari III., 4, 149, 154, 178
 Raphoth (Gilead), 115, 182
 Raphia, 375
 Raphia, Battle of, 357
 Razappa. *See* Rezepth
 Rezepth (Razappa), 297
 Rezin II. (*or* Rezon), 232, 239, 240, 288
 Fall of, 291
 Honour of, 233
 Rowadiz, Stele of (*see also* Kelishin, Stele of), 156
 Rubun, The, 178
 Russas I., 361, 362, 366, 367, 370
 Ruua, The, 178

S

- Sabaco (Shabaka), 325, 375, 384
 Samalla, 52, 93-98, 104, 166, 181, 225, 229
 Samalla, Gods of, 57
 Samaria, 114, 124, 231, 327, 355
 Egyptian faction in, 278
 Fall of, 332
 Revolt of, under Hosea, 327
 Samsi-ramman IV., 145, 148, 149, 156, 298
 Samsi-ramman, Monolith of, 148
 Sargon of Assyria, 334, 339
 Bas-relief of, 334
 Death of, 413
 Defeats the Medes, 371
 Glass vessel bearing name of, 336
 Stele of, at Kitton, 396
 Sargon's conquest of Babylon, 391
 Sargoids, The, 340
 Sarydians, The, 382
 Sennacherib (Sin-akhê-irba), 412
 Sepharvaim (*or* Sibraim), 325
 Shabaka. *See* Sabaco
 Shabaku. *See* Sabaco
 Shabaram. *See* Sepharvaim
 Shadikani, 24
 Shamaseser III. (known also as Shalmaneser II.), 77, 89, 101, 297, 335
 Building works of, 141
 Campaigns of, 77, 137
 In Syria, 116
 In Urartu, 90
 In Van, 91
 War against Babylon, 107
 Shamaseser IV., 162, 185
 Campaigns in Urartu, 163
 Shamaseser V. (Uglia), 169, 321, 331, 344
 Shamshe-wardannu, 6

- Shapalulume, 94, 98
 Sharduris I., King of Urartu, 91
 Sharduris II. (*or* Seduri), 138, 155, 213, 221, 223, 234
 Sharduris III., 178, 179
 Sheshong II., 252
 Sianu (Sin) *or* Sianu, 103, 106
 Shilanimshukamuna, 6
 Shilkhak-inshushinak, Brick of, 346
 Shugunia, Prisoners from, 94
 Shupria, 29
 Shutruk-nakhunta I., 347, 348
 Shutruk-nakhunta II., 389
 Sianun, Sphinx of, 248
 Sidon (*see also* Tyre), 133
 Siloam, Hebrew inscription of, 241
 Simashshikhu (*or* Simbarshikhu), 4, 5
 Simbarshikhu. *See* Simashshikhu
 Sippara, 392
 Sukhi, 42, 45, 64, 142
 Sukhi, Country of, 142
 Sumerians, 302
 Suru, 25
 Susa, 345
 Susa, Kings of, 346
 Syria, 8, 50, 151, 321, 401
 Map of, 50
 Northern, 63, 180, 228, 298, 366
 Revolt of, 355
 Tiglath-pileser III.'s campaigns in, 288
 Syrian armies, 55
 Syrian arts, 55
 Syrian religions, 55
 Syrian states and civilisation, 51

T

- Tabal, The, 82, 134, 180, 364, 382, 401, 412
 Tafnakhti, 262, 273, 322
 Tafnakhti's offerings, 276
 Takeloti II., 250, 251
 "Tarshish, Ship of," 121
 Tartan, The, 138: of 2 Kings xviii. 17, 292: of Isaiah xx. 1, 385
 Teisbas (Urartian god), 89
 Tela *or* Tila (in Nirbu), 20, 28
 Tentram, 254
 Thebes, 209, 255, 358
 Thebes, Principality of, 247
 Tiglath-pileser II., 4
 Tiglath-pileser III. (*or* Pul), 166, 175, 192, 295, 310
 Campaigns in Karduiash and Media, 215
 Campaigns against Ukinzir, 293
 In his chariot, 292
 In Syria, 288
 Takes Babylon, 295

INDEX

- Tila. *See* Tela
 Tilluli, 65
 Toprah-Kaleh, 84, 85
 Tukulti-ninip, 27
 Tukulti-ninip II., 7
 Tul-Abni, 106
 Tul-Barsip (capital of Bit-Adini), 46, 98,
 99, 104, 112
 Tulgarimmê, 383, 384
 Turat. Quarries of, 134
 Tushkhân, 29, 42, 65, 143, 144
 Tyre, 130, 133
- U
- Ukinzir, 292, 294
 Ukinzir, Tiglath-pileser III., Campaigns
 against, 293
 Ullusunu, 367, 370, 377
 Unki, 58, 166, 181, 228, 238, 305
 Urartian empire, Close of, 379
 Urartian stele, 164
 Urartu, *or* Kingdom of Van (Armenia),
 78, 81, 90, 99, 119, 138, 140, 142,
 168, 228, 234, 362, 401
 Assyrian conquest of, 237
 Assyrian invasion of, 219
 Civilisation of, 83
 Expansion of, 181
 Growth of, 155
 In Syria, 218
 Map of, 82
 Shalmaneser III. in, 89
 Shalmaneser IV., campaigns in, 163
- Town in, 378
 View of, 221
 Urumiah. Lake (Lower Sea of Nairi), 80,
 81, 102, 140, 156, 162, 163
 Urzana, 379
 Usanata, 106
 Ushanat (Uznu), 104
 Uzziah (*see also* Azariah), 279
- V
- Van, Lake (Upper Sea of Nairi), 80, 81,
 100
 Van, Lake, Gods of, 95
 Van (*or* Dhuspas), 84, 160, 161
 Citadel of, 161
 View of, 235
- Z
- Zab, the lesser (Zab Shupalu), 34, 178
 Zab, the greater (Zabu Ilu), 15, 17, 73
 Zamru. *See* Amika
 Zamua, 32, 34, 35
 Zamua, Map of, 33
 Zikartu, 363, 364, 368, 377
 Zinjirli (*or* Sinjirli), 52
 Column at, 318
 Gates of, 226
 Plan of, 226
 Portico at, 316
 Royal Castle of, 227
 Zirtu (Izirtu), 140

DS
62
M373
v.7
cop.2

Maspero, (Sir) Gaston
Camille Charles
History of Egypt

PLEASE DO NOT REMOVE
CARDS OR SLIPS FROM THIS POCKET

UNIVERSITY OF TORONTO LIBRARY
